A GUIDE TO
THE COLORADO RIVER IN THE GRAND CANYON
(From Glen Canyon Dam to Pierce Ferry)

March 2000 Contours
And River-Mile Systems

U.S. Geological Survey
Grand Canyon Monitoring and Research Center
Flagstaff Field Center

September 2002

Introduction

This river guide has been compiled by the U.S. Geological Survey, Grand Canyon Monitoring and Research Center (GCMRC). Each map consists of a half-mile section of the river corridor displayed at approximately 1:4000 scale. They depict two-meter contour lines (with ten-meter index contours), the GCMRC mileage points (in tenth-mile increments), and symbols representing the Belknap, Stevens and USGS (Birdseye 1923 survey) river-mile systems (in whole miles). For the first forty miles below Lees Ferry, we have included rapid names and campsite information. These maps were designed to be photocopied.

River Mileage Systems

The river mileage systems displayed on the maps include Belknap, Stevens, USGS (Birdseye) and a new system developed by the GCMRC. The GCMRC system is displayed in tenth miles and was reviewed by numerous individuals familiar with the river. It is our hope that these layers will provide the foundation for georeferencing historical, current, and future scientific studies into a standardized and repeatable coordinate system, which will permit long-term temporal and spatial trend analysis among disparate datasets.

Contour Lines

Contour lines displayed in this guide were originally derived from lidar data obtained in March 2000. The maps depict two-meter contours with ten-meter index contours. Cross-river contours are labeled with their respective elevations.

Rapid Names and Camp Sites

For river miles 0 to 43, the Center has compiled line and point coverages with associated annotation for rapids and campsites. Campsite information was taken from the Stevens River Guide. As rapid and campsite coverages are completed, they will be included in new editions of this guide.

River Mile -15

GCMRC Centerline with Stevens, Belknap, and USGS River Guide Mile Systems



- GCMRC River Miles (Circle)
- **USGS Birdseye Mileage (Star)**
- ***Belknap River Guide (Triangle)***
- *Stevens River Guide (Square)*
- Two & Ten-Meter Contours
  With One-Meter River-Surface Elevations
- Camps (S=small, M=medium & L=large)
- Shoreline (8,000 CFS)

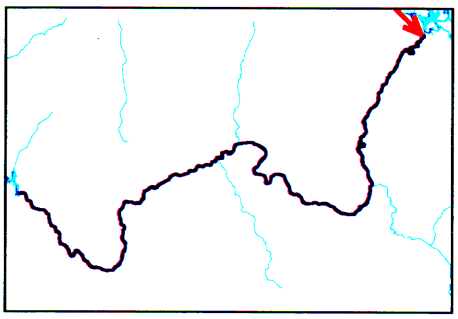

MILES

0 — 0.1

0 — 0.1 — 0.2

KILOMETERS

Scale 1:4,000
Four inches = Quarter Mile

Map location – K:/RIVERGUIDE2002/RM-15.MAP
Map created on August 27, 2002 by mbreedlove

River Mile -14.5

GCMRC Centerline with Stevens, Belknap, and USGS River Guide Mile Systems

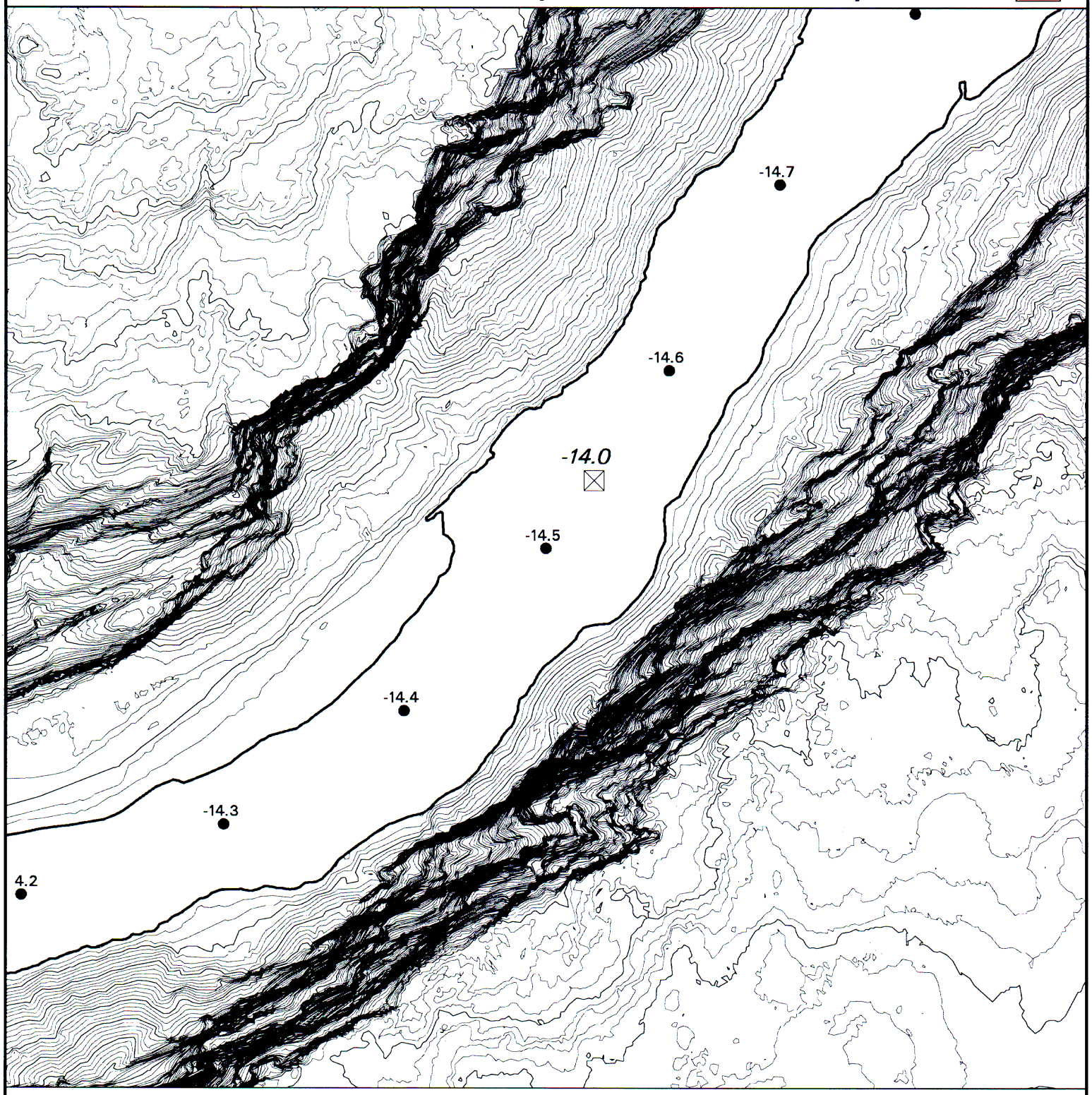

- GCMRC River Miles (Circle)
- **USGS Birdseye Mileage (Star)**
- ***Belknap River Guide (Triangle)***
- *Stevens River Guide (Square)*
- Two & Ten-Meter Contours
  With One-Meter River-Surface Elevations
- Camps (S=small, M=medium & L=large)
- Shoreline (8,000 CFS)

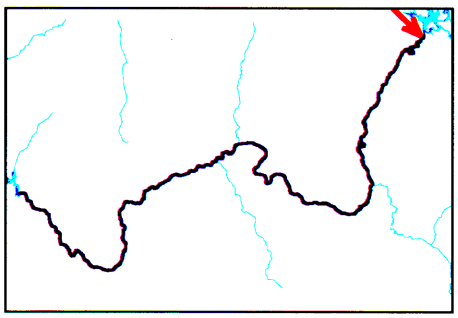

MILES

0 — 0.1

0 — 0.1 — 0.2

KILOMETERS

Scale 1:4,000
Four inches = Quarter Mile

Map location – K:\RIVERGUIDE2002\RM-14_5.MAP
Map created on August 27, 2002 by mbreedlove

River Mile -14

GCMRC Centerline with Stevens, Belknap, and USGS River Guide Mile Systems

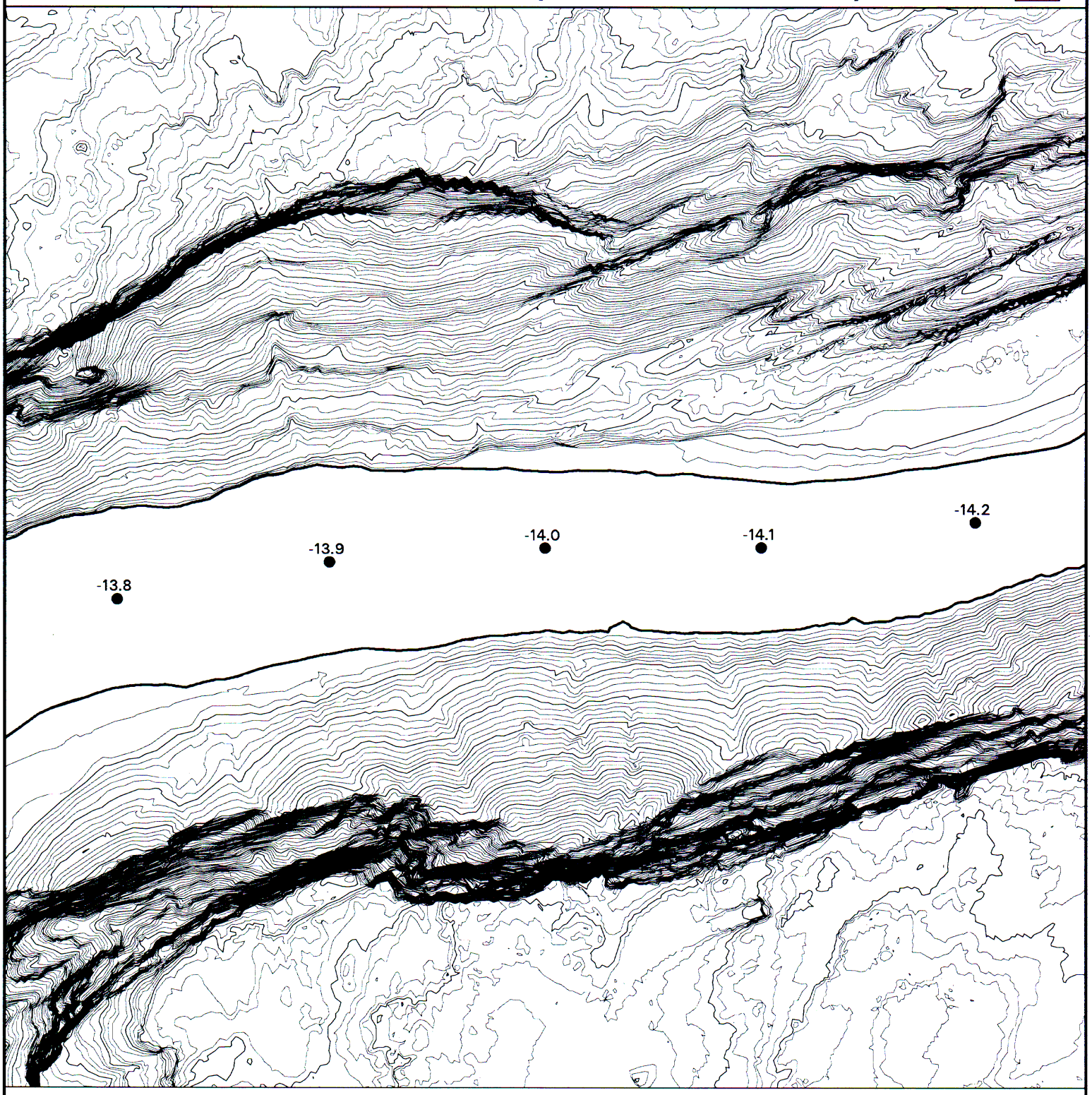

- GCMRC River Miles (Circle)
- **USGS Birdseye Mileage (Star)**
- ***Belknap River Guide (Triangle)***
- *Stevens River Guide (Square)*
- Two & Ten-Meter Contours
  With One-Meter River-Surface Elevations
- Camps (S=small, M=medium & L=large)
- Shoreline (8,000 CFS)

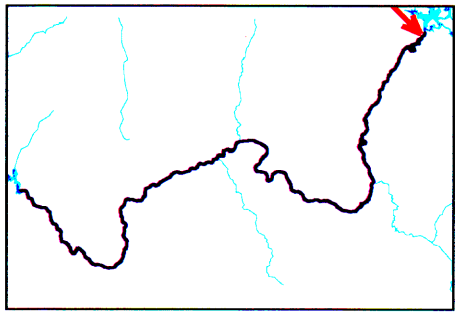

MILES

0 — 0.1

0 — 0.1 — 0.2

KILOMETERS

Scale 1:4,000
Four inches = Quarter Mile

Map location – K:/RIVERGUIDE2002/RM-14.MAP
Map created on August 27, 2002 by mbreedlove

River Mile -13.5

GCMRC Centerline with Stevens, Belknap, and USGS River Guide Mile Systems

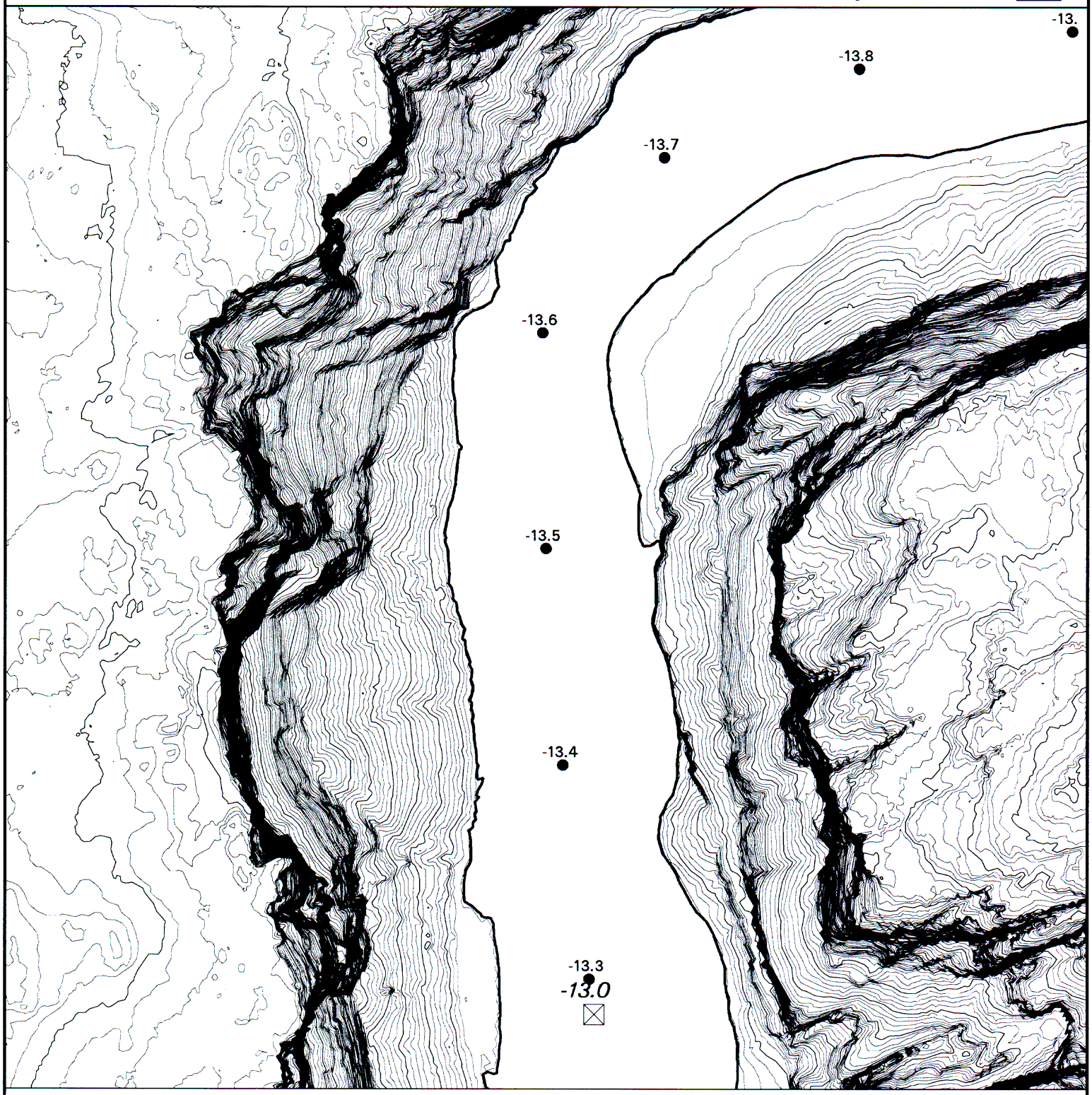

- GCMRC River Miles (Circle)
- **USGS Birdseye Mileage (Star)**
- ***Belknap River Guide (Triangle)***
- *Stevens River Guide (Square)*
- Two & Ten-Meter Contours
  With One-Meter River-Surface Elevations
- Camps (S=small, M=medium & L=large)
- Shoreline (8,000 CFS)

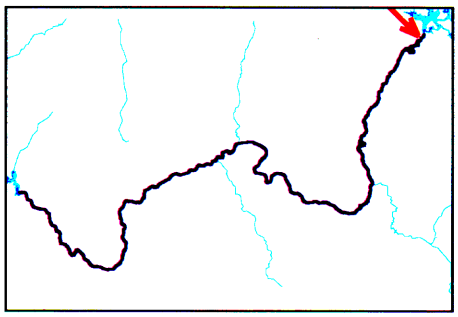

MILES

0 0.1

0 0.1 0.2

KILOMETERS

Scale 1:4,000
Four inches = Quarter Mile

Map location – K:/RIVERGUIDE2002/RM-13_5.MAP
Map created on August 27, 2002 by mbreedlove

River Mile -13

GCMRC Centerline with Stevens, Belknap, and USGS River Guide Mile Systems

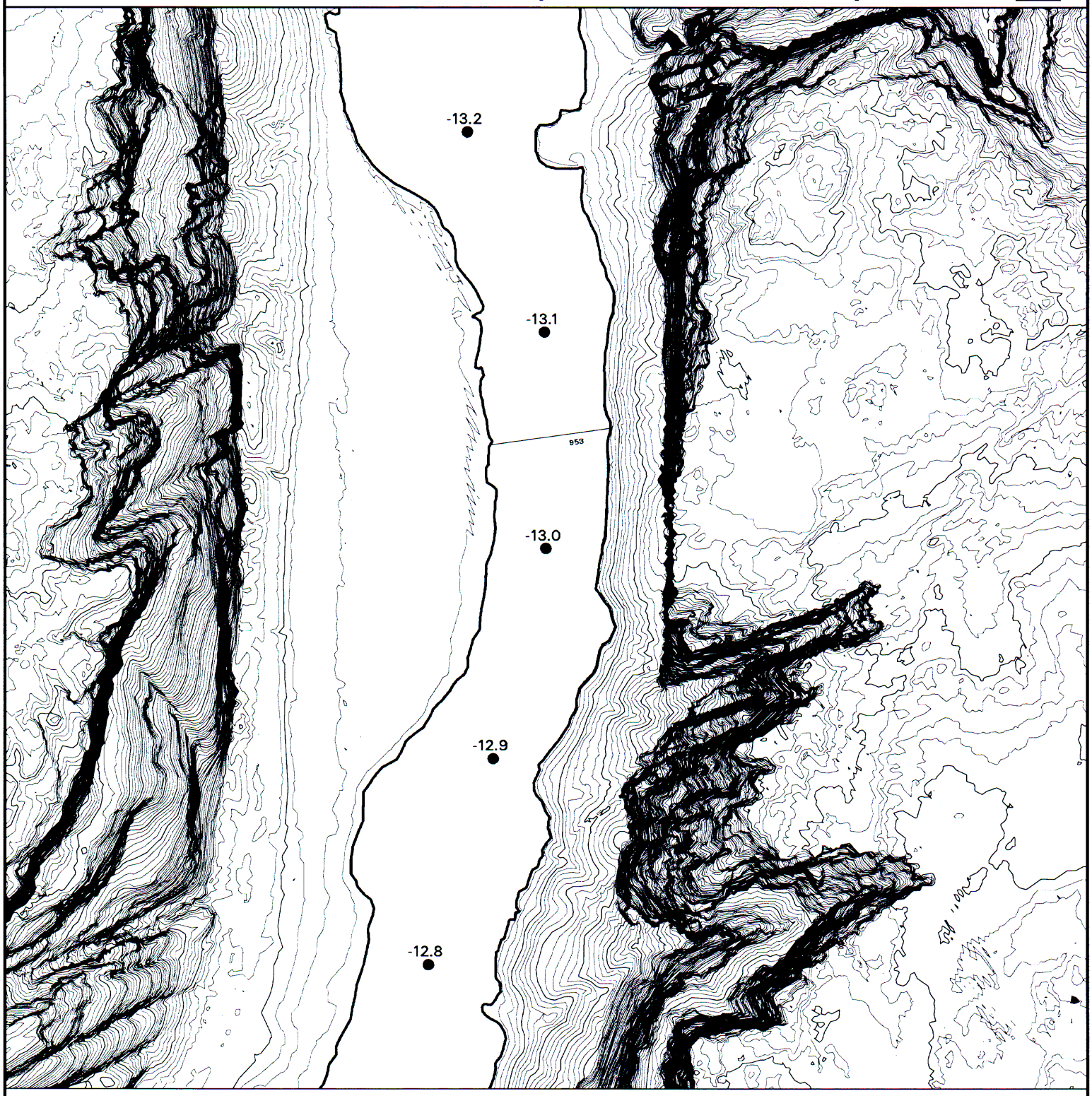

- GCMRC River Miles (Circle)
- **USGS Birdseye Mileage (Star)**
- ***Belknap River Guide (Triangle)***
- *Stevens River Guide (Square)*
- Two & Ten-Meter Contours
  With One-Meter River-Surface Elevations
- Camps (S=small, M=medium & L=large)
- Shoreline (8,000 CFS)

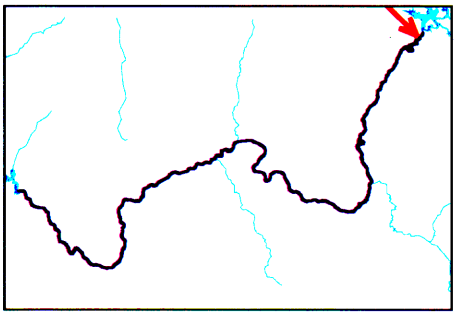

MILES

0 — 0.1

0 — 0.1 — 0.2

KILOMETERS

Scale 1:4,000
Four inches = Quarter Mile

Map location – K:/RIVERGUIDE2002/RM-13.MAP
Map created on August 27, 2002 by mbreedlove

River Mile -12.5

GCMRC Centerline with Stevens, Belknap, and USGS River Guide Mile Systems

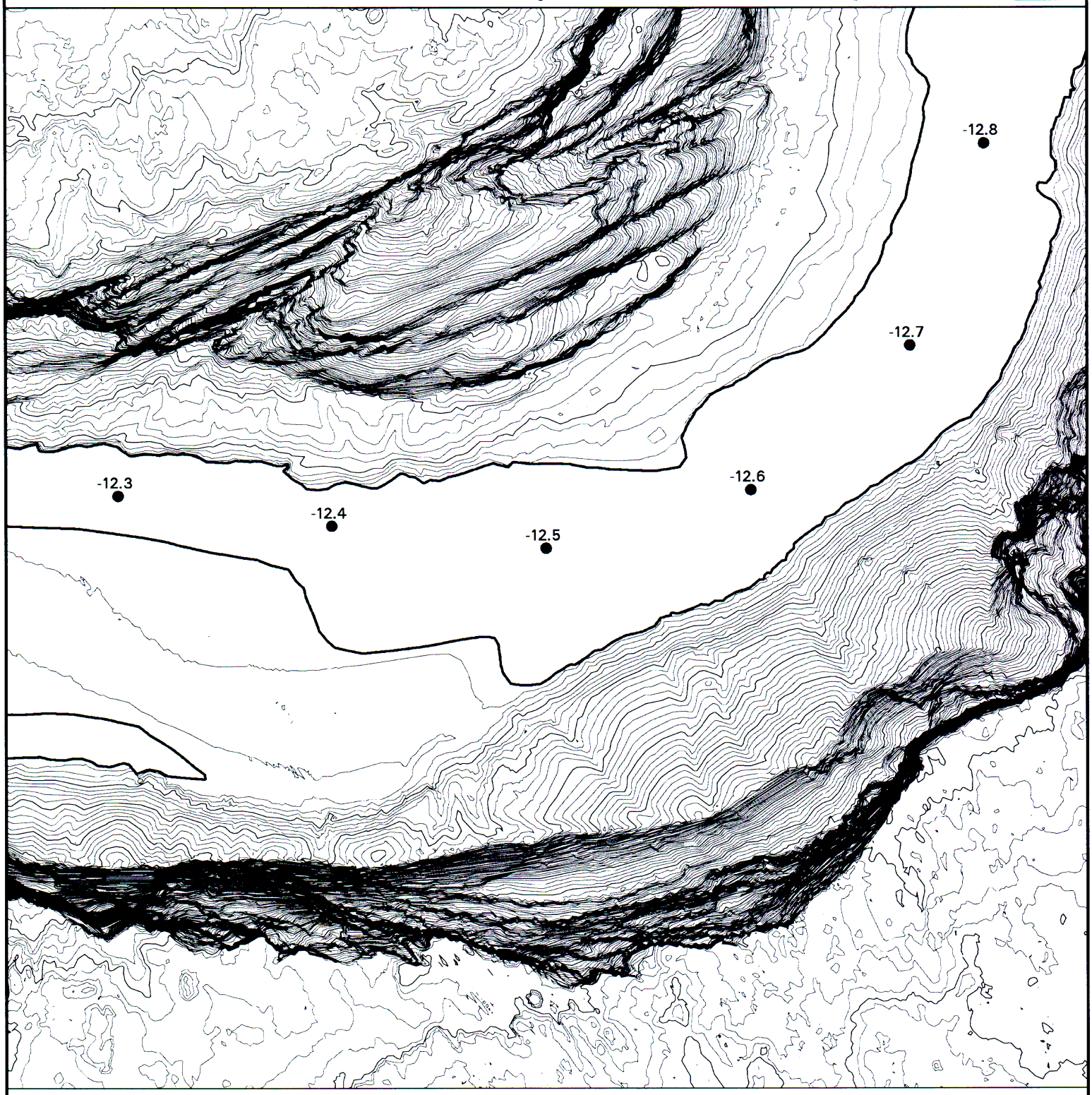

- GCMRC River Miles (Circle)
- **USGS Birdseye Mileage (Star)**
- ***Belknap River Guide (Triangle)***
- *Stevens River Guide (Square)*
- Two & Ten-Meter Contours
  With One-Meter River-Surface Elevations
- Camps (S=small, M=medium & L=large)
- Shoreline (8,000 CFS)

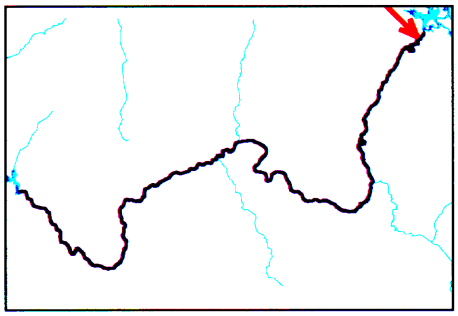

MILES

0 0.1

0 0.1 0.2

KILOMETERS

Scale 1:4,000
Four inches = Quarter Mile

Map location = K:/RIVERGUIDE2002/RM-12_5.MAP
Map created on August 27, 2002 by mbreedlove

River Mile -12

GCMRC Centerline with Stevens, Belknap, and USGS River Guide Mile Systems



- GCMRC River Miles (Circle)
- **USGS Birdseye Mileage (Star)**
- ***Belknap River Guide (Triangle)***
- *Stevens River Guide (Square)*
- Two & Ten-Meter Contours
  With One-Meter River-Surface Elevations
- Camps (S=small, M=medium & L=large)
- Shoreline (8,000 CFS)

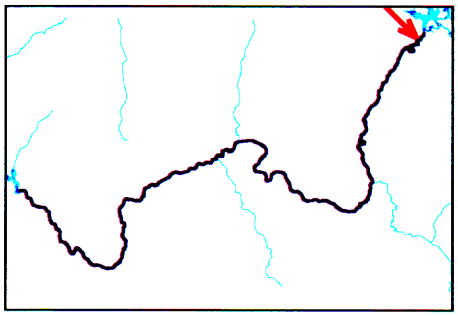

MILES

0 — 0.1

0 — 0.1 — 0.2

KILOMETERS

Scale 1:4,000
Four inches = Quarter Mile

Map location – K:/RIVERGUIDE2002/RM-12.MAP
Map created on August 27, 2002 by mbreedlove

River Mile -11.5

GCMRC Centerline with Stevens, Belknap, and USGS River Guide Mile Systems

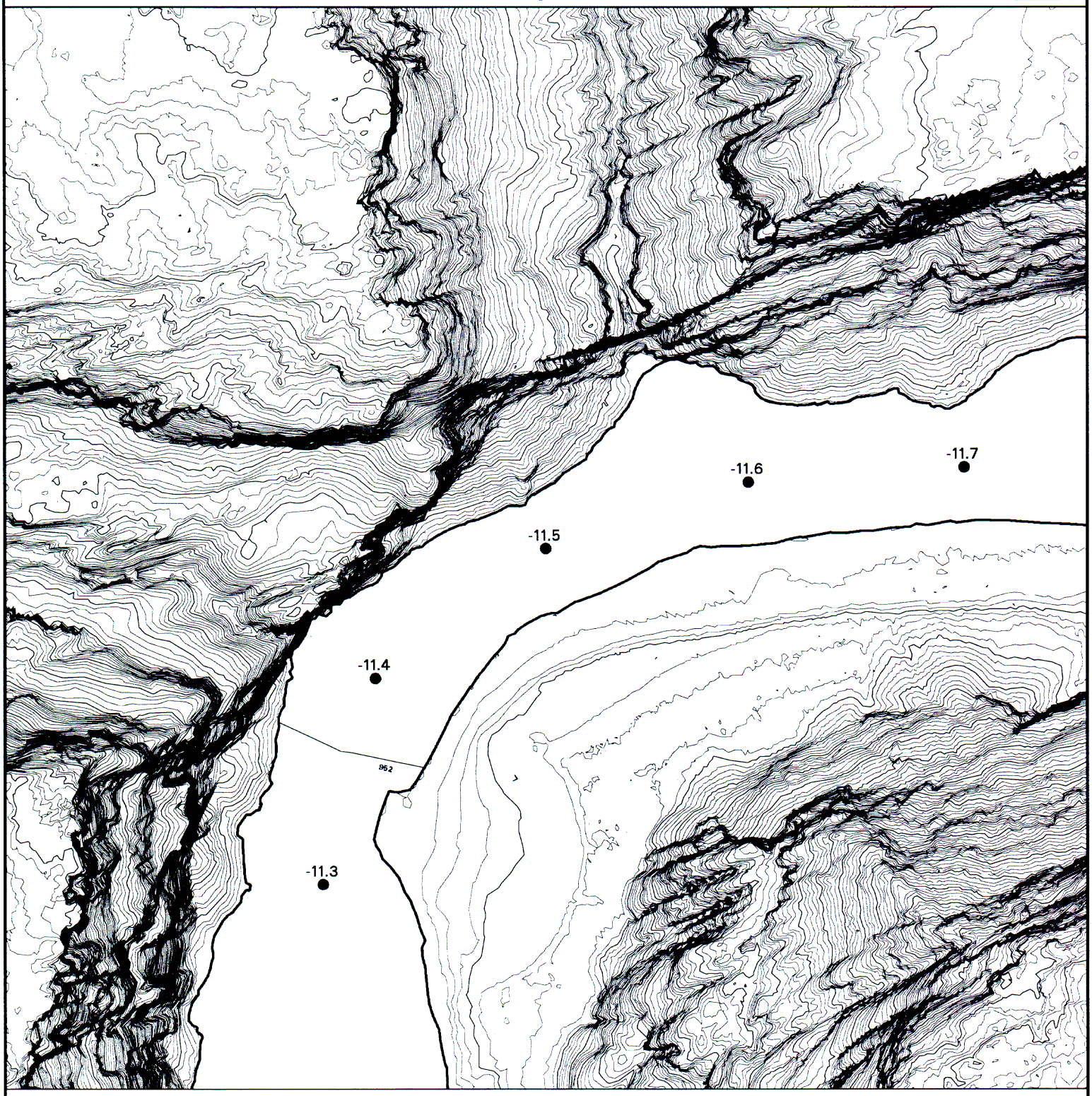

- GCMRC River Miles (Circle)
- **USGS Birdseye Mileage (Star)**
- ***Belknap River Guide (Triangle)***
- *Stevens River Guide (Square)*
- Two & Ten-Meter Contours
  With One-Meter River-Surface Elevations
- Camps (S=small, M=medium & L=large)
- Shoreline (8,000 CFS)

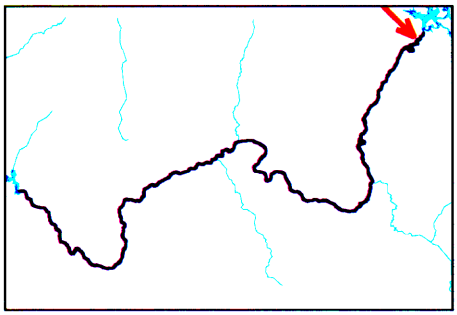

MILES

0 0.1

0 0.1 0.2

KILOMETERS

Scale 1:4,000
Four inches = Quarter Mile

Map location = K:/RIVERGUIDE2002/RM-11_5.MAP
Map created on August 27, 2002 by mbreedlove

River Mile -11

GCMRC Centerline with Stevens, Belknap, and USGS River Guide Mile Systems

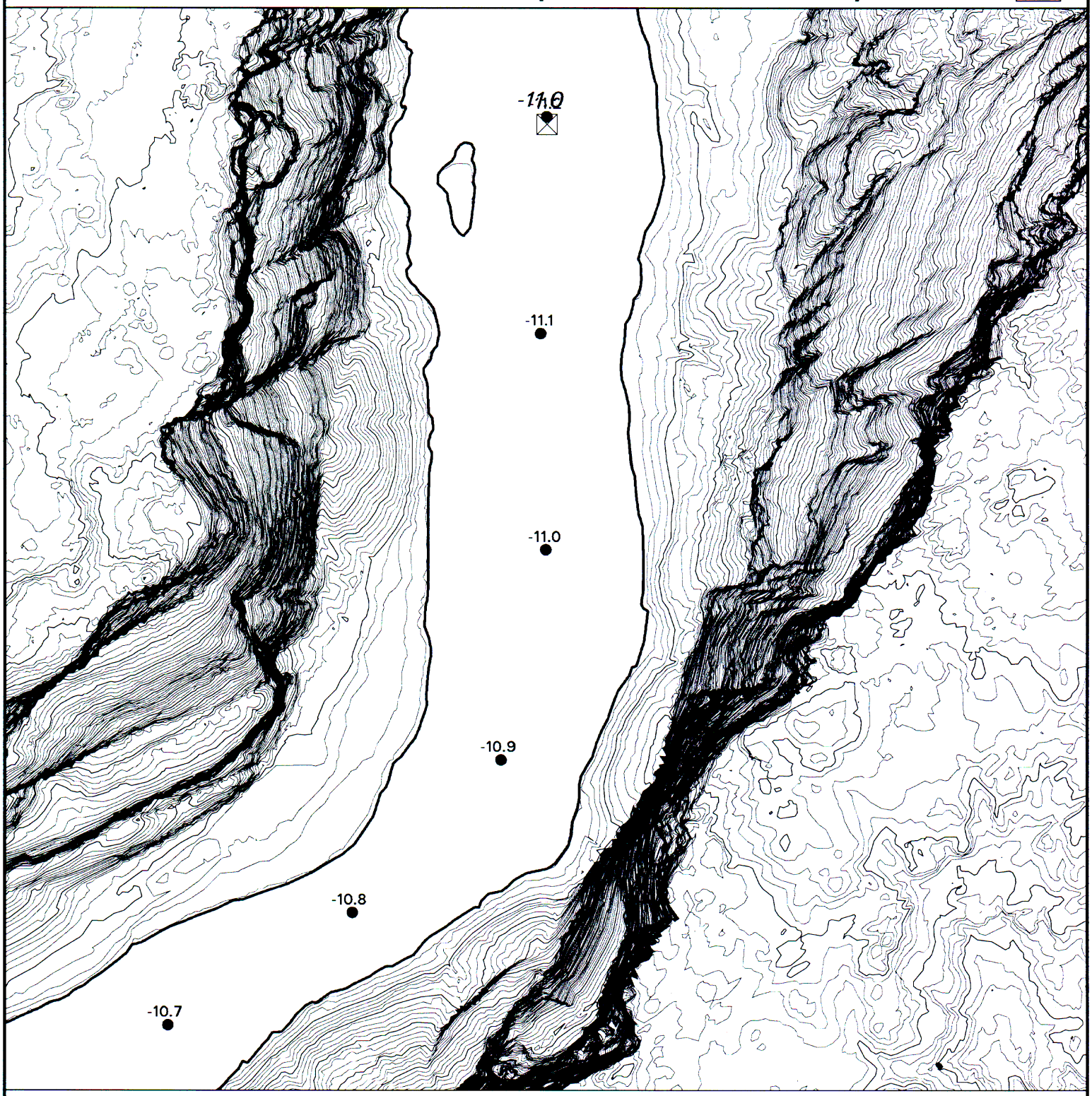

- GCMRC River Miles (Circle)
- **USGS Birdseye Mileage (Star)**
- ***Belknap River Guide (Triangle)***
- *Stevens River Guide (Square)*
- Two & Ten-Meter Contours
  With One-Meter River-Surface Elevations
- Camps (S=small, M=medium & L=large)
- Shoreline (8,000 CFS)

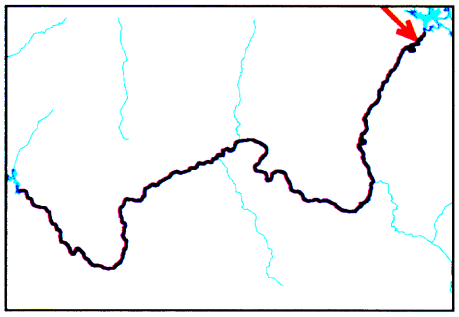

MILES

0 — 0.1

0 — 0.1 — 0.2

KILOMETERS

Scale 1:4,000
Four inches = Quarter Mile

Map location – K:/RIVERGUIDE2002/RM-11.MAP
Map created on August 27, 2002 by mbreedlove

River Mile -10.5

GCMRC Centerline with Stevens, Belknap, and USGS River Guide Mile Systems

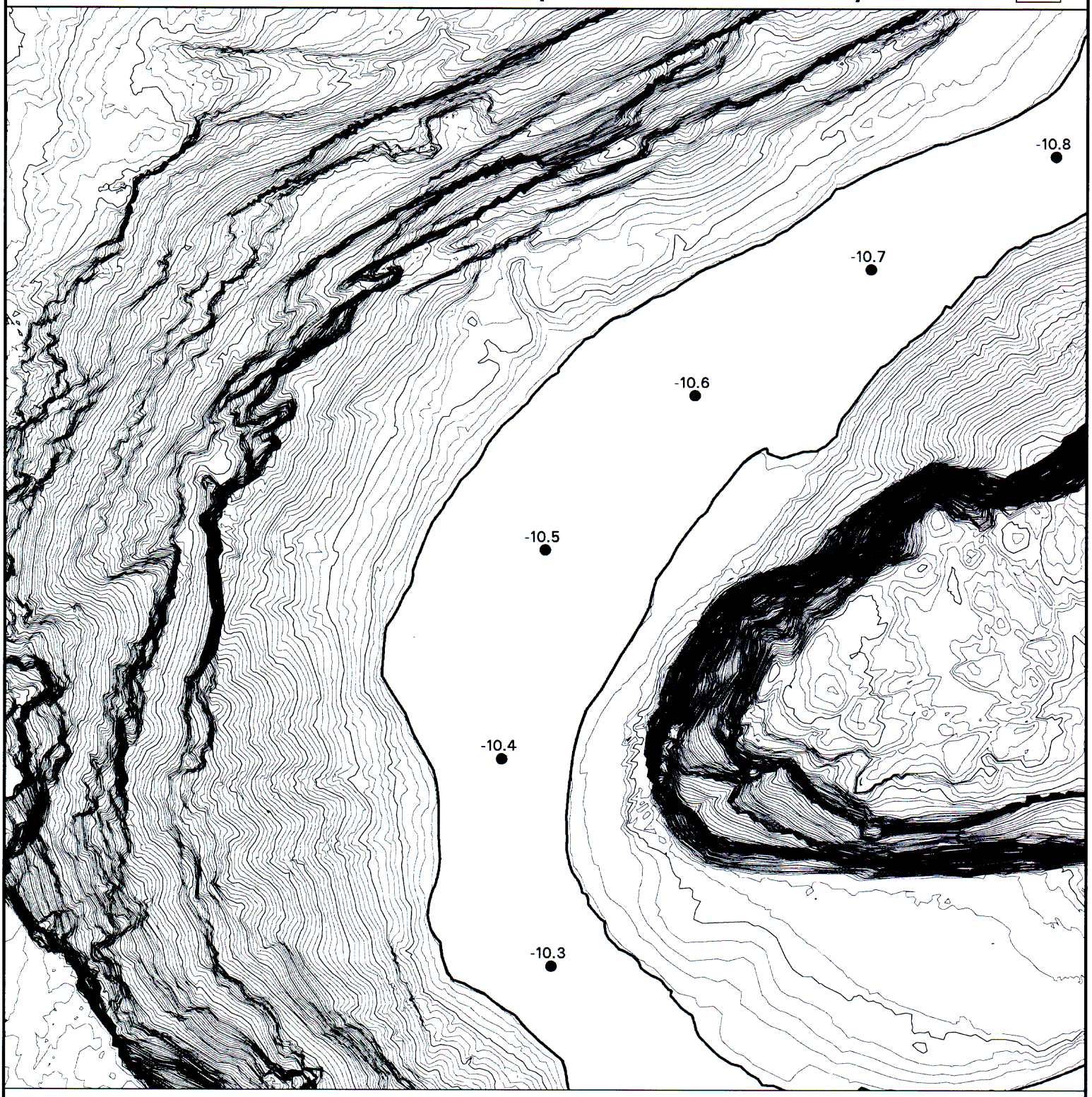

- GCMRC River Miles (Circle)
- **USGS Birdseye Mileage (Star)**
- ***Belknap River Guide (Triangle)***
- *Stevens River Guide (Square)*
- Two & Ten-Meter Contours
  With One-Meter River-Surface Elevations
- Camps (S=small, M=medium & L=large)
- Shoreline (8,000 CFS)

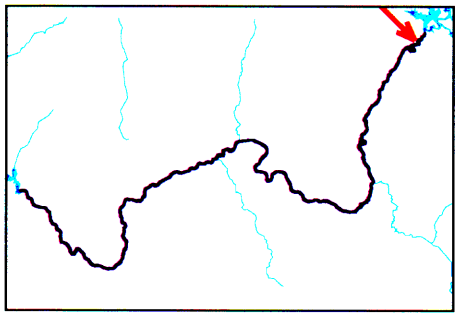

MILES

0 — 0.1

0 — 0.1 — 0.2

KILOMETERS

Scale 1:4,000
Four inches = Quarter Mile

Map location – K:/RIVERGUIDE2002/RM-10_5.MAP
Map created on August 27, 2002 by mbreedlove

River Mile -10

GCMRC Centerline with Stevens, Belknap, and USGS River Guide Mile Systems

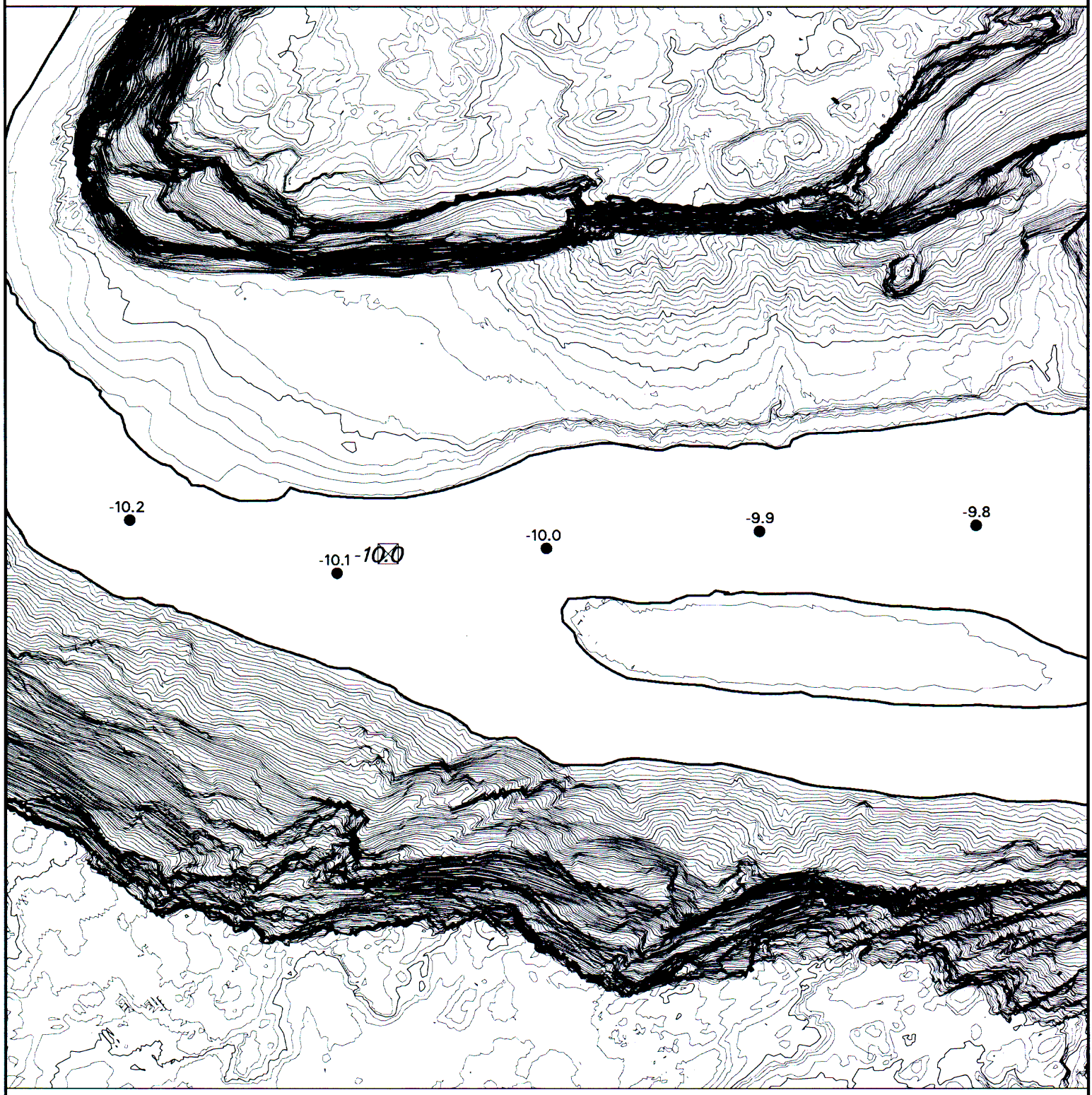

- GCMRC River Miles (Circle)
- **USGS Birdseye Mileage (Star)**
- ***Belknap River Guide (Triangle)***
- *Stevens River Guide (Square)*
- Two & Ten-Meter Contours
  With One-Meter River-Surface Elevations
- Camps (S=small, M=medium & L=large)
- Shoreline (8,000 CFS)

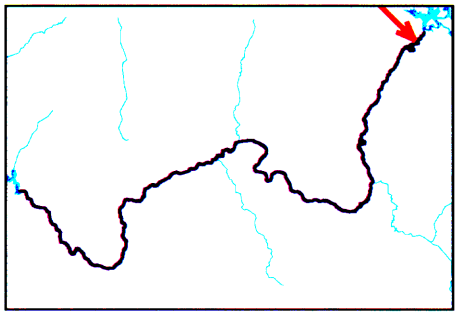

MILES

0 0.1

0 0.1 0.2

KILOMETERS

Scale 1:4,000
Four inches = Quarter Mile

Map location = K:/RIVERGUIDE2002/RM-10.MAP
Map created on August 27, 2002 by mbreedlove

River Mile -9.5

GCMRC Centerline with Stevens, Belknap, and USGS River Guide Mile Systems

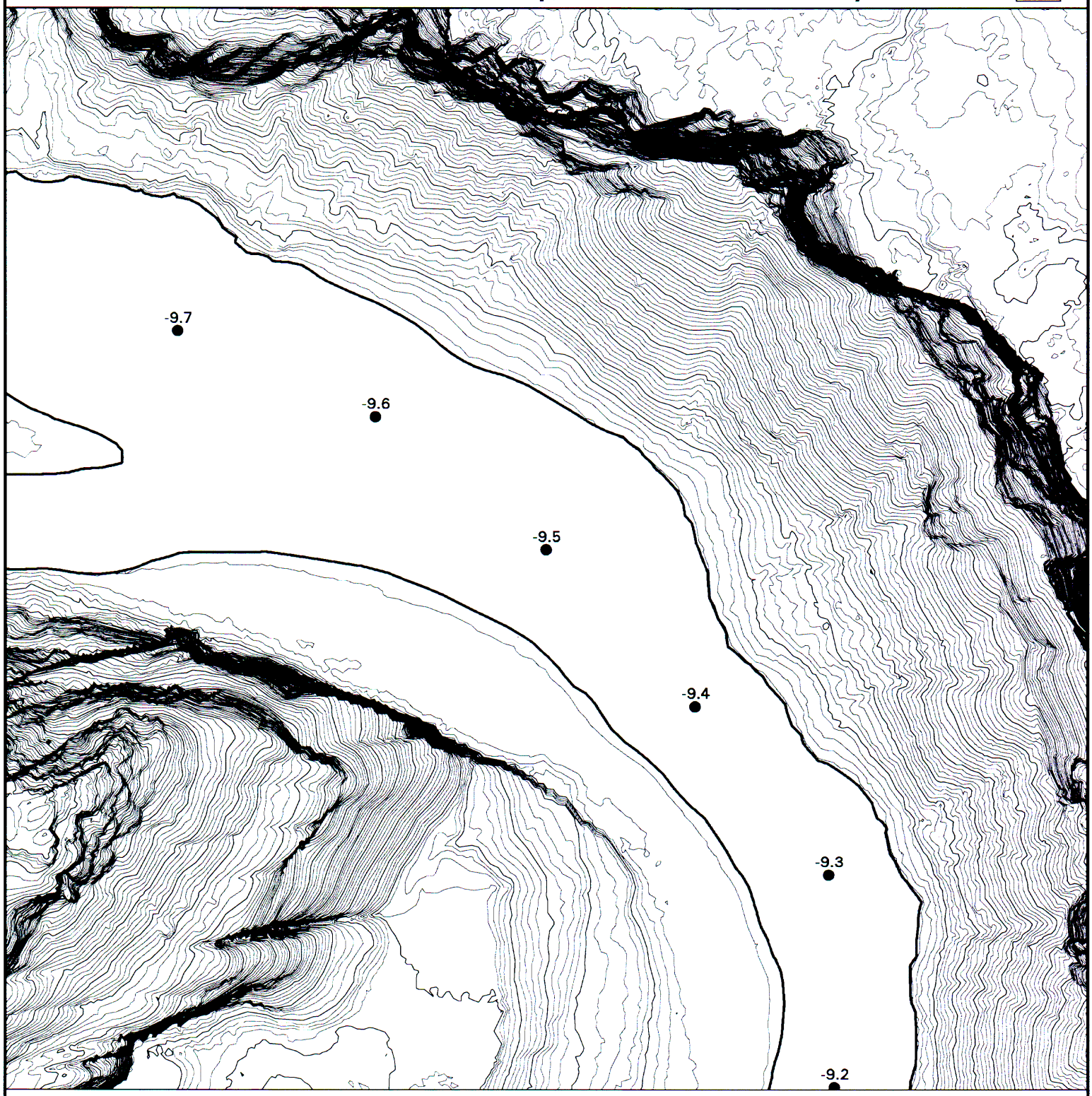

- GCMRC River Miles (Circle)
- **USGS Birdseye Mileage (Star)**
- ***Belknap River Guide (Triangle)***
- *Stevens River Guide (Square)*
- Two & Ten-Meter Contours
  With One-Meter River-Surface Elevations
- Camps (S=small, M=medium & L=large)
- Shoreline (8,000 CFS)

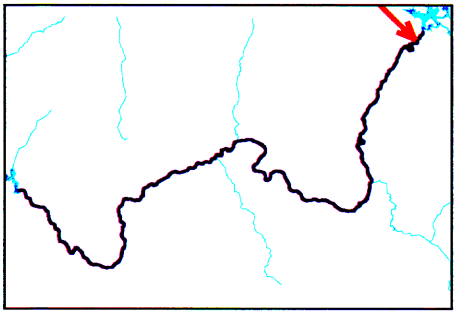

MILES

0 0.1

0 0.1 0.2

KILOMETERS

Scale 1:4,000
Four inches = Quarter Mile

Map location – K:/RIVERGUIDE2002/RM-9 5.MAP
Map created on August 27, 2002 by mbreedlove

River Mile -9

GCMRC Centerline with Stevens, Belknap, and USGS River Guide Mile Systems

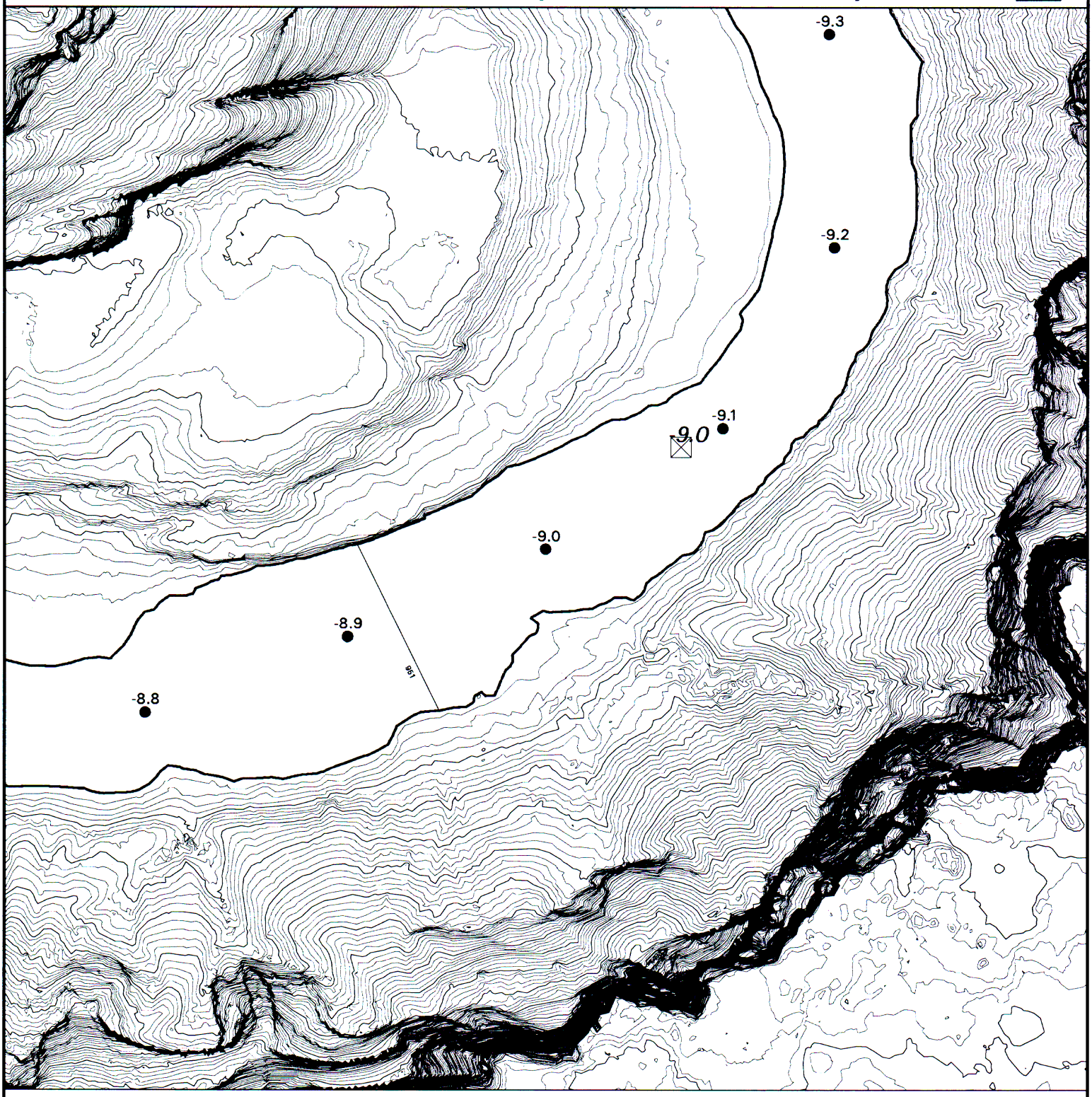

- GCMRC River Miles (Circle)
- **USGS Birdseye Mileage (Star)**
- ***Belknap River Guide (Triangle)***
- *Stevens River Guide (Square)*
- Two & Ten-Meter Contours
  With One-Meter River-Surface Elevations
- Camps (S=small, M=medium & L=large)
- Shoreline (8,000 CFS)

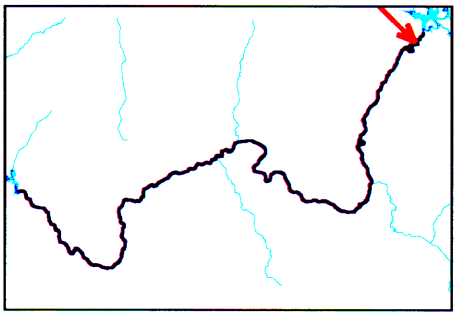

MILES

0 — 0.1

0 — 0.1 — 0.2

KILOMETERS

Scale 1:4,000
Four inches = Quarter Mile

Map location – K:/RIVERGUIDE2002/RM-9.MAP
Map created on August 27, 2002 by mbreedlove

River Mile -8.5

GCMRC Centerline with Stevens, Belknap, and USGS River Guide Mile Systems

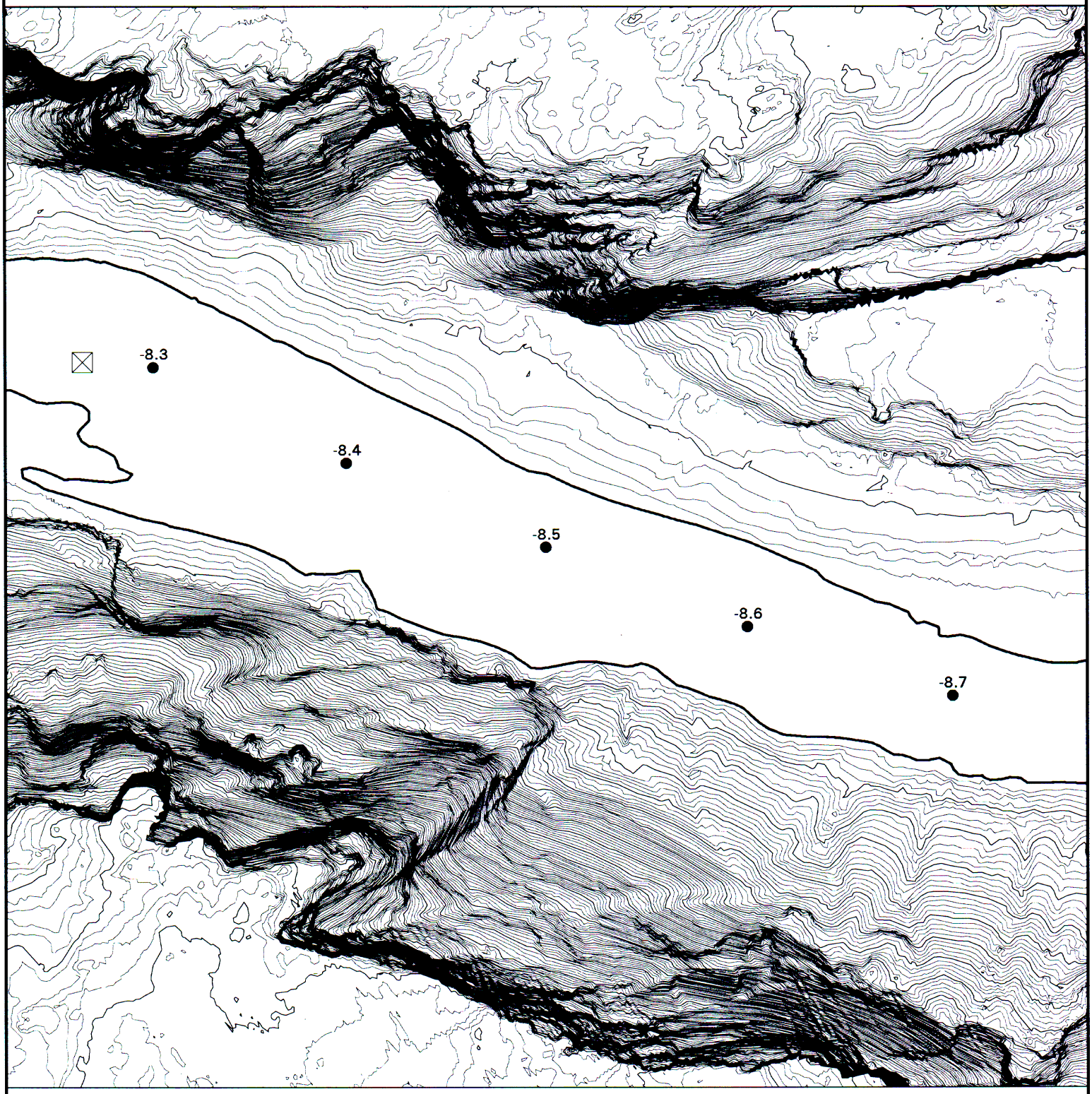

- GCMRC River Miles (Circle)
- **USGS Birdseye Mileage (Star)**
- ***Belknap River Guide (Triangle)***
- *Stevens River Guide (Square)*
- Two & Ten-Meter Contours
  With One-Meter River-Surface Elevations
- Camps (S=small, M=medium & L=large)
- Shoreline (8,000 CFS)

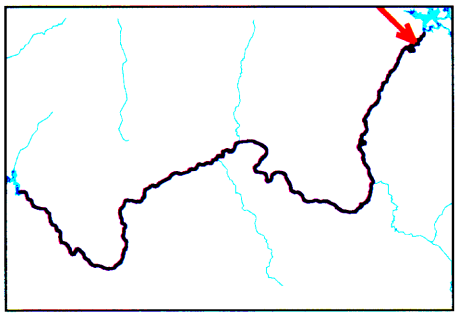

MILES

0 0.1

0 0.1 0.2

KILOMETERS

Scale 1:4,000
Four inches = Quarter Mile

Map location - K:/RIVERGUIDE2002/RM-8_5.MAP
Map created on August 27, 2002 by mbreedlove

River Mile -8

GCMRC Centerline with Stevens, Belknap, and USGS River Guide Mile Systems

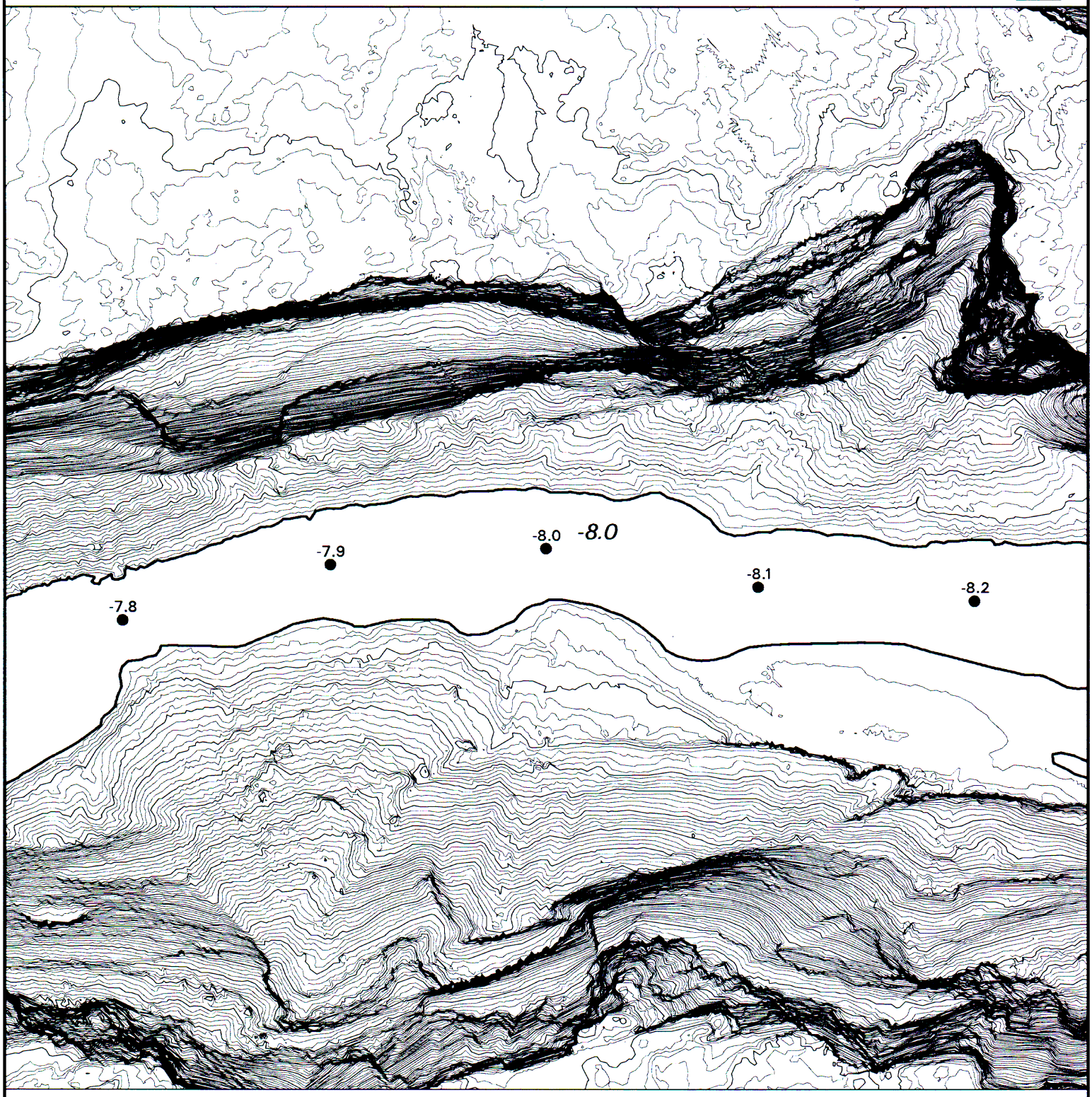

- GCMRC River Miles (Circle)
- **USGS Birdseye Mileage (Star)**
- ***Belknap River Guide (Triangle)***
- *Stevens River Guide (Square)*
- Two & Ten-Meter Contours
  With One-Meter River-Surface Elevations
- Camps (S=small, M=medium & L=large)
- Shoreline (8,000 CFS)

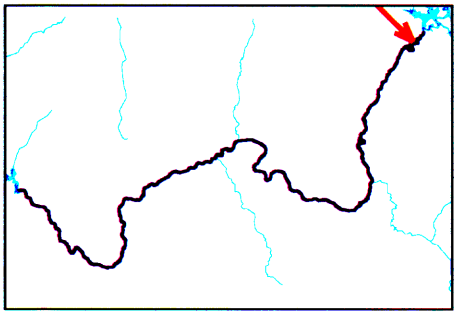

MILES

0 0.1

0 0.1 0.2

KILOMETERS

Scale 1:4,000
Four inches = Quarter Mile

Map location – K:/RIVERGUIDE2002/RM-8.MAP
Map created on August 27, 2002 by mbreedlove

River Mile -7.5

GCMRC Centerline with Stevens, Belknap, and USGS River Guide Mile Systems



- GCMRC River Miles (Circle)
- **USGS Birdseye Mileage (Star)**
- ***Belknap River Guide (Triangle)***
- *Stevens River Guide (Square)*
- Two & Ten-Meter Contours
  With One-Meter River-Surface Elevations
- Camps (S=small, M=medium & L=large)
- Shoreline (8,000 CFS)

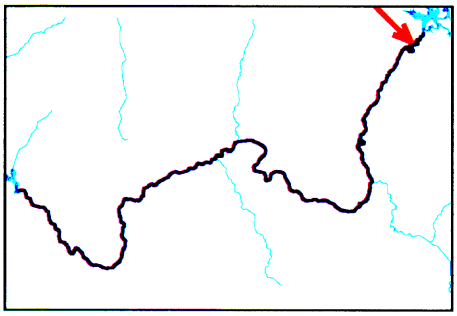

MILES

0 0.1

0 0.1 0.2

KILOMETERS

Scale 1:4,000
Four inches = Quarter Mile

Map location – K:/RIVERGUIDE2002/RM-7 5.MAP
Map created on August 27, 2002 by mbreedlove

River Mile -7

GCMRC Centerline with Stevens, Belknap, and USGS River Guide Mile Systems



- GCMRC River Miles (Circle)
- **USGS Birdseye Mileage (Star)**
- ***Belknap River Guide (Triangle)***
- *Stevens River Guide (Square)*
- Two & Ten-Meter Contours
  With One-Meter River-Surface Elevations
- Camps (S=small, M=medium & L=large)
- Shoreline (8,000 CFS)

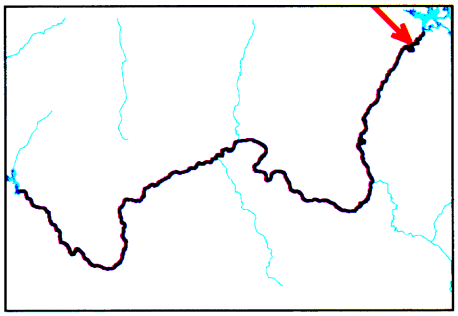

MILES

0 0.1

0 0.1 0.2

KILOMETERS

Scale 1:4,000
Four inches = Quarter Mile

Map location – K:/RIVERGUIDE2002/RM-7.MAP
Map created on August 27, 2002 by mbreedlove

River Mile -6.5

GCMRC Centerline with Stevens, Belknap, and USGS River Guide Mile Systems



- GCMRC River Miles (Circle)
- **USGS Birdseye Mileage (Star)**
- ***Belknap River Guide (Triangle)***
- *Stevens River Guide (Square)*
- Two & Ten-Meter Contours
  With One-Meter River-Surface Elevations
- Camps (S=small, M=medium & L=large)
- Shoreline (8,000 CFS)

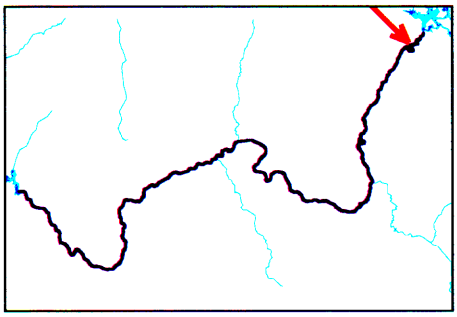

MILES

0 0.1

0 0.1 0.2

KILOMETERS

Scale 1:4,000
Four inches = Quarter Mile

Map location = K:/RIVERGUIDE2002/RM-6_5.MAP
Map created on August 27, 2002 by mbreedlove

River Mile -6

GCMRC Centerline with Stevens, Belknap, and USGS River Guide Mile Systems

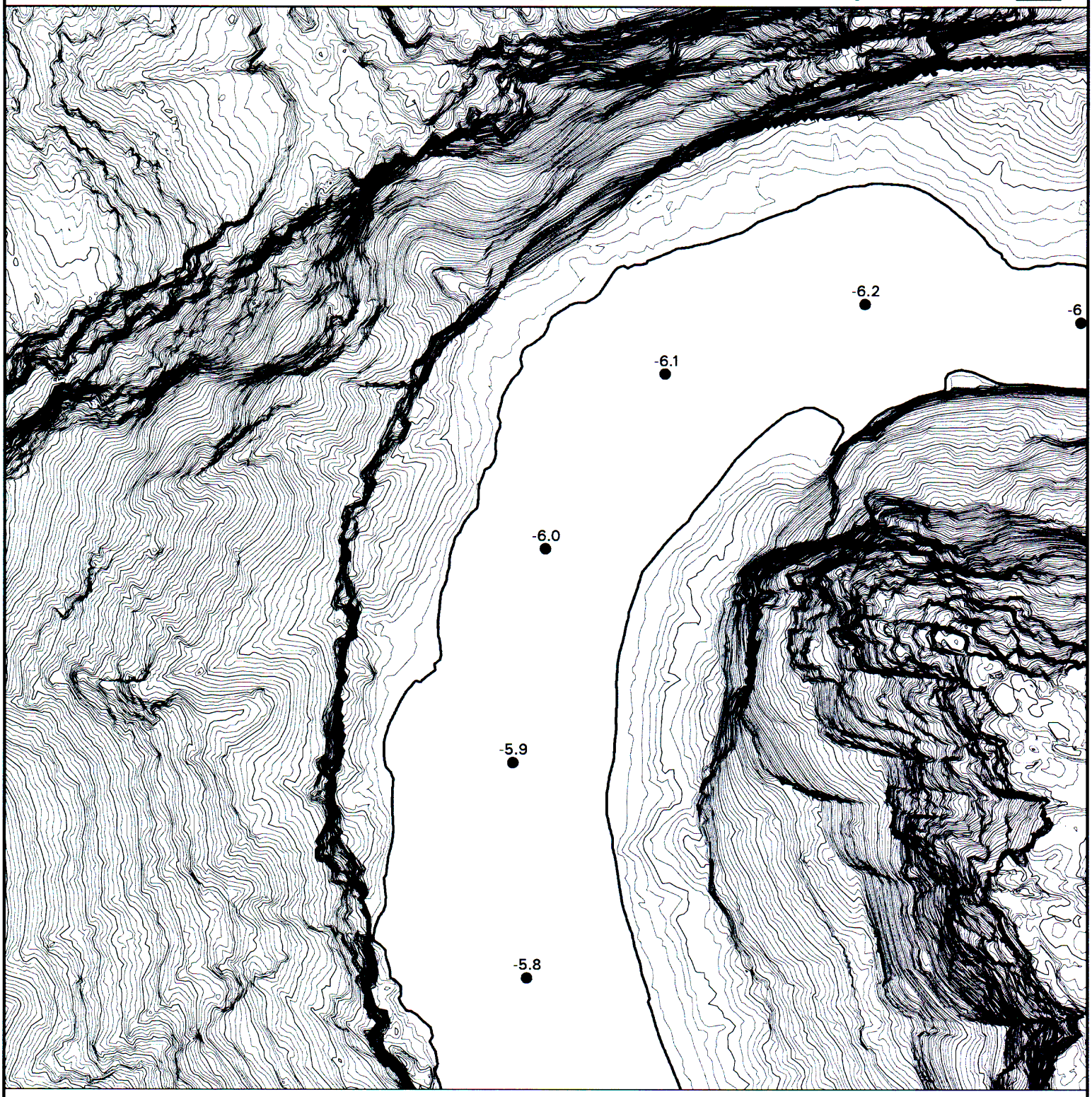

- GCMRC River Miles (Circle)
- **USGS Birdseye Mileage (Star)**
- ***Belknap River Guide (Triangle)***
- *Stevens River Guide (Square)*
- Two & Ten-Meter Contours
  With One-Meter River-Surface Elevations
- Camps (S=small, M=medium & L=large)
- Shoreline (8,000 CFS)

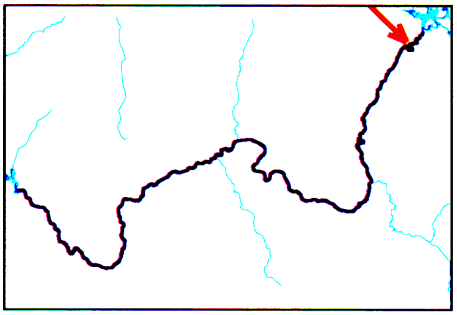

MILES

0 — 0.1

0 — 0.1 — 0.2

KILOMETERS

Scale 1:4,000
Four inches = Quarter Mile

Map location – K:/RIVERGUIDE2002/RM-6.MAP
Map created on August 27, 2002 by mbreedlove

River Mile -5.5

GCMRC Centerline with Stevens, Belknap, and USGS River Guide Mile Systems

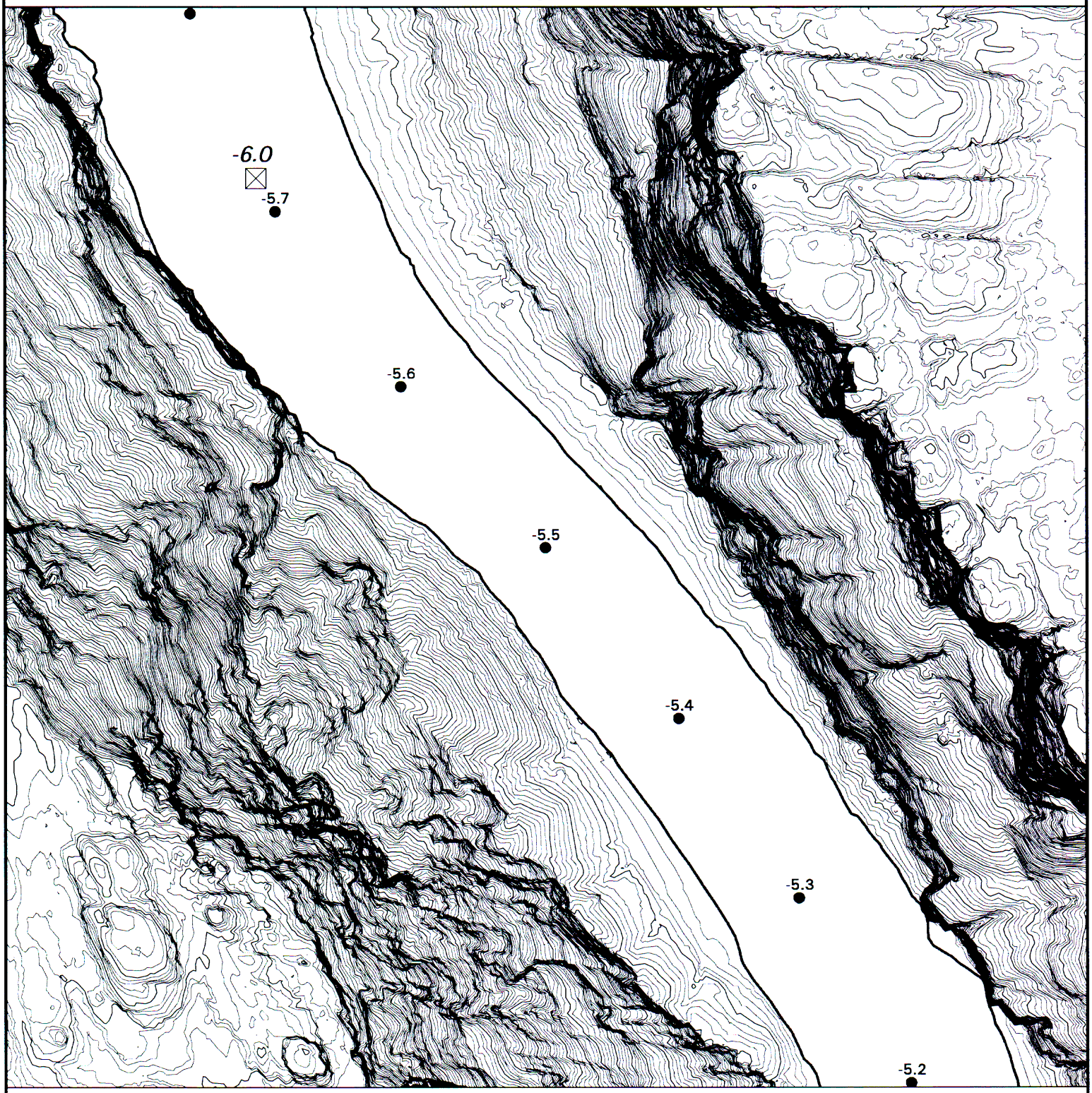

- GCMRC River Miles (Circle)
- **USGS Birdseye Mileage (Star)**
- ***Belknap River Guide (Triangle)***
- *Stevens River Guide (Square)*
- Two & Ten-Meter Contours
  With One-Meter River-Surface Elevations
- Camps (S=small, M=medium & L=large)
- Shoreline (8,000 CFS)

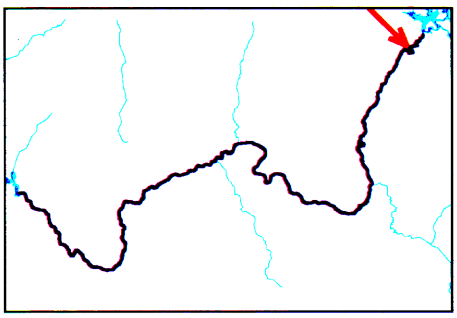

MILES

0 — 0.1

0 — 0.1 — 0.2

KILOMETERS

Scale 1:4,000
Four inches = Quarter Mile

Map location - K:/RIVERGUIDE2002/RM-5_5.MAP
Map created on August 27, 2002 by mbreedlove

River Mile -5

GCMRC Centerline with Stevens, Belknap, and USGS River Guide Mile Systems

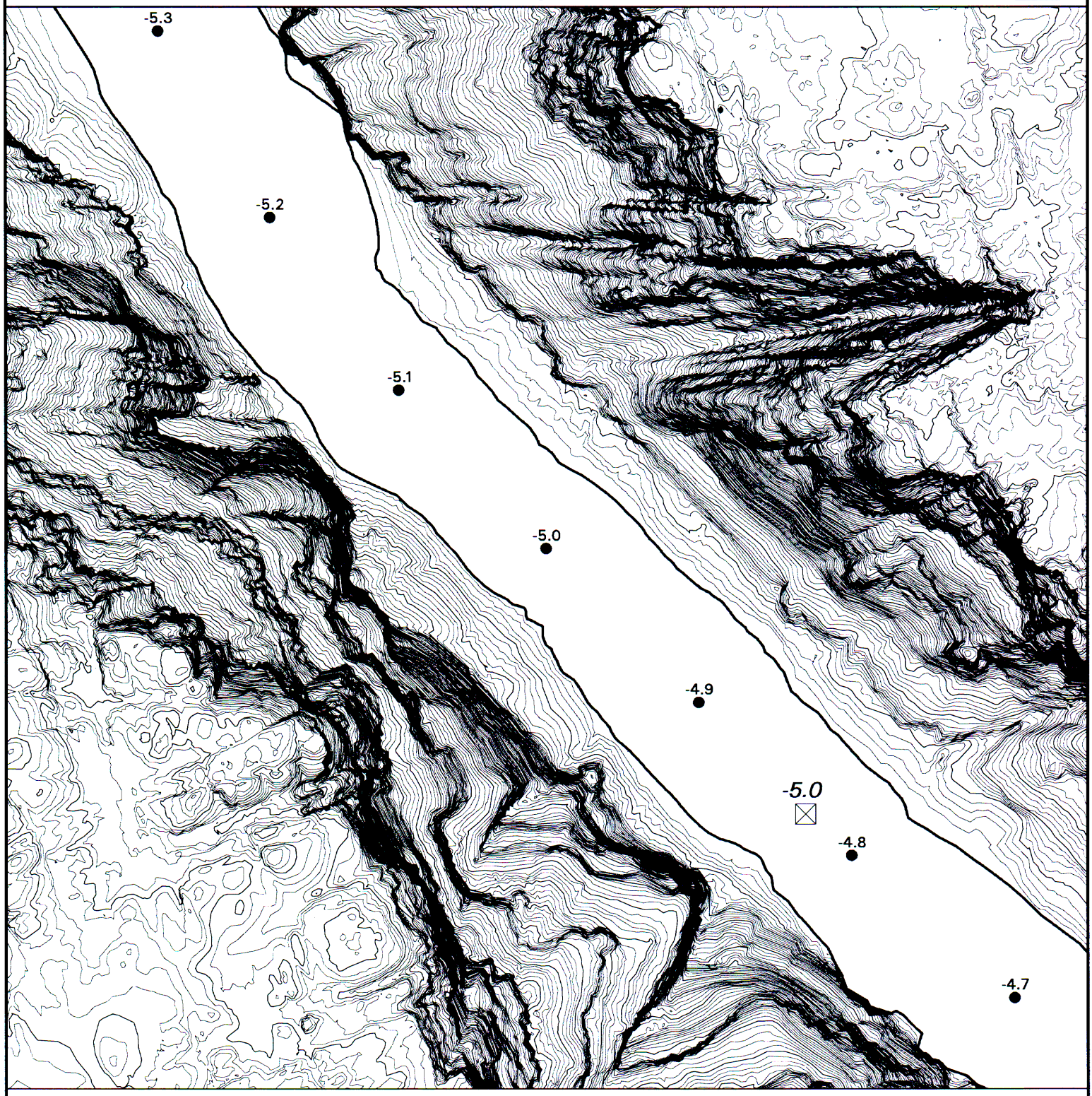

- GCMRC River Miles (Circle)
- **USGS Birdseye Mileage (Star)**
- ***Belknap River Guide (Triangle)***
- *Stevens River Guide (Square)*
- Two & Ten-Meter Contours
  With One-Meter River-Surface Elevations
- Camps (S=small, M=medium & L=large)
- Shoreline (8,000 CFS)

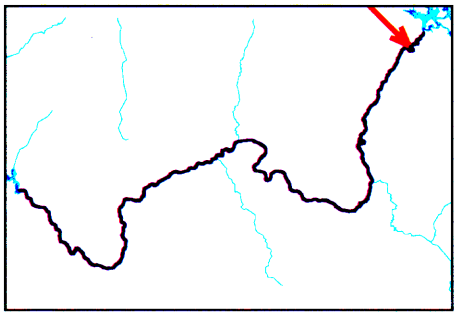

MILES

0 0.1

0 0.1 0.2

KILOMETERS

Scale 1:4,000
Four inches = Quarter Mile

Map location – K:/RIVERGUIDE2002/RM-5.MAP
Map created on August 27, 2002 by mbreedlove

River Mile -4.5

GCMRC Centerline with Stevens, Belknap, and USGS River Guide Mile Systems

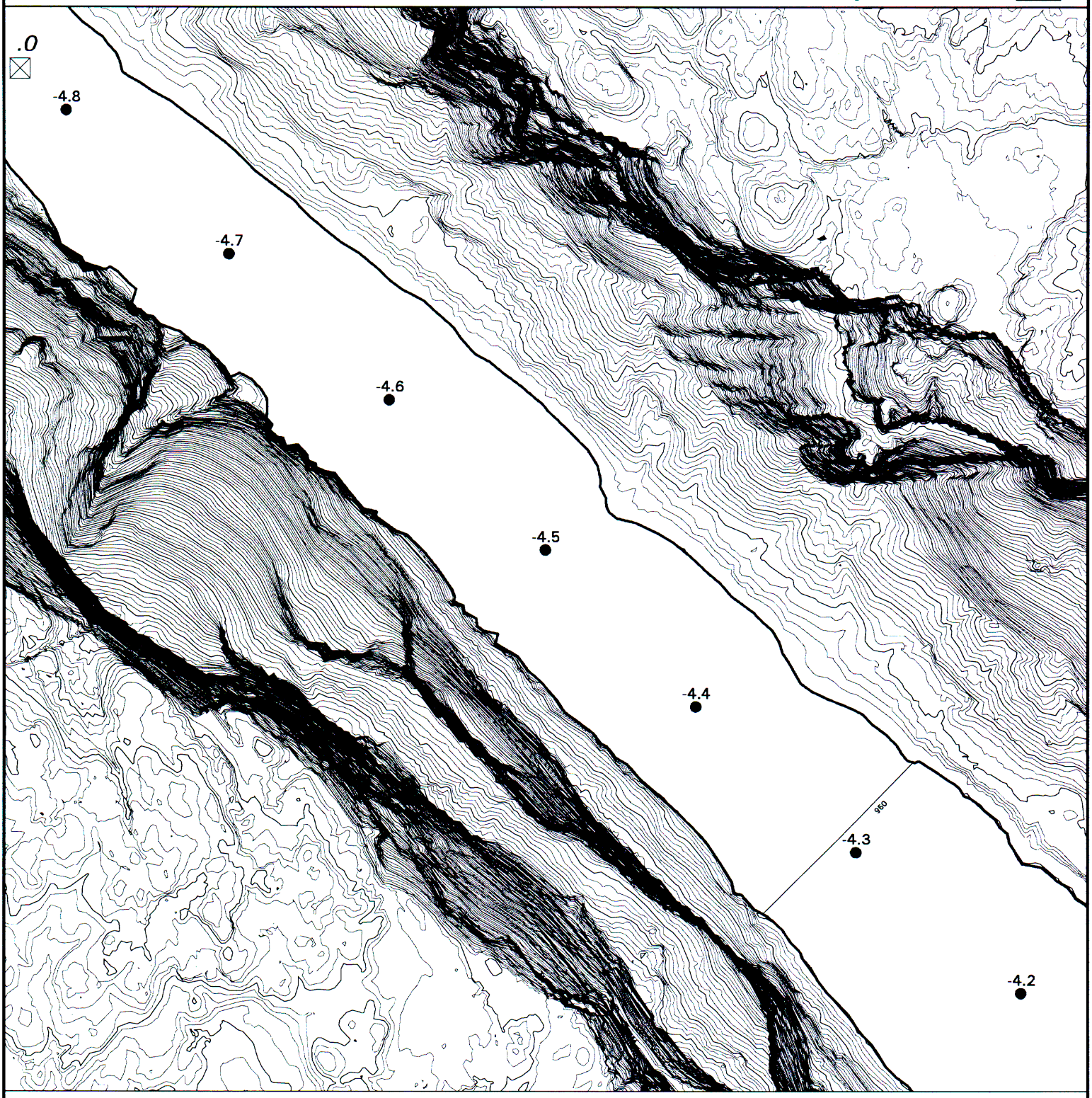

- GCMRC River Miles (Circle)
- **USGS Birdseye Mileage (Star)**
- ***Belknap River Guide (Triangle)***
- *Stevens River Guide (Square)*
- Two & Ten-Meter Contours
  With One-Meter River-Surface Elevations
- Camps (S=small, M=medium & L=large)
- Shoreline (8,000 CFS)

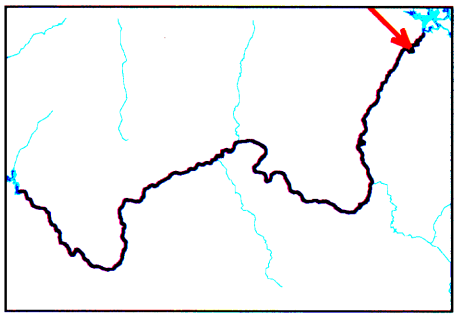

MILES

0 — 0.1

0 — 0.1 — 0.2

KILOMETERS

Scale 1:4,000
Four inches = Quarter Mile

Map location – K:/RIVERGUIDE2002/BA4-4_5.MAP
Map created on August 27, 2002 by mbreedlove

River Mile -4

GCMRC Centerline with Stevens, Belknap, and USGS River Guide Mile Systems

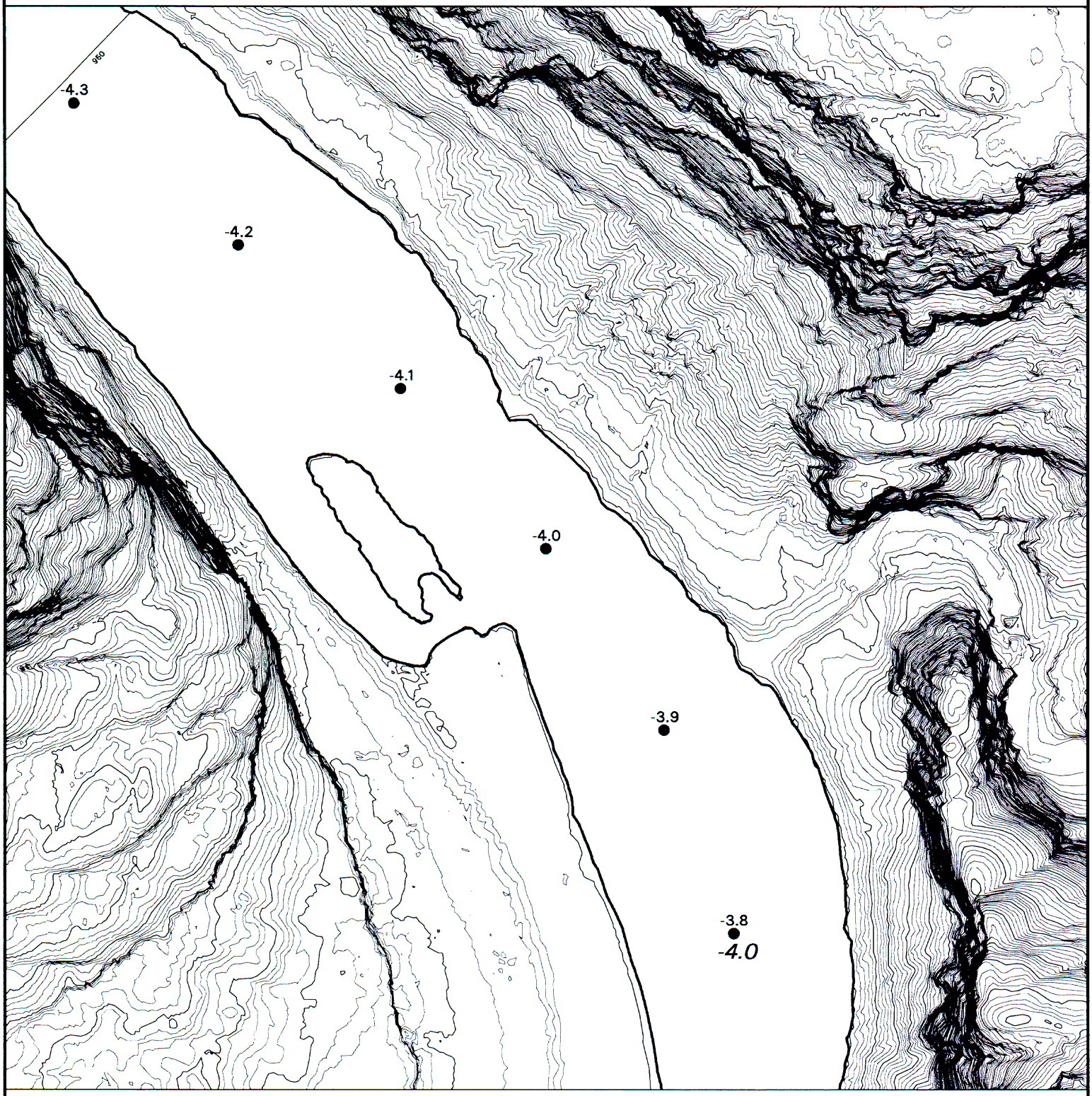

- GCMRC River Miles (Circle)
- **USGS Birdseye Mileage (Star)**
- ***Belknap River Guide (Triangle)***
- *Stevens River Guide (Square)*
- Two & Ten-Meter Contours
  With One-Meter River-Surface Elevations
- Camps (S=small, M=medium & L=large)
- Shoreline (8,000 CFS)

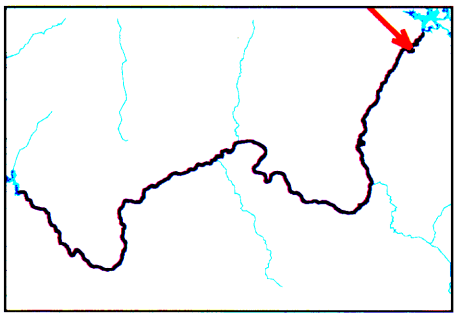

MILES

0 0.1

0 0.1 0.2

KILOMETERS

Scale 1:4,000
Four inches = Quarter Mile

Map location - K:/RIVERGUIDE2002/RM-4.MAP
Map created on August 27, 2002 by mbreedlove

River Mile -3.5

GCMRC Centerline with Stevens, Belknap, and USGS River Guide Mile Systems

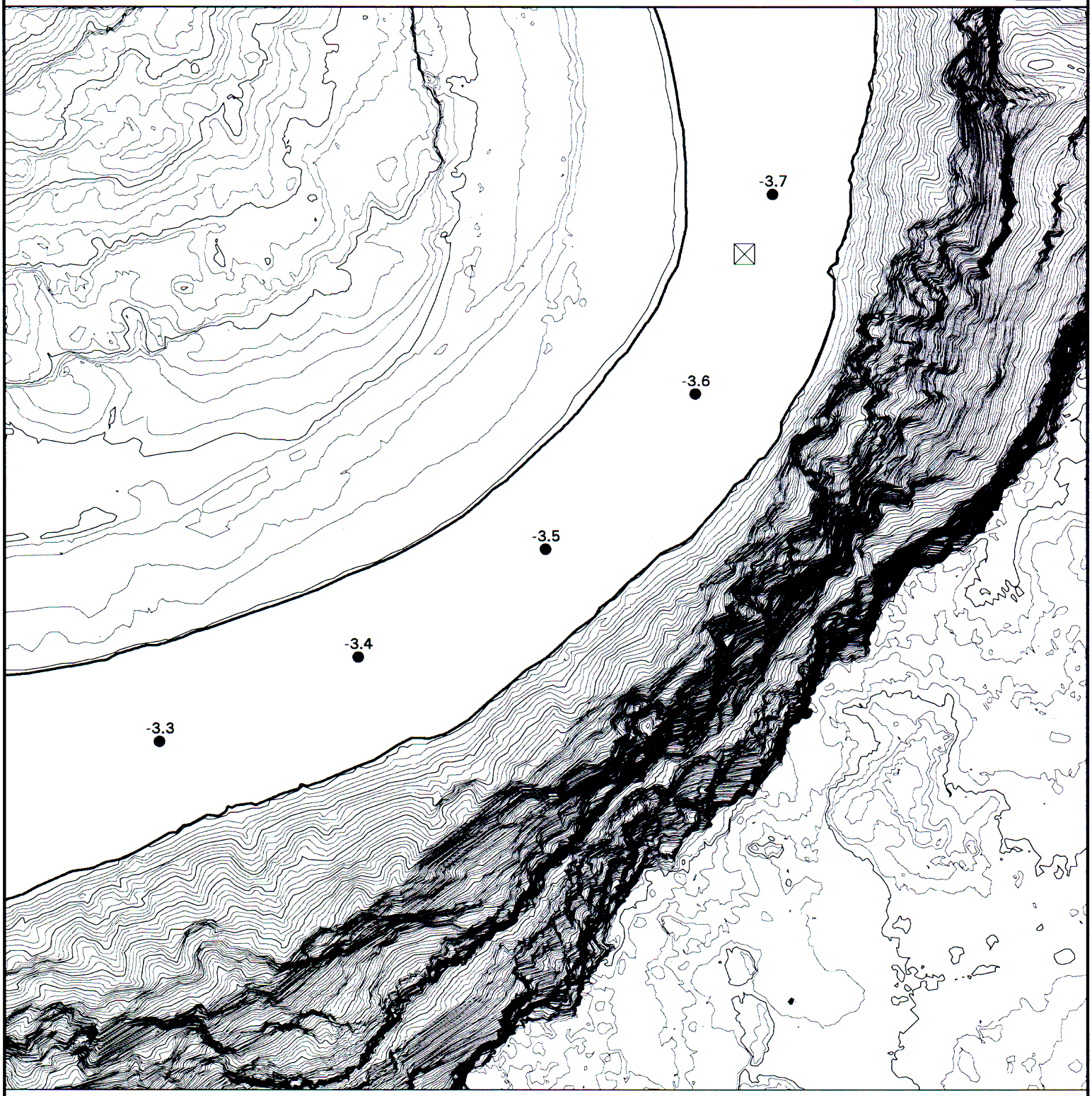

- GCMRC River Miles (Circle)
- **USGS Birdseye Mileage (Star)**
- ***Belknap River Guide (Triangle)***
- *Stevens River Guide (Square)*
- Two & Ten-Meter Contours
  With One-Meter River-Surface Elevations
- Camps (S=small, M=medium & L=large)
- Shoreline (8,000 CFS)

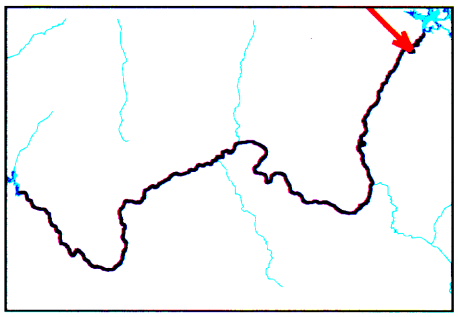

MILES

0 — 0.1

0 — 0.1 — 0.2

KILOMETERS

Scale 1:4,000
Four inches = Quarter Mile

Map location - K:/RIVERGUIDE2002/RM-3_5.MAP
Map created on August 27, 2002 by mbreedlove

River Mile -3

GCMRC Centerline with Stevens, Belknap, and USGS River Guide Mile Systems

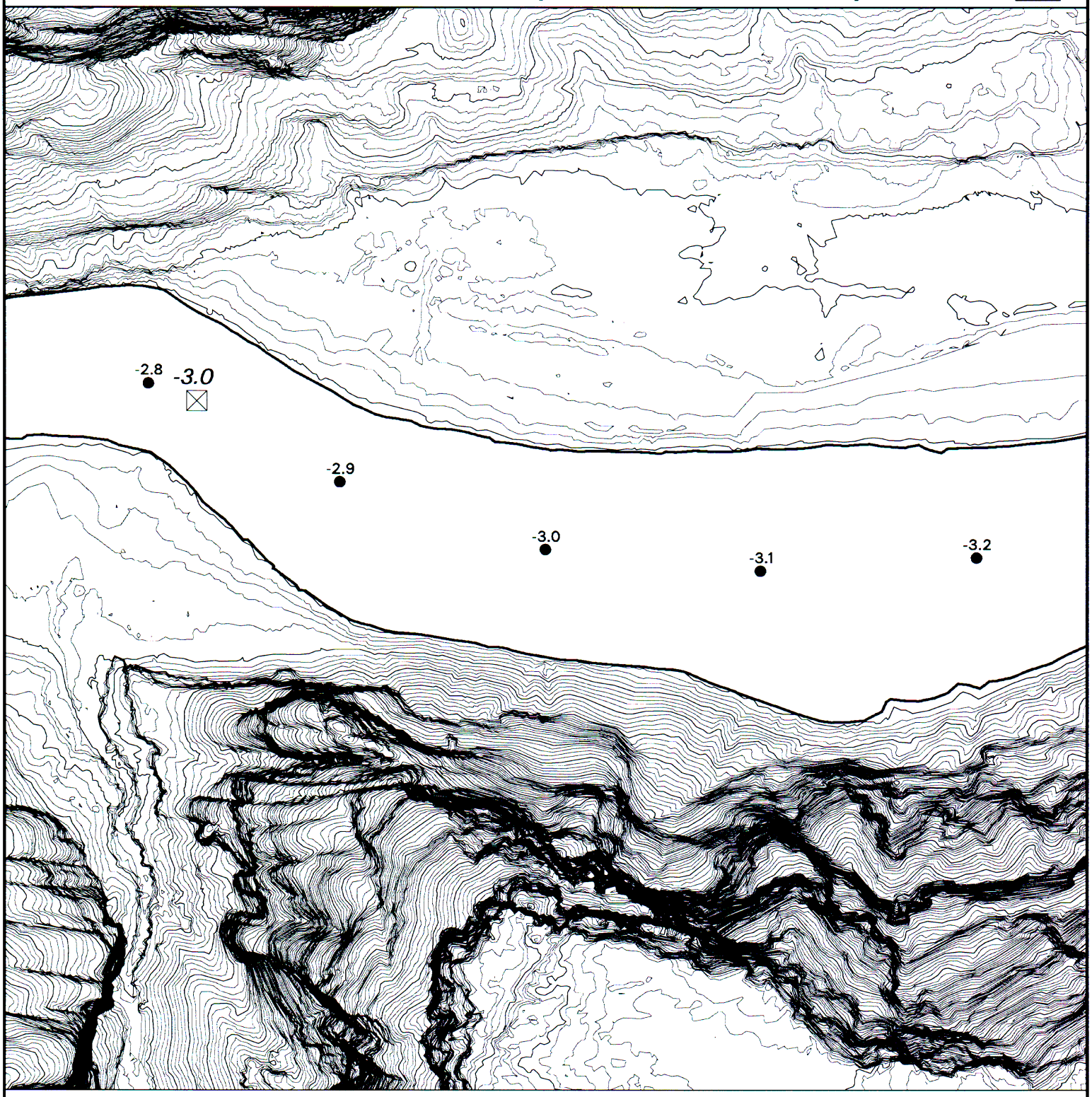

- GCMRC River Miles (Circle)
- **USGS Birdseye Mileage (Star)**
- ***Belknap River Guide (Triangle)***
- *Stevens River Guide (Square)*
- Two & Ten-Meter Contours
  With One-Meter River-Surface Elevations
- Camps (S=small, M=medium & L=large)
- Shoreline (8,000 CFS)

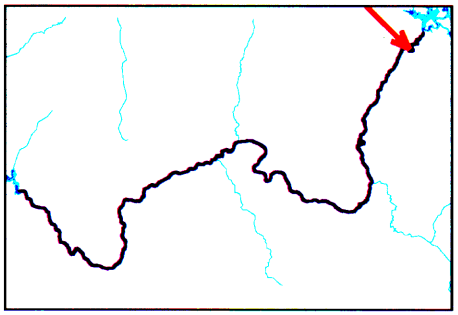

MILES

0 0.1

0 0.1 0.2

KILOMETERS

Scale 1:4,000
Four inches = Quarter Mile

Map location – K:/RIVERGUIDE2002/RM-3.MAP
Map created on August 27, 2002 by mbreedlove

River Mile -2.5

GCMRC Centerline with Stevens, Belknap, and USGS River Guide Mile Systems

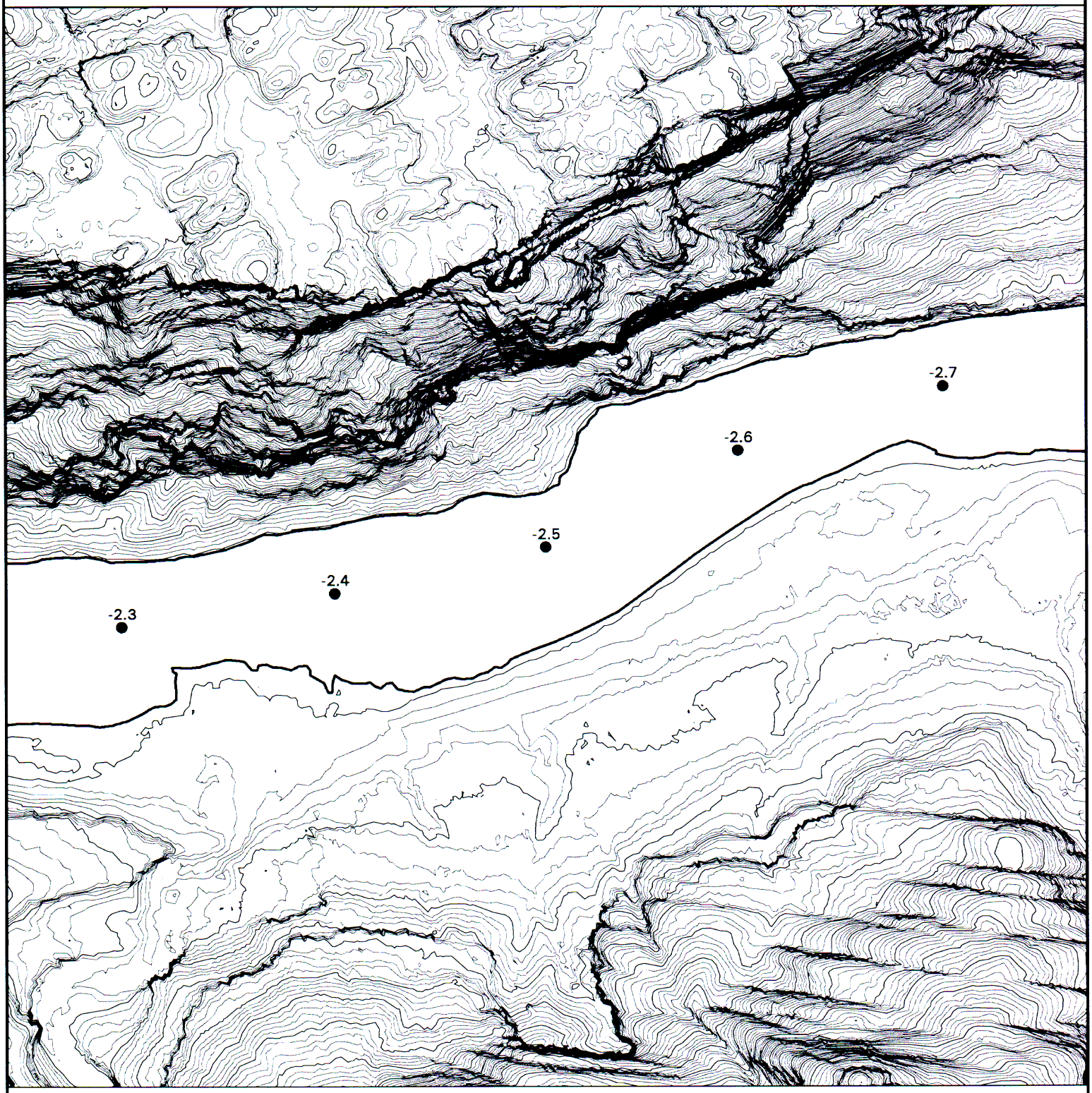

- GCMRC River Miles (Circle)
- **USGS Birdseye Mileage (Star)**
- ***Belknap River Guide (Triangle)***
- *Stevens River Guide (Square)*
- Two & Ten-Meter Contours
  With One-Meter River-Surface Elevations
- Camps (S=small, M=medium & L=large)
- Shoreline (8,000 CFS)

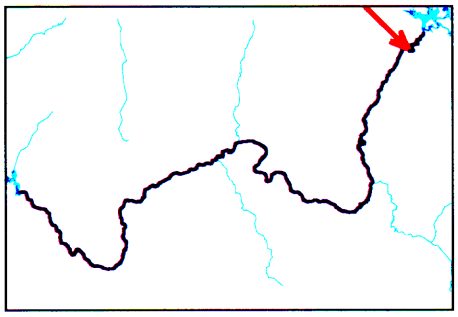

MILES

0 0.1

0 0.1 0.2

KILOMETERS

Scale 1:4,000
Four inches = Quarter Mile

Map location = K:/RIVERGUIDE2002/RM-2_5.MAP
Map created on August 22, 2002 by mbreedlove

River Mile -2

GCMRC Centerline with Stevens, Belknap, and USGS River Guide Mile Systems



- GCMRC River Miles (Circle)
- **USGS Birdseye Mileage (Star)**
- ***Belknap River Guide (Triangle)***
- *Stevens River Guide (Square)*
- Two & Ten-Meter Contours
  With One-Meter River-Surface Elevations
- Camps (S=small, M=medium & L=large)
- Shoreline (8,000 CFS)

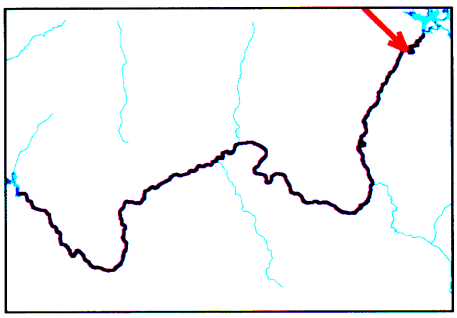

MILES

0 0.1

0 0.1 0.2

KILOMETERS

Scale 1:4,000
Four inches = Quarter Mile

Map location – K:/RIVERGUIDE2002/RM-2.MAP
Map created on August 22, 2002 by mbreedlove

River Mile -1.5

GCMRC Centerline with Stevens, Belknap, and USGS River Guide Mile Systems



- GCMRC River Miles (Circle)
- **USGS Birdseye Mileage (Star)**
- ***Belknap River Guide (Triangle)***
- *Stevens River Guide (Square)*
- Two & Ten-Meter Contours
  With One-Meter River-Surface Elevations
- Camps (S=small, M=medium & L=large)
- Shoreline (8,000 CFS)

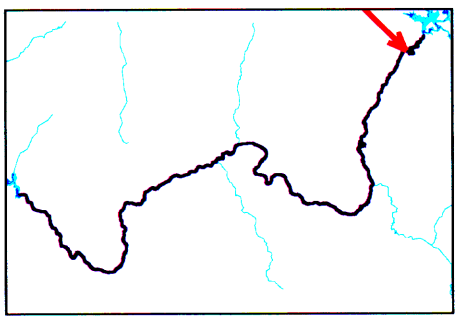

MILES

0 0.1

0 0.1 0.2

KILOMETERS

Scale 1:4,000
Four inches = Quarter Mile

Map location – K:/RIVERGUIDE2002/RM-1_5.MAP
Map created on August 22, 2002 by mbreedlove

River Mile -1

GCMRC Centerline with Stevens, Belknap, and USGS River Guide Mile Systems

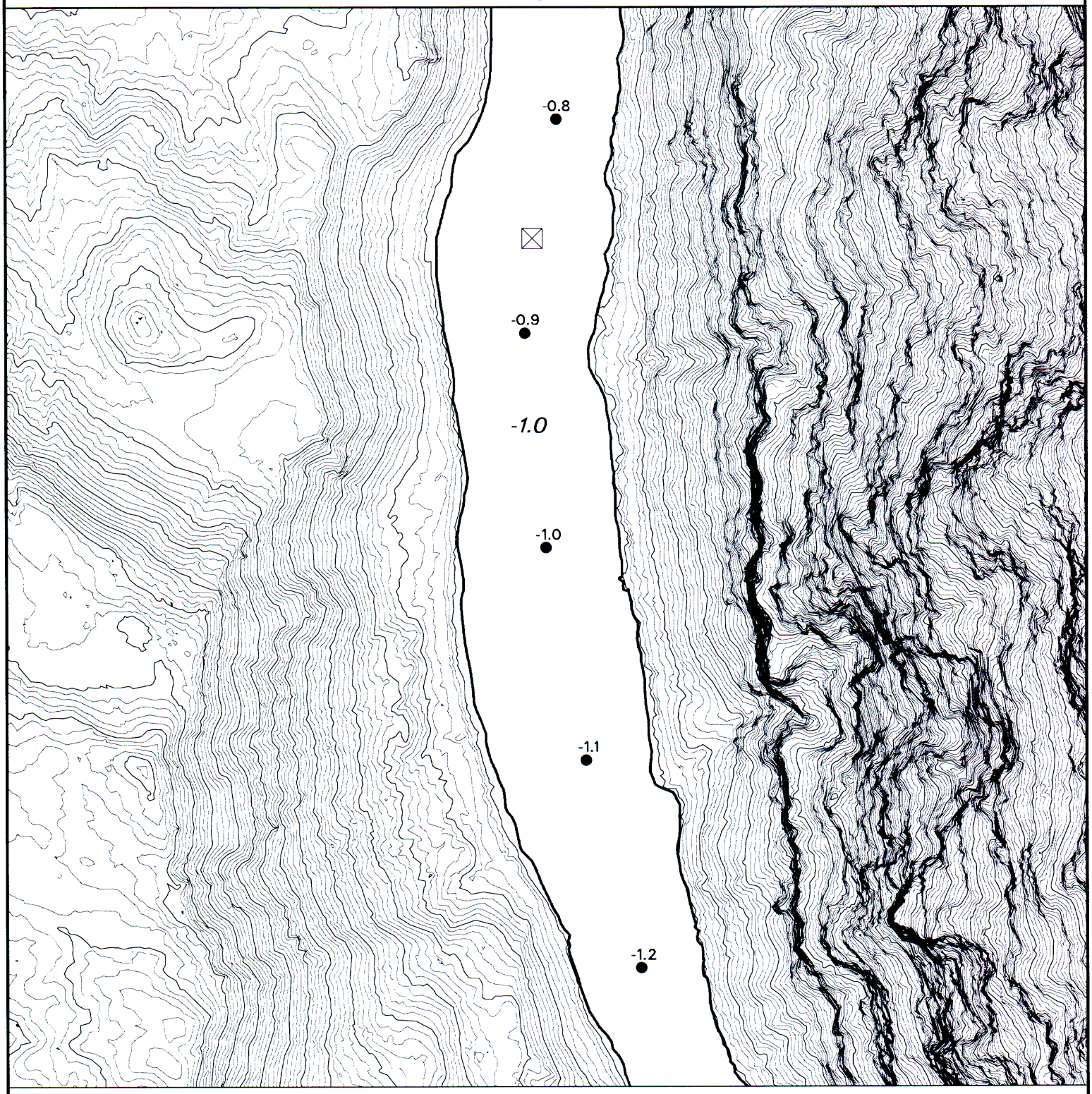

- GCMRC River Miles (Circle)
- **USGS Birdseye Mileage (Star)**
- ***Belknap River Guide (Triangle)***
- *Stevens River Guide (Square)*
- Two & Ten-Meter Contours
  With One-Meter River-Surface Elevations
- Camps (S=small, M=medium & L=large)
- Shoreline (8,000 CFS)

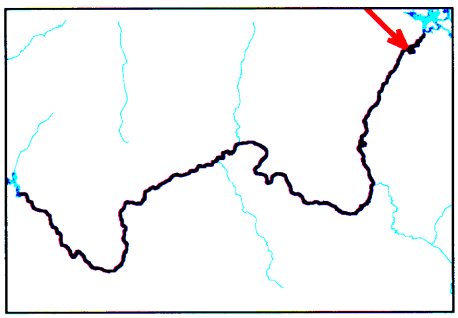

MILES

0 0.1

0 0.1 0.2

KILOMETERS

Scale 1:4,000
Four inches = Quarter Mile

Map location = K:/RIVERGUIDE2002/RM-1.MAP
Map created on August 22, 2002 by mbreedlove

River Mile -0.5

GCMRC Centerline with Stevens, Belknap, and USGS River Guide Mile Systems

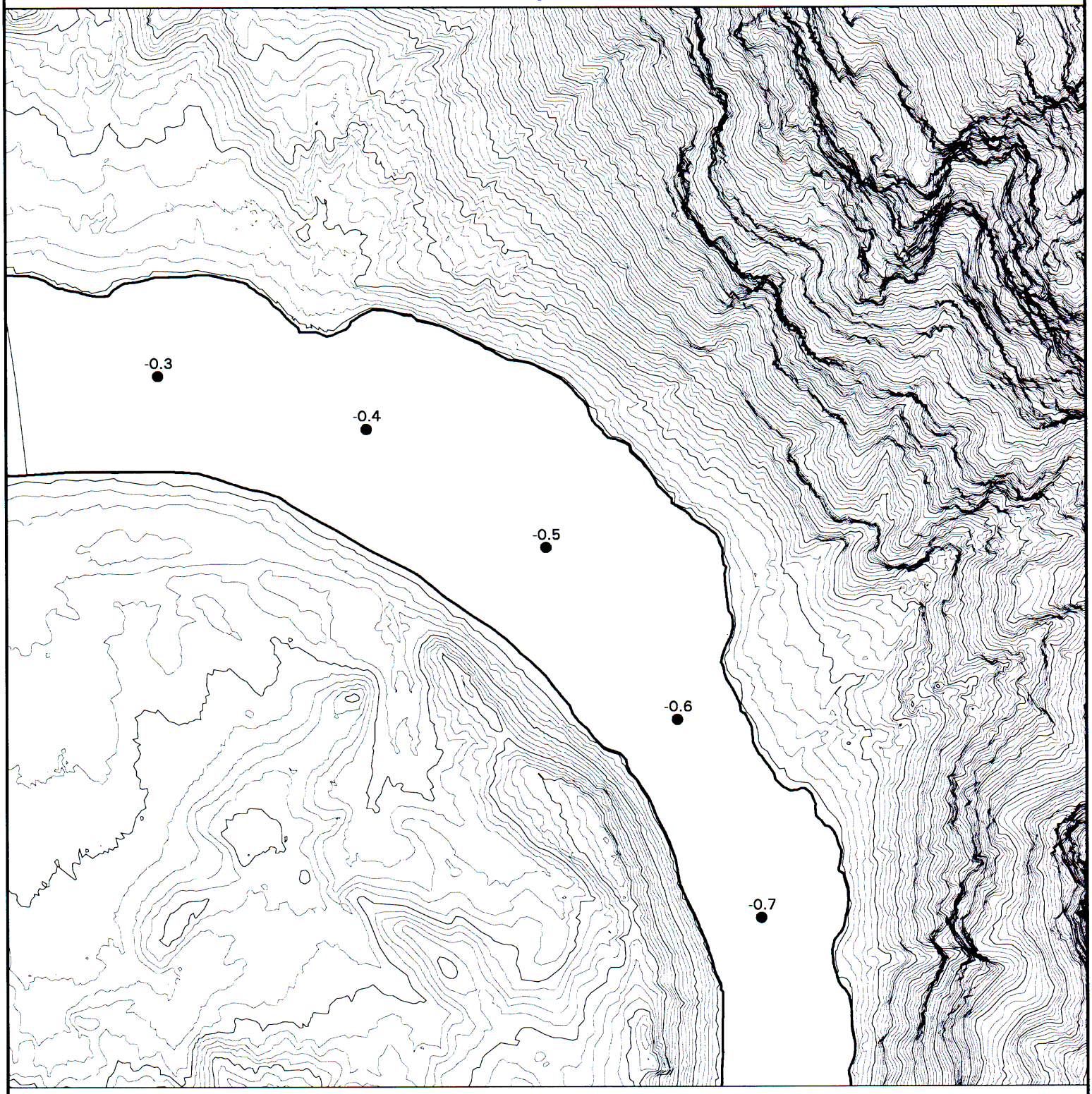

- GCMRC River Miles (Circle)
- **USGS Birdseye Mileage (Star)**
- ***Belknap River Guide (Triangle)***
- *Stevens River Guide (Square)*
- Two & Ten-Meter Contours
  With One-Meter River-Surface Elevations
- Camps (S=small, M=medium & L=large)
- Shoreline (8,000 CFS)

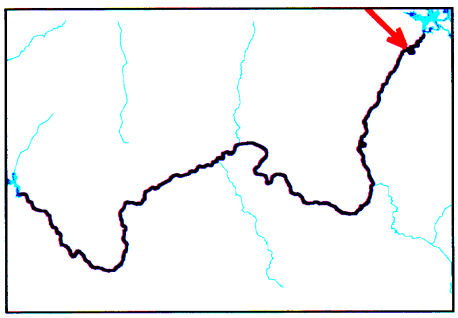

MILES

0 — 0.1

0 — 0.1 — 0.2

KILOMETERS

Scale 1:4,000
Four inches = Quarter Mile

Map location - K:/RIVERGUIDE2002/RM-0_5.MAP
Map created on August 22, 2002 by mbreedlove

River Mile 0

GCMRC Centerline with Stevens, Belknap, and USGS River Guide Mile Systems

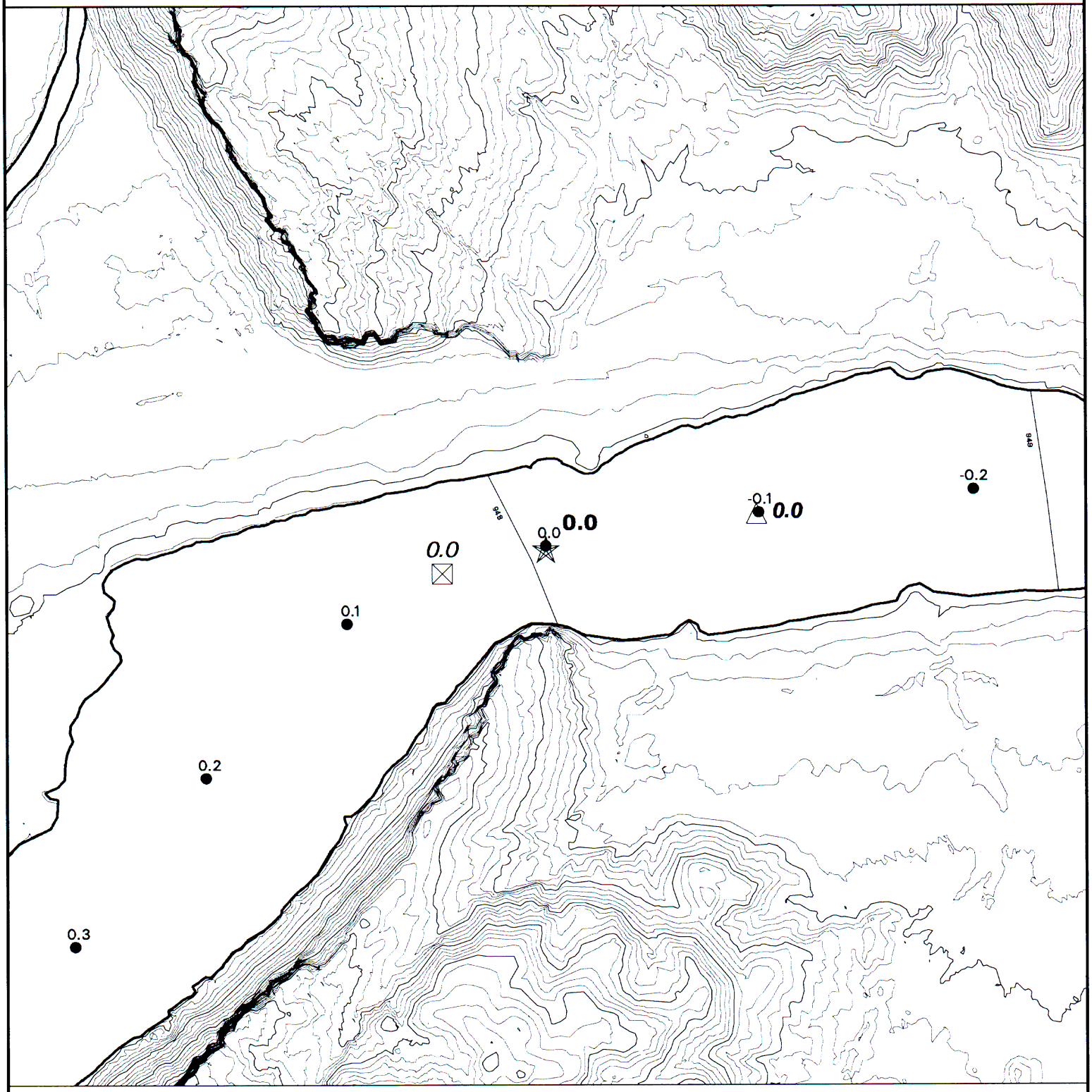

- GCMRC River Miles (Circle)
- **USGS Birdseye Mileage (Star)**
- ***Belknap River Guide (Triangle)***
- *Stevens River Guide (Square)*
- Two & Ten-Meter Contours
  With One-Meter River-Surface Elevations
- Camps (S=small, M=medium & L=large)
- Shoreline (8,000 CFS)

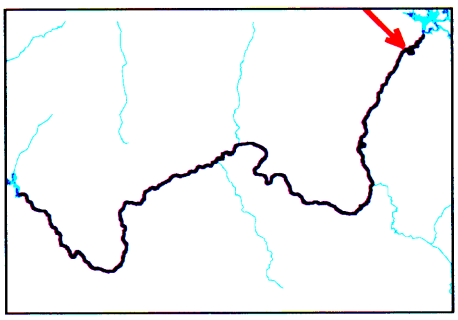

MILES

0 — 0.1

0 — 0.1 — 0.2

KILOMETERS

Scale 1:4,000
Four inches = Quarter Mile

Map location – K:/RIVERGUIDE2002/RM0.MAP
Map created on August 22, 2002 by mbreedlove

River Mile 0.5

GCMRC Centerline with Stevens, Belknap, and USGS River Guide Mile Systems

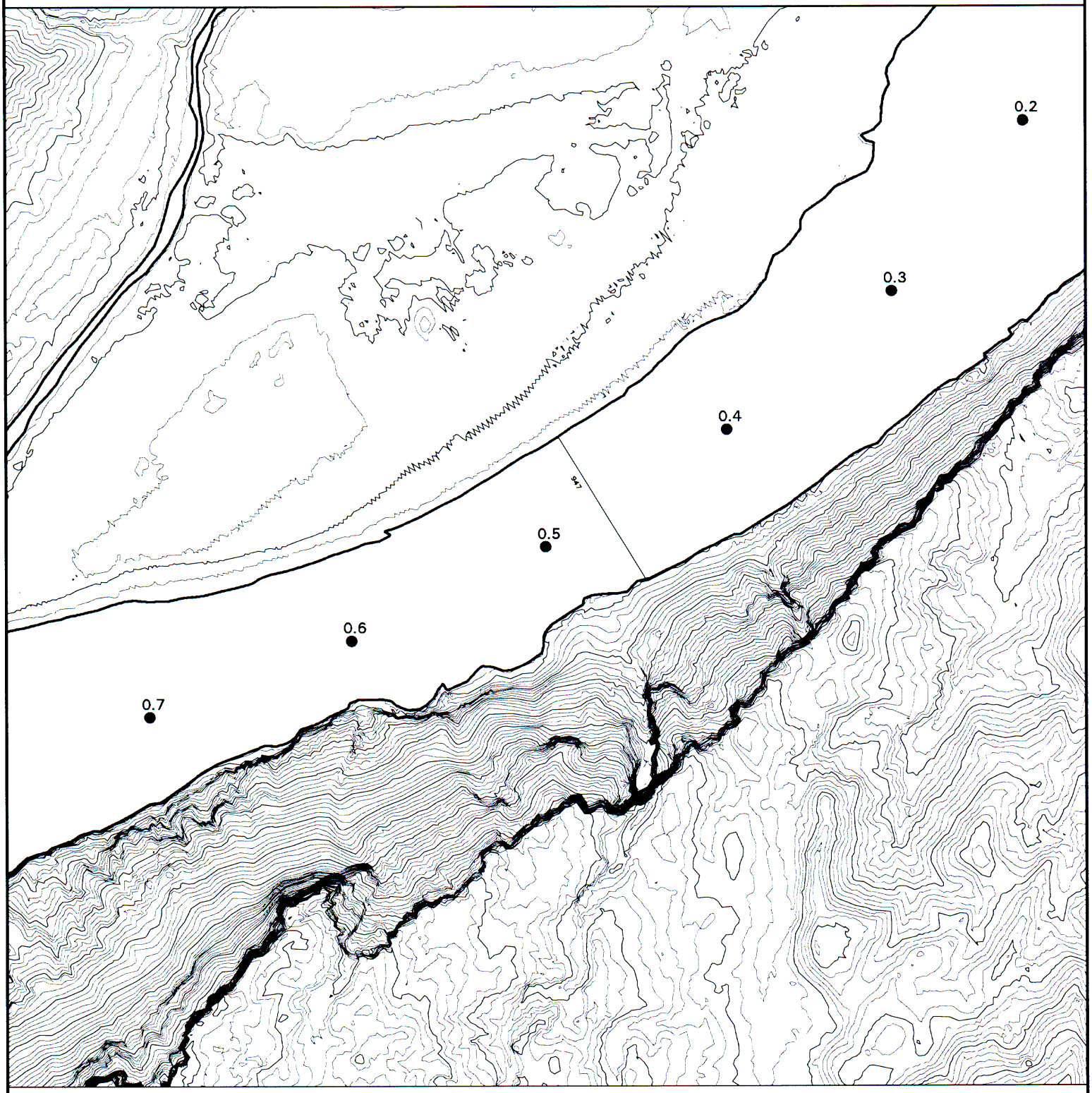

- GCMRC River Miles (Circle)
- **USGS Birdseye Mileage (Star)**
- ***Belknap River Guide (Triangle)***
- *Stevens River Guide (Square)*
- Two & Ten-Meter Contours
  With One-Meter River-Surface Elevations
- Camps (S=small, M=medium & L=large)
- Shoreline (8,000 CFS)

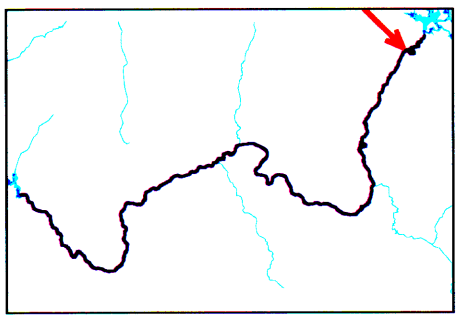

MILES

0 — 0.1

0 — 0.1 — 0.2

KILOMETERS

Scale 1:4,000
Four inches = Quarter Mile

Map location = K:/RIVERGUIDE2002/RM0_5.MAP
Map created on August 22, 2002 by mbreedlove

River Mile 1

GCMRC Centerline with Stevens, Belknap, and USGS River Guide Mile Systems

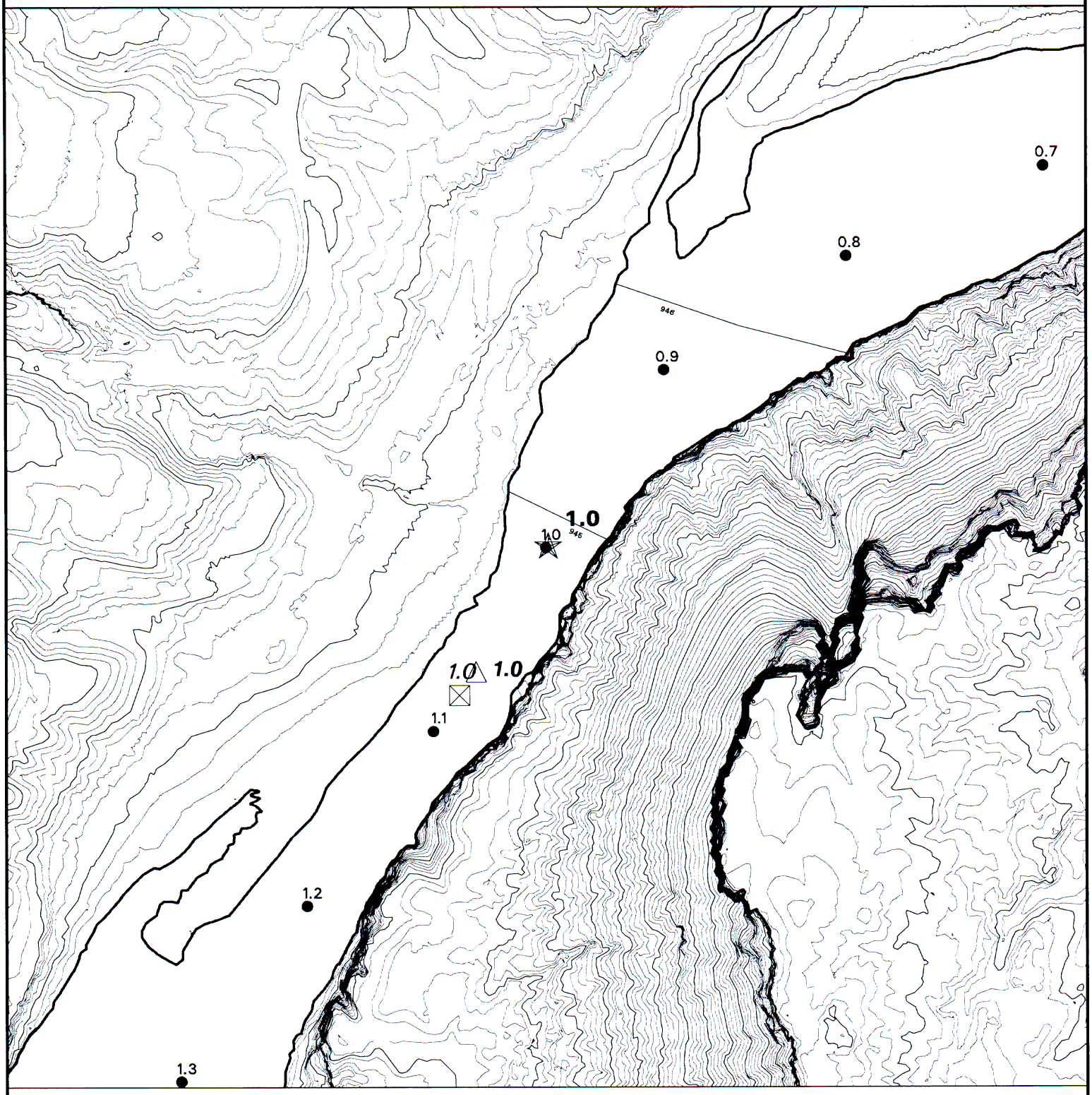

- GCMRC River Miles (Circle)
- **USGS Birdseye Mileage (Star)**
- ***Belknap River Guide (Triangle)***
- *Stevens River Guide (Square)*
- Two & Ten-Meter Contours
  With One-Meter River-Surface Elevations
- Camps (S=small, M=medium & L=large)
- Shoreline (8,000 CFS)

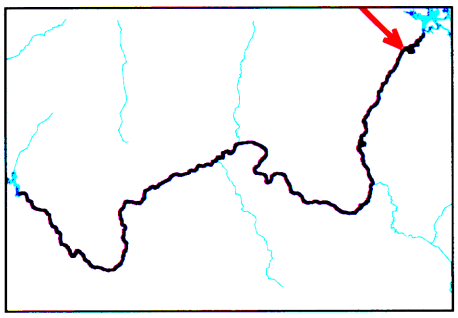

MILES

0 0.1

0 0.1 0.2

KILOMETERS

Scale 1:4,000
Four inches = Quarter Mile

Map location = K:/RIVERGUIDE2002/RM1.MAP
Map created on August 22, 2002 by mbreedlove

River Mile 1.5

GCMRC Centerline with Stevens, Belknap, and USGS River Guide Mile Systems



- GCMRC River Miles (Circle)
- **USGS Birdseye Mileage (Star)**
- ***Belknap River Guide (Triangle)***
- *Stevens River Guide (Square)*
- Two & Ten-Meter Contours
  With One-Meter River-Surface Elevations
- Camps (S=small, M=medium & L=large)
- Shoreline (8,000 CFS)

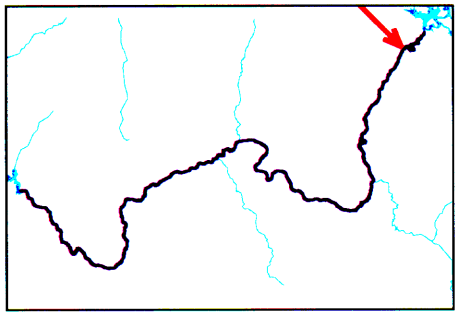

MILES

0 — 0.1

0 — 0.1 — 0.2

KILOMETERS

Scale 1:4,000
Four inches = Quarter Mile

Map location - K:/RIVERGUIDE2002/RM1_5.MAP
Map created on August 22, 2002 by mbreedlove

River Mile 2

GCMRC Centerline with Stevens, Belknap, and USGS River Guide Mile Systems

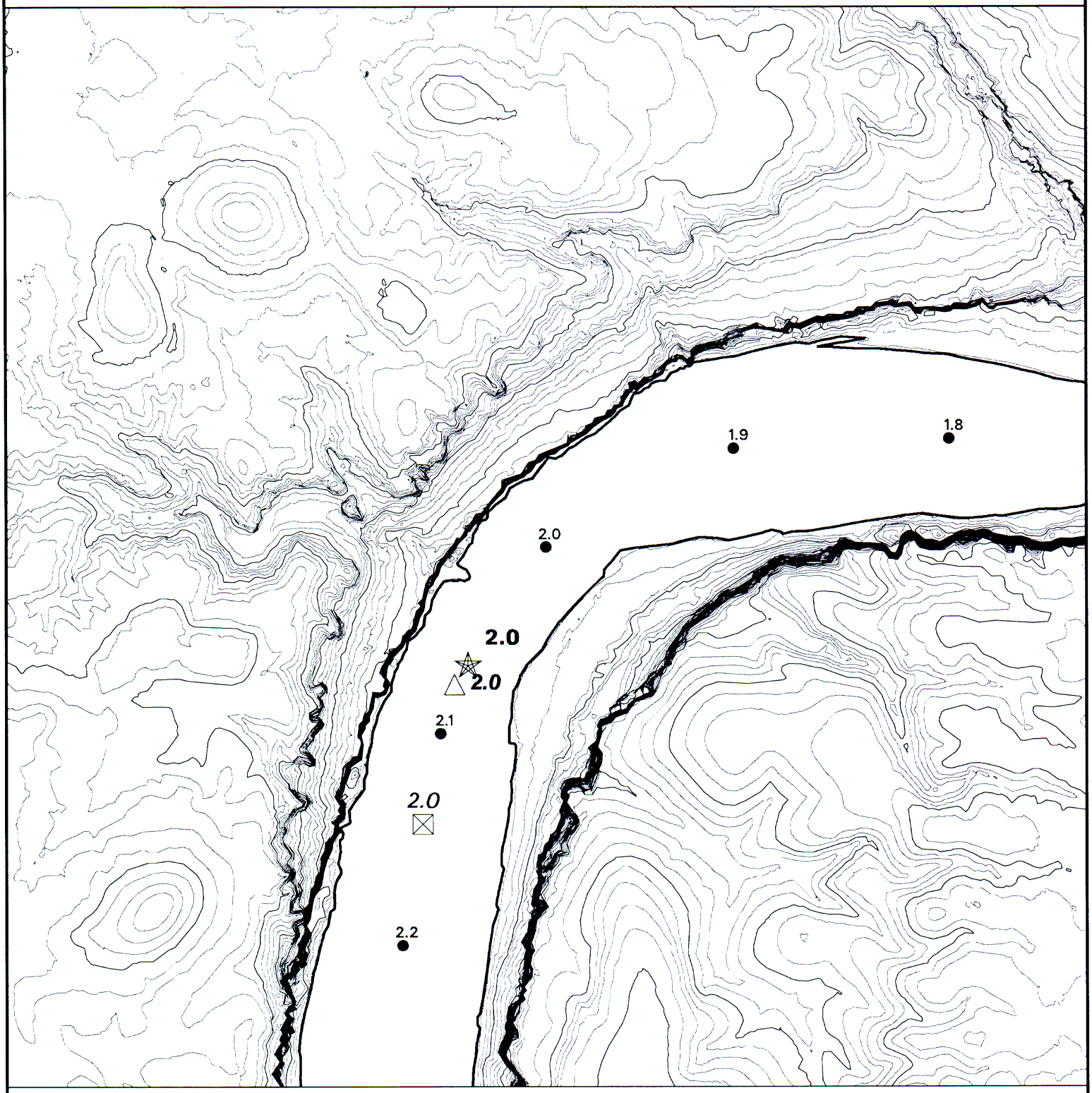

- GCMRC River Miles (Circle)
- **USGS Birdseye Mileage (Star)**
- ***Belknap River Guide (Triangle)***
- *Stevens River Guide (Square)*
- Two & Ten-Meter Contours
  With One-Meter River-Surface Elevations
- Camps (S=small, M=medium & L=large)
- Shoreline (8,000 CFS)

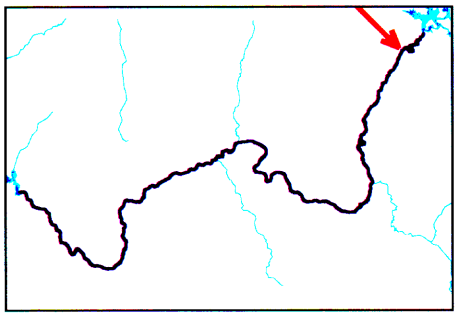

MILES

0 0.1

0 0.1 0.2

KILOMETERS

Scale 1:4,000
Four inches = Quarter Mile

Map location = K:/RIVERGUIDE2002/RM2.MAP
Map created on August 22, 2002 by mbreedlove

River Mile 2.5

GCMRC Centerline with Stevens, Belknap, and USGS River Guide Mile Systems

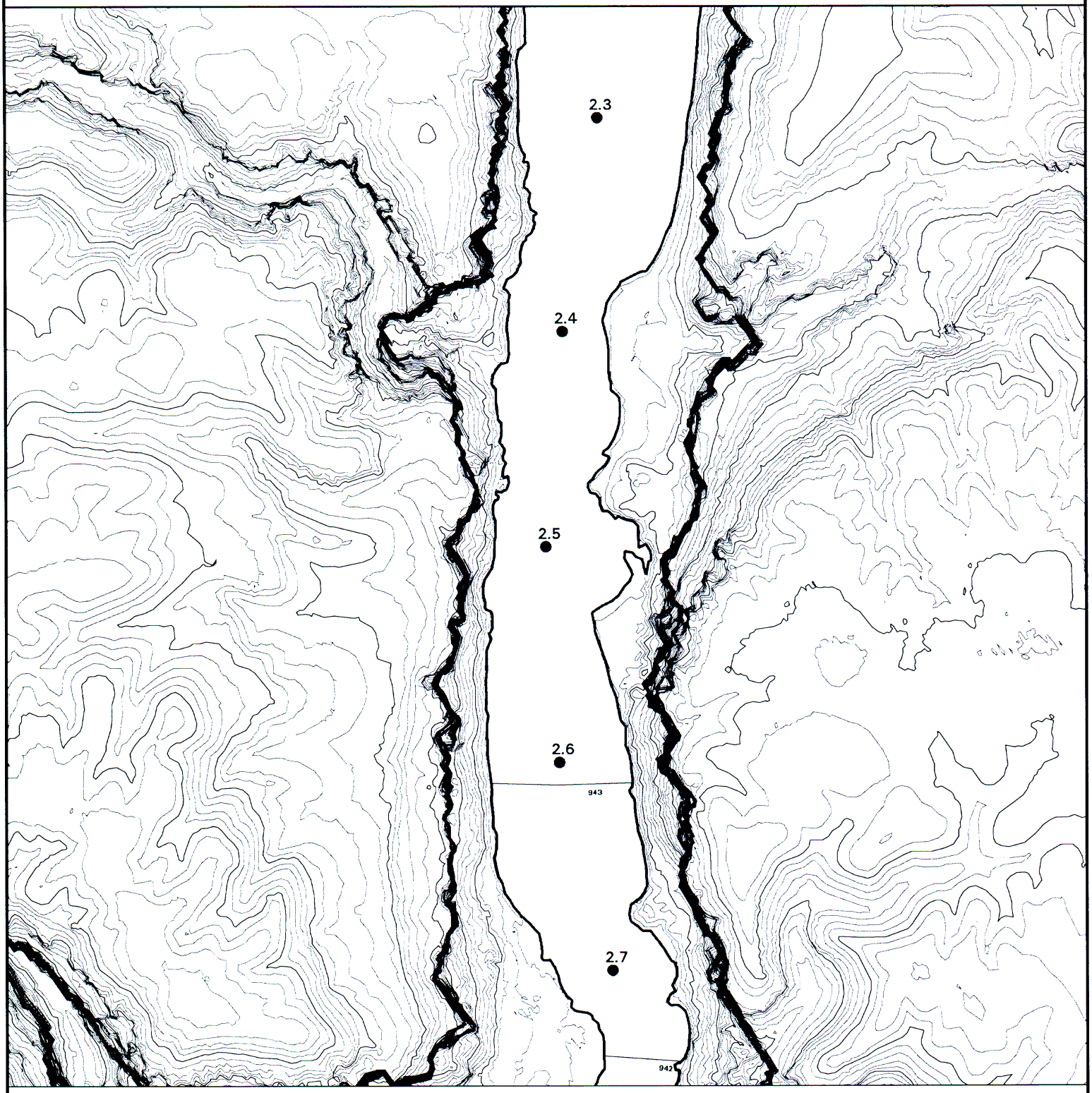

- GCMRC River Miles (Circle)
- **USGS Birdseye Mileage (Star)**
- ***Belknap River Guide (Triangle)***
- *Stevens River Guide (Square)*
- Two & Ten-Meter Contours
  With One-Meter River-Surface Elevations
- Camps (S=small, M=medium & L=large)
- Shoreline (8,000 CFS)

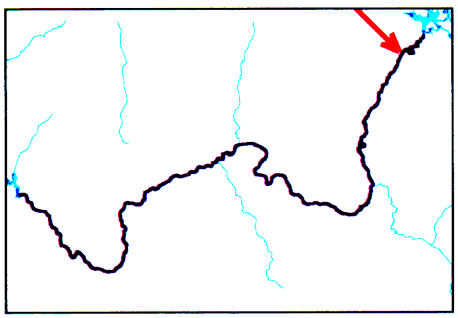

MILES

0 0.1

0 0.1 0.2

KILOMETERS

Scale 1:4,000
Four inches = Quarter Mile

Map location = K:/RIVERGUIDE2002/RM2_5.MAP
Map created on August 22, 2002 by mbreedlove

River Mile 3

GCMRC Centerline with Stevens, Belknap, and USGS River Guide Mile Systems

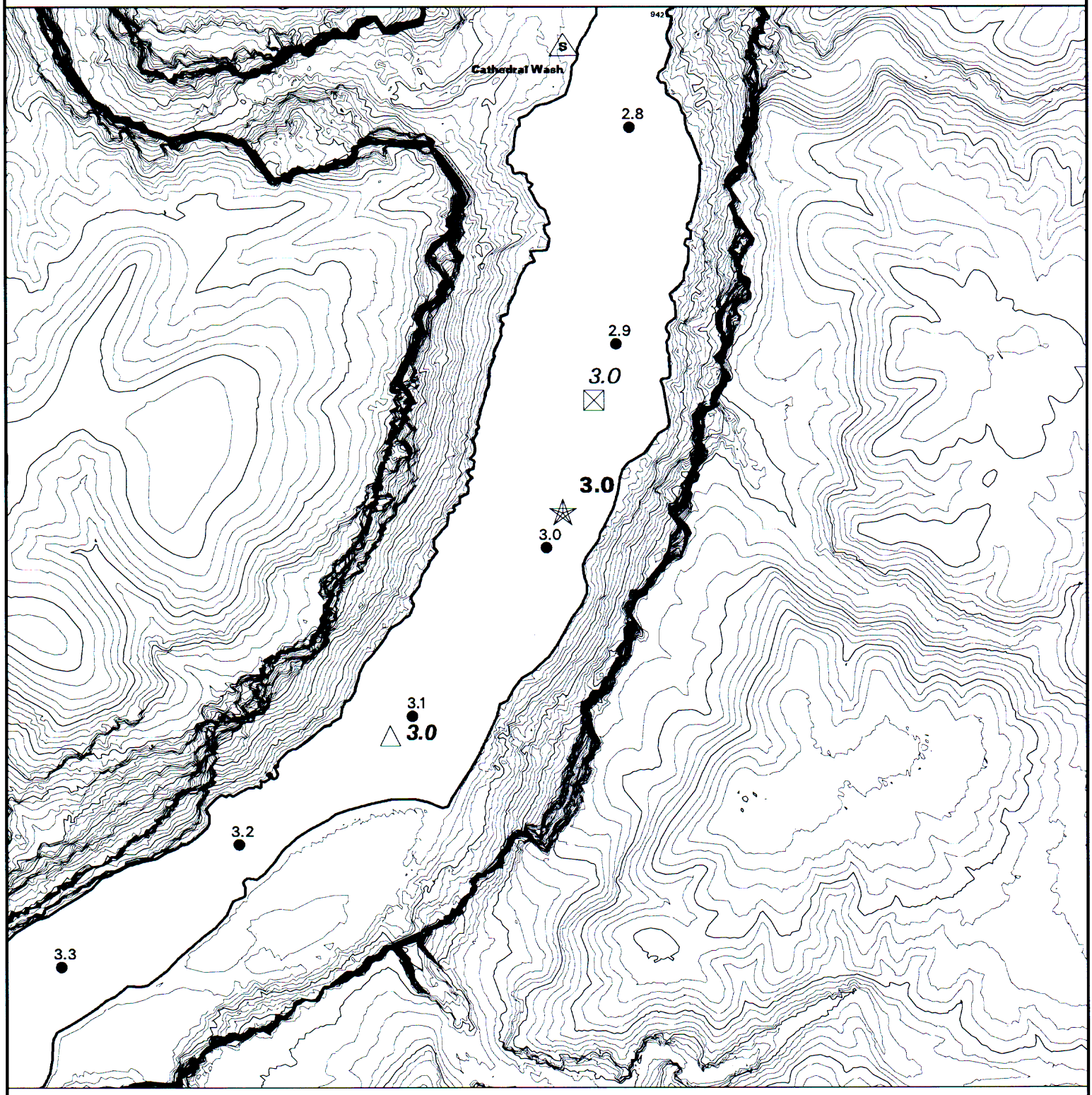

- GCMRC River Miles (Circle)
- **USGS Birdseye Mileage (Star)**
- ***Belknap River Guide (Triangle)***
- *Stevens River Guide (Square)*
- Two & Ten-Meter Contours
  With One-Meter River-Surface Elevations
- Camps (S=small, M=medium & L=large)
- Shoreline (8,000 CFS)

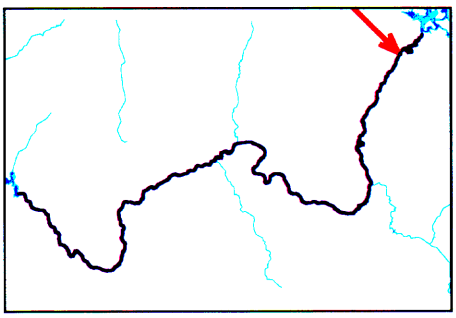

MILES

0 0.1

0 0.1 0.2

KILOMETERS

Scale 1:4,000
Four inches = Quarter Mile

Map location – K:/RIVERGUIDE2002/RM3.MAP
Map created on August 22, 2002 by mbreedlove

River Mile 3.5

GCMRC Centerline with Stevens, Belknap, and USGS River Guide Mile Systems



- GCMRC River Miles (Circle)
- **USGS Birdseye Mileage (Star)**
- ***Belknap River Guide (Triangle)***
- *Stevens River Guide (Square)*
- Two & Ten-Meter Contours
  With One-Meter River-Surface Elevations
- Camps (S=small, M=medium & L=large)
- Shoreline (8,000 CFS)

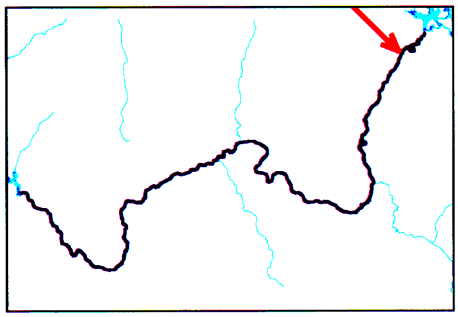

MILES

0 0.1

0 0.1 0.2

KILOMETERS

Scale 1:4,000
Four inches = Quarter Mile

Map location – K:/RIVERGUIDE2002/RM3_5.MAP
Map created on August 22, 2002 by mbreedlove

River Mile 4

GCMRC Centerline with Stevens, Belknap, and USGS River Guide Mile Systems

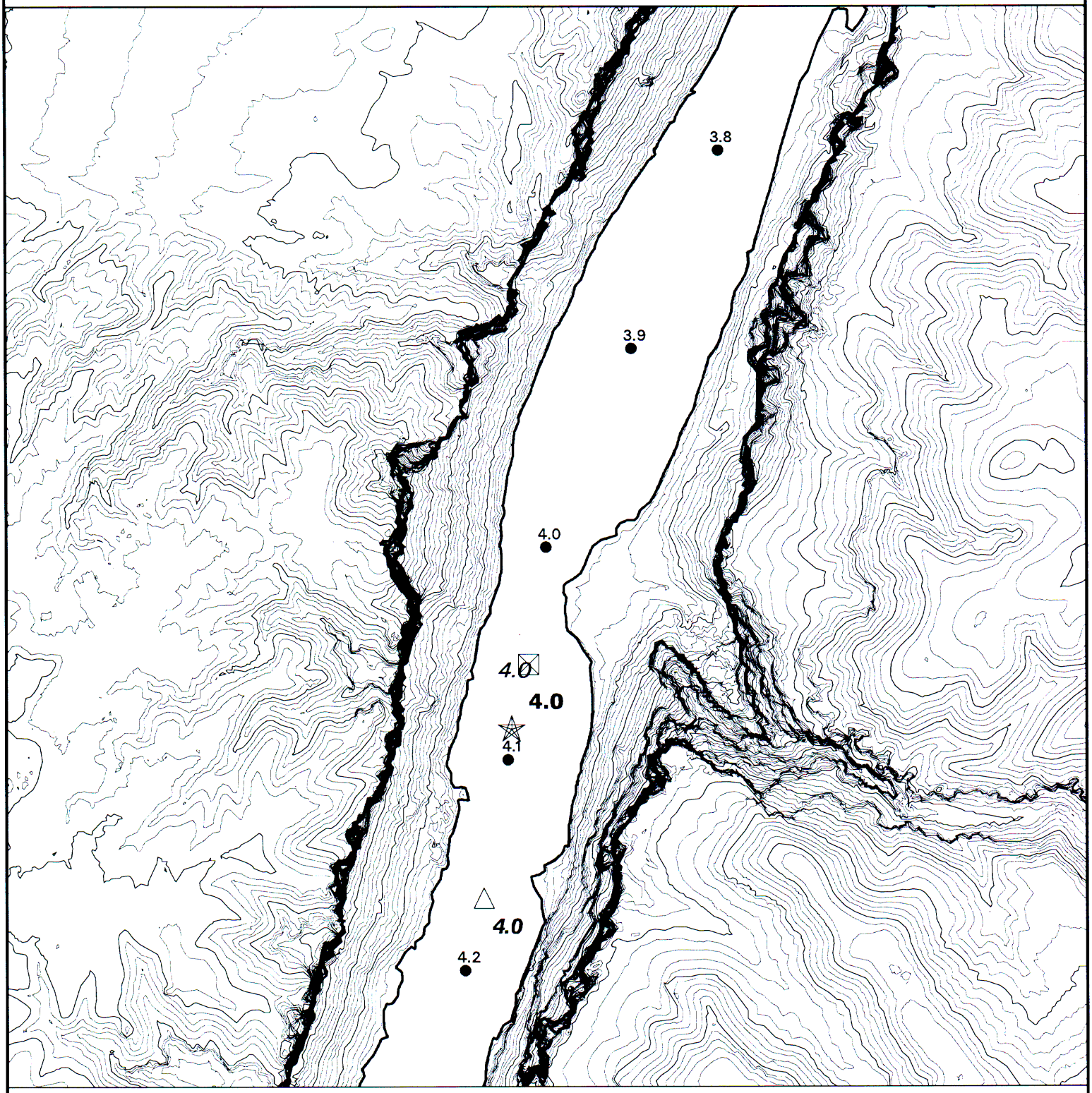

- GCMRC River Miles (Circle)
- **USGS Birdseye Mileage (Star)**
- ***Belknap River Guide (Triangle)***
- *Stevens River Guide (Square)*
- Two & Ten-Meter Contours
  With One-Meter River-Surface Elevations
- Camps (S=small, M=medium & L=large)
- Shoreline (8,000 CFS)

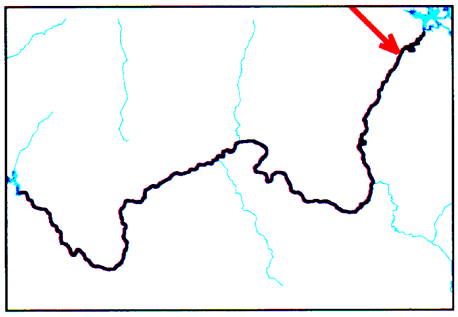

MILES

0 — 0.1

0 — 0.1 — 0.2

KILOMETERS

Scale 1:4,000
Four inches = Quarter Mile

Map location - K:/RIVERGUIDE2002/RM4.MAP
Map created on August 22, 2002 by mbreedlove

River Mile 4.5

GCMRC Centerline with Stevens, Belknap, and USGS River Guide Mile Systems

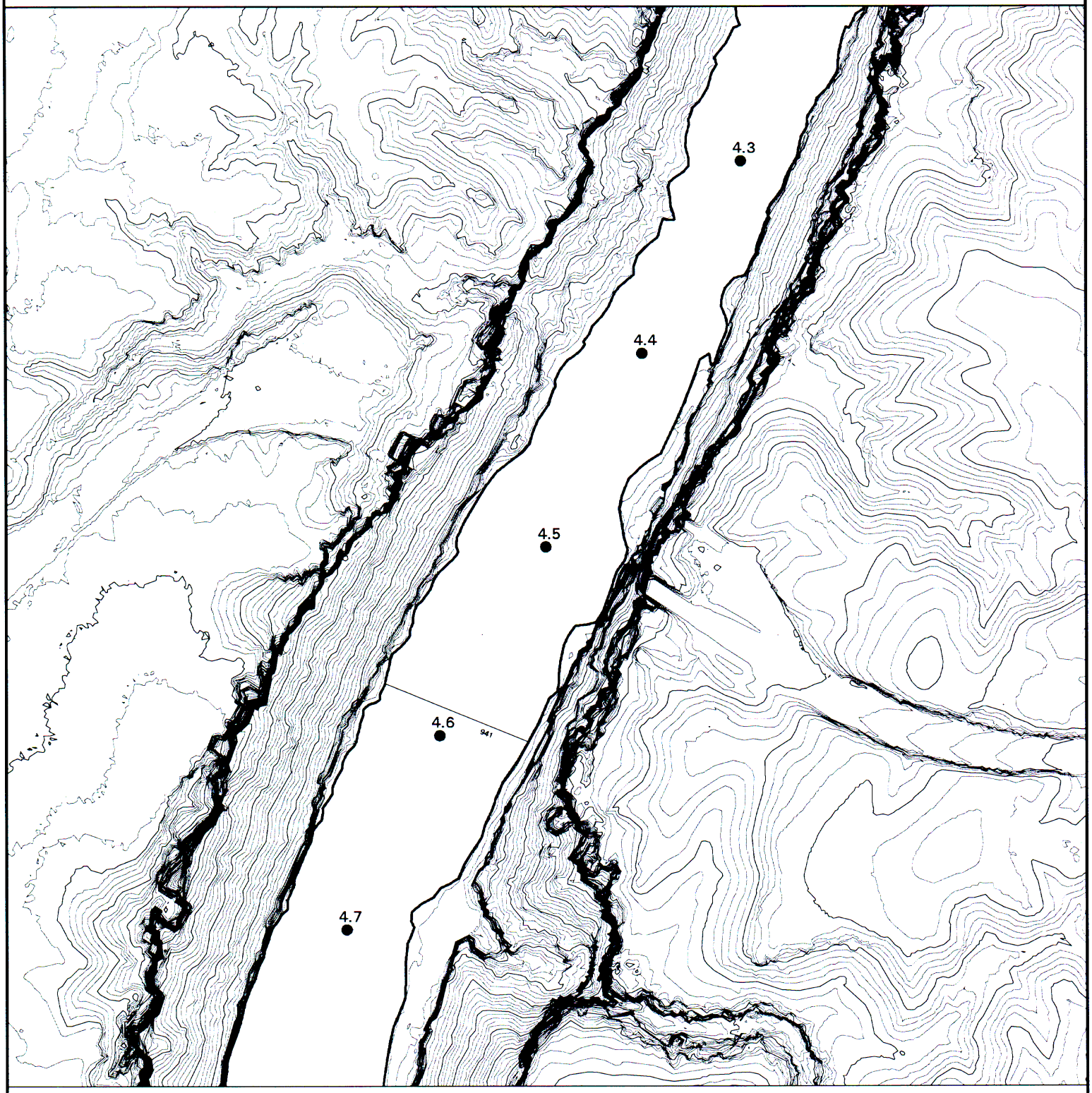

- GCMRC River Miles (Circle)
- **USGS Birdseye Mileage (Star)**
- ***Belknap River Guide (Triangle)***
- *Stevens River Guide (Square)*
- Two & Ten-Meter Contours
  With One-Meter River-Surface Elevations
- Camps (S=small, M=medium & L=large)
- Shoreline (8,000 CFS)

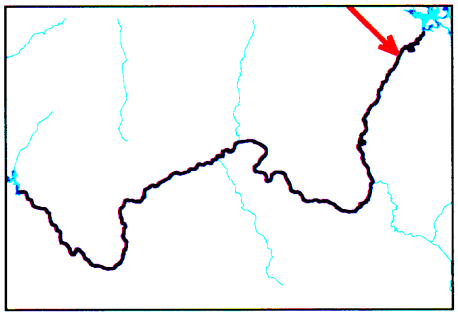

MILES

0 0.1

0 0.1 0.2

KILOMETERS

Scale 1:4,000
Four inches = Quarter Mile

Map location – K:/RIVERGUIDE2002/RM4_5.MAP
Map created on August 22, 2002 by mbreedlove

River Mile 5

GCMRC Centerline with Stevens, Belknap, and USGS River Guide Mile Systems

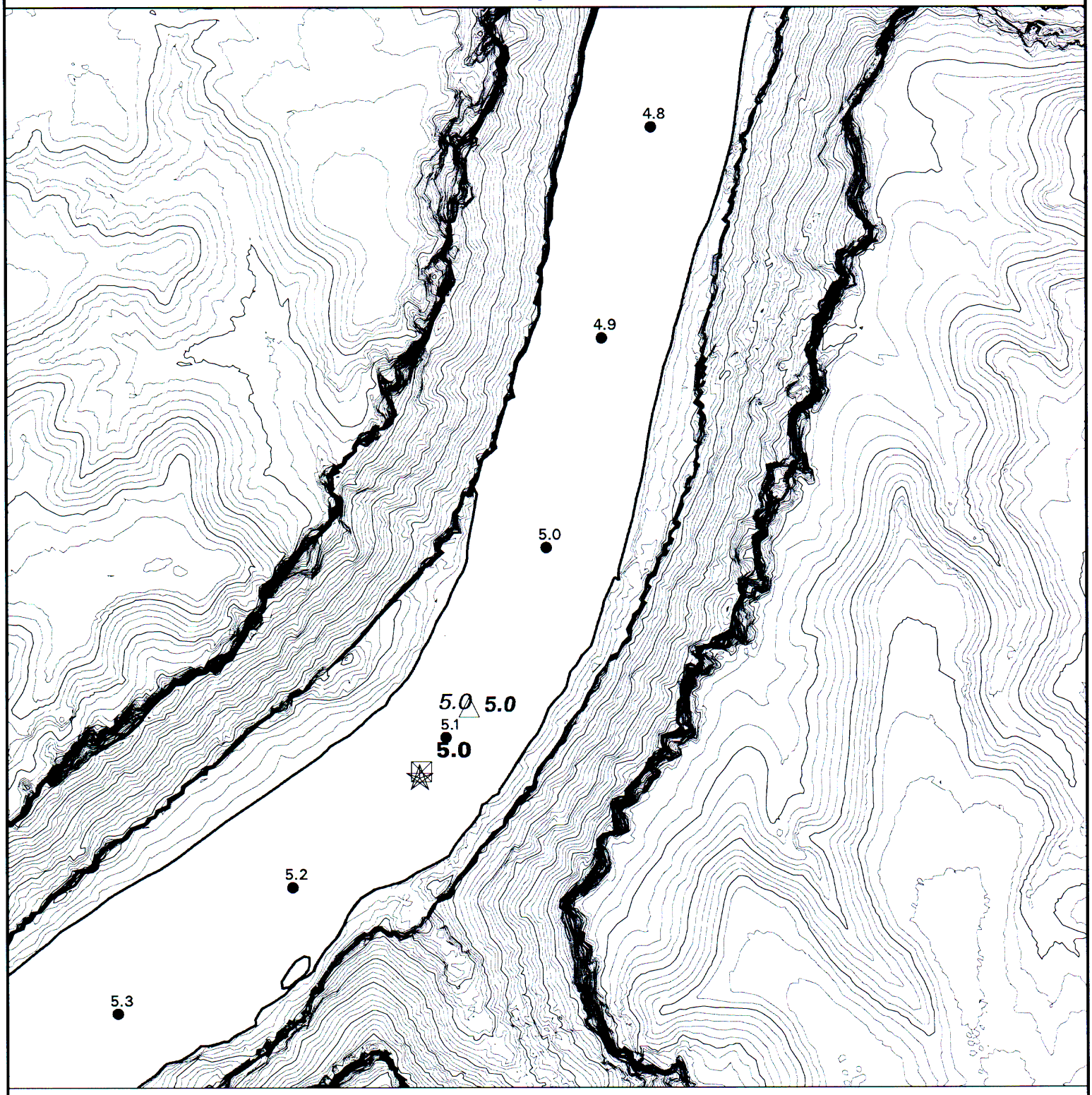

- GCMRC River Miles (Circle)
- **USGS Birdseye Mileage (Star)**
- ***Belknap River Guide (Triangle)***
- *Stevens River Guide (Square)*
- Two & Ten-Meter Contours
  With One-Meter River-Surface Elevations
- Camps (S=small, M=medium & L=large)
- Shoreline (8,000 CFS)

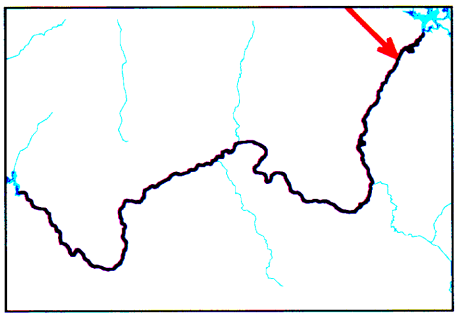

MILES

0 — 0.1

0 — 0.1 — 0.2

KILOMETERS

Scale 1:4,000
Four inches = Quarter Mile

Map location – K:/RIVERGUIDE2002/RM5.MAP
Map created on August 22, 2002 by mbreedlove

River Mile 5.5

GCMRC Centerline with Stevens, Belknap, and USGS River Guide Mile Systems



- GCMRC River Miles (Circle)
- **USGS Birdseye Mileage (Star)**
- ***Belknap River Guide (Triangle)***
- *Stevens River Guide (Square)*
- Two & Ten-Meter Contours
  With One-Meter River-Surface Elevations
- Camps (S=small, M=medium & L=large)
- Shoreline (8,000 CFS)

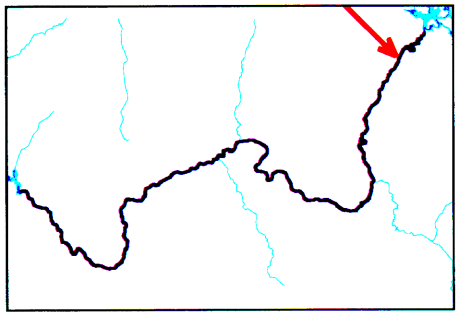

MILES

0 — 0.1

0 — 0.1 — 0.2

KILOMETERS

Scale 1:4,000
Four inches = Quarter Mile

Map location = K:/RIVERGUIDE2002/RM5_5.MAP
Map created on August 22, 2002 by mbreedlove

River Mile 6

GCMRC Centerline with Stevens, Belknap, and USGS River Guide Mile Systems

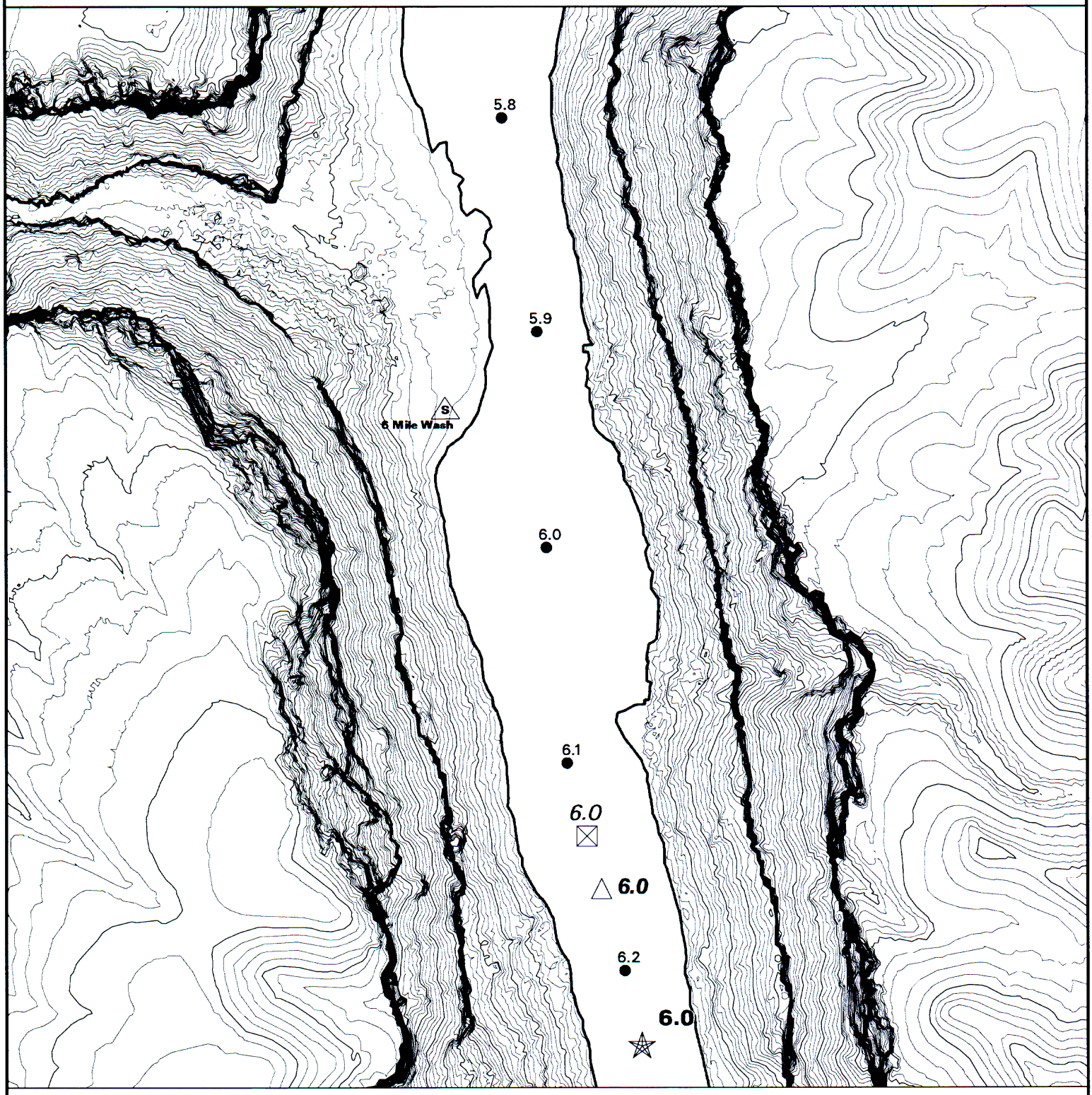

- GCMRC River Miles (Circle)
- **USGS Birdseye Mileage (Star)**
- ***Belknap River Guide (Triangle)***
- *Stevens River Guide (Square)*
- Two & Ten-Meter Contours
  With One-Meter River-Surface Elevations
- Camps (S=small, M=medium & L=large)
- Shoreline (8,000 CFS)

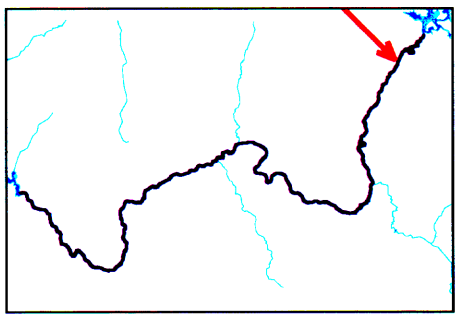

MILES

0 0.1

0 0.1 0.2

KILOMETERS

Scale 1:4,000
Four inches = Quarter Mile

Map location - K:/RIVERGUIDE2002/RM6.MAP
Map created on August 22, 2002 by mbreedlove

River Mile 6.5

GCMRC Centerline with Stevens, Belknap, and USGS River Guide Mile Systems

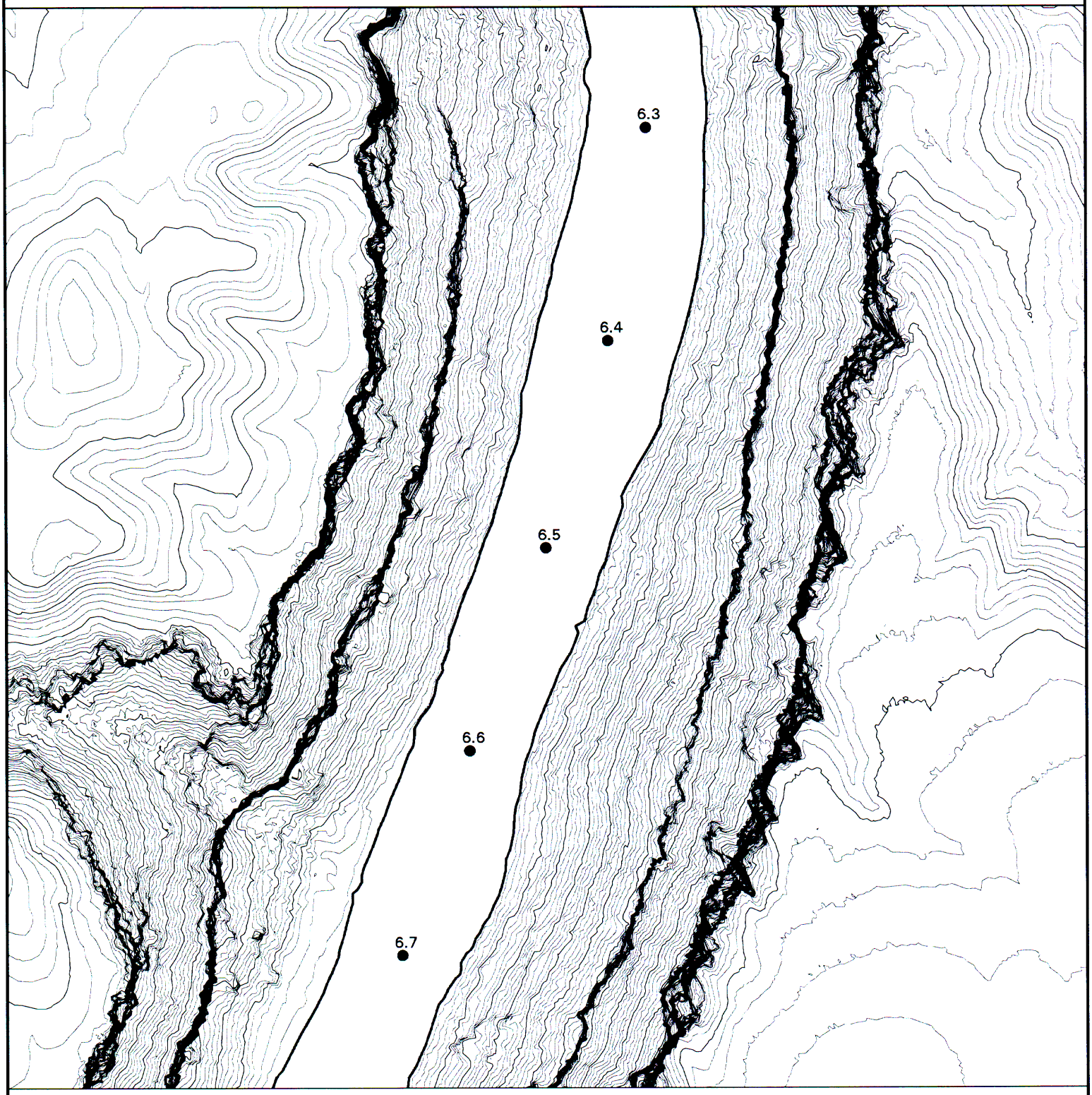

- GCMRC River Miles (Circle)
- **USGS Birdseye Mileage (Star)**
- ***Belknap River Guide (Triangle)***
- *Stevens River Guide (Square)*
- Two & Ten-Meter Contours
  With One-Meter River-Surface Elevations
- Camps (S=small, M=medium & L=large)
- Shoreline (8,000 CFS)

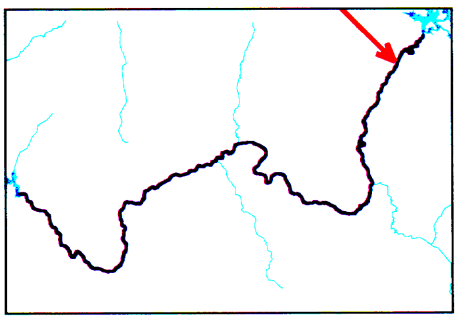

MILES

0 0.1

0 0.1 0.2

KILOMETERS

Scale 1:4,000
Four inches = Quarter Mile

Map location - K:/RIVERGUIDE2002/RM6_5.MAP
Map created on August 22, 2002 by mbreedlove

River Mile 7

GCMRC Centerline with Stevens, Belknap, and USGS River Guide Mile Systems

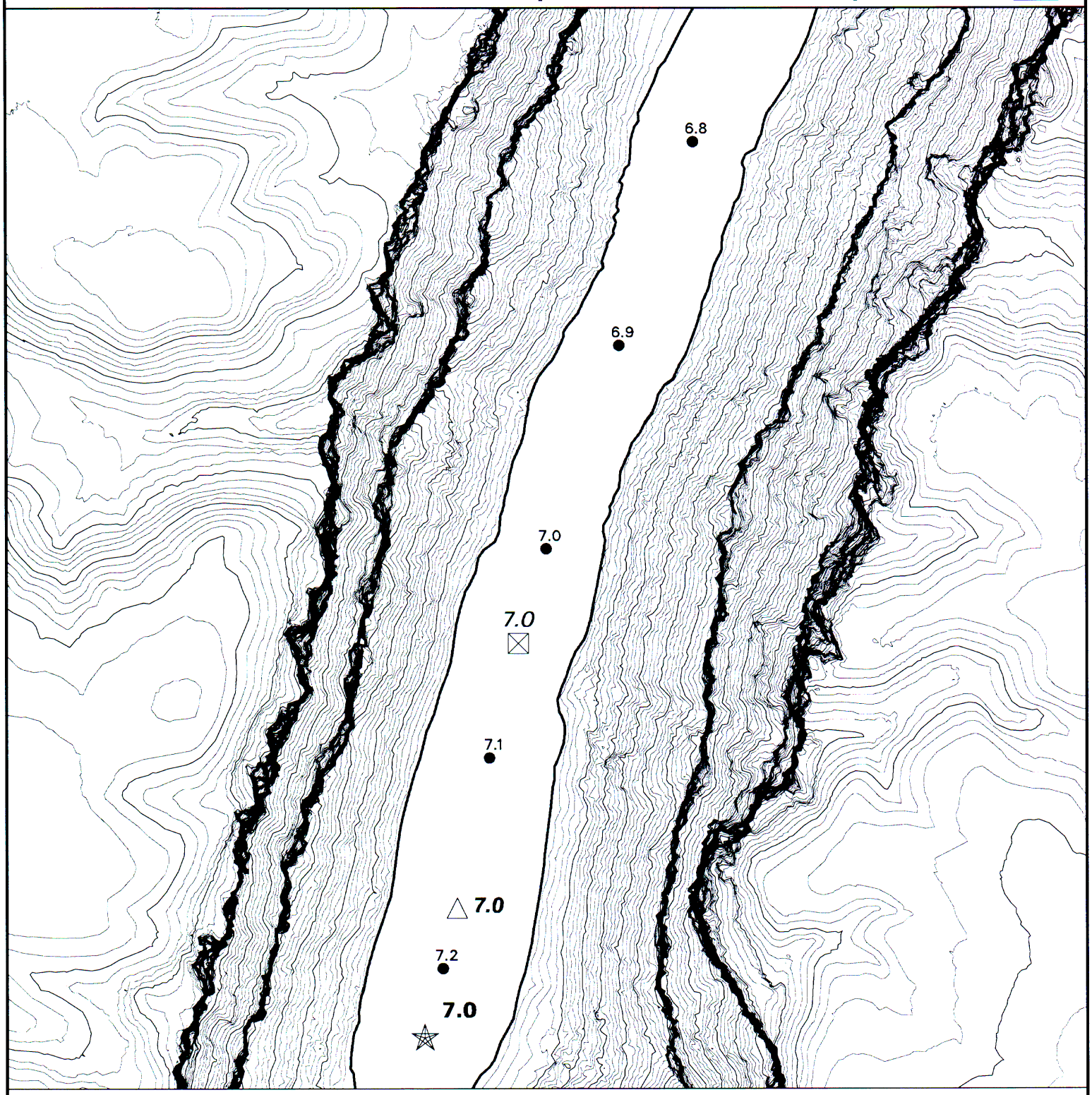

- GCMRC River Miles (Circle)
- **USGS Birdseye Mileage (Star)**
- ***Belknap River Guide (Triangle)***
- *Stevens River Guide (Square)*
- Two & Ten-Meter Contours
  With One-Meter River-Surface Elevations
- Camps (S=small, M=medium & L=large)
- Shoreline (8,000 CFS)

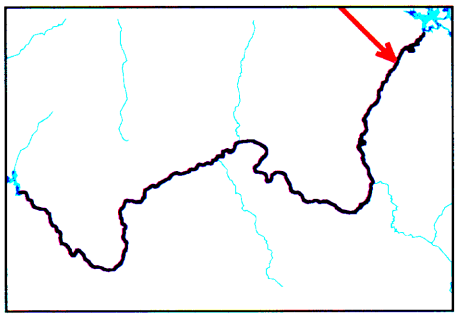

MILES

0 0.1

0 0.1 0.2

KILOMETERS

Scale 1:4,000
Four inches = Quarter Mile

Map location - K:/RIVERGUIDE2002/RM7.MAP
Map created on August 22, 2002 by mbreedlove

River Mile 7.5

GCMRC Centerline with Stevens, Belknap, and USGS River Guide Mile Systems

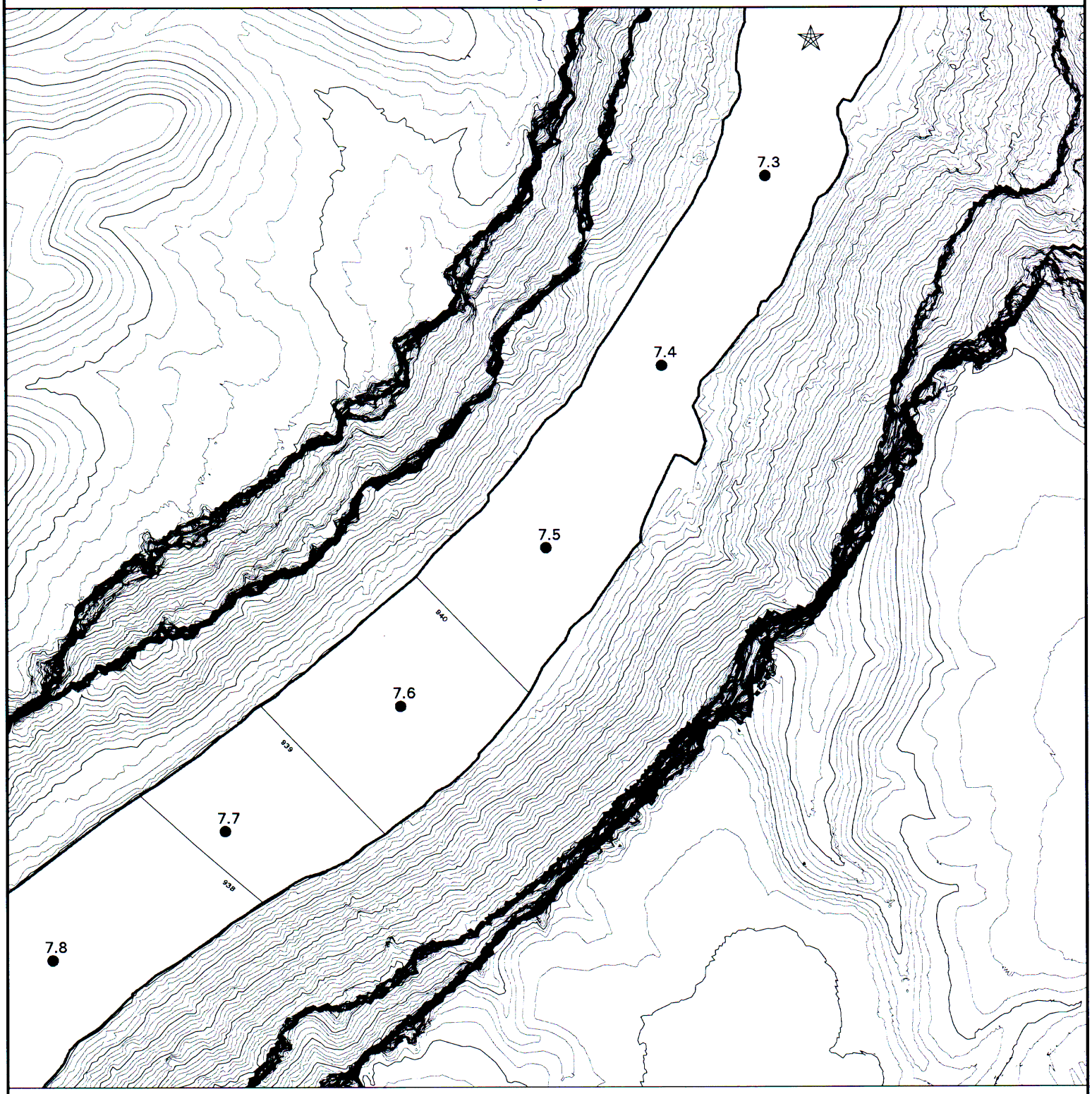

- GCMRC River Miles (Circle)
- **USGS Birdseye Mileage (Star)**
- ***Belknap River Guide (Triangle)***
- *Stevens River Guide (Square)*
- Two & Ten-Meter Contours
  With One-Meter River-Surface Elevations
- Camps (S=small, M=medium & L=large)
- Shoreline (8,000 CFS)

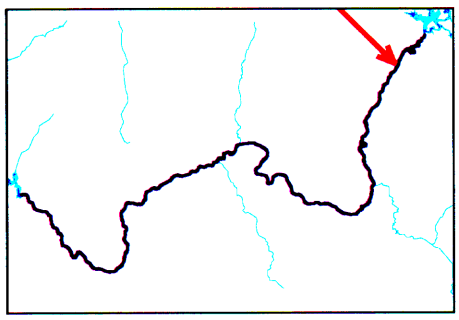

MILES

0 0.1

0 0.1 0.2

KILOMETERS

Scale 1:4,000
Four inches = Quarter Mile

Map location = K:\RIVERGUIDE2002\RM7_5.MAP
Map created on August 22, 2002 by mbreedlove

River Mile 8

GCMRC Centerline with Stevens, Belknap, and USGS River Guide Mile Systems

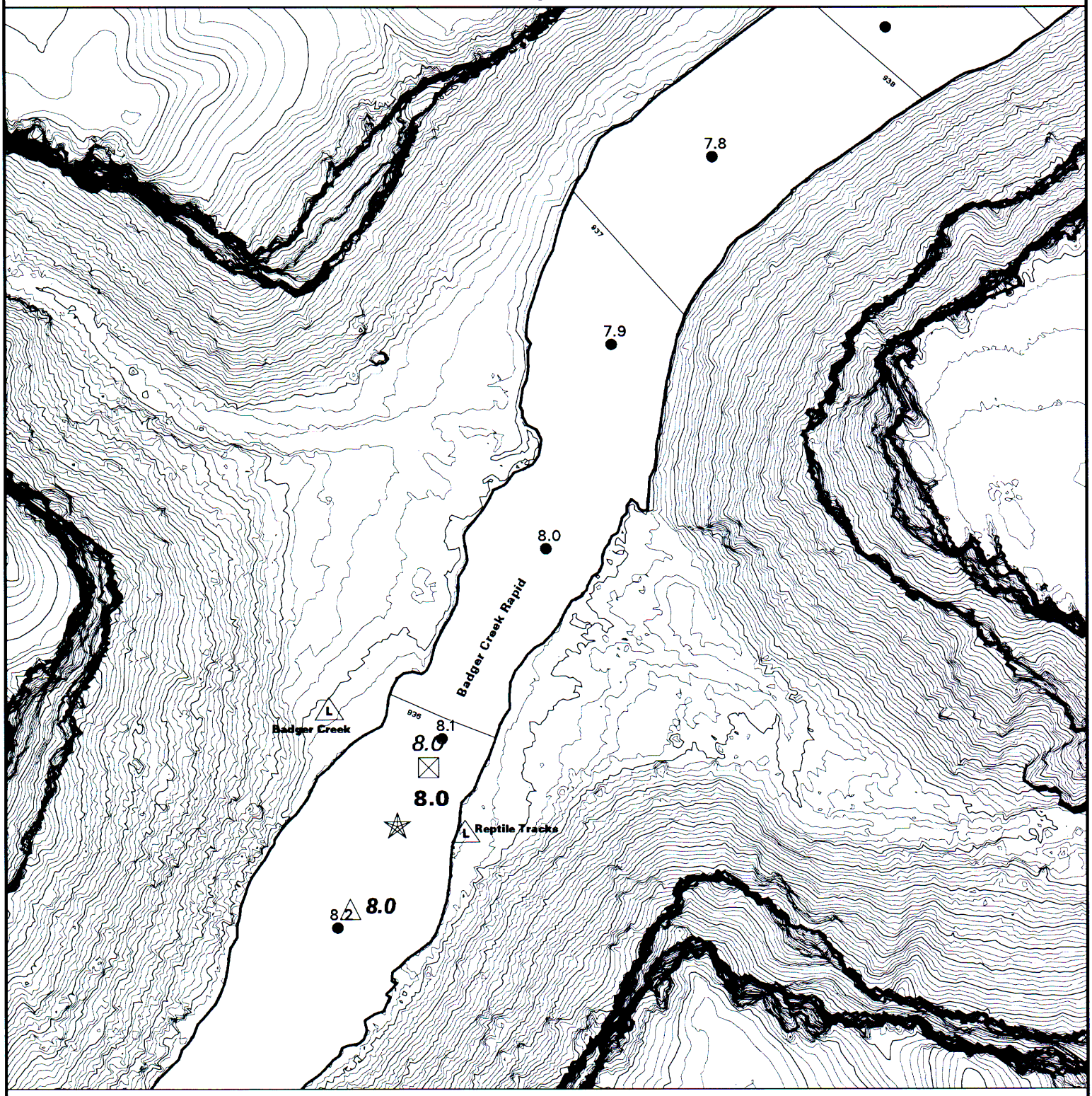

- GCMRC River Miles (Circle)
- **USGS Birdseye Mileage (Star)**
- ***Belknap River Guide (Triangle)***
- *Stevens River Guide (Square)*
- Two & Ten-Meter Contours
  With One-Meter River-Surface Elevations
- Camps (S=small, M=medium & L=large)
- Shoreline (8,000 CFS)

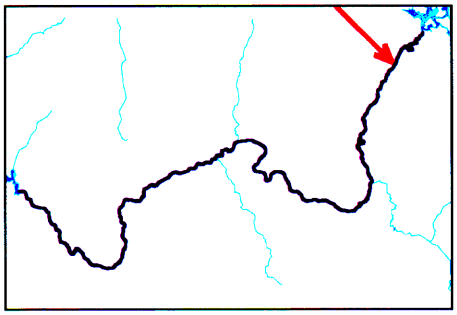

MILES

0 0.1

0 0.1 0.2

KILOMETERS

Scale 1:4,000
Four inches = Quarter Mile

Map location – K:/RIVERGUIDE2002/RM8.MAP
Map created on August 22, 2002 by mbreedlove

River Mile 8.5

GCMRC Centerline with Stevens, Belknap, and USGS River Guide Mile Systems

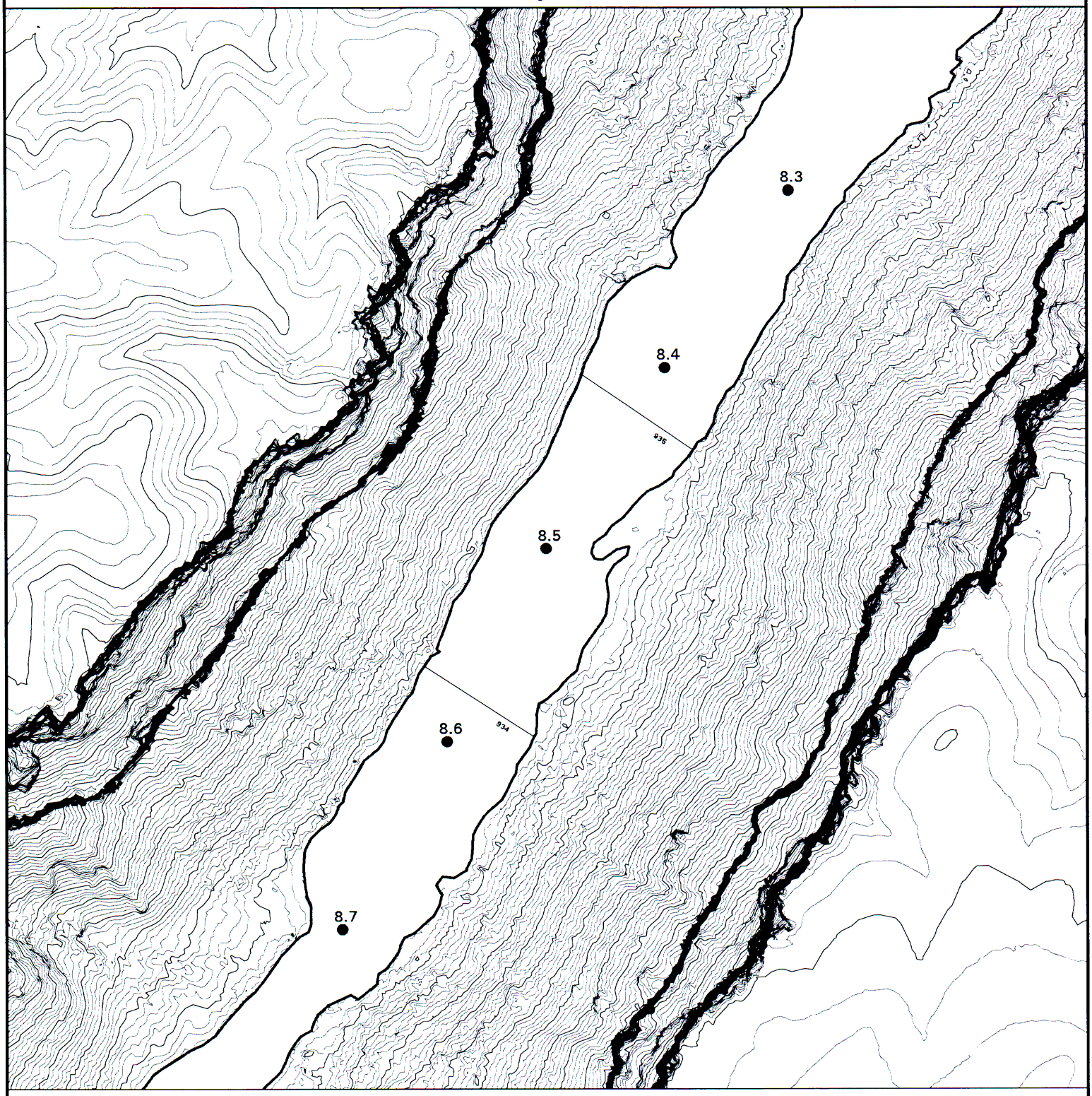

- GCMRC River Miles (Circle)
- **USGS Birdseye Mileage (Star)**
- ***Belknap River Guide (Triangle)***
- *Stevens River Guide (Square)*
- Two & Ten-Meter Contours
  With One-Meter River-Surface Elevations
- Camps (S=small, M=medium & L=large)
- Shoreline (8,000 CFS)

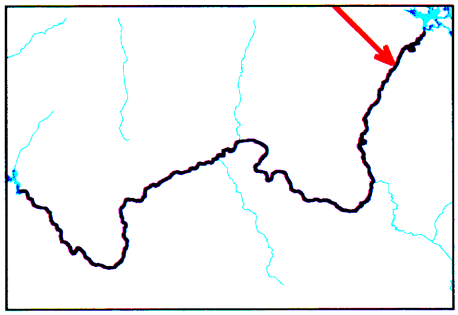

MILES

0 — 0.1

0 — 0.1 — 0.2

KILOMETERS

Scale 1:4,000
Four inches = Quarter Mile

Map location = K:/RIVERGUIDE2002/RMB_5.MAP
Map created on August 22, 2002 by mbreedlove

River Mile 9

GCMRC Centerline with Stevens, Belknap, and USGS River Guide Mile Systems

- GCMRC River Miles (Circle)
- **USGS Birdseye Mileage (Star)**
- ***Belknap River Guide (Triangle)***
- *Stevens River Guide (Square)*
- Two & Ten-Meter Contours
  With One-Meter River-Surface Elevations
- Camps (S=small, M=medium & L=large)
- Shoreline (8,000 CFS)

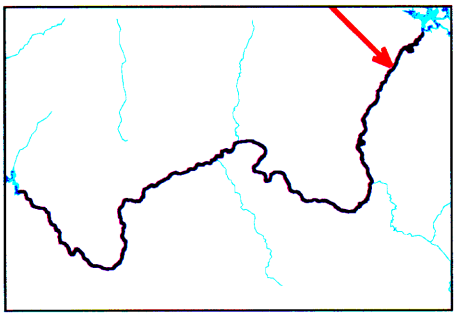

MILES

0 0.1

0 0.1 0.2

KILOMETERS

Scale 1:4,000
Four inches = Quarter Mile

Map location = K:/RIVERGUIDE2002/RM9.MAP
Map created on August 22, 2002 by mbreedlove

River Mile 9.5

GCMRC Centerline with Stevens, Belknap, and USGS River Guide Mile Systems

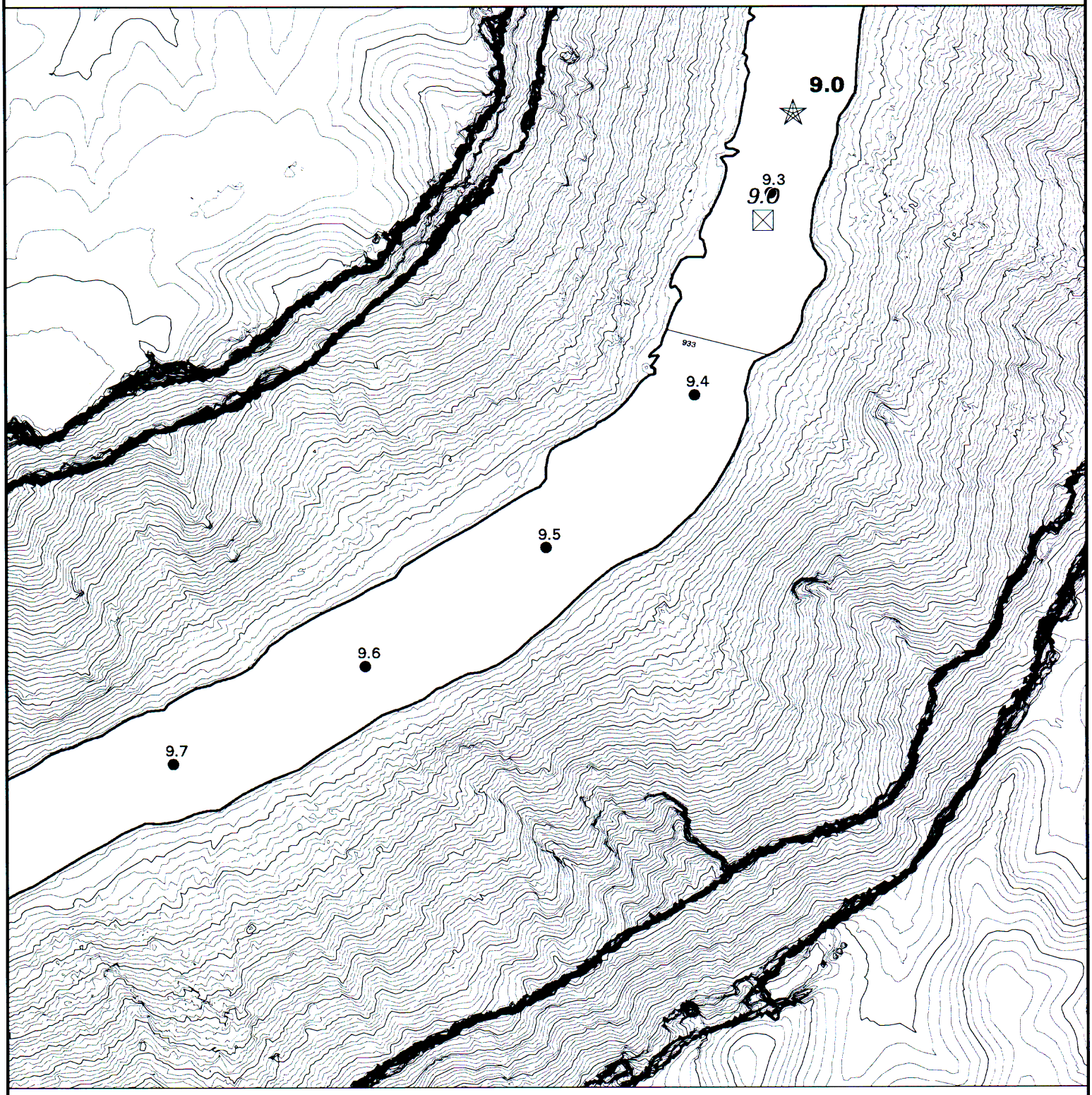

- GCMRC River Miles (Circle)
- **USGS Birdseye Mileage (Star)**
- ***Belknap River Guide (Triangle)***
- *Stevens River Guide (Square)*
- Two & Ten-Meter Contours
  With One-Meter River-Surface Elevations
- Camps (S=small, M=medium & L=large)
- Shoreline (8,000 CFS)

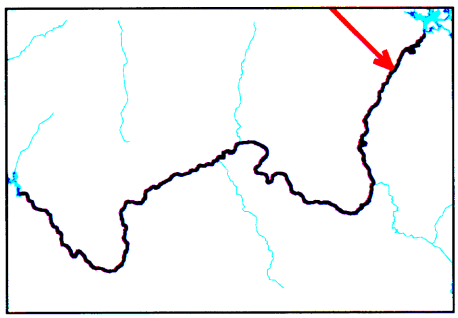

MILES

0 0.1

0 0.1 0.2

KILOMETERS

Scale 1:4,000
Four inches = Quarter Mile

Map location - K:/RIVERGUIDE2002/RM9_5.MAP
Map created on August 22, 2002 by mbreedlove

River Mile 10

GCMRC Centerline with Stevens, Belknap, and USGS River Guide Mile Systems

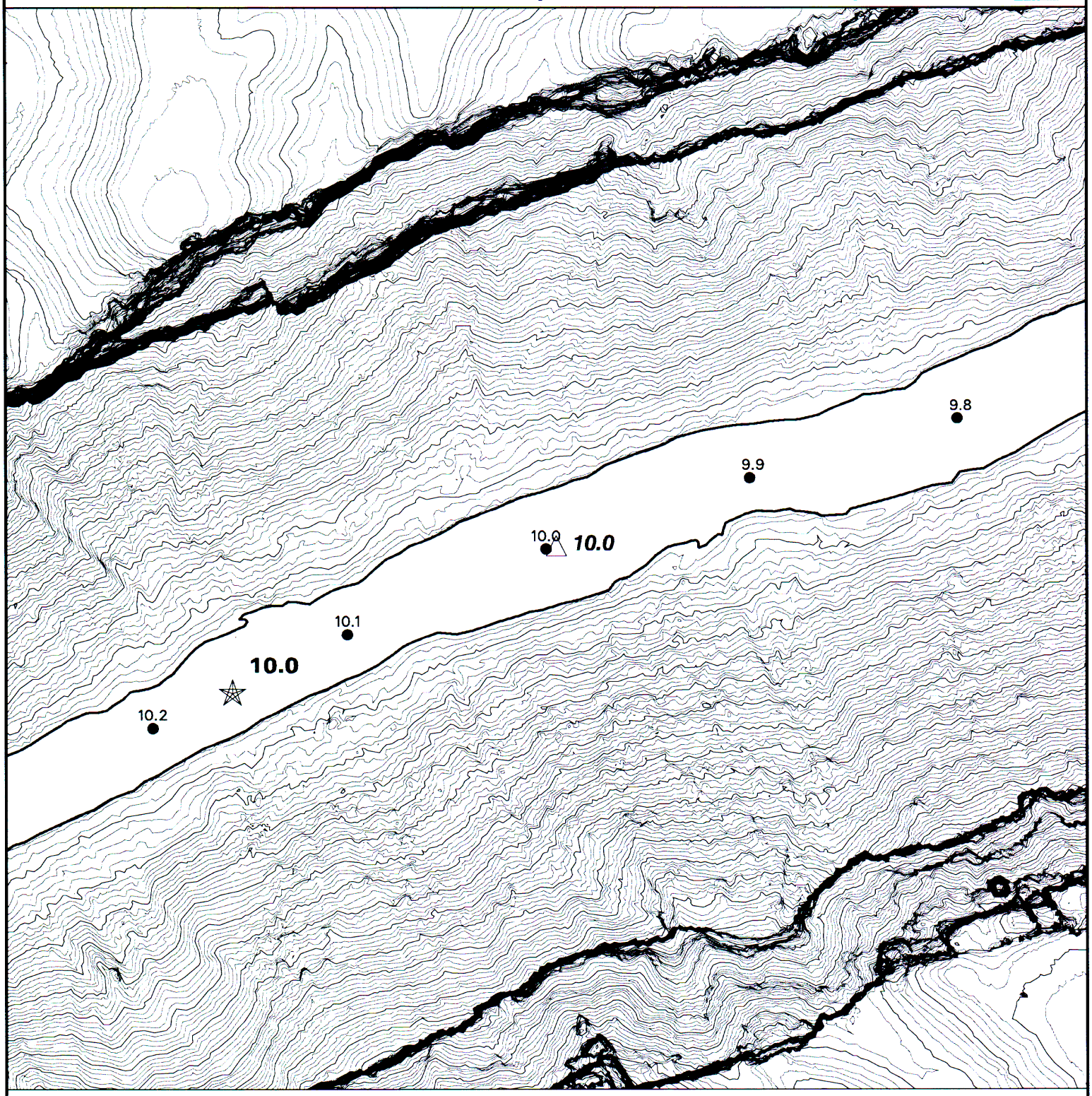

- GCMRC River Miles (Circle)
- **USGS Birdseye Mileage (Star)**
- ***Belknap River Guide (Triangle)***
- *Stevens River Guide (Square)*
- Two & Ten-Meter Contours
  With One-Meter River-Surface Elevations
- Camps (S=small, M=medium & L=large)
- Shoreline (8,000 CFS)

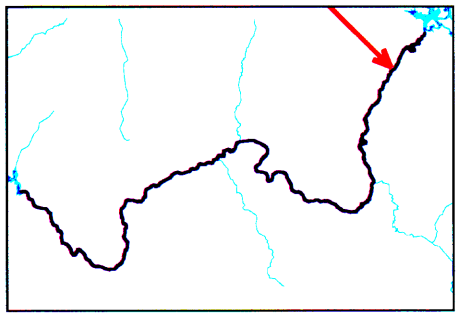

MILES

0 0.1

0 0.1 0.2

KILOMETERS

Scale 1:4,000
Four inches = Quarter Mile

Map location - K:/RIVERGUIDE2002/RM10.MAP
Map created on August 22, 2002 by mbreedlove

River Mile 10.5

GCMRC Centerline with Stevens, Belknap, and USGS River Guide Mile Systems

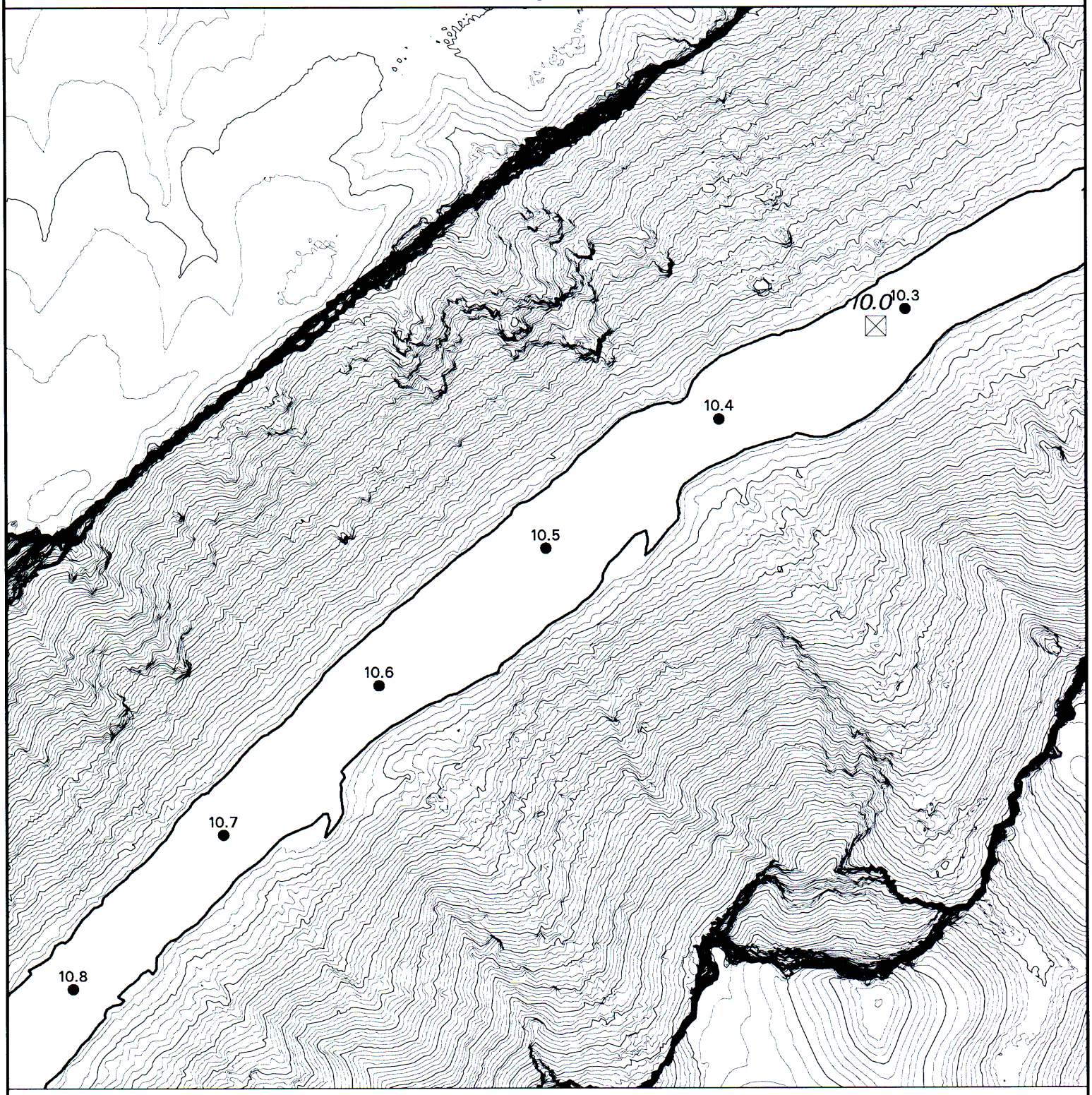

- GCMRC River Miles (Circle)
- **USGS Birdseye Mileage (Star)**
- ***Belknap River Guide (Triangle)***
- *Stevens River Guide (Square)*
- Two & Ten-Meter Contours
  With One-Meter River-Surface Elevations
- Camps (S=small, M=medium & L=large)
- Shoreline (8,000 CFS)

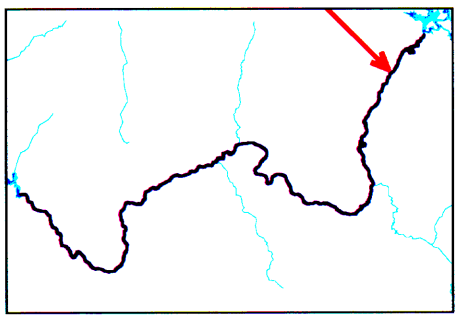

MILES

0 0.1

0 0.1 0.2

KILOMETERS

Scale 1:4,000
Four inches = Quarter Mile

Map location = K:/RIVERGUIDE2002/RM10_5.MAP
Map created on August 22, 2002 by mbreedlove

River Mile 11

GCMRC Centerline with Stevens, Belknap, and USGS River Guide Mile Systems

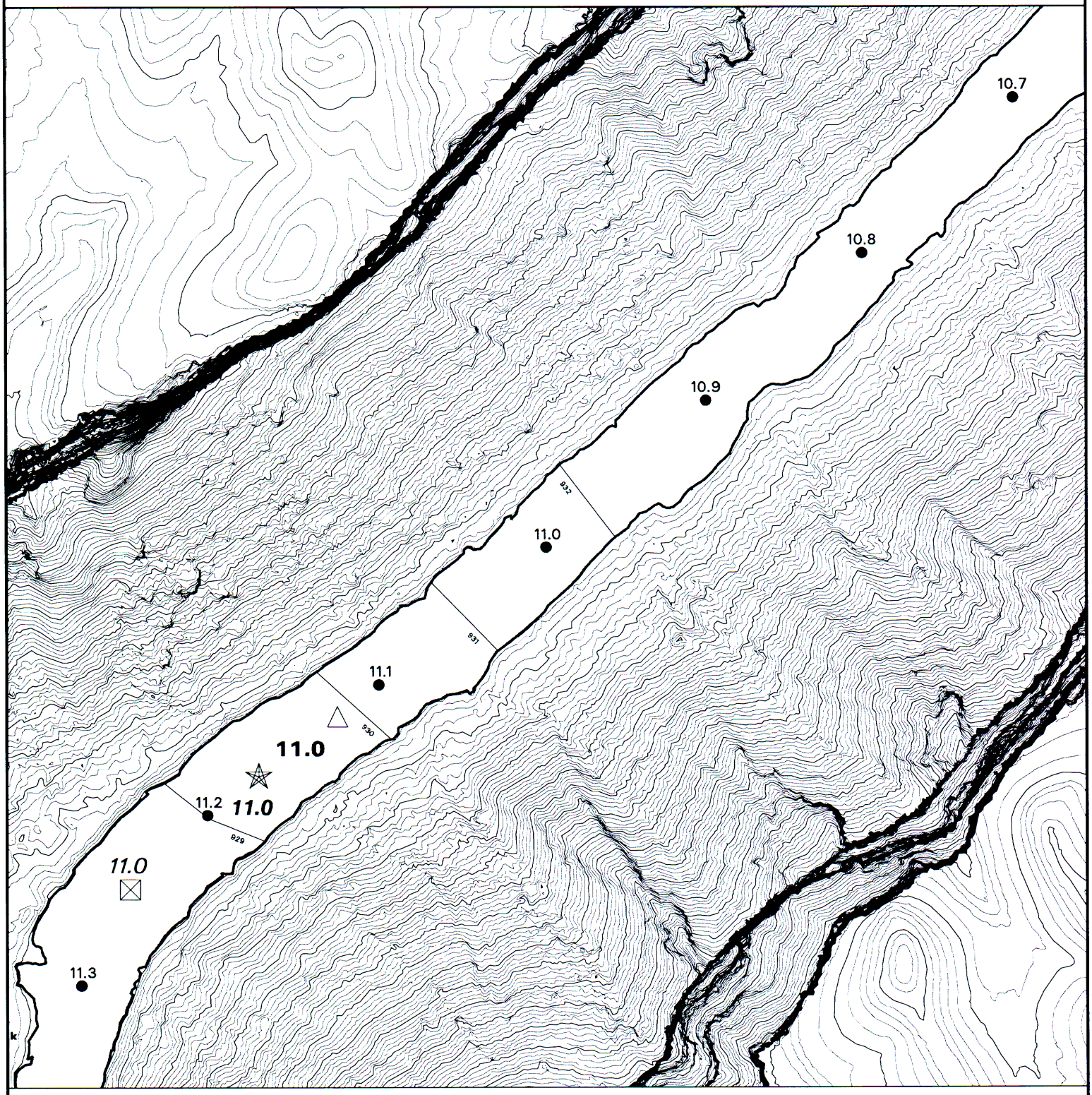

- GCMRC River Miles (Circle)
- **USGS Birdseye Mileage (Star)**
- ***Belknap River Guide (Triangle)***
- *Stevens River Guide (Square)*
- Two & Ten-Meter Contours
  With One-Meter River-Surface Elevations
- Camps (S=small, M=medium & L=large)
- Shoreline (8,000 CFS)

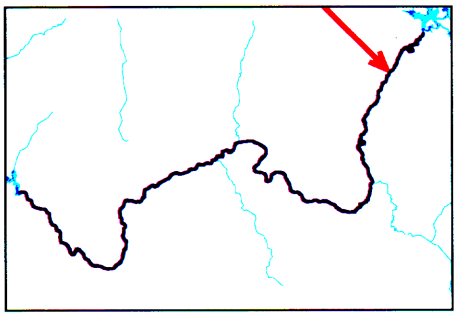

MILES

0 0.1

0 0.1 0.2

KILOMETERS

Scale 1:4,000
Four inches = Quarter Mile

Map location – K:/RIVERGUIDE2002/RM11.MAP
Map created on August 22, 2002 by mbreedlove

River Mile 11.5

GCMRC Centerline with Stevens, Belknap, and USGS River Guide Mile Systems

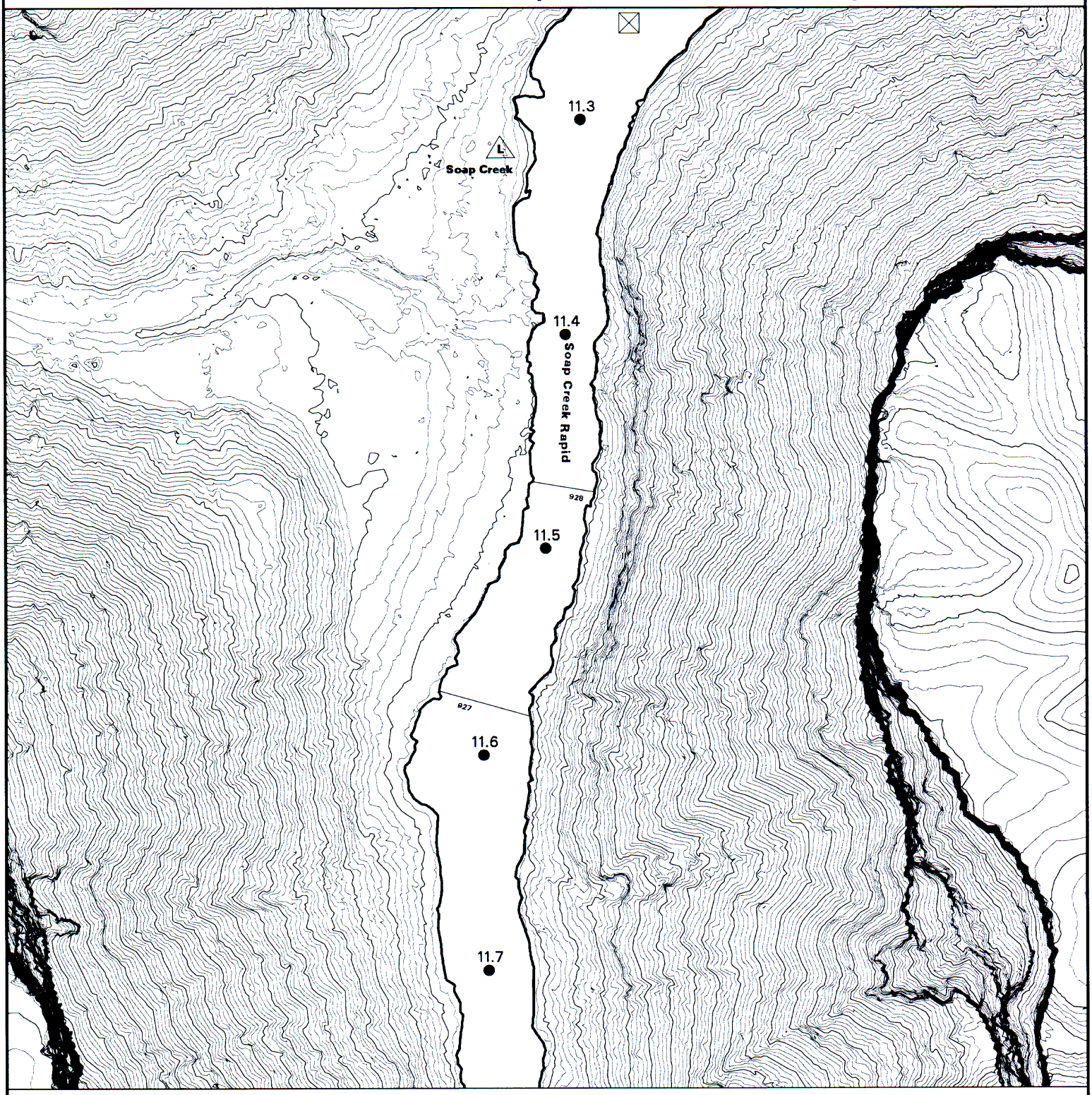

- GCMRC River Miles (Circle)
- **USGS Birdseye Mileage (Star)**
- ***Belknap River Guide (Triangle)***
- *Stevens River Guide (Square)*
- Two & Ten-Meter Contours
  With One-Meter River-Surface Elevations
- Camps (S=small, M=medium & L=large)
- Shoreline (8,000 CFS)

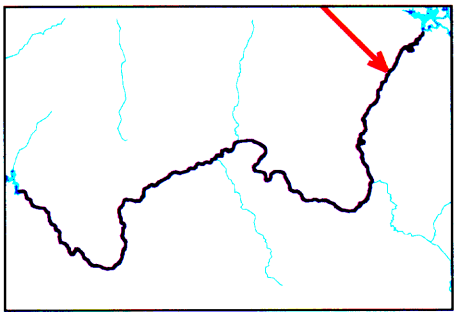

MILES

0 — 0.1

0 — 0.1 — 0.2

KILOMETERS

Scale 1:4,000
Four inches = Quarter Mile

Map location - K:/RIVERGUIDE2002/RM11.5.MAP
Map created on August 28, 2002 by mbreedlove

River Mile 12

GCMRC Centerline with Stevens, Belknap, and USGS River Guide Mile Systems

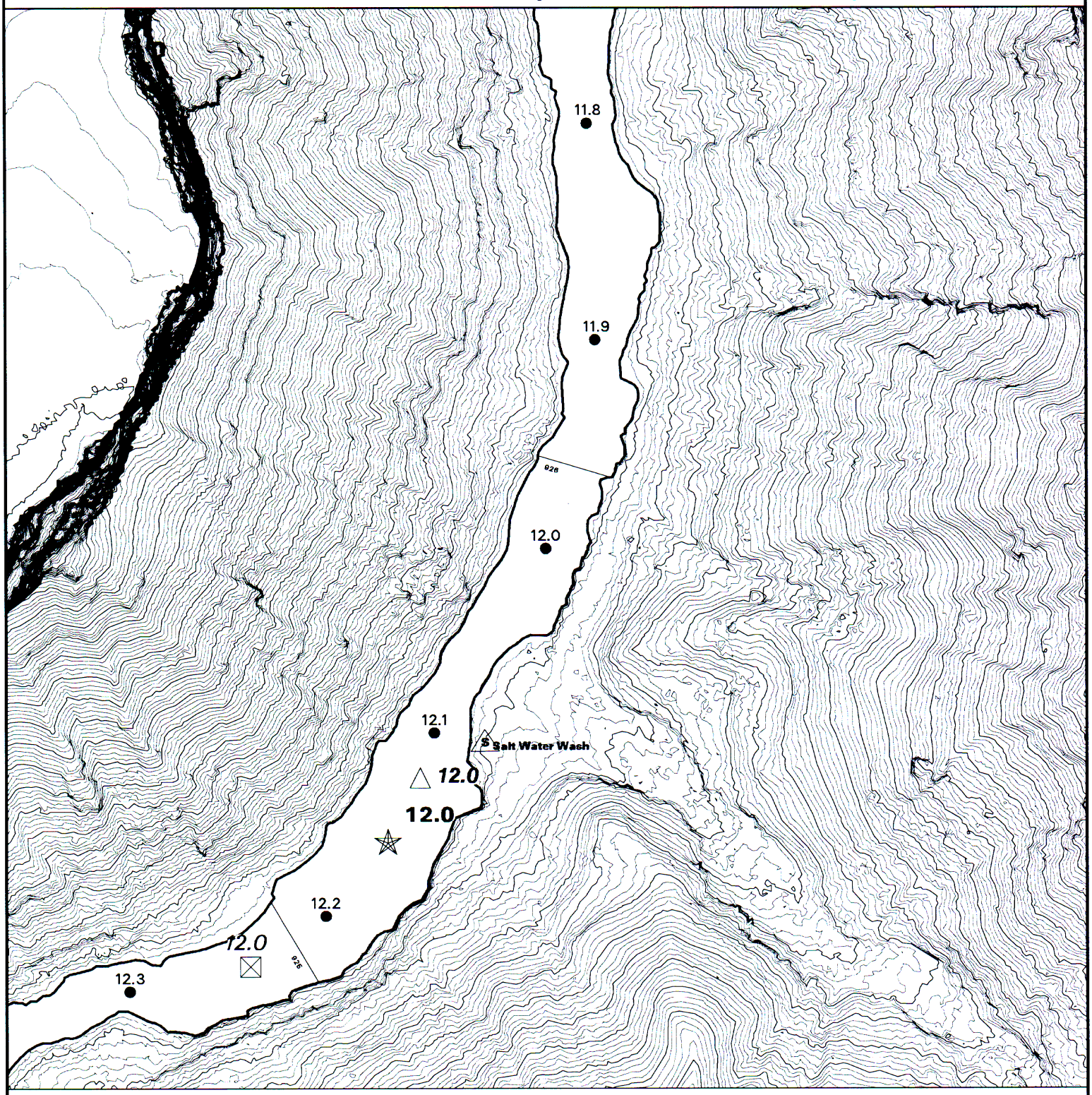

- GCMRC River Miles (Circle)
- **USGS Birdseye Mileage (Star)**
- ***Belknap River Guide (Triangle)***
- *Stevens River Guide (Square)*
- Two & Ten-Meter Contours
  With One-Meter River-Surface Elevations
- Camps (S=small, M=medium & L=large)
- Shoreline (8,000 CFS)

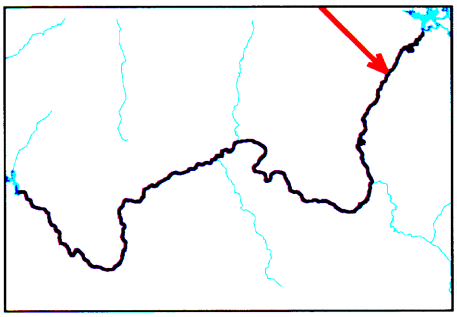

MILES

0 0.1

0 0.1 0.2

KILOMETERS

Scale 1:4,000
Four inches = Quarter Mile

Map location - K:/RIVERGUIDE2002/RM12.MAP
Map created on August 28, 2002 by mbreedlove

River Mile 12.5

GCMRC Centerline with Stevens, Belknap, and USGS River Guide Mile Systems

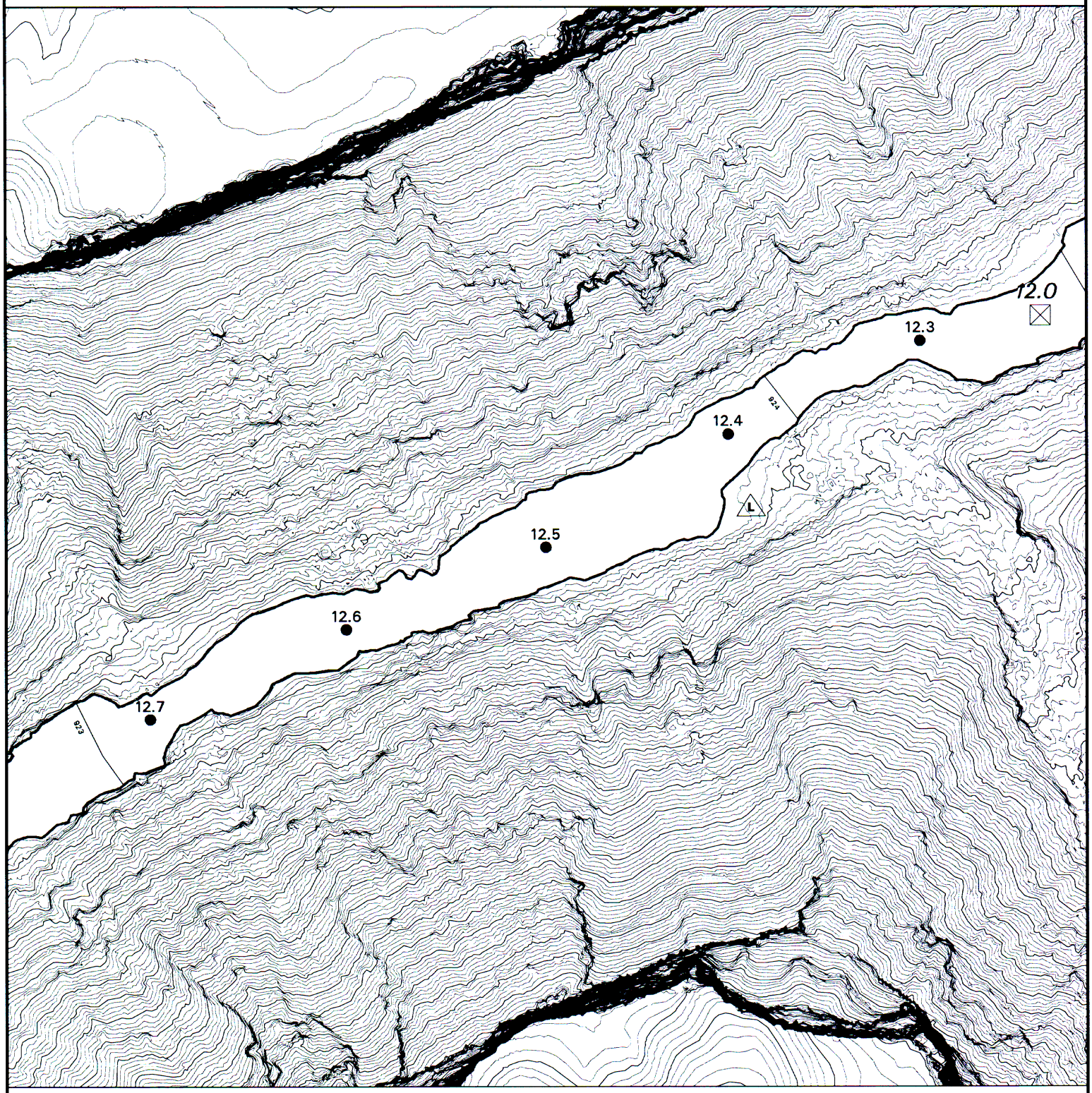

- GCMRC River Miles (Circle)
- **USGS Birdseye Mileage (Star)**
- ***Belknap River Guide (Triangle)***
- *Stevens River Guide (Square)*
- Two & Ten-Meter Contours
  With One-Meter River-Surface Elevations
- Camps (S=small, M=medium & L=large)
- Shoreline (8,000 CFS)

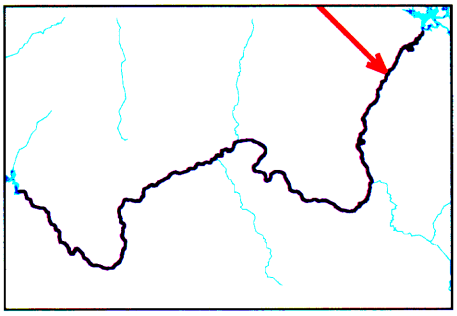

MILES

0 0.1

0 0.1 0.2

KILOMETERS

Scale 1:4,000
Four inches = Quarter Mile

Map location = K:/RIVERGUIDE2002/RM12_5.MAP
Map created on August 28, 2002 by mbreedlove

River Mile 13

GCMRC Centerline with Stevens, Belknap, and USGS River Guide Mile Systems

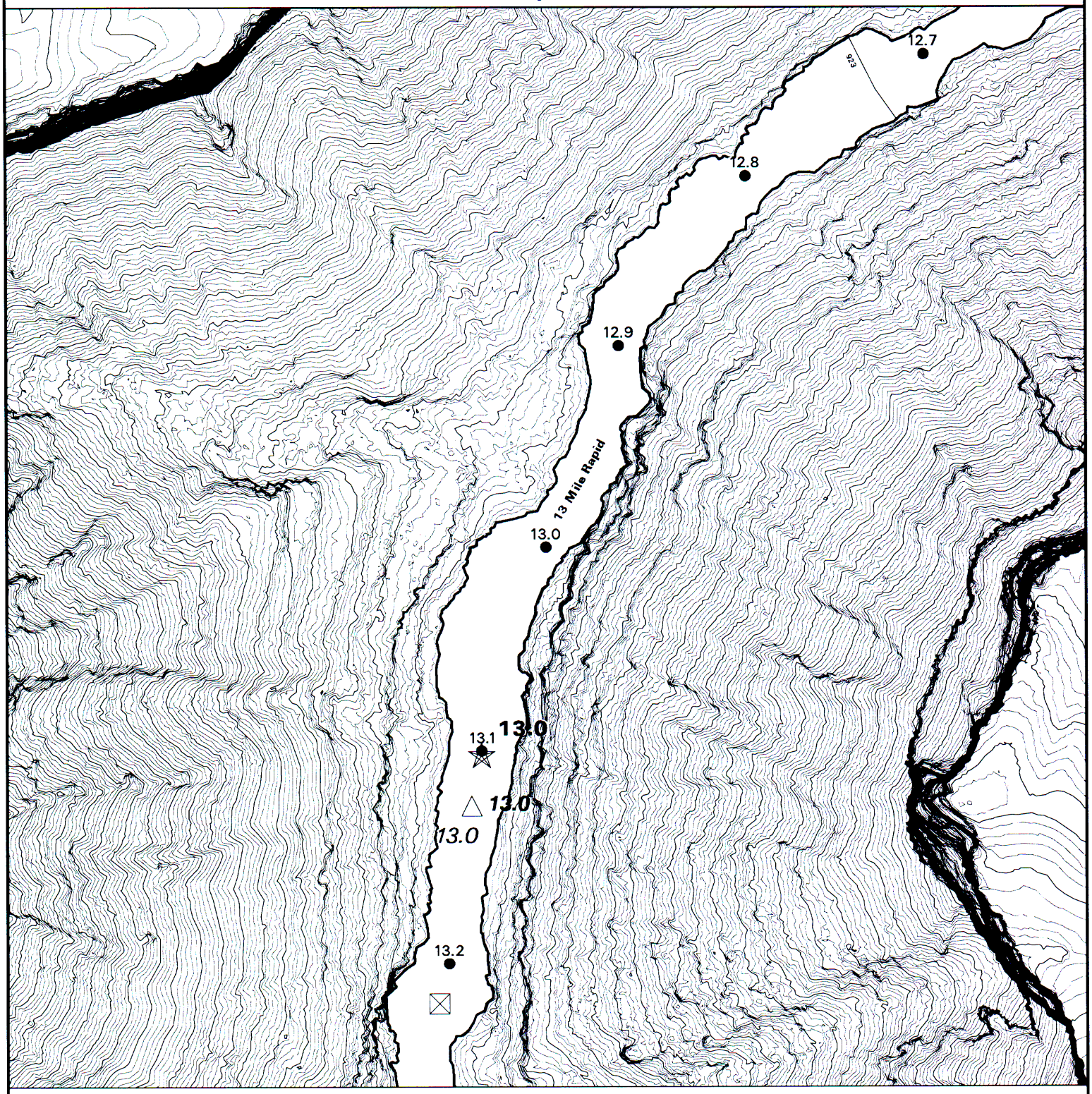

- GCMRC River Miles (Circle)
- **USGS Birdseye Mileage (Star)**
- ***Belknap River Guide (Triangle)***
- *Stevens River Guide (Square)*
- Two & Ten-Meter Contours
  With One-Meter River-Surface Elevations
- Camps (S=small, M=medium & L=large)
- Shoreline (8,000 CFS)

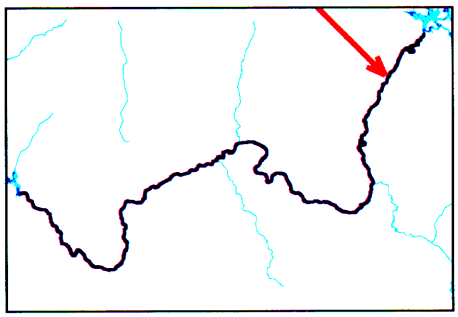

MILES

0 0.1

0 0.1 0.2

KILOMETERS

Scale 1:4,000
Four inches = Quarter Mile

Map location - K:/RIVERGUIDE2002/RM13.MAP
Map created on August 22, 2002 by mbreedlove

River Mile 13.5

GCMRC Centerline with Stevens, Belknap, and USGS River Guide Mile Systems

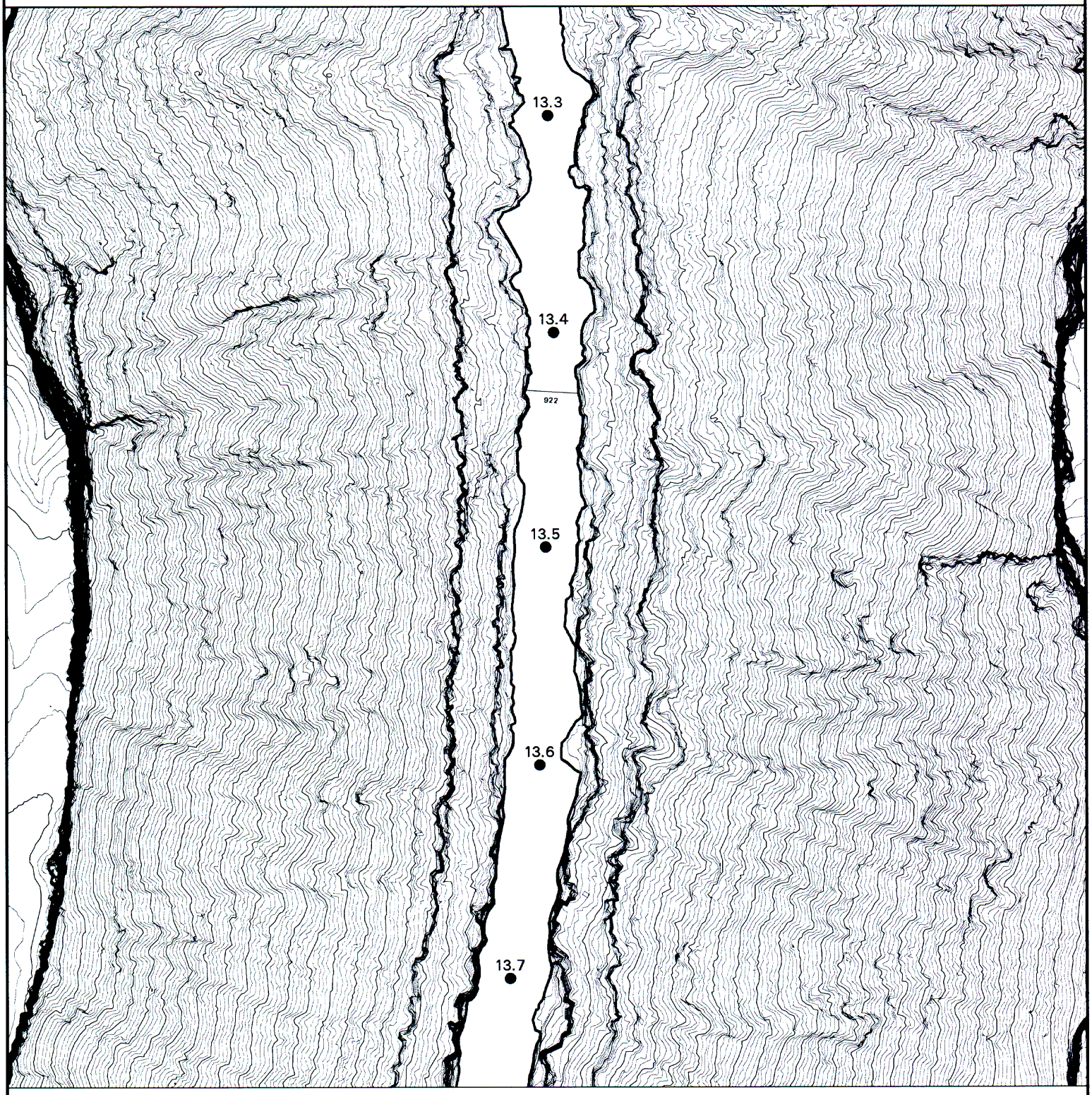

- GCMRC River Miles (Circle)
- **USGS Birdseye Mileage (Star)**
- ***Belknap River Guide (Triangle)***
- *Stevens River Guide (Square)*
- Two & Ten-Meter Contours
  With One-Meter River-Surface Elevations
- Camps (S=small, M=medium & L=large)
- Shoreline (8,000 CFS)

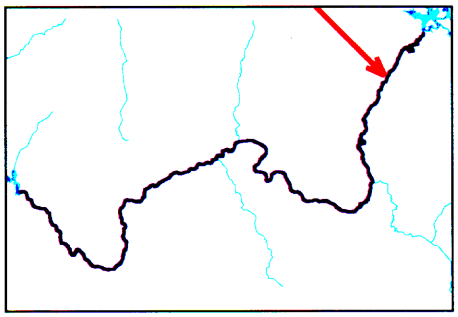

MILES

0 0.1

0 0.1 0.2

KILOMETERS

Scale 1:4,000
Four inches = Quarter Mile

Map location - K:/RIVERGUIDE2002/RM13_5.MAP
Map created on August 22, 2002 by mbreedlove

River Mile 14

GCMRC Centerline with Stevens, Belknap, and USGS River Guide Mile Systems

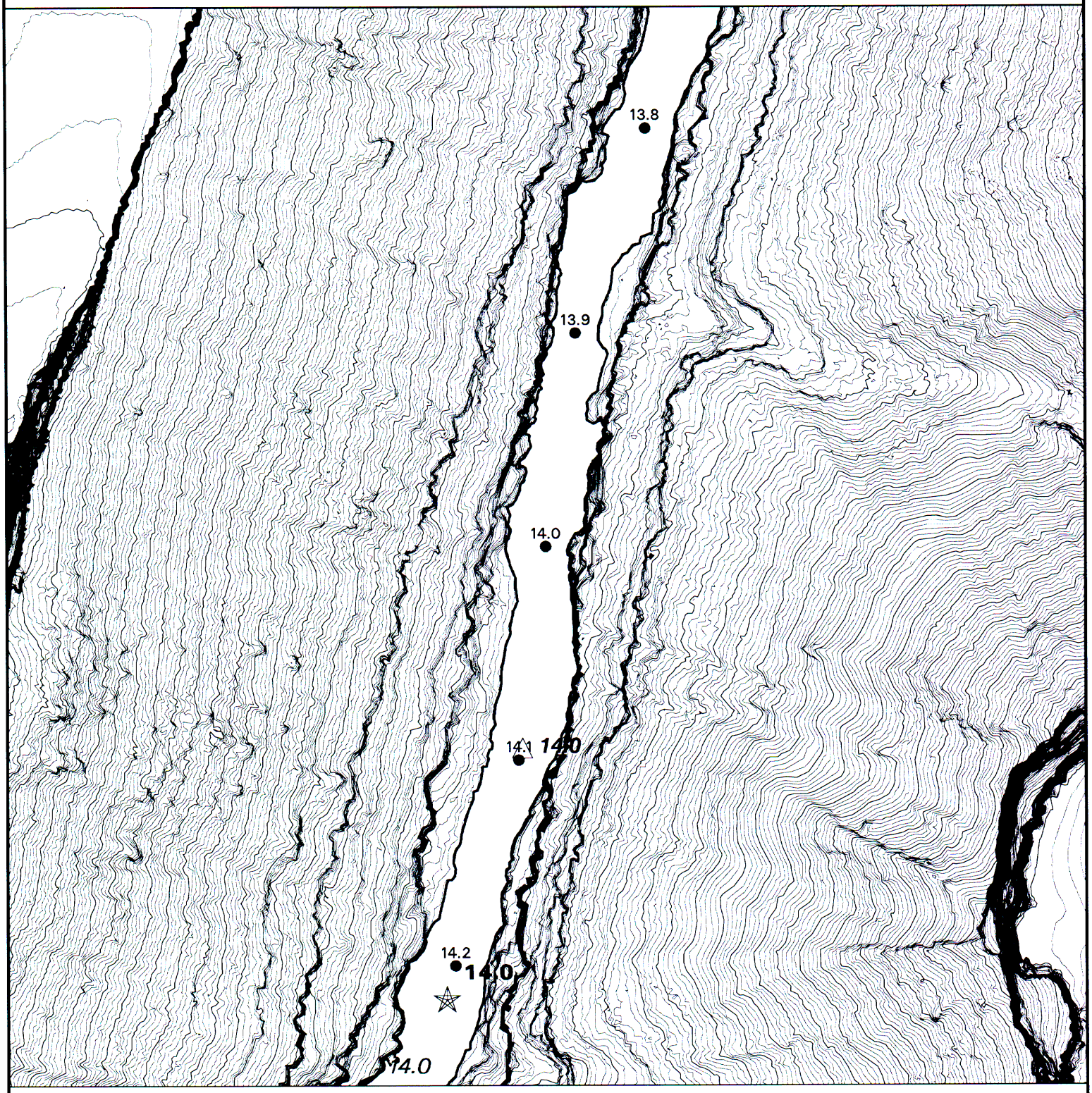

- GCMRC River Miles (Circle)
- **USGS Birdseye Mileage (Star)**
- ***Belknap River Guide (Triangle)***
- *Stevens River Guide (Square)*
- Two & Ten-Meter Contours
  With One-Meter River-Surface Elevations
- Camps (S=small, M=medium & L=large)
- Shoreline (8,000 CFS)

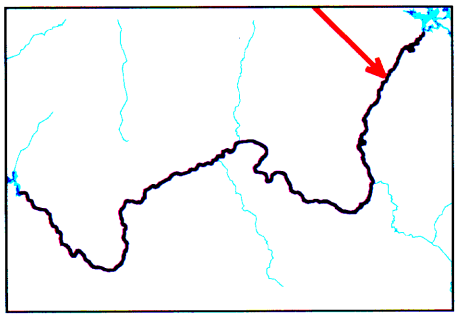

MILES

0 0.1

0 0.1 0.2

KILOMETERS

Scale 1:4,000
Four inches = Quarter Mile

Map location - K:/RIVERGUIDE2002/RM14.MAP
Map created on August 22, 2002 by mbreedlove

River Mile 14.5

GCMRC Centerline with Stevens, Belknap, and USGS River Guide Mile Systems

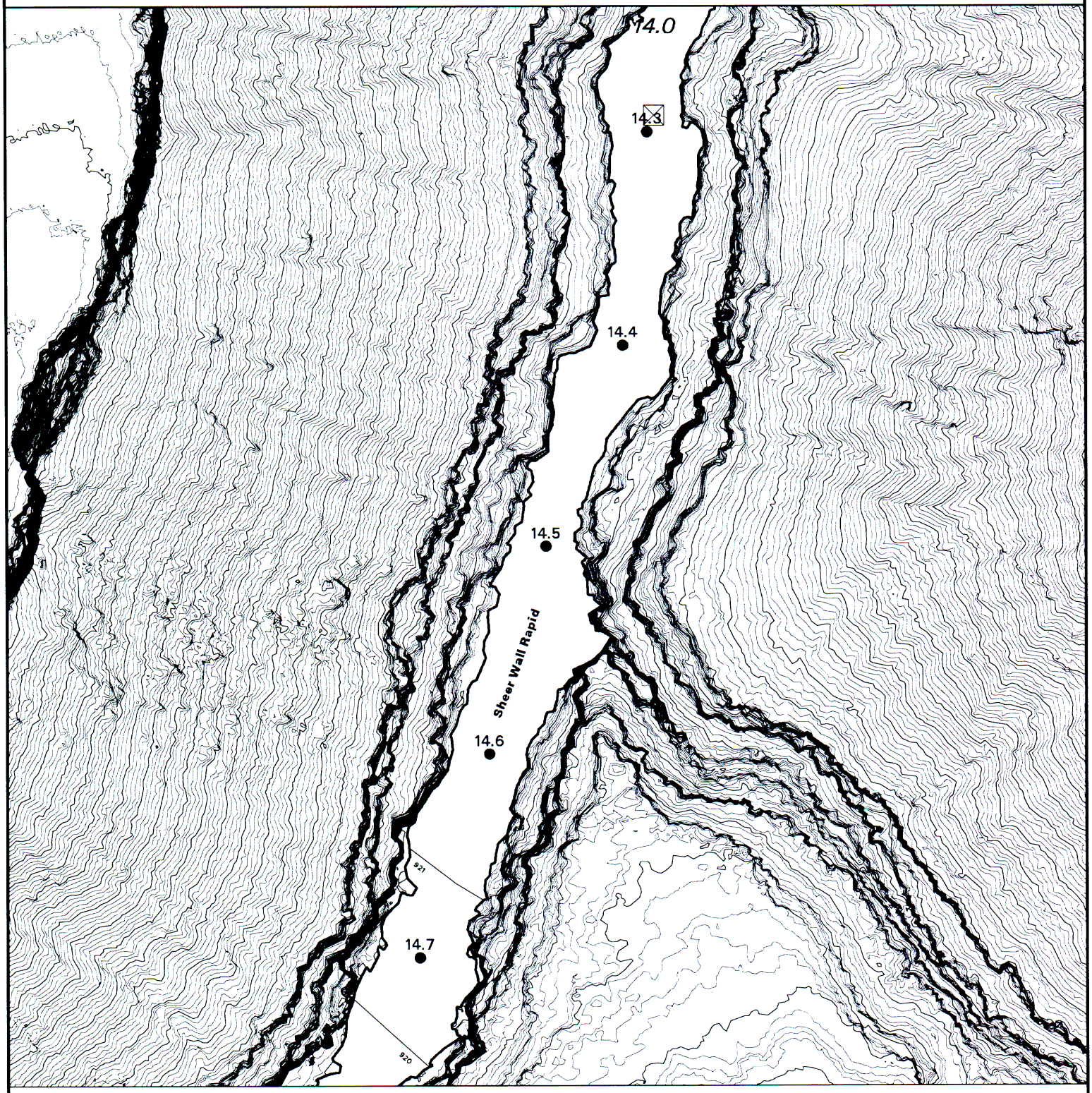

- GCMRC River Miles (Circle)
- **USGS Birdseye Mileage (Star)**
- ***Belknap River Guide (Triangle)***
- *Stevens River Guide (Square)*
- Two & Ten-Meter Contours
  With One-Meter River-Surface Elevations
- Camps (S=small, M=medium & L=large)
- Shoreline (8,000 CFS)

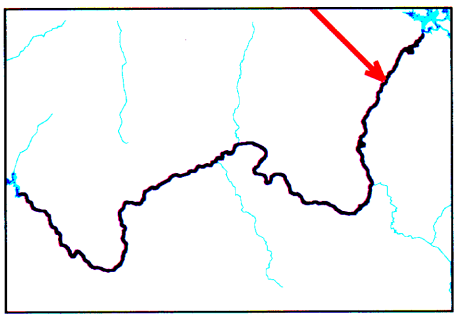

MILES

0 — 0.1

0 — 0.1 — 0.2

KILOMETERS

Scale 1:4,000
Four inches = Quarter Mile

Map location = K:/RIVERGUIDE2002/RM14_5.MAP
Map created on August 22, 2002 by mbreedlove

River Mile 15

GCMRC Centerline with Stevens, Belknap, and USGS River Guide Mile Systems

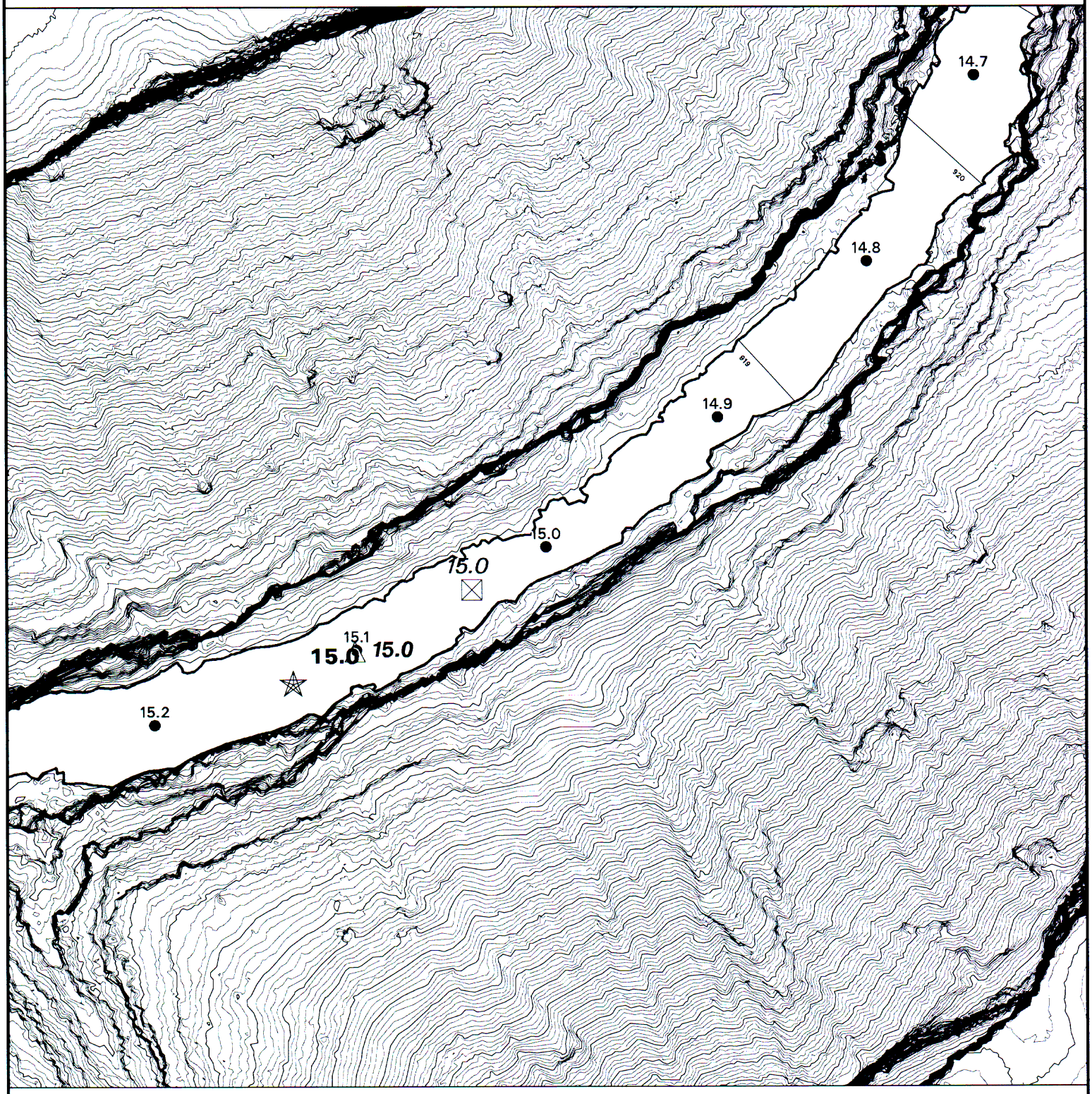

- GCMRC River Miles (Circle)
- **USGS Birdseye Mileage (Star)**
- ***Belknap River Guide (Triangle)***
- *Stevens River Guide (Square)*
- Two & Ten-Meter Contours
  With One-Meter River-Surface Elevations
- Camps (S=small, M=medium & L=large)
- Shoreline (8,000 CFS)

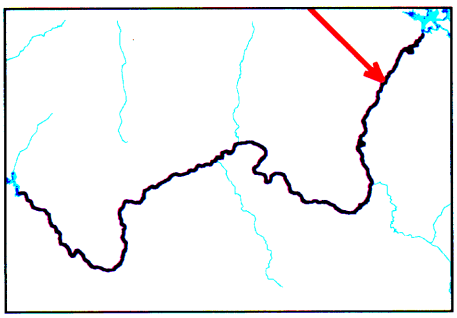

MILES

0 0.1

0 0.1 0.2

KILOMETERS

Scale 1:4,000
Four inches = Quarter Mile

Map location = K:/RIVERGUIDE2002/RM15.MAP
Map created on August 22, 2002 by mbreedlove

River Mile 15.5

GCMRC Centerline with Stevens, Belknap, and USGS River Guide Mile Systems

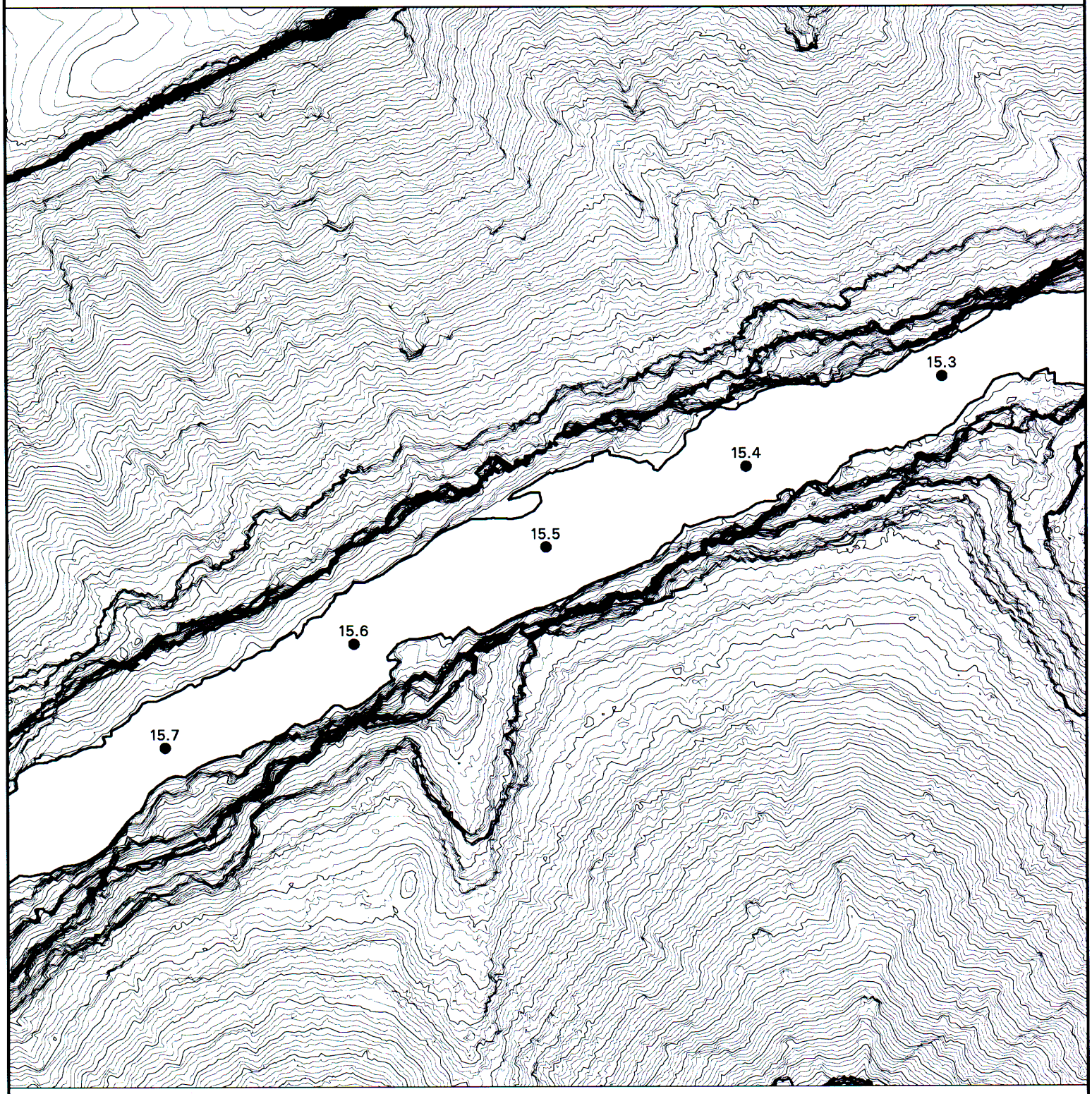

- GCMRC River Miles (Circle)
- **USGS Birdseye Mileage (Star)**
- ***Belknap River Guide (Triangle)***
- *Stevens River Guide (Square)*
- Two & Ten-Meter Contours
  With One-Meter River-Surface Elevations
- Camps (S=small, M=medium & L=large)
- Shoreline (8,000 CFS)

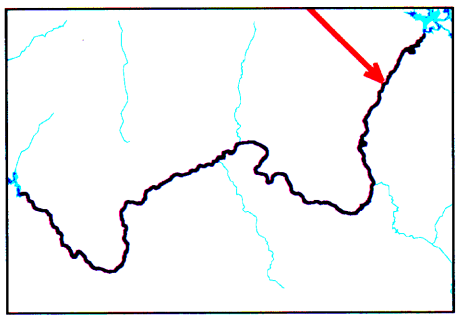

MILES

0 0.1

0 0.1 0.2

KILOMETERS

Scale 1:4,000
Four inches = Quarter Mile

Map location - K:/RIVERGUIDE2002/RM15_5.MAP
Map created on August 22, 2002 by mbreedlove

River Mile 16

GCMRC Centerline with Stevens, Belknap, and USGS River Guide Mile Systems

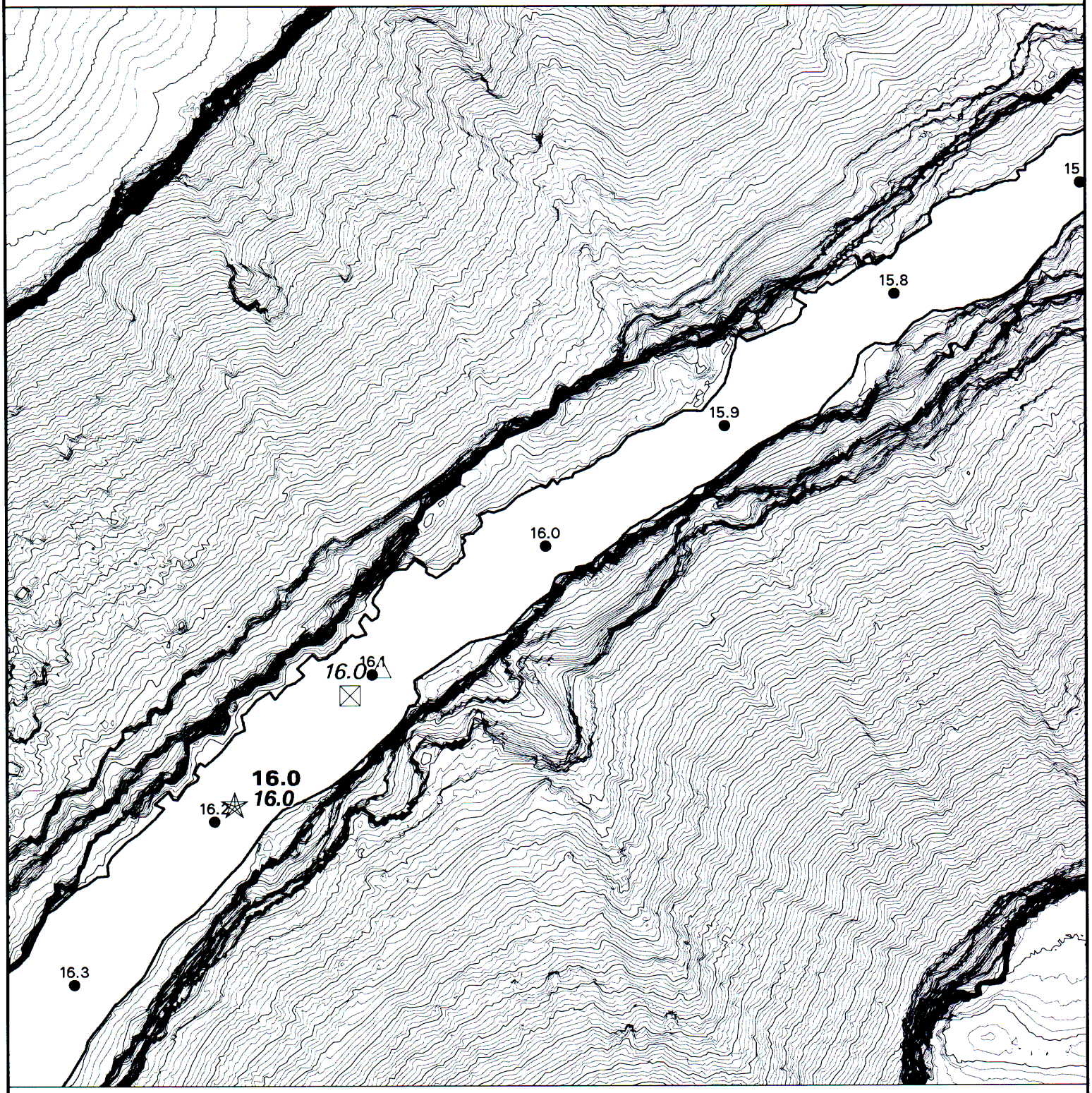

- GCMRC River Miles (Circle)
- **USGS Birdseye Mileage (Star)**
- ***Belknap River Guide (Triangle)***
- *Stevens River Guide (Square)*
- Two & Ten-Meter Contours
  With One-Meter River-Surface Elevations
- Camps (S=small, M=medium & L=large)
- Shoreline (8,000 CFS)

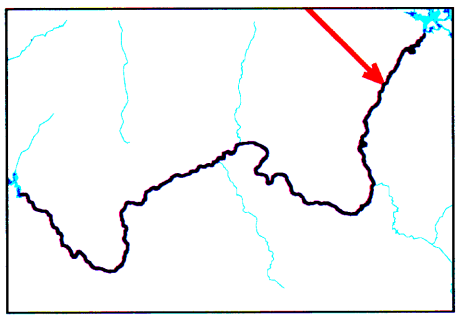

MILES

0 0.1

0 0.1 0.2

KILOMETERS

Scale 1:4,000
Four inches = Quarter Mile

Map location – K:/RIVERGUIDE2002/RM16.MAP
Map created on August 22, 2002 by mbreedlove

River Mile 16.5

GCMRC Centerline with Stevens, Belknap, and USGS River Guide Mile Systems

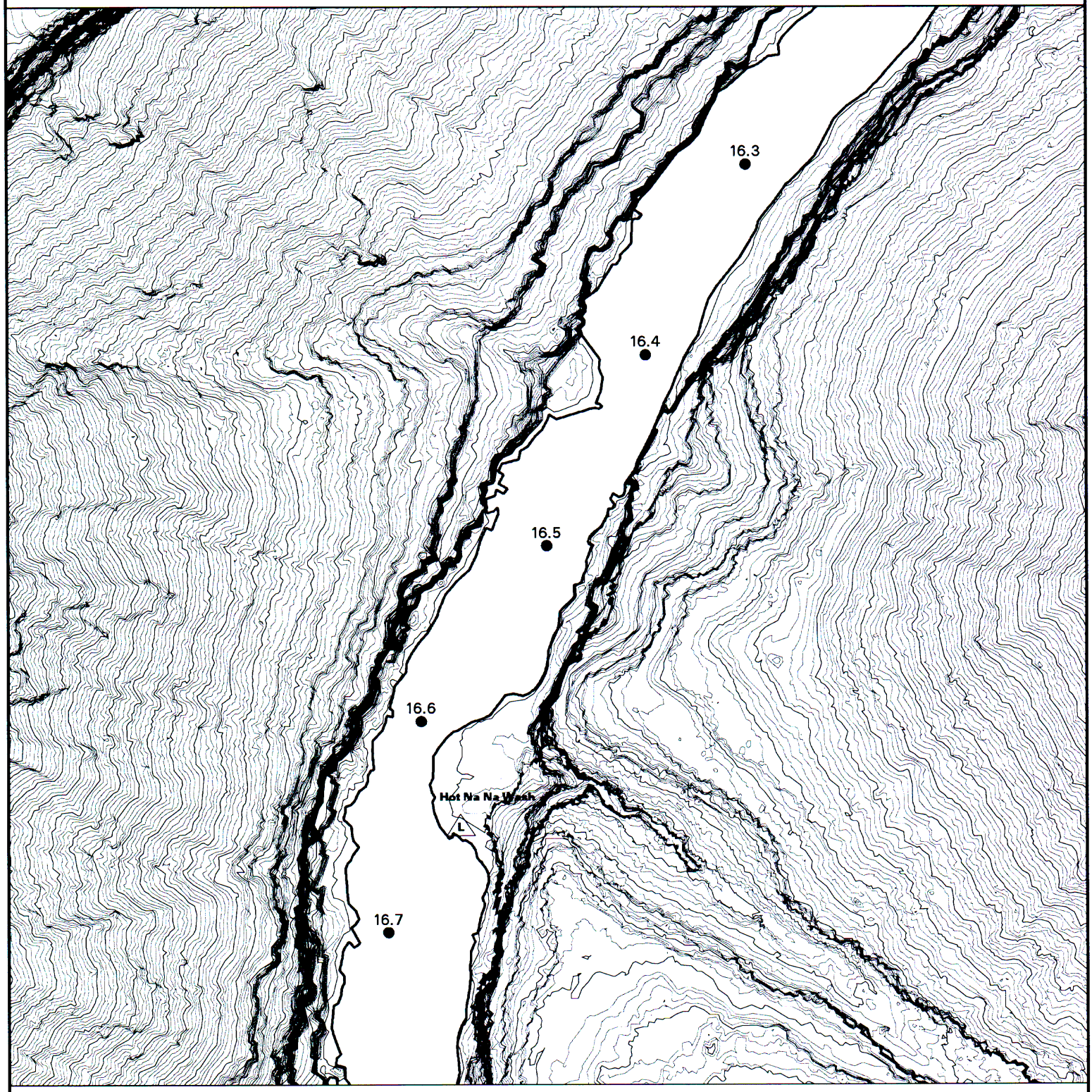

- GCMRC River Miles (Circle)
- **USGS Birdseye Mileage (Star)**
- ***Belknap River Guide (Triangle)***
- *Stevens River Guide (Square)*
- Two & Ten-Meter Contours
  With One-Meter River-Surface Elevations
- Camps (S=small, M=medium & L=large)
- Shoreline (8,000 CFS)

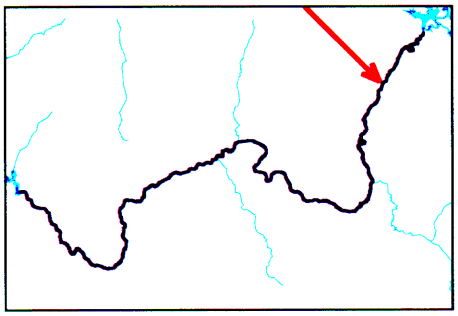

MILES

0 — 0.1

0 — 0.1 — 0.2

KILOMETERS

Scale 1:4,000
Four inches = Quarter Mile

Map location - K:/RIVERGUIDE2002/RM16_5.MAP
Map created on August 28, 2002 by mbreedlove

River Mile 17

GCMRC Centerline with Stevens, Belknap, and USGS River Guide Mile Systems

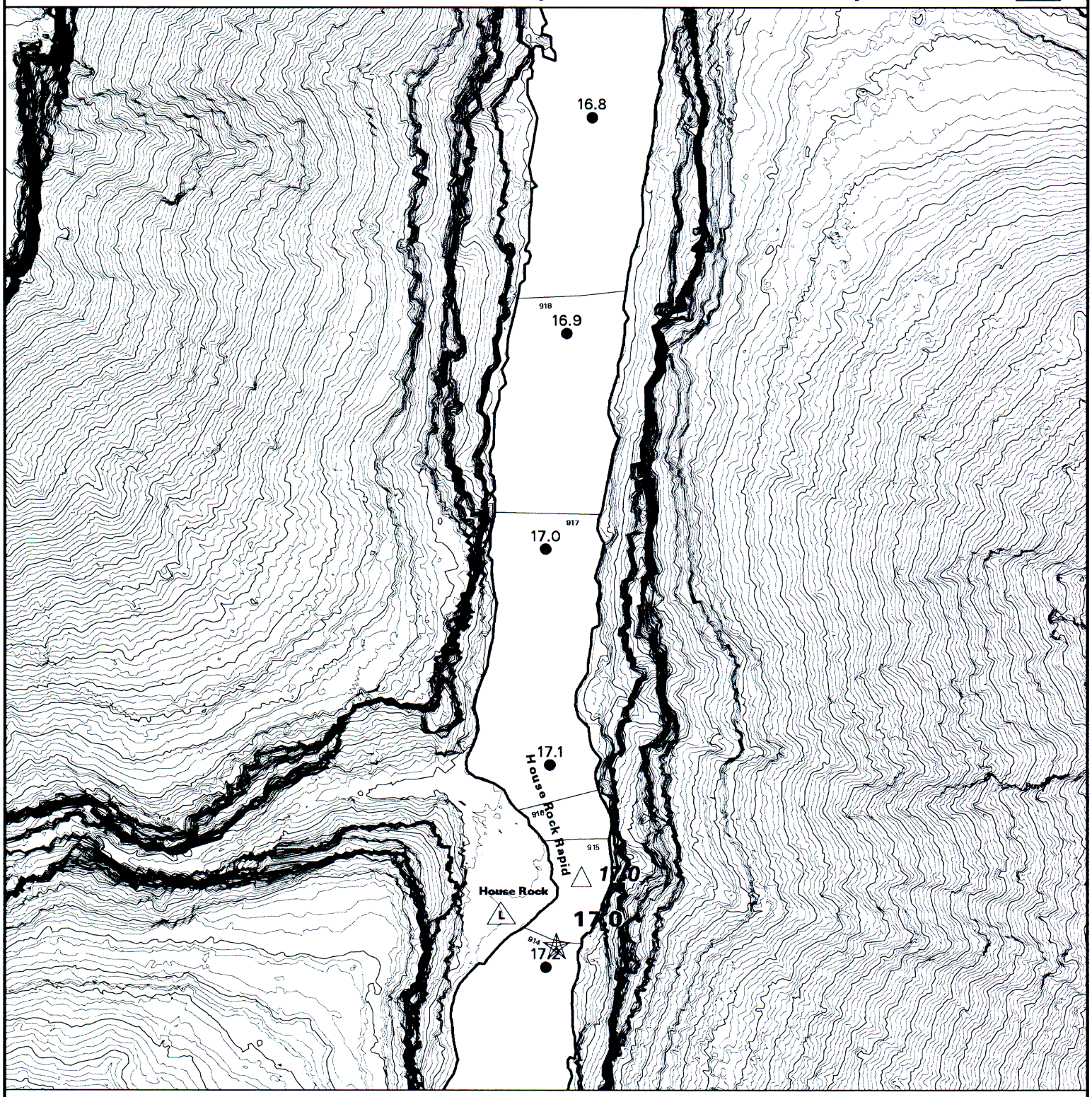

- GCMRC River Miles (Circle)
- **USGS Birdseye Mileage (Star)**
- ***Belknap River Guide (Triangle)***
- *Stevens River Guide (Square)*
- Two & Ten-Meter Contours
  With One-Meter River-Surface Elevations
- Camps (S=small, M=medium & L=large)
- Shoreline (8,000 CFS)

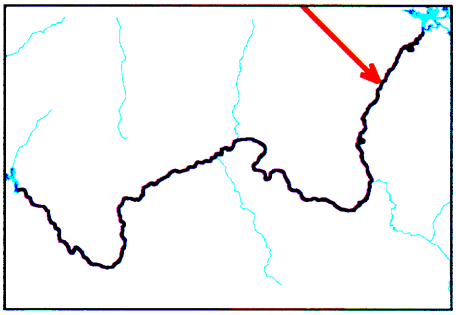

MILES

0 — 0.1

0 — 0.1 — 0.2

KILOMETERS

Scale 1:4,000
Four inches = Quarter Mile

Map location – K:\RIVERGUIDE2002\RM17.MAP
Map created on August 28, 2002 by mbreedlove

River Mile 17.5

GCMRC Centerline with Stevens, Belknap, and USGS River Guide Mile Systems

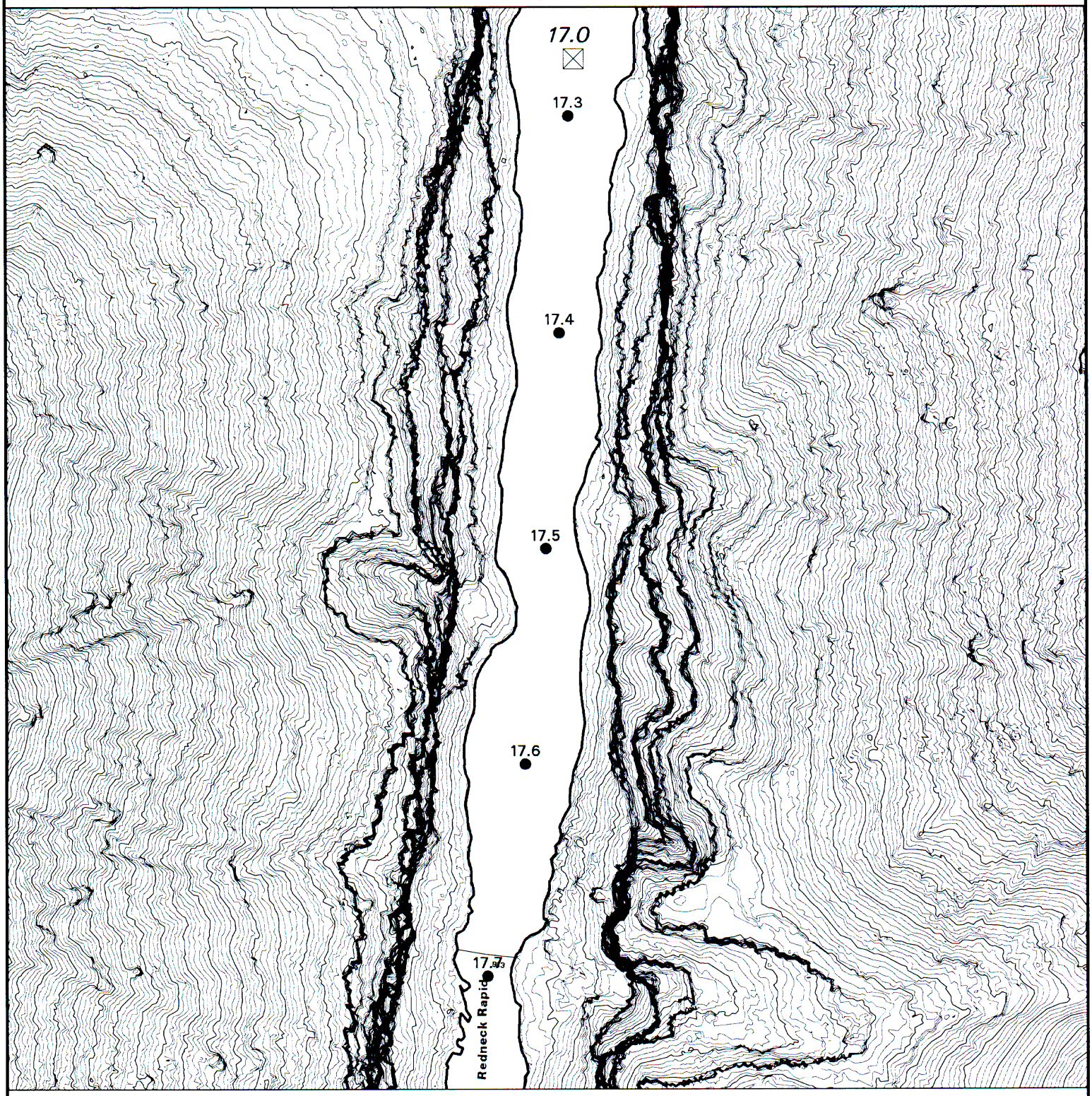

- GCMRC River Miles (Circle)
- **USGS Birdseye Mileage (Star)**
- ***Belknap River Guide (Triangle)***
- *Stevens River Guide (Square)*
- Two & Ten-Meter Contours
  With One-Meter River-Surface Elevations
- Camps (S=small, M=medium & L=large)
- Shoreline (8,000 CFS)

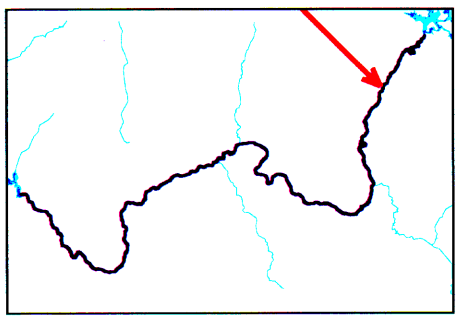

MILES

0 0.1

0 0.1 0.2

KILOMETERS

Scale 1:4,000
Four inches = Quarter Mile

Map location – K:/RIVERGUIDE2002/RM17_5.MAP
Map created on August 22, 2002 by mbreedlove

River Mile 18

GCMRC Centerline with Stevens, Belknap, and USGS River Guide Mile Systems

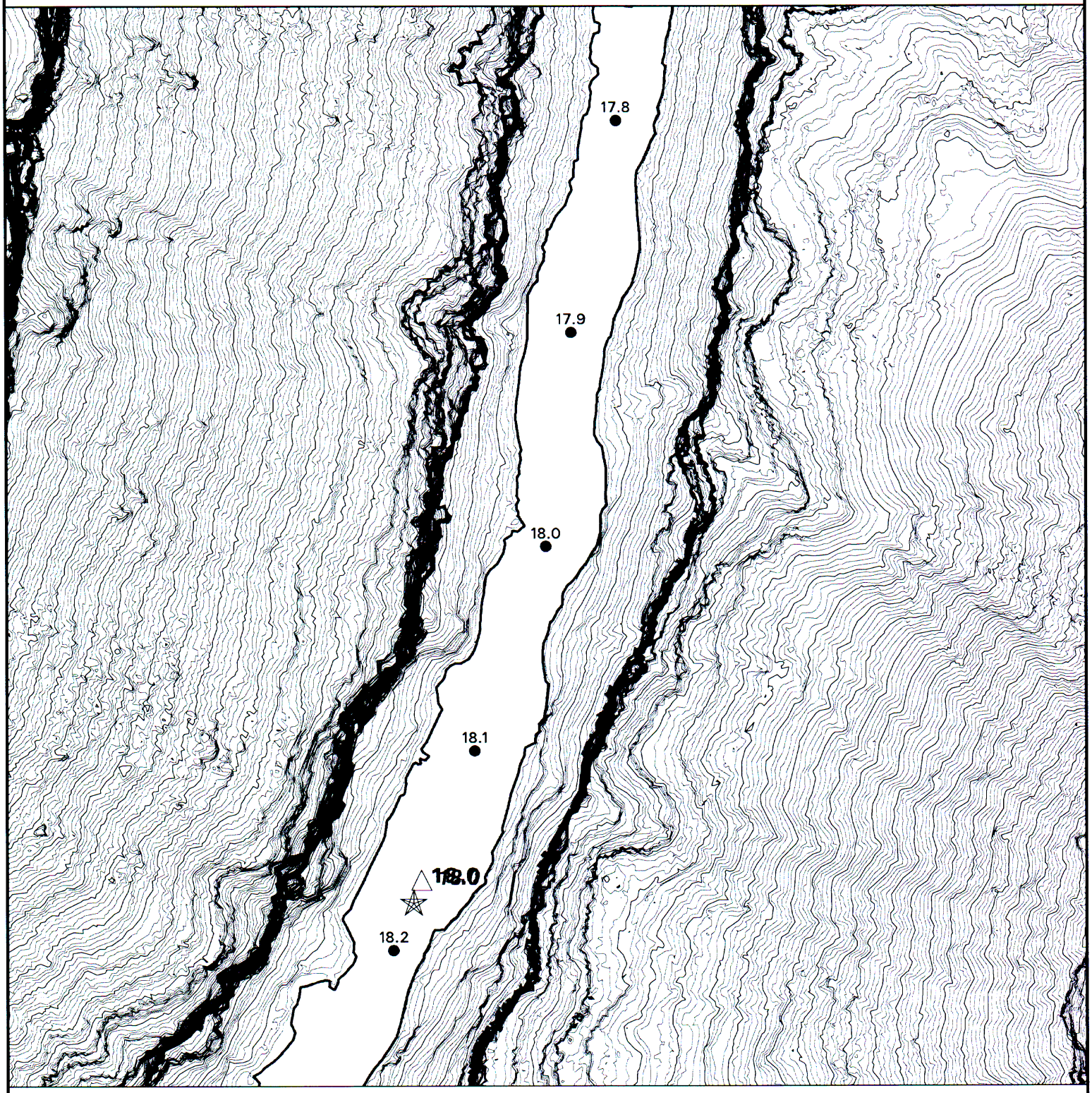

- GCMRC River Miles (Circle)
- **USGS Birdseye Mileage (Star)**
- ***Belknap River Guide (Triangle)***
- *Stevens River Guide (Square)*
- Two & Ten-Meter Contours
  With One-Meter River-Surface Elevations
- Camps (S=small, M=medium & L=large)
- Shoreline (8,000 CFS)

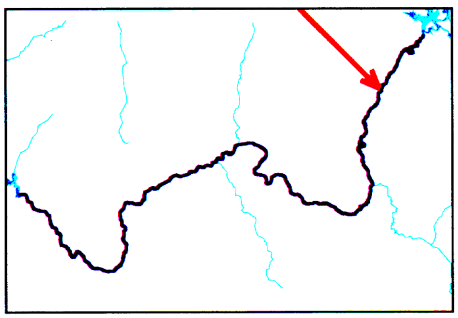

MILES

0 0.1

0 0.1 0.2

KILOMETERS

Scale 1:4,000
Four inches = Quarter Mile

Map location – K:/RIVERGUIDE2002/RM18.MAP
Map created on August 22, 2002 by mbreedlove

River Mile 18.5

GCMRC Centerline with Stevens, Belknap, and USGS River Guide Mile Systems

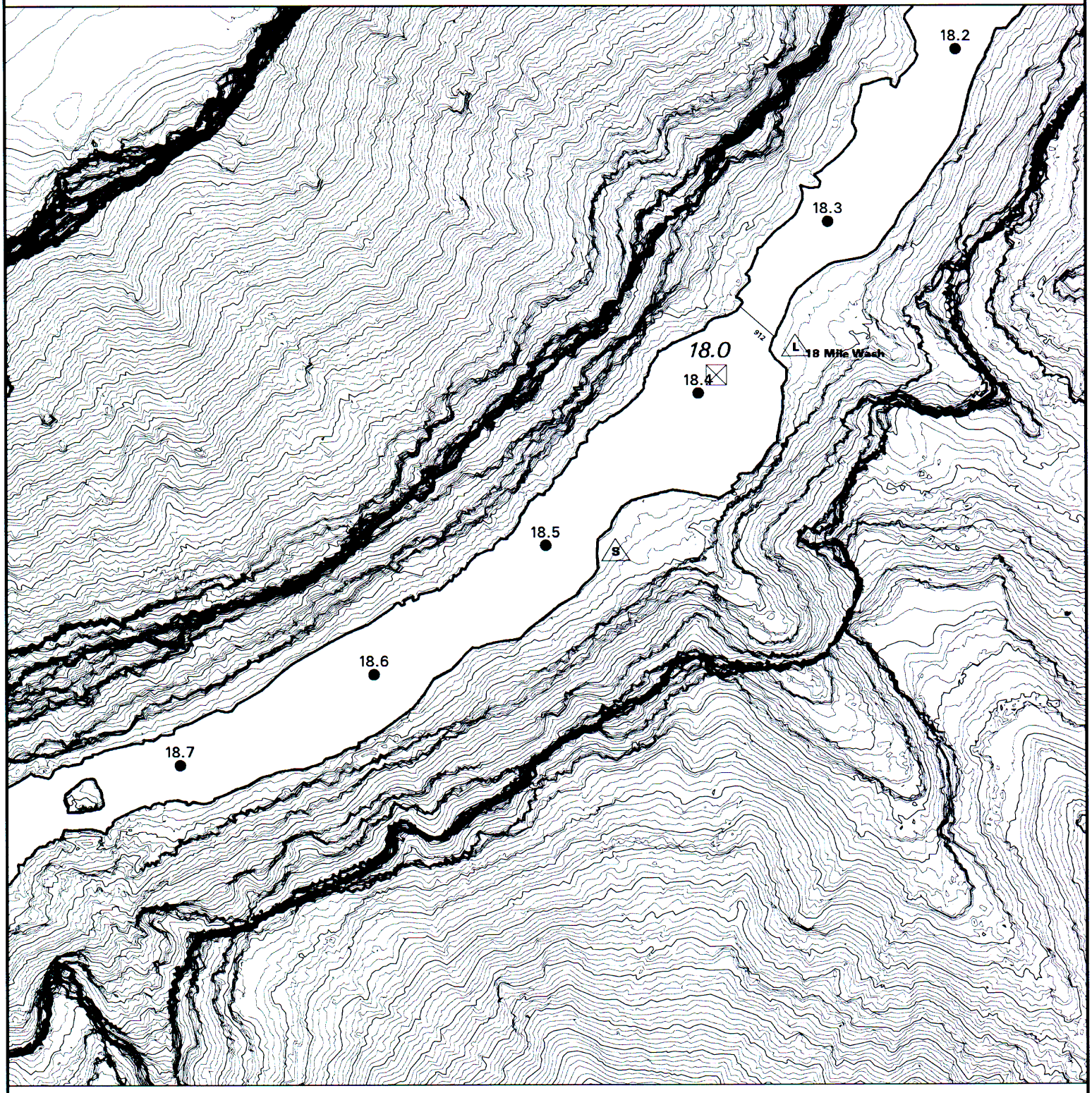

- GCMRC River Miles (Circle)
- **USGS Birdseye Mileage (Star)**
- ***Belknap River Guide (Triangle)***
- *Stevens River Guide (Square)*
- Two & Ten-Meter Contours
  With One-Meter River-Surface Elevations
- Camps (S=small, M=medium & L=large)
- Shoreline (8,000 CFS)

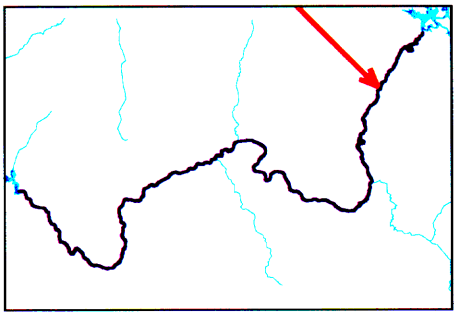

MILES

0 0.1

0 0.1 0.2

KILOMETERS

Scale 1:4,000
Four inches = Quarter Mile

Map location – K:/RIVERGUIDE2002/RM18_5.MAP
Map created on August 28, 2002 by mbreedlove

River Mile 19

GCMRC Centerline with Stevens, Belknap, and USGS River Guide Mile Systems

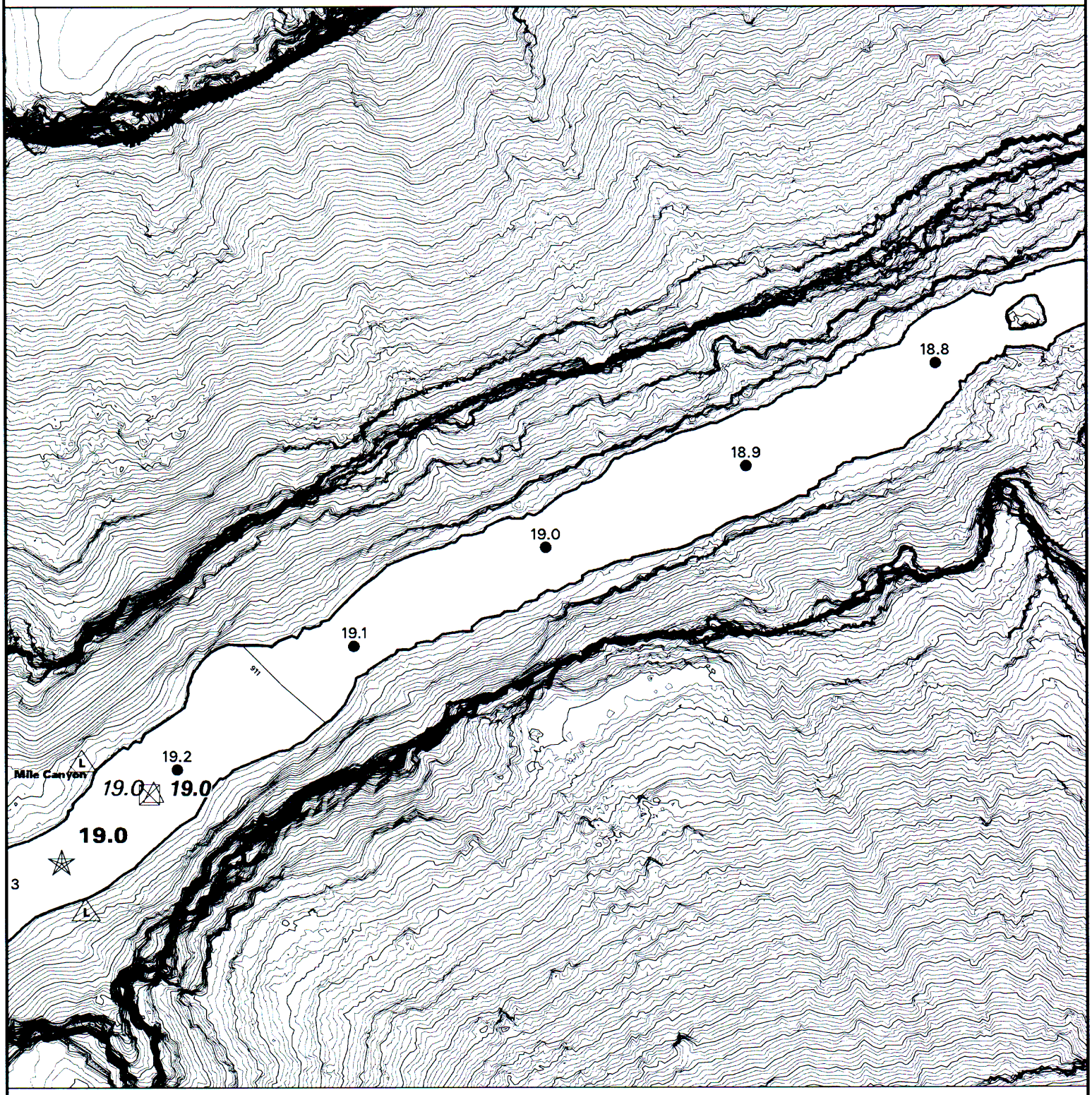

- GCMRC River Miles (Circle)
- **USGS Birdseye Mileage (Star)**
- ***Belknap River Guide (Triangle)***
- *Stevens River Guide (Square)*
- Two & Ten-Meter Contours
  With One-Meter River-Surface Elevations
- Camps (S=small, M=medium & L=large)
- Shoreline (8,000 CFS)

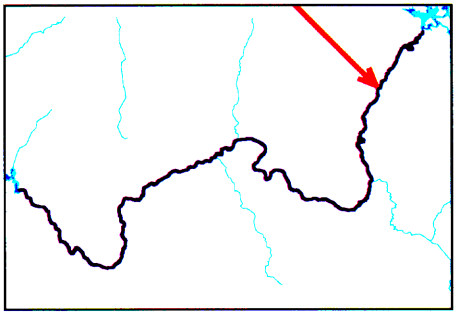

MILES

0 0.1

0 0.1 0.2

KILOMETERS

Scale 1:4,000
Four inches = Quarter Mile

Map location = K:/RIVERGUIDE2002/RM19.MAP
Map created on August 28, 2002 by mbreedlove

River Mile 19.5

GCMRC Centerline with Stevens, Belknap, and USGS River Guide Mile Systems

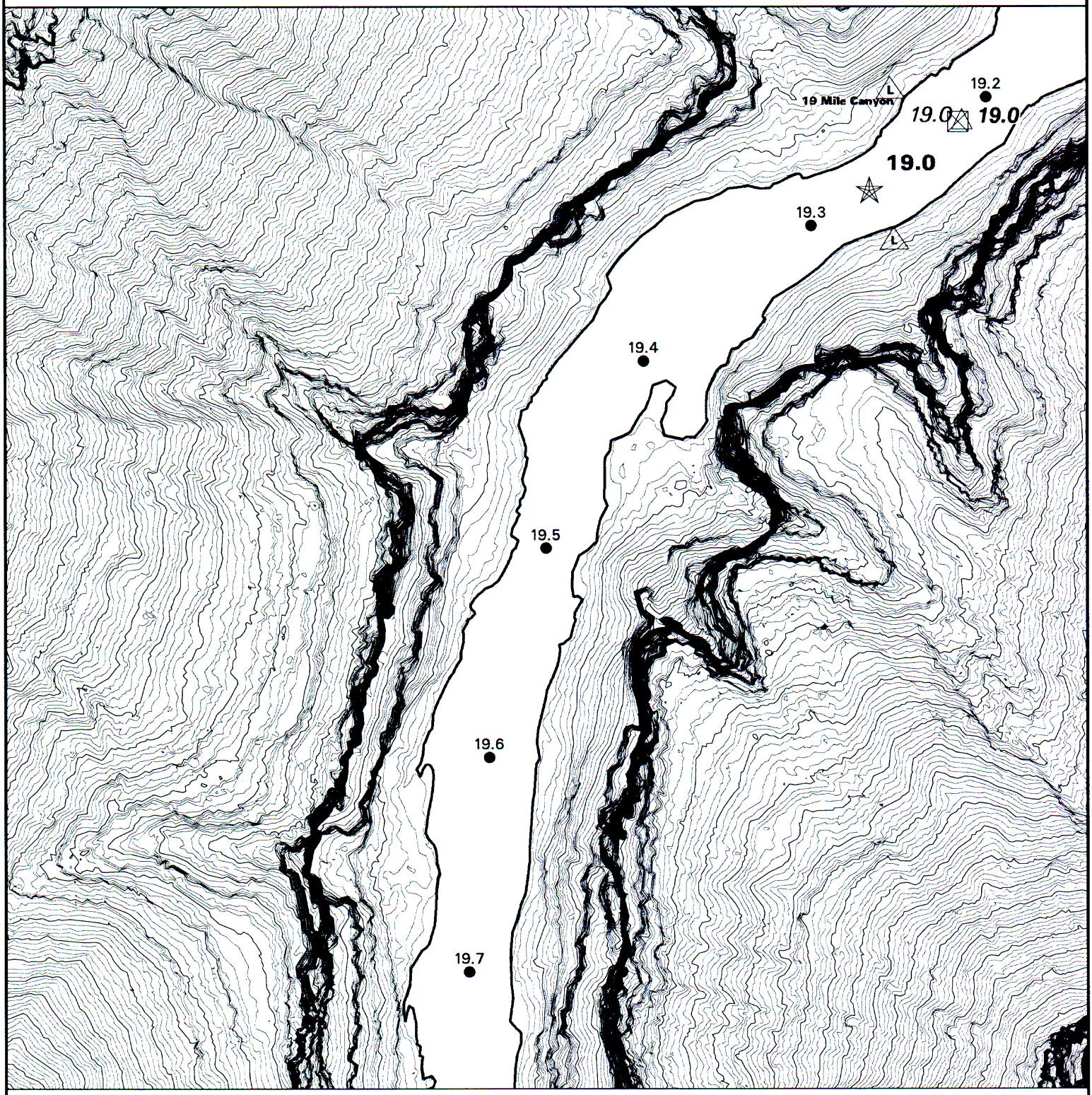

- GCMRC River Miles (Circle)
- **USGS Birdseye Mileage (Star)**
- ***Belknap River Guide (Triangle)***
- *Stevens River Guide (Square)*
- Two & Ten-Meter Contours
  With One-Meter River-Surface Elevations
- Camps (S=small, M=medium & L=large)
- Shoreline (8,000 CFS)

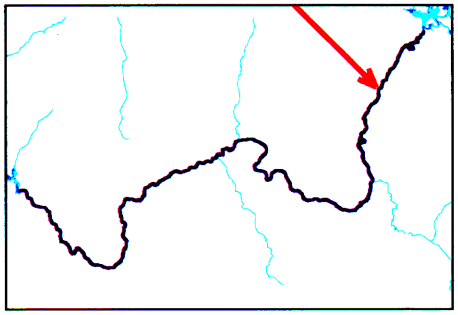

MILES

0 0.1

0 0.1 0.2

KILOMETERS

Scale 1:4,000
Four inches = Quarter Mile

Map location = K:/RIVERGUIDE2002/RM19_5.MAP
Map created on August 28, 2002 by mbreedlove

River Mile 20

GCMRC Centerline with Stevens, Belknap, and USGS River Guide Mile Systems

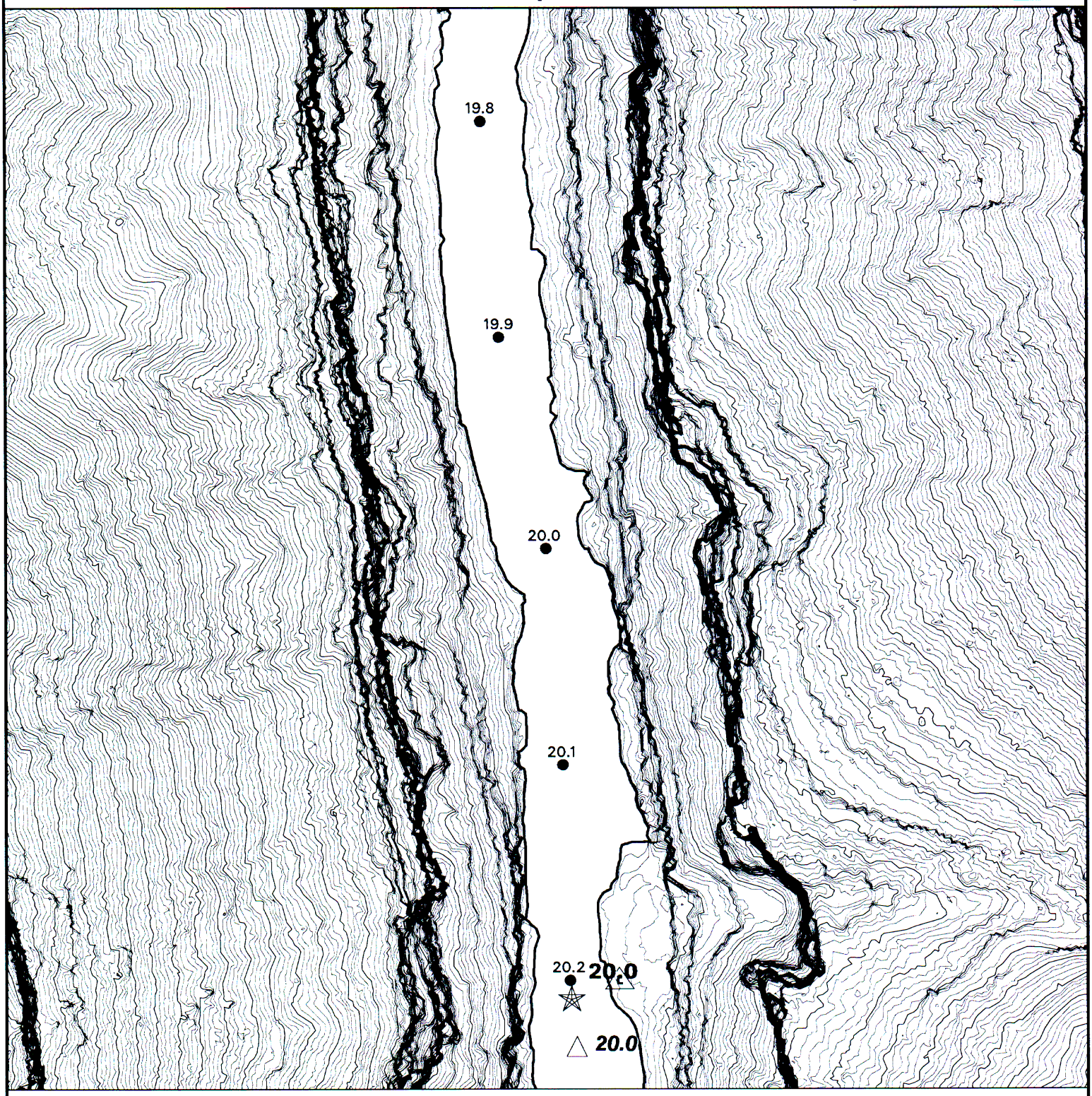

- GCMRC River Miles (Circle)
- **USGS Birdseye Mileage (Star)**
- ***Belknap River Guide (Triangle)***
- *Stevens River Guide (Square)*
- Two & Ten-Meter Contours
  With One-Meter River-Surface Elevations
- Camps (S=small, M=medium & L=large)
- Shoreline (8,000 CFS)

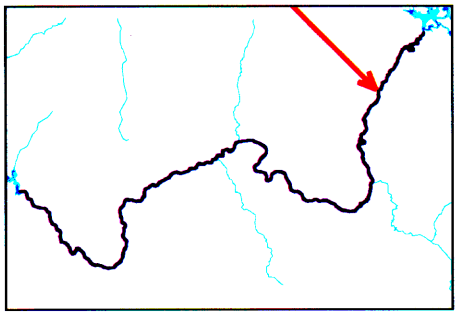

MILES

0 0.1

0 0.1 0.2

KILOMETERS

Scale 1:4,000
Four inches = Quarter Mile

Map location = K:/RIVERGUIDE2002/RM20.MAP
Map created on August 28, 2002 by mbreedlove

River Mile 20.5

GCMRC Centerline with Stevens, Belknap, and USGS River Guide Mile Systems

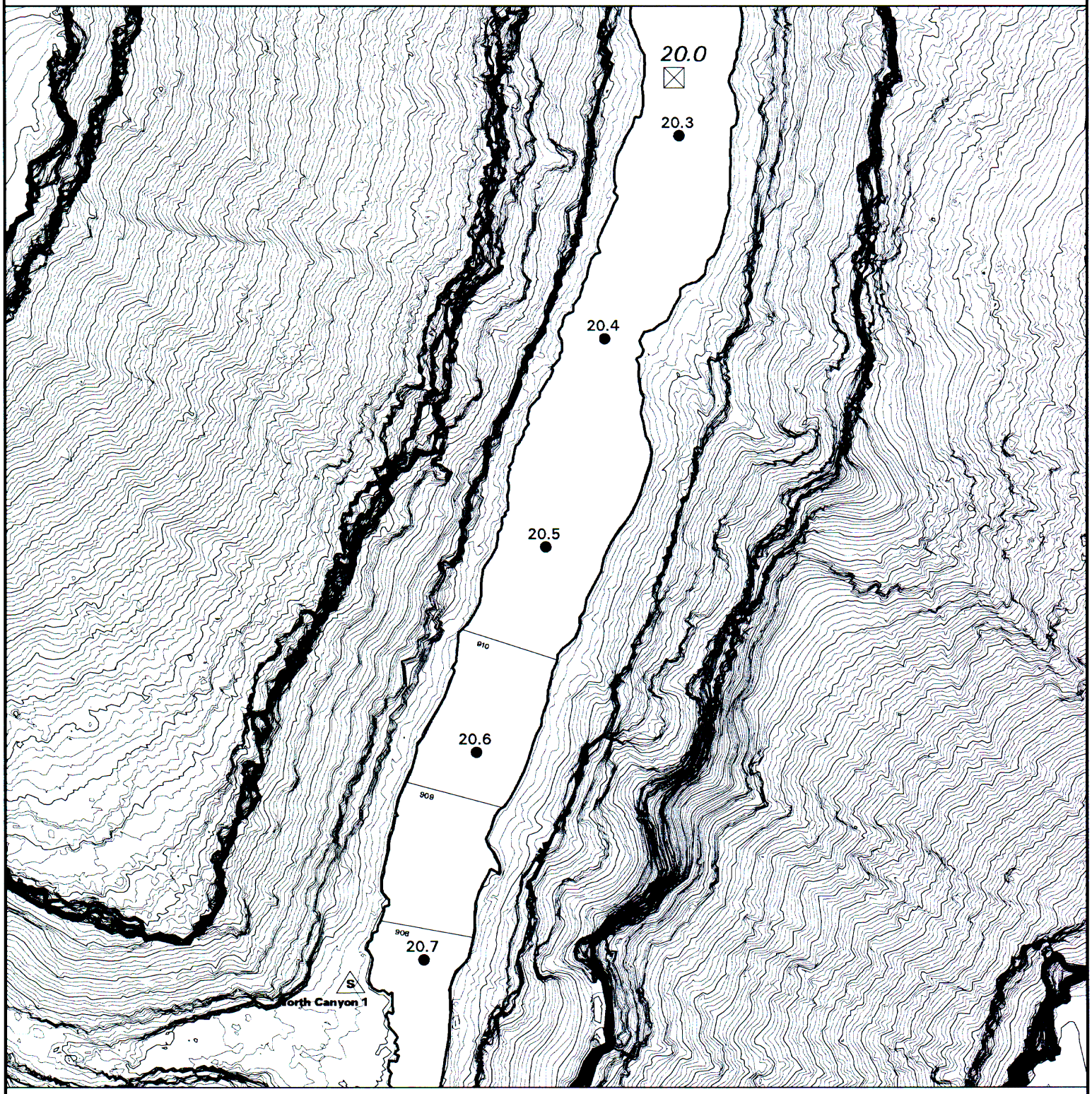

- GCMRC River Miles (Circle)
- **USGS Birdseye Mileage (Star)**
- ***Belknap River Guide (Triangle)***
- *Stevens River Guide (Square)*
- Two & Ten-Meter Contours
  With One-Meter River-Surface Elevations
- Camps (S=small, M=medium & L=large)
- Shoreline (8,000 CFS)

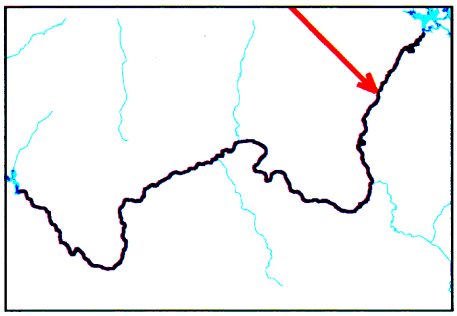

MILES

0 — 0.1

0 — 0.1 — 0.2

KILOMETERS

Scale 1:4,000
Four inches = Quarter Mile

Map location – K:/RIVERGUIDE2002/RM20_5.MAP
Map created on August 28, 2002 by mbreedlove

River Mile 21

GCMRC Centerline with Stevens, Belknap, and USGS River Guide Mile Systems

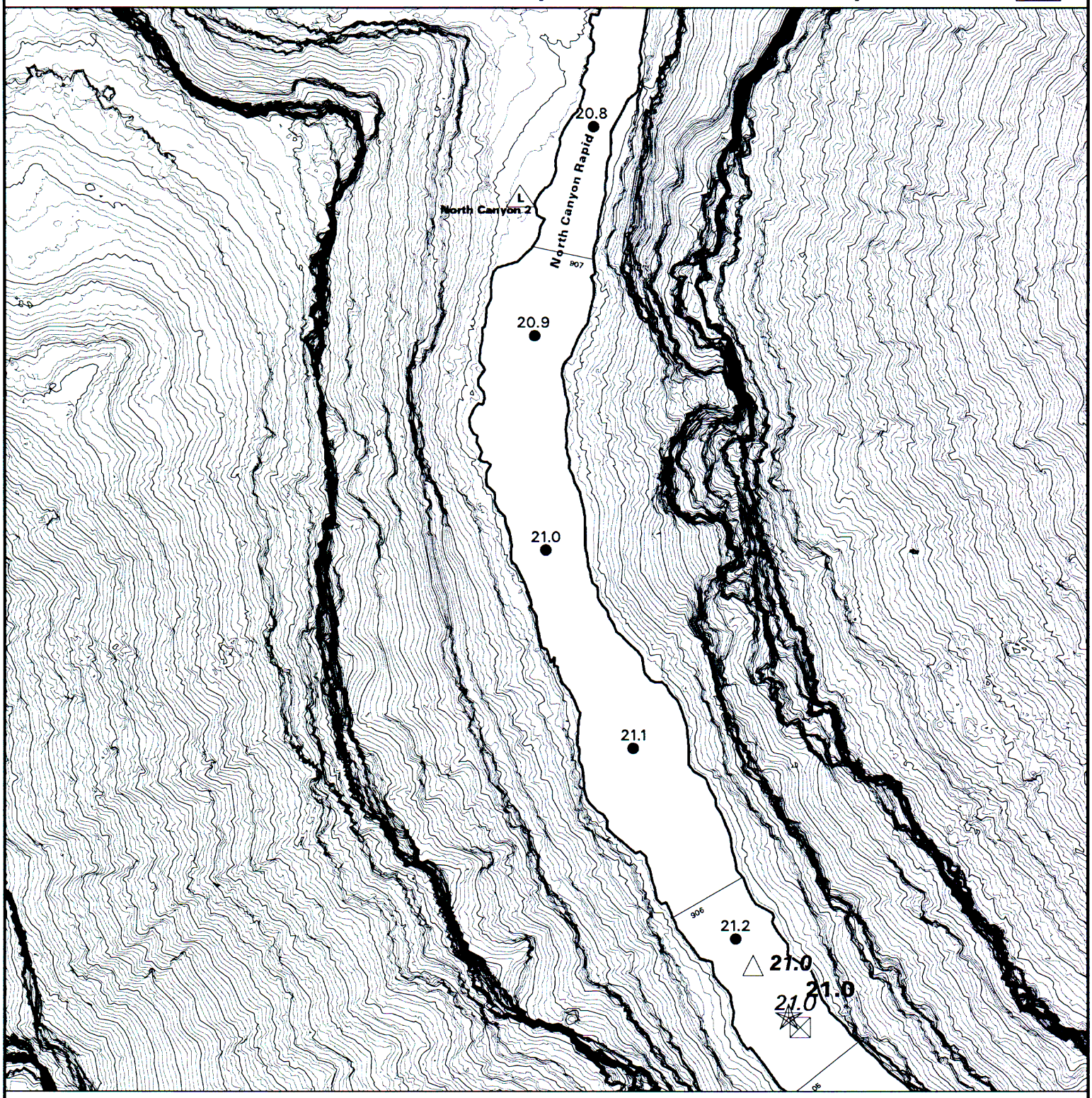

- GCMRC River Miles (Circle)
- **USGS Birdseye Mileage (Star)**
- ***Belknap River Guide (Triangle)***
- *Stevens River Guide (Square)*
- Two & Ten-Meter Contours
  With One-Meter River-Surface Elevations
- Camps (S=small, M=medium & L=large)
- Shoreline (8,000 CFS)

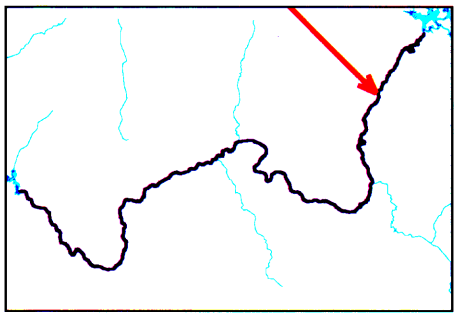

MILES

0 — 0.1

0 — 0.1 — 0.2

KILOMETERS

Scale 1:4,000
Four inches = Quarter Mile

Map location – K:/RIVERGUIDE2002/RM21.MAP
Map created on August 28, 2002 by mbreedlove

River Mile 21.5

GCMRC Centerline with Stevens, Belknap, and USGS River Guide Mile Systems

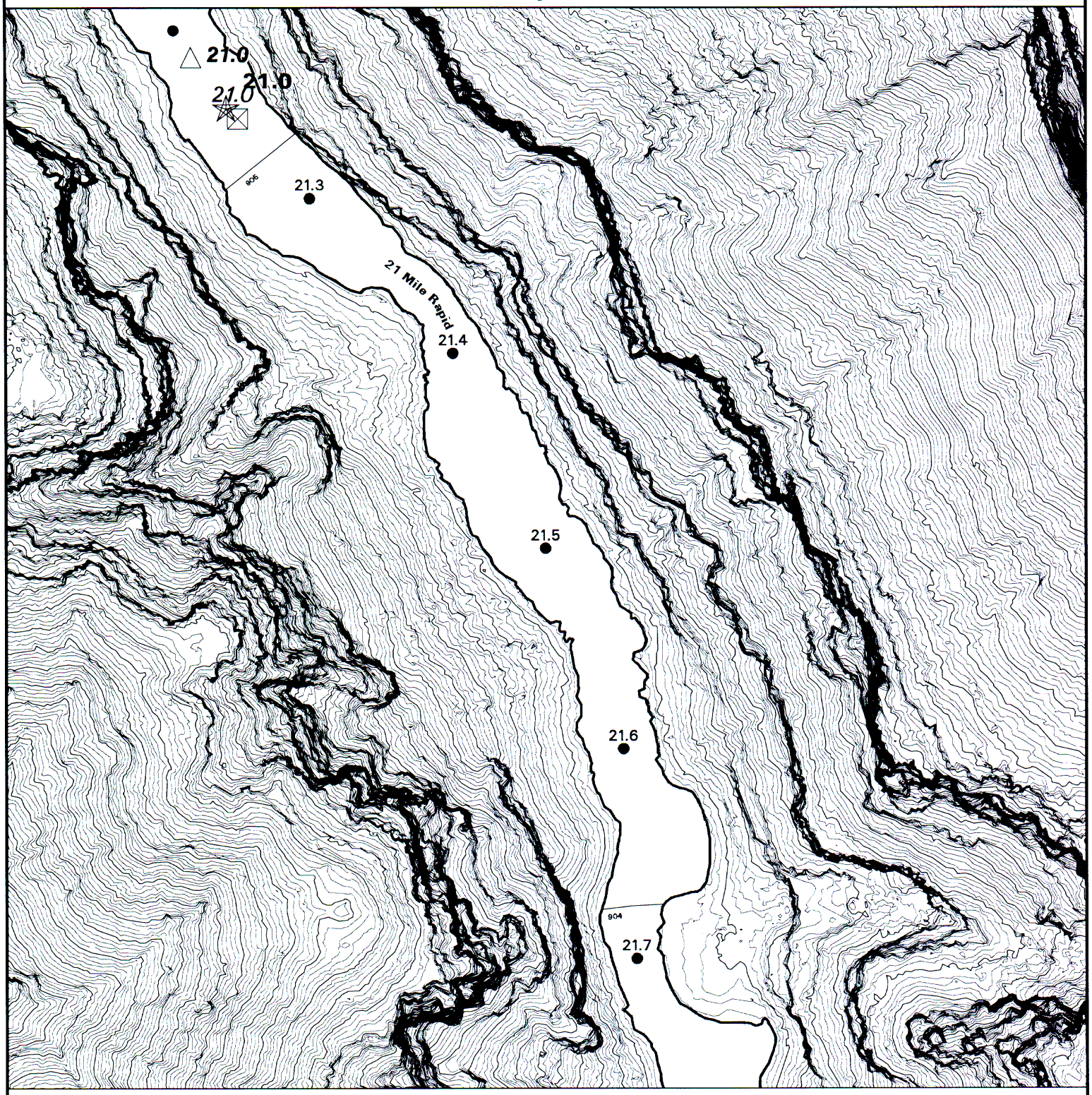

- GCMRC River Miles (Circle)
- **USGS Birdseye Mileage (Star)**
- ***Belknap River Guide (Triangle)***
- *Stevens River Guide (Square)*
- Two & Ten-Meter Contours
  With One-Meter River-Surface Elevations
- Camps (S=small, M=medium & L=large)
- Shoreline (8,000 CFS)

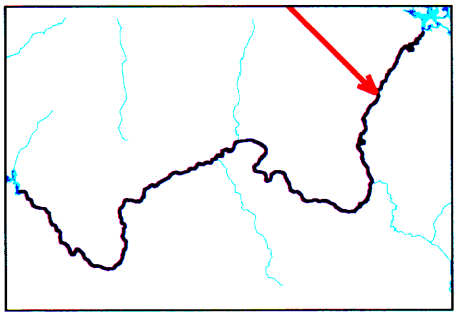

MILES

0 0.1

0 0.1 0.2

KILOMETERS

Scale 1:4,000
Four inches = Quarter Mile

Map location = K:/RIVERGUIDE2002/RM21_5.MAP
Map created on August 22, 2002 by mbreedlove

River Mile 22

GCMRC Centerline with Stevens, Belknap, and USGS River Guide Mile Systems

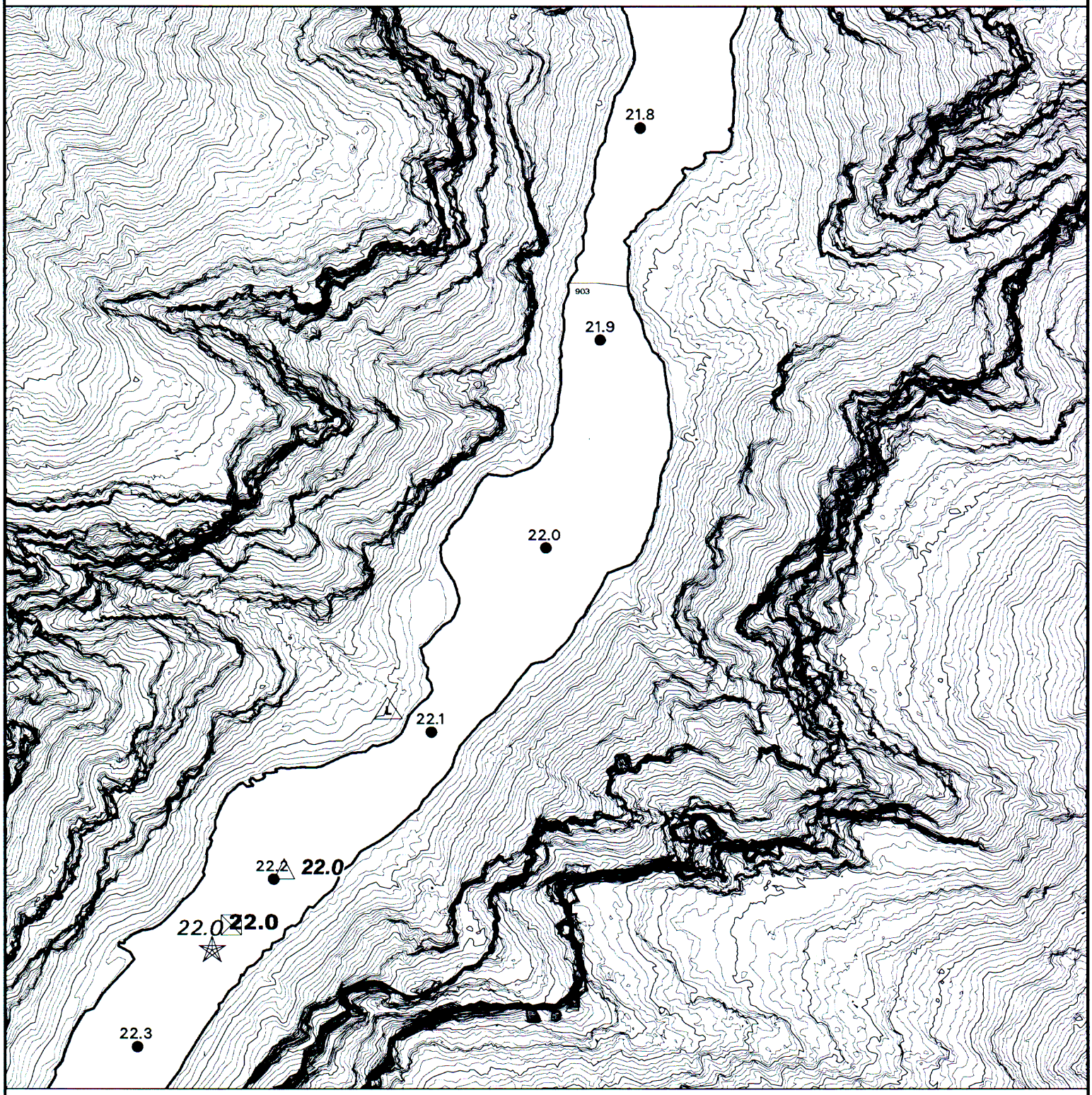

- GCMRC River Miles (Circle)
- **USGS Birdseye Mileage (Star)**
- ***Belknap River Guide (Triangle)***
- *Stevens River Guide (Square)*
- Two & Ten-Meter Contours
  With One-Meter River-Surface Elevations
- Camps (S=small, M=medium & L=large)
- Shoreline (8,000 CFS)

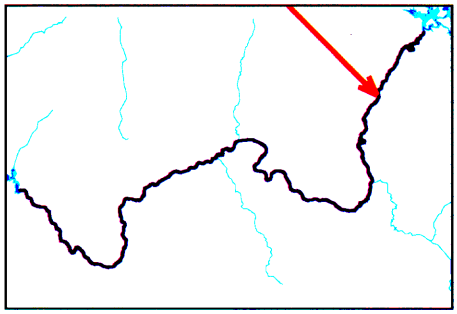

MILES

0 — 0.1

0 — 0.1 — 0.2

KILOMETERS

Scale 1:4,000
Four inches = Quarter Mile

Map location – K:/RIVERGUIDE2002/RM22.MAP
Map created on August 28, 2002 by mbreedlove

River Mile 22.5

GCMRC Centerline with Stevens, Belknap, and USGS River Guide Mile Systems

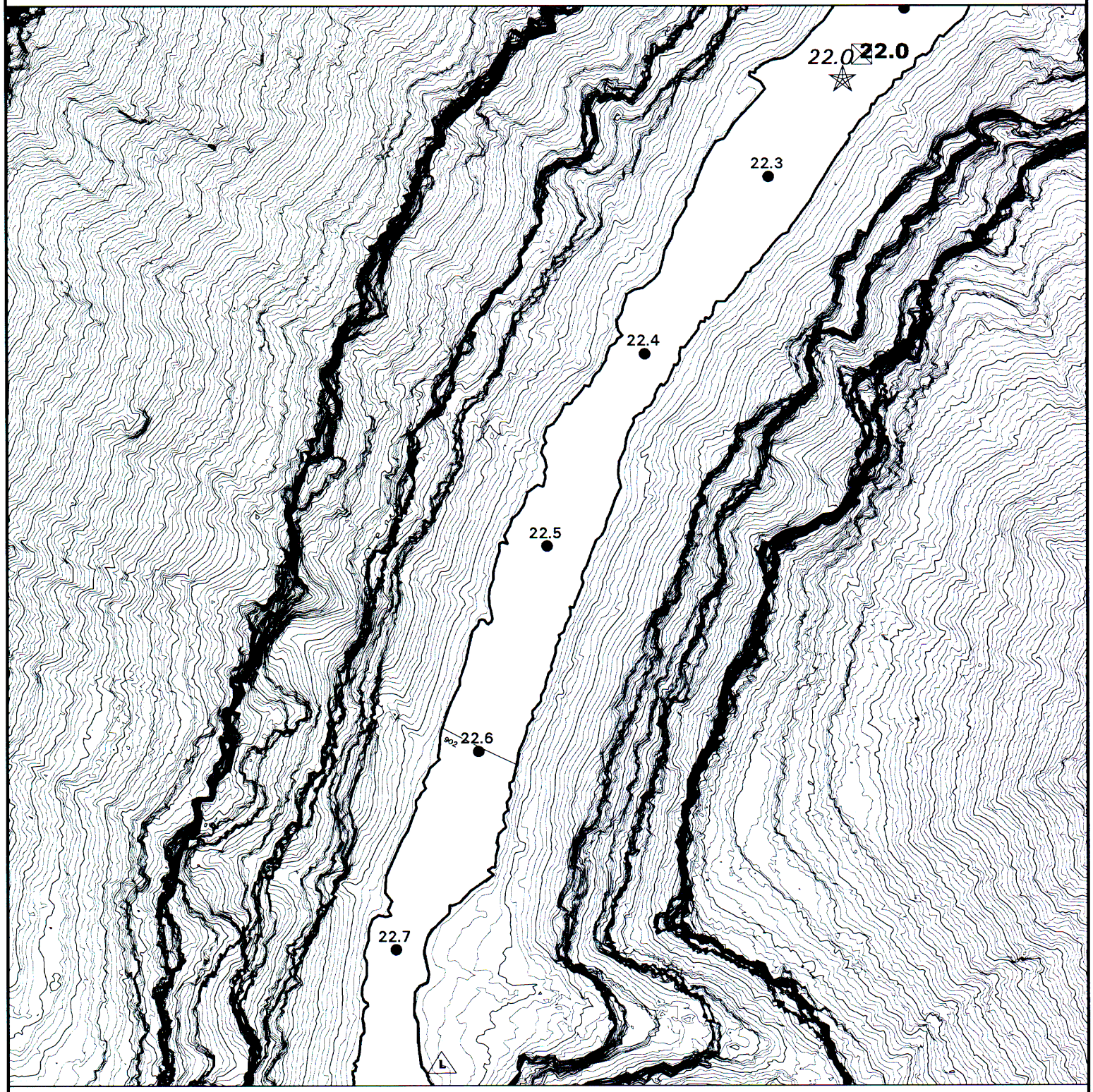

- GCMRC River Miles (Circle)
- **USGS Birdseye Mileage (Star)**
- ***Belknap River Guide (Triangle)***
- *Stevens River Guide (Square)*
- Two & Ten-Meter Contours
  With One-Meter River-Surface Elevations
- Camps (S=small, M=medium & L=large)
- Shoreline (8,000 CFS)

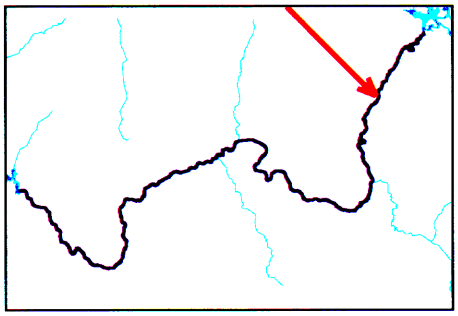

MILES

0 — 0.1

0 — 0.1 — 0.2

KILOMETERS

Scale 1:4,000
Four inches = Quarter Mile

Map location – K:/RIVERGUIDE2002/RM22_5.MAP
Map created on August 28, 2002 by mbreedlove

River Mile 23

GCMRC Centerline with Stevens, Belknap, and USGS River Guide Mile Systems

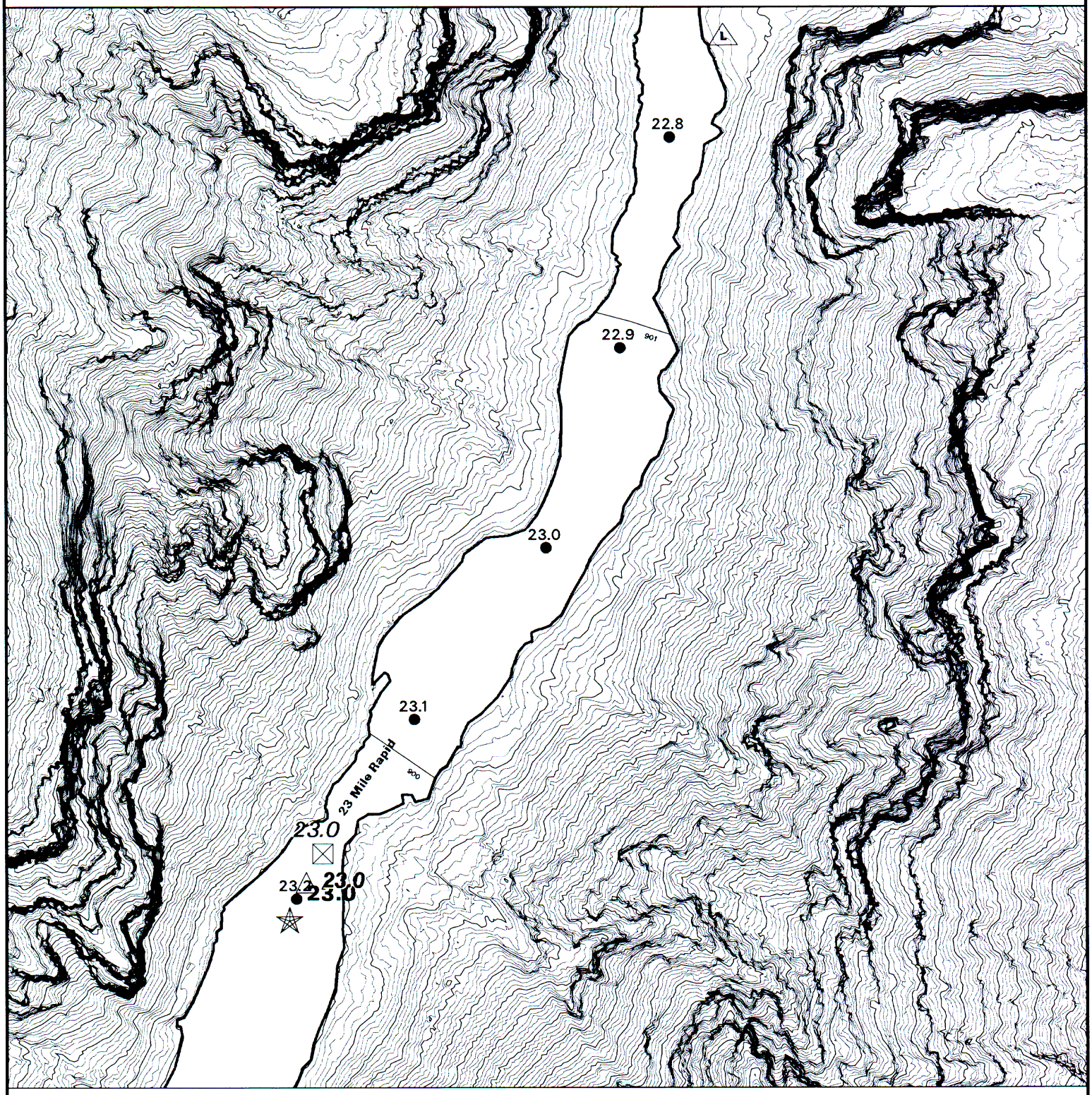

- GCMRC River Miles (Circle)
- **USGS Birdseye Mileage (Star)**
- ***Belknap River Guide (Triangle)***
- *Stevens River Guide (Square)*
- Two & Ten-Meter Contours
  With One-Meter River-Surface Elevations
- Camps (S=small, M=medium & L=large)
- Shoreline (8,000 CFS)

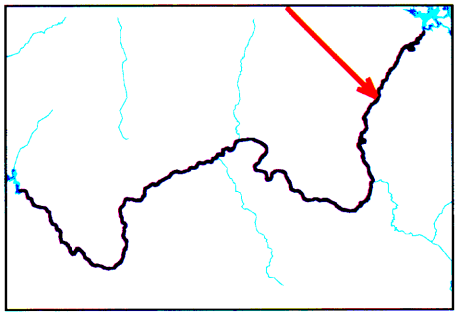

MILES

0 0.1

0 0.1 0.2

KILOMETERS

Scale 1:4,000
Four inches = Quarter Mile

Map location – K:/RIVERGUIDE2002/RM23.MAP
Map created on August 28, 2002 by mbreedlove

River Mile 23.5

GCMRC Centerline with Stevens, Belknap, and USGS River Guide Mile Systems



- GCMRC River Miles (Circle)
- **USGS Birdseye Mileage (Star)**
- ***Belknap River Guide (Triangle)***
- *Stevens River Guide (Square)*
- Two & Ten-Meter Contours
  With One-Meter River-Surface Elevations
- Camps (S=small, M=medium & L=large)
- Shoreline (8,000 CFS)

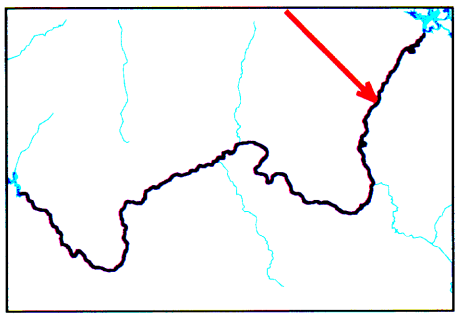

MILES

0 0.1

0 0.1 0.2

KILOMETERS

Scale 1:4,000
Four inches = Quarter Mile

Map location – K:/RIVERGUIDE2002/RM23_5.MAP
Map created on August 22, 2002 by mbreedlove

River Mile 24

GCMRC Centerline with Stevens, Belknap, and USGS River Guide Mile Systems

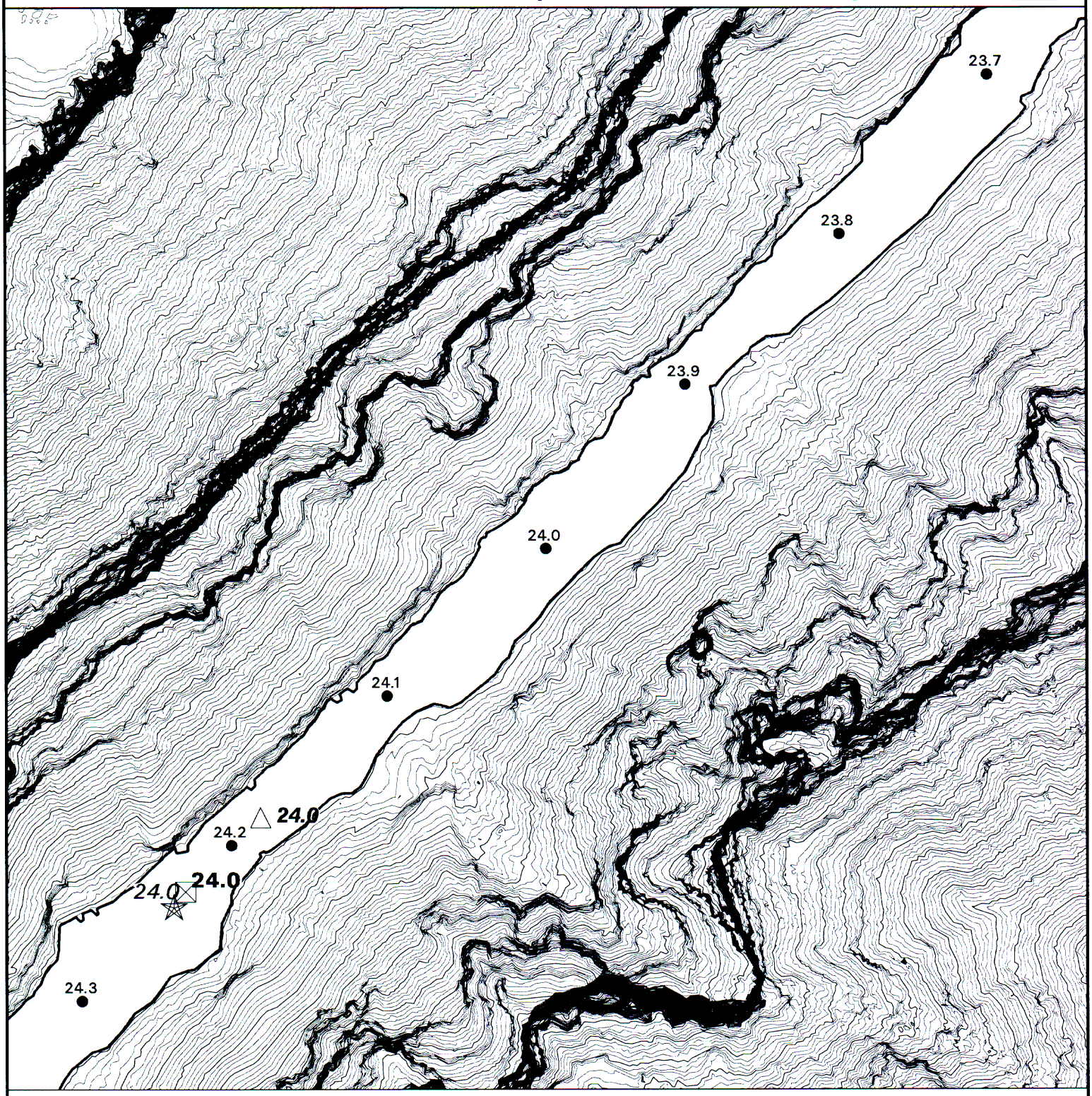

- GCMRC River Miles (Circle)
- **USGS Birdseye Mileage (Star)**
- ***Belknap River Guide (Triangle)***
- *Stevens River Guide (Square)*
- Two & Ten-Meter Contours
  With One-Meter River-Surface Elevations
- Camps (S=small, M=medium & L=large)
- Shoreline (8,000 CFS)

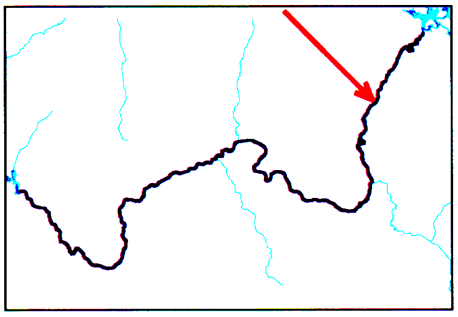

MILES

0 0.1

0 0.1 0.2

KILOMETERS

Scale 1:4,000
Four inches = Quarter Mile

Map location – K:/RIVERGUIDE2002/RM24.MAP
Map created on August 22, 2002 by mbreedlove

River Mile 24.5

GCMRC Centerline with Stevens, Belknap, and USGS River Guide Mile Systems

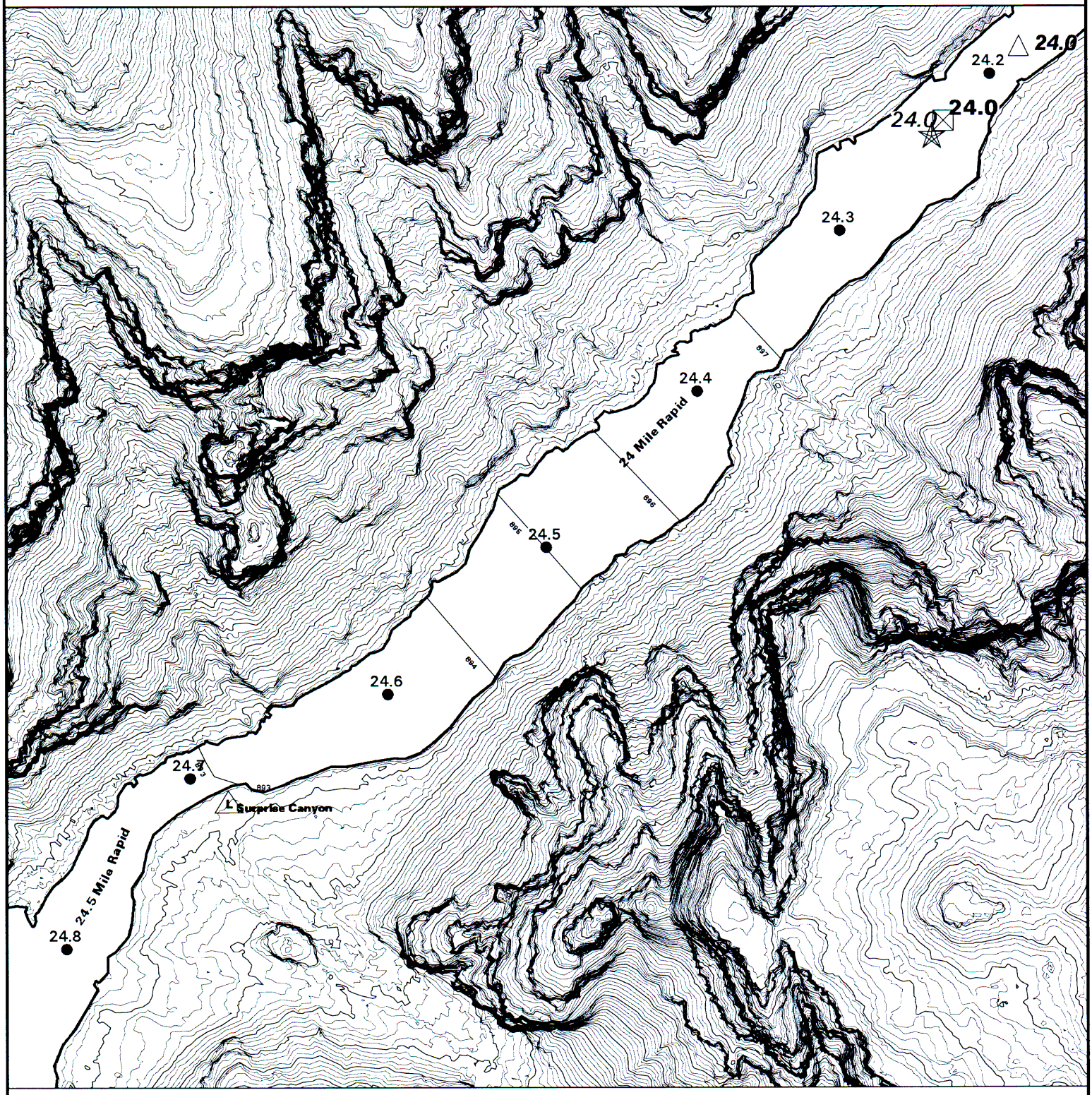

- GCMRC River Miles (Circle)
- **USGS Birdseye Mileage (Star)**
- ***Belknap River Guide (Triangle)***
- *Stevens River Guide (Square)*
- Two & Ten-Meter Contours
  With One-Meter River-Surface Elevations
- Camps (S=small, M=medium & L=large)
- Shoreline (8,000 CFS)

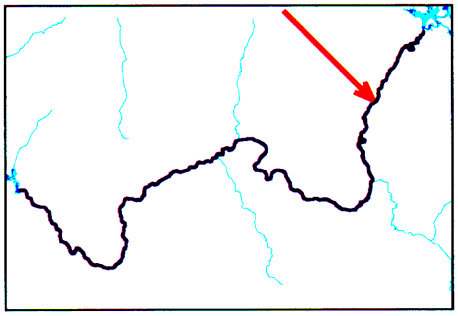

MILES

0 — 0.1

0 — 0.1 — 0.2

KILOMETERS

Scale 1:4,000
Four inches = Quarter Mile

Map location – K:/RIVERGUIDE2002/RM24_5.MAP
Map created on August 28, 2002 by mbreedlove

River Mile 25

GCMRC Centerline with Stevens, Belknap, and USGS River Guide Mile Systems



- GCMRC River Miles (Circle)
- **USGS Birdseye Mileage (Star)**
- ***Belknap River Guide (Triangle)***
- *Stevens River Guide (Square)*
- Two & Ten-Meter Contours
  With One-Meter River-Surface Elevations
- Camps (S=small, M=medium & L=large)
- Shoreline (8,000 CFS)

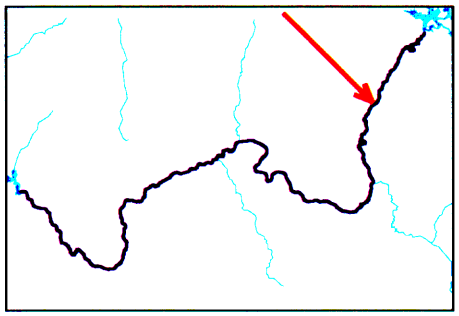

MILES

0 — 0.1

0 — 0.1 — 0.2

KILOMETERS

Scale 1:4,000
Four inches = Quarter Mile

Map location – K:/RIVERGUIDE2002/RM25.MAP
Map created on August 28, 2002 by mbreedlove

River Mile 25.5

GCMRC Centerline with Stevens, Belknap, and USGS River Guide Mile Systems



- GCMRC River Miles (Circle)
- **USGS Birdseye Mileage (Star)**
- ***Belknap River Guide (Triangle)***
- *Stevens River Guide (Square)*
- Two & Ten-Meter Contours
  With One-Meter River-Surface Elevations
- Camps (S=small, M=medium & L=large)
- Shoreline (8,000 CFS)

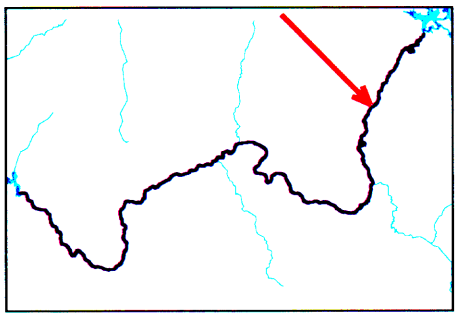

MILES

0 — 0.1

0 — 0.1 — 0.2

KILOMETERS

Scale 1:4,000
Four inches = Quarter Mile

Map location = K:/RIVERGUIDE2002/RM25_5.MAP
Map created on August 22, 2002 by mbreedlove

River Mile 26

GCMRC Centerline with Stevens, Belknap, and USGS River Guide Mile Systems



- GCMRC River Miles (Circle)
- **USGS Birdseye Mileage (Star)**
- ***Belknap River Guide (Triangle)***
- *Stevens River Guide (Square)*
- Two & Ten-Meter Contours
  With One-Meter River-Surface Elevations
- Camps (S=small, M=medium & L=large)
- Shoreline (8,000 CFS)

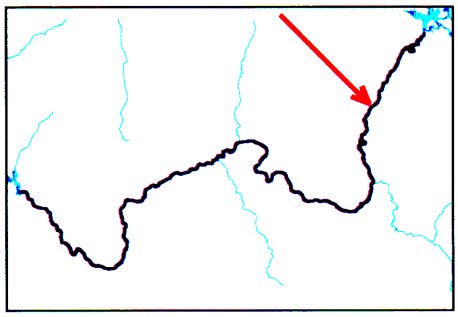

MILES

0 0.1

0 0.1 0.2

KILOMETERS

Scale 1:4,000
Four inches = Quarter Mile

Map location - K:/RIVERGUIDE2002/RM26.MAP
Map created on August 22, 2002 by mbreedlove

River Mile 26.5

GCMRC Centerline with Stevens, Belknap, and USGS River Guide Mile Systems



- GCMRC River Miles (Circle)
- **USGS Birdseye Mileage (Star)**
- ***Belknap River Guide (Triangle)***
- *Stevens River Guide (Square)*
- Two & Ten-Meter Contours
  With One-Meter River-Surface Elevations
- Camps (S=small, M=medium & L=large)
- Shoreline (8,000 CFS)

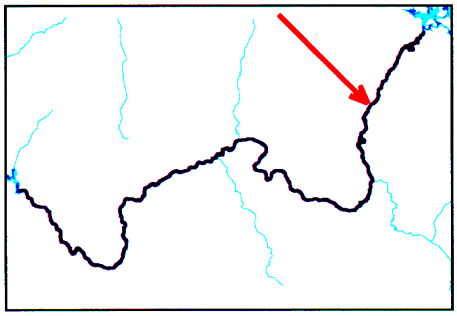

MILES

0 — 0.1

0 — 0.1 — 0.2

KILOMETERS

Scale 1:4,000
Four inches = Quarter Mile

Map location – K:/RIVERGUIDE2002/RM26_5.MAP
Map created on August 30, 2002 by mbreedlove

River Mile 27

GCMRC Centerline with Stevens, Belknap, and USGS River Guide Mile Systems

- GCMRC River Miles (Circle)
- **USGS Birdseye Mileage (Star)**
- ***Belknap River Guide (Triangle)***
- *Stevens River Guide (Square)*
- Two & Ten-Meter Contours
  With One-Meter River-Surface Elevations
- Camps (S=small, M=medium & L=large)
- Shoreline (8,000 CFS)

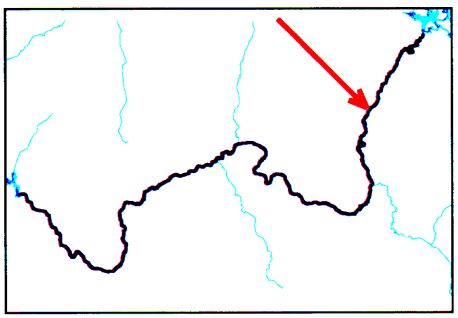

MILES

0 0.1

0 0.1 0.2

KILOMETERS

Scale 1:4,000
Four inches = Quarter Mile

Map location – K:/RIVERGUIDE2002/RM27.MAP
Map created on August 22, 2002 by mbreedlove

River Mile 27.5

GCMRC Centerline with Stevens, Belknap, and USGS River Guide Mile Systems

- GCMRC River Miles (Circle)
- **USGS Birdseye Mileage (Star)**
- ***Belknap River Guide (Triangle)***
- *Stevens River Guide (Square)*
- Two & Ten-Meter Contours
  With One-Meter River-Surface Elevations
- Camps (S=small, M=medium & L=large)
- Shoreline (8,000 CFS)

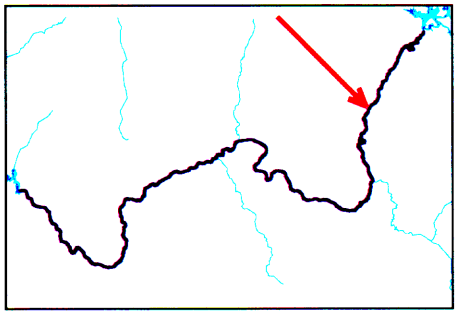

MILES

0 0.1

0 0.1 0.2

KILOMETERS

Scale 1:4,000
Four inches = Quarter Mile

Map location – K:/RIVERGUIDE2002/RM27_5.MAP
Map created on August 22, 2002 by mbreedlove

River Mile 28

GCMRC Centerline with Stevens, Belknap, and USGS River Guide Mile Systems

- GCMRC River Miles (Circle)
- **USGS Birdseye Mileage (Star)**
- ***Belknap River Guide (Triangle)***
- *Stevens River Guide (Square)*
- Two & Ten-Meter Contours
  With One-Meter River-Surface Elevations
- Camps (S=small, M=medium & L=large)
- Shoreline (8,000 CFS)

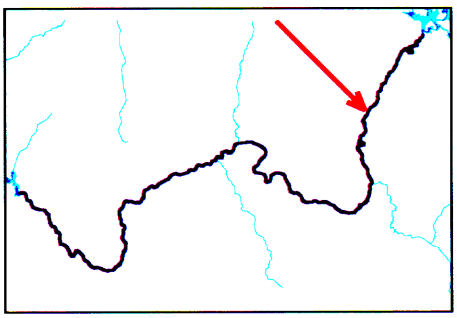

MILES

0 0.1

0 0.1 0.2

KILOMETERS

Scale 1:4,000
Four inches = Quarter Mile

Map location – K:/RIVERGUIDE2002/RM28.MAP
Map created on August 22, 2002 by mbreedlove

River Mile 28.5

GCMRC Centerline with Stevens, Belknap, and USGS River Guide Mile Systems

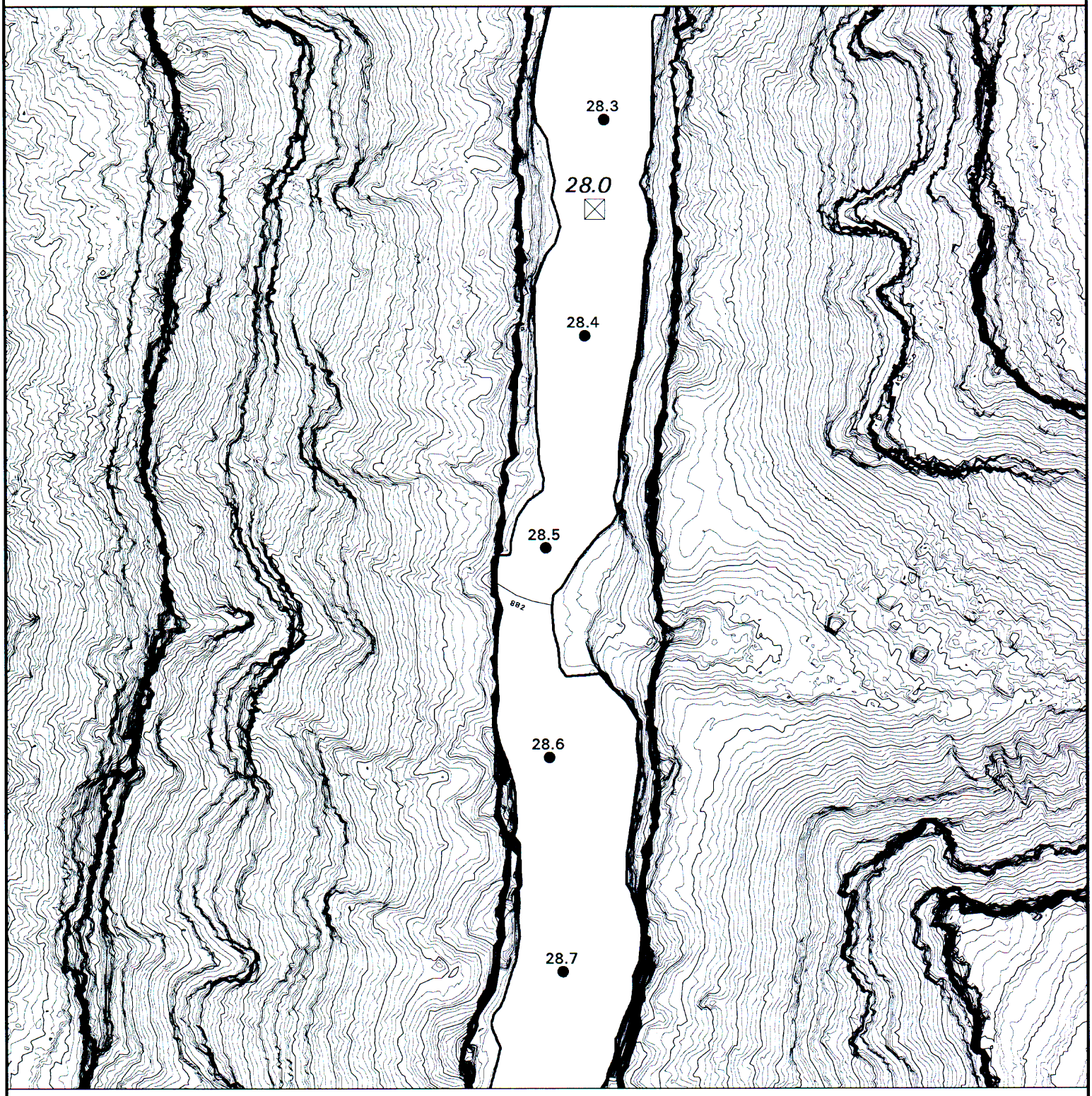

- GCMRC River Miles (Circle)
- **USGS Birdseye Mileage (Star)**
- ***Belknap River Guide (Triangle)***
- *Stevens River Guide (Square)*
- Two & Ten-Meter Contours
  With One-Meter River-Surface Elevations
- Camps (S=small, M=medium & L=large)
- Shoreline (8,000 CFS)

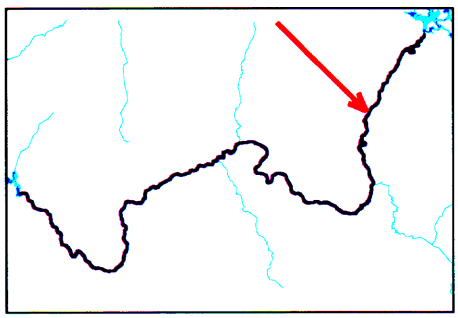

MILES

0 0.1

0 0.1 0.2

KILOMETERS

Scale 1:4,000
Four inches = Quarter Mile

Map location = K:/RIVERGUIDE2002/RM28_5.MAP
Map created on August 22, 2002 by mbreedlove

River Mile 29

GCMRC Centerline with Stevens, Belknap, and USGS River Guide Mile Systems

- GCMRC River Miles (Circle)
- **USGS Birdseye Mileage (Star)**
- ***Belknap River Guide (Triangle)***
- *Stevens River Guide (Square)*
- Two & Ten-Meter Contours
  With One-Meter River-Surface Elevations
- Camps (S=small, M=medium & L=large)
- Shoreline (8,000 CFS)

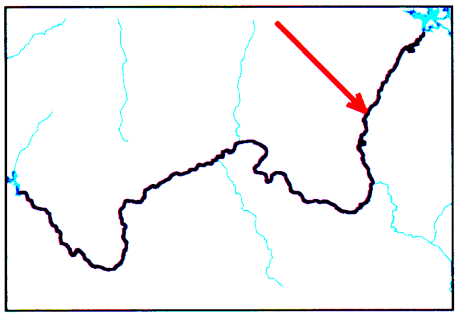

MILES

0 — 0.1

0 — 0.1 — 0.2

KILOMETERS

Scale 1:4,000
Four inches = Quarter Mile

Map location = K:/RIVERGUIDE2002/RM29.MAP
Map created on August 22, 2002 by mbreedlove

River Mile 29.5

GCMRC Centerline with Stevens, Belknap, and USGS River Guide Mile Systems



- GCMRC River Miles (Circle)
- **USGS Birdseye Mileage (Star)**
- ***Belknap River Guide (Triangle)***
- *Stevens River Guide (Square)*
- Two & Ten-Meter Contours
  With One-Meter River-Surface Elevations
- Camps (S=small, M=medium & L=large)
- Shoreline (8,000 CFS)

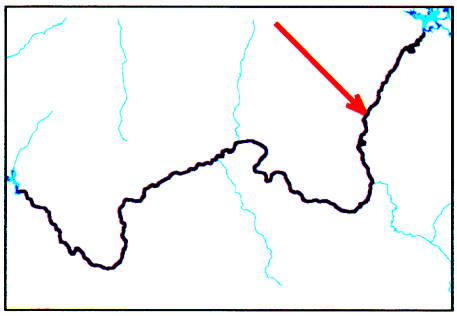

MILES

0 — 0.1

0 — 0.1 — 0.2

KILOMETERS

Scale 1:4,000
Four inches = Quarter Mile

Map location – K:/RIVERGUIDE2002/RM29_5.MAP
Map created on August 28, 2002 by mbreedlove

River Mile 30

GCMRC Centerline with Stevens, Belknap, and USGS River Guide Mile Systems

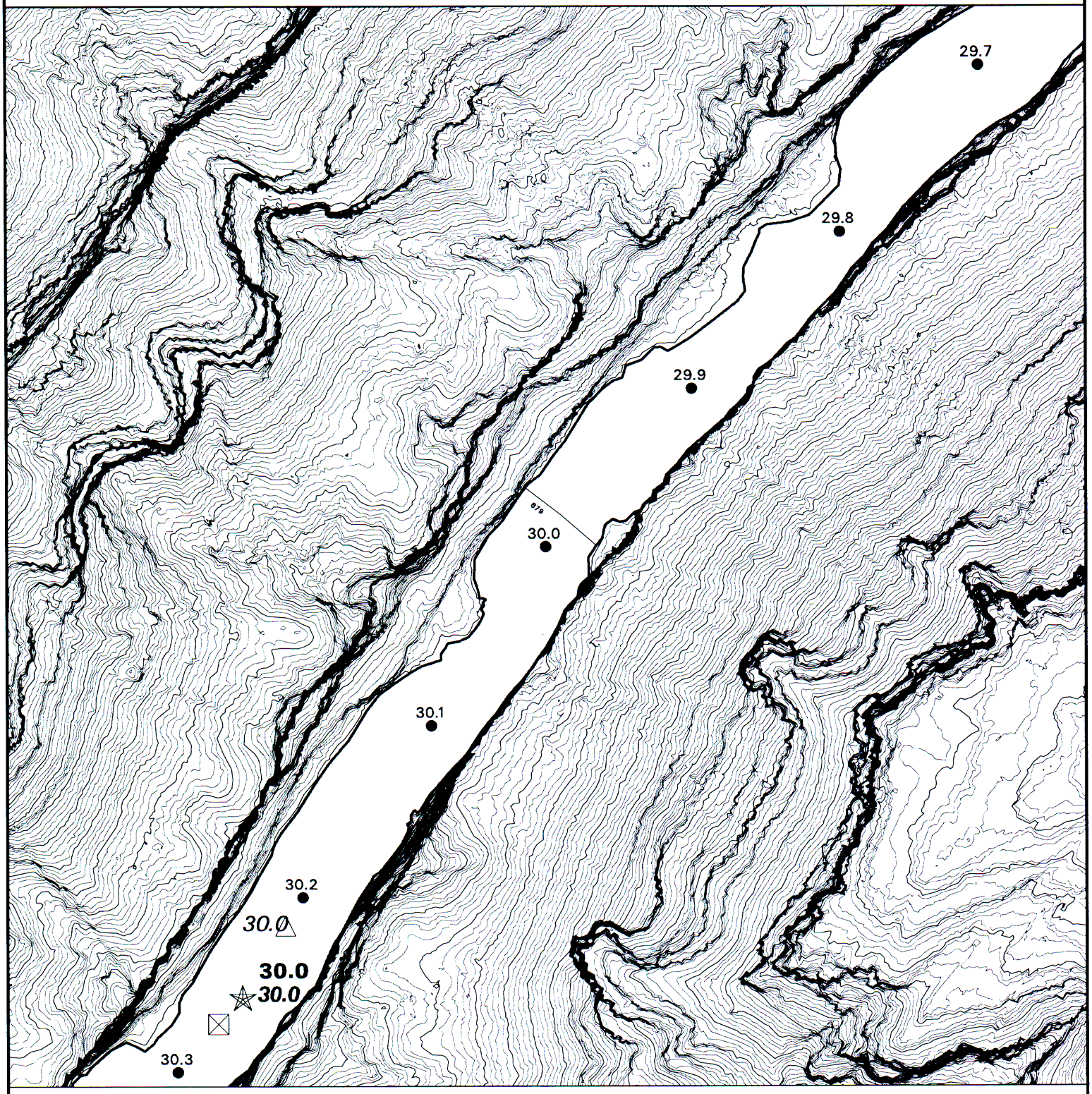

- GCMRC River Miles (Circle)
- **USGS Birdseye Mileage (Star)**
- ***Belknap River Guide (Triangle)***
- *Stevens River Guide (Square)*
- Two & Ten-Meter Contours
  With One-Meter River-Surface Elevations
- Camps (S=small, M=medium & L=large)
- Shoreline (8,000 CFS)

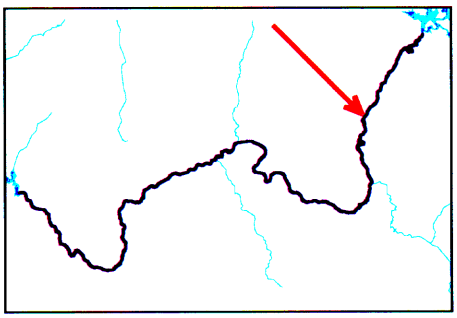

MILES

0 0.1

0 0.1 0.2

KILOMETERS

Scale 1:4,000
Four inches = Quarter Mile

Map location – K:/RIVERGUIDE2002/RM30.MAP
Map created on August 22, 2002 by mbreedlove

River Mile 30.5

GCMRC Centerline with Stevens, Belknap, and USGS River Guide Mile Systems

- GCMRC River Miles (Circle)
- **USGS Birdseye Mileage (Star)**
- ***Belknap River Guide (Triangle)***
- *Stevens River Guide (Square)*
- Two & Ten-Meter Contours
  With One-Meter River-Surface Elevations
- Camps (S=small, M=medium & L=large)
- Shoreline (8,000 CFS)

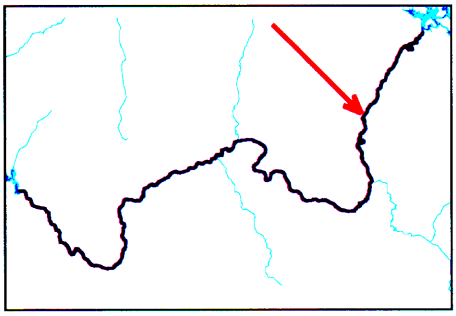

MILES

0 0.1

0 0.1 0.2

KILOMETERS

Scale 1:4,000
Four inches = Quarter Mile

Map location – K:\RIVERGUIDE2002\RM30_5.MAP
Map created on August 22, 2002 by mbreedlove

River Mile 31

GCMRC Centerline with Stevens, Belknap, and USGS River Guide Mile Systems

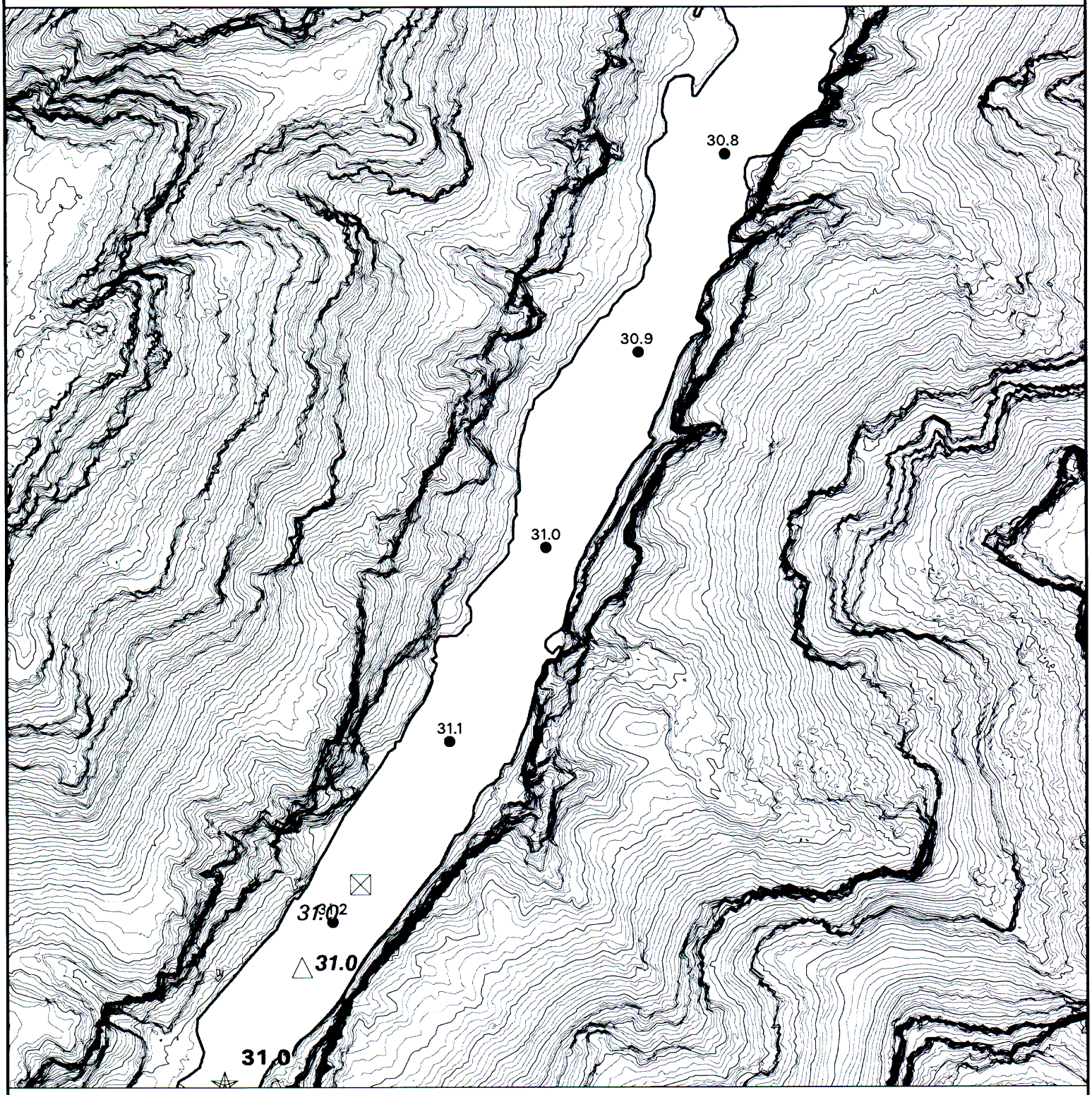

- GCMRC River Miles (Circle)
- **USGS Birdseye Mileage (Star)**
- ***Belknap River Guide (Triangle)***
- *Stevens River Guide (Square)*
- Two & Ten-Meter Contours
  With One-Meter River-Surface Elevations
- Camps (S=small, M=medium & L=large)
- Shoreline (8,000 CFS)

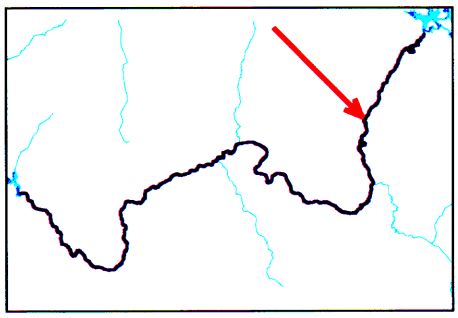

MILES

0 — 0.1

0 — 0.1 — 0.2

KILOMETERS

Scale 1:4,000
Four inches = Quarter Mile

Map location – K:/RIVERGUIDE2002/RM31.MAP
Map created on August 22, 2002 by mbreedlove

River Mile 31.5

GCMRC Centerline with Stevens, Belknap, and USGS River Guide Mile Systems

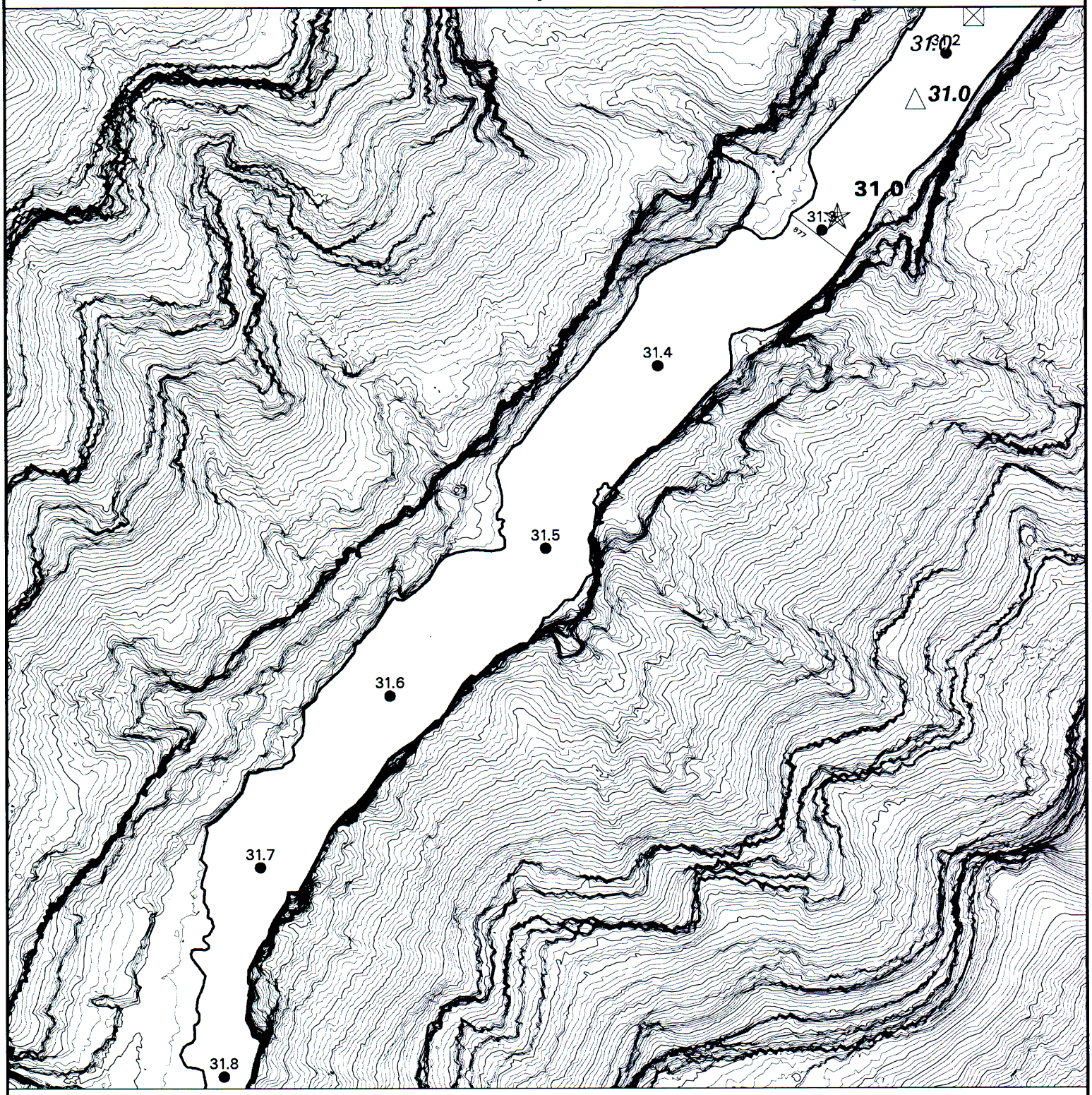

- GCMRC River Miles (Circle)
- **USGS Birdseye Mileage (Star)**
- ***Belknap River Guide (Triangle)***
- *Stevens River Guide (Square)*
- Two & Ten-Meter Contours
  With One-Meter River-Surface Elevations
- Camps (S=small, M=medium & L=large)
- Shoreline (8,000 CFS)

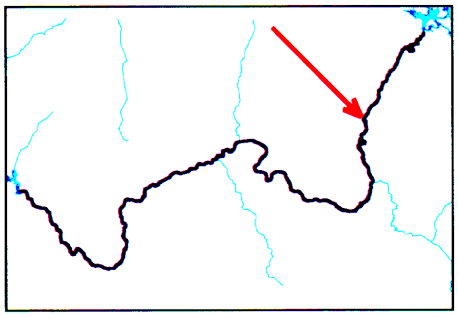

MILES

0 — 0.1

0 — 0.1 — 0.2

KILOMETERS

Scale 1:4,000
Four inches = Quarter Mile

Map location – K:/RIVERGUIDE2002/RM31_5.MAP
Map created on August 22, 2002 by mbreedlove

River Mile 32

GCMRC Centerline with Stevens, Belknap, and USGS River Guide Mile Systems

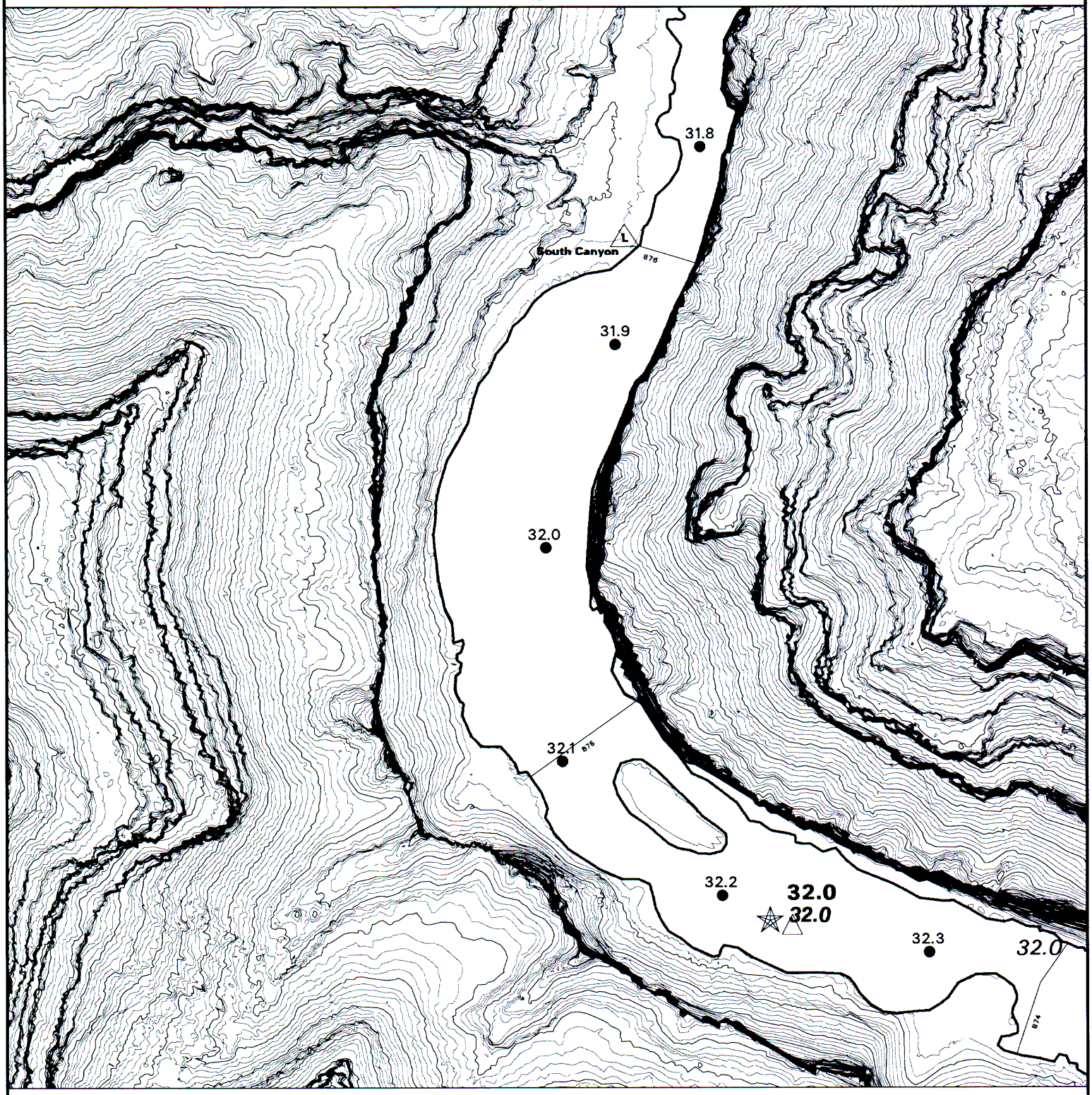

- GCMRC River Miles (Circle)
- **USGS Birdseye Mileage (Star)**
- ***Belknap River Guide (Triangle)***
- *Stevens River Guide (Square)*
- Two & Ten-Meter Contours
  With One-Meter River-Surface Elevations
- Camps (S=small, M=medium & L=large)
- Shoreline (8,000 CFS)

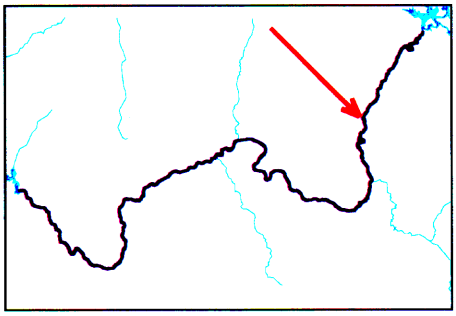

MILES

0 — 0.1

0 — 0.1 — 0.2

KILOMETERS

Scale 1:4,000
Four inches = Quarter Mile

Map location – K:/RIVERGUIDE2002/RM32.MAP
Map created on August 22, 2002 by mbreedlove

River Mile 32.5

GCMRC Centerline with Stevens, Belknap, and USGS River Guide Mile Systems



- GCMRC River Miles (Circle)
- **USGS Birdseye Mileage (Star)**
- ***Belknap River Guide (Triangle)***
- *Stevens River Guide (Square)*
- Two & Ten-Meter Contours
  With One-Meter River-Surface Elevations
- Camps (S=small, M=medium & L=large)
- Shoreline (8,000 CFS)

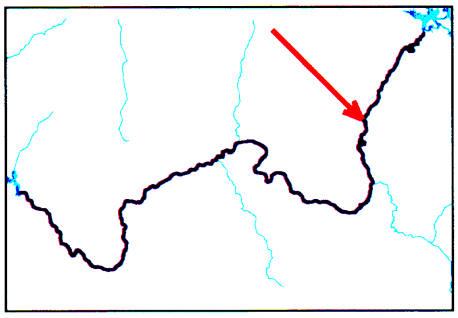

MILES

0 0.1

0 0.1 0.2

KILOMETERS

Scale 1:4,000
Four inches = Quarter Mile

Map location = K:/RIVERGUIDE2002/RM32_5.MAP
Map created on August 22, 2002 by mbreedlove

River Mile 33

GCMRC Centerline with Stevens, Belknap, and USGS River Guide Mile Systems

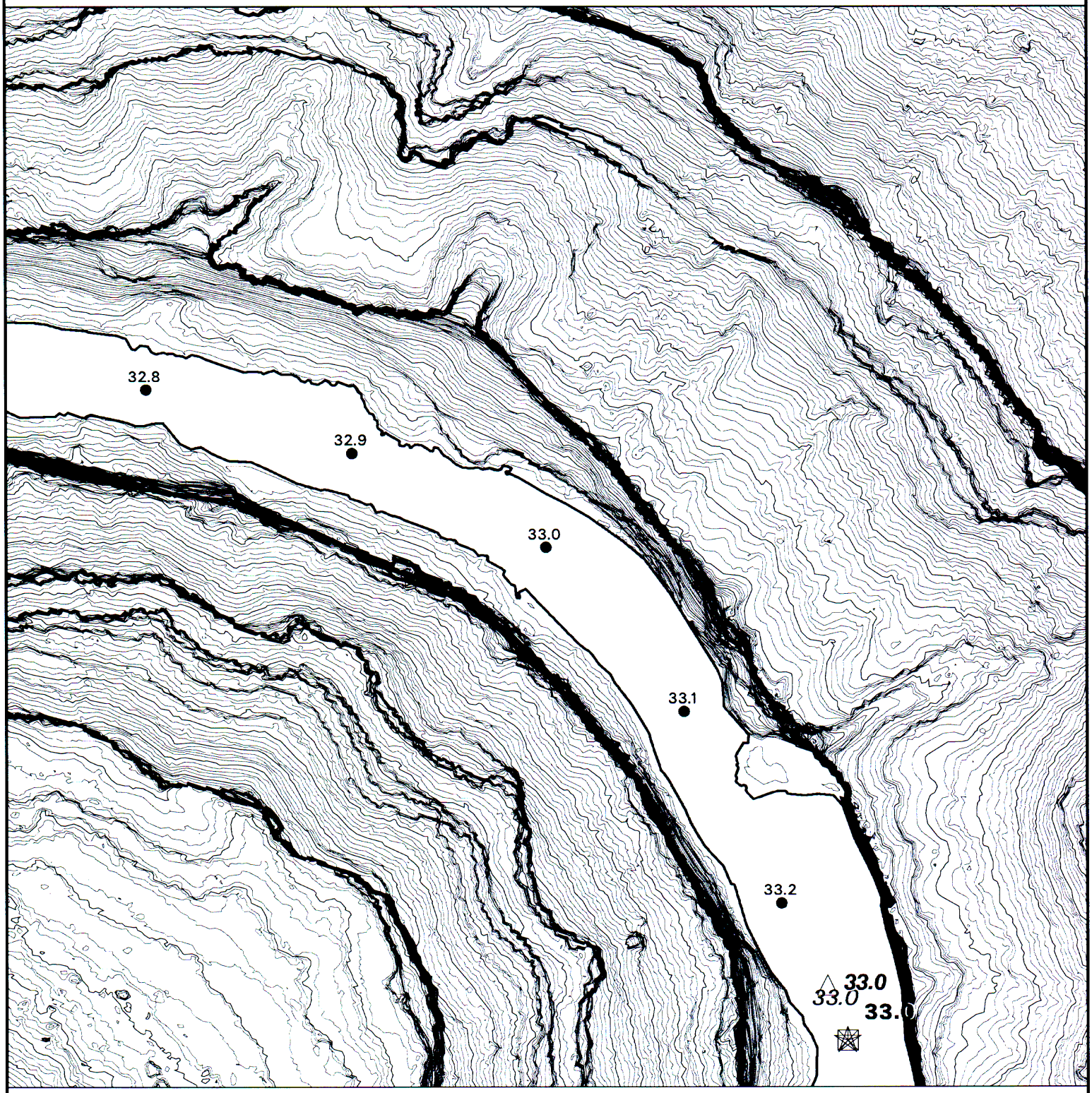

- GCMRC River Miles (Circle)
- **USGS Birdseye Mileage (Star)**
- ***Belknap River Guide (Triangle)***
- *Stevens River Guide (Square)*
- Two & Ten-Meter Contours
  With One-Meter River-Surface Elevations
- Camps (S=small, M=medium & L=large)
- Shoreline (8,000 CFS)

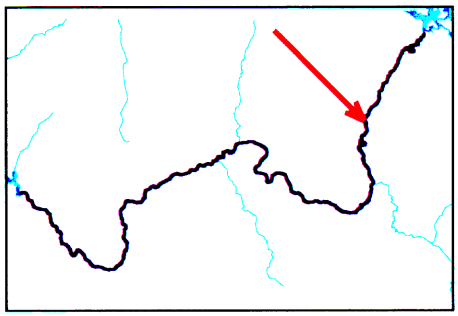

MILES

0 0.1

0 0.1 0.2

KILOMETERS

Scale 1:4,000
Four inches = Quarter Mile

Map location = K:/RIVERGUIDE2002/RM33.MAP
Map created on August 22, 2002 by mbreedlove

River Mile 33.5

GCMRC Centerline with Stevens, Belknap, and USGS River Guide Mile Systems



- GCMRC River Miles (Circle)
- **USGS Birdseye Mileage (Star)**
- ***Belknap River Guide (Triangle)***
- *Stevens River Guide (Square)*
- Two & Ten-Meter Contours
  With One-Meter River-Surface Elevations
- Camps (S=small, M=medium & L=large)
- Shoreline (8,000 CFS)

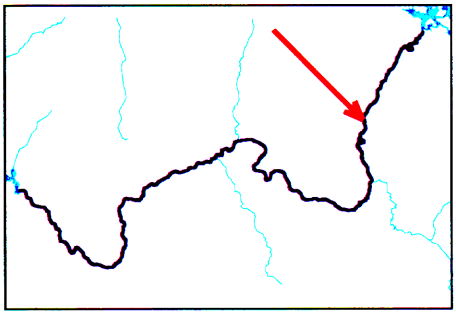

MILES

0 0.1

0 0.1 0.2

KILOMETERS

Scale 1:4,000
Four inches = Quarter Mile

Map location - K:/RIVERGUIDE2002/RM33_5.MAP
Map created on August 22, 2002 by mbreedlove

River Mile 34

GCMRC Centerline with Stevens, Belknap, and USGS River Guide Mile Systems

- GCMRC River Miles (Circle)
- **USGS Birdseye Mileage (Star)**
- ***Belknap River Guide (Triangle)***
- *Stevens River Guide (Square)*
- Two & Ten-Meter Contours
  With One-Meter River-Surface Elevations
- Camps (S=small, M=medium & L=large)
- Shoreline (8,000 CFS)

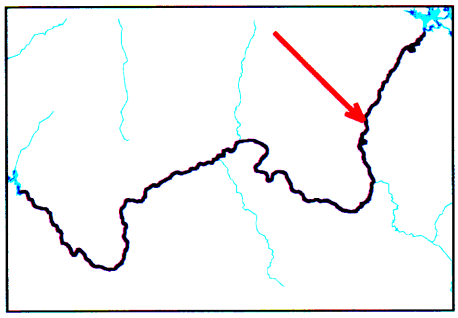

MILES

0 0.1

0 0.1 0.2

KILOMETERS

Scale 1:4,000
Four inches = Quarter Mile

Map location = K:/RIVERGUIDE2002/RM34.MAP
Map created on August 22, 2002 by mbreedlove

River Mile 34.5

GCMRC Centerline with Stevens, Belknap, and USGS River Guide Mile Systems



- GCMRC River Miles (Circle)
- **USGS Birdseye Mileage (Star)**
- ***Belknap River Guide (Triangle)***
- *Stevens River Guide (Square)*
- Two & Ten-Meter Contours
  With One-Meter River-Surface Elevations
- Camps (S=small, M=medium & L=large)
- Shoreline (8,000 CFS)

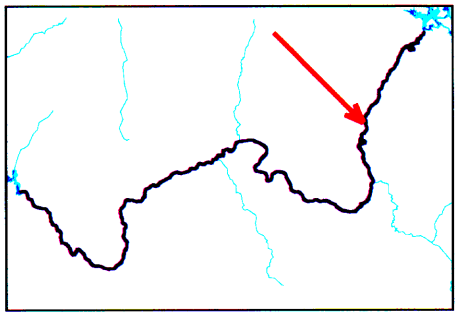

MILES

0 — 0.1

0 — 0.1 — 0.2

KILOMETERS

Scale 1:4,000
Four inches = Quarter Mile

Map location = K:/RIVERGUIDE2002/RM34_5.MAP
Map created on August 22, 2002 by mbreedlove

River Mile 35

GCMRC Centerline with Stevens, Belknap, and USGS River Guide Mile Systems

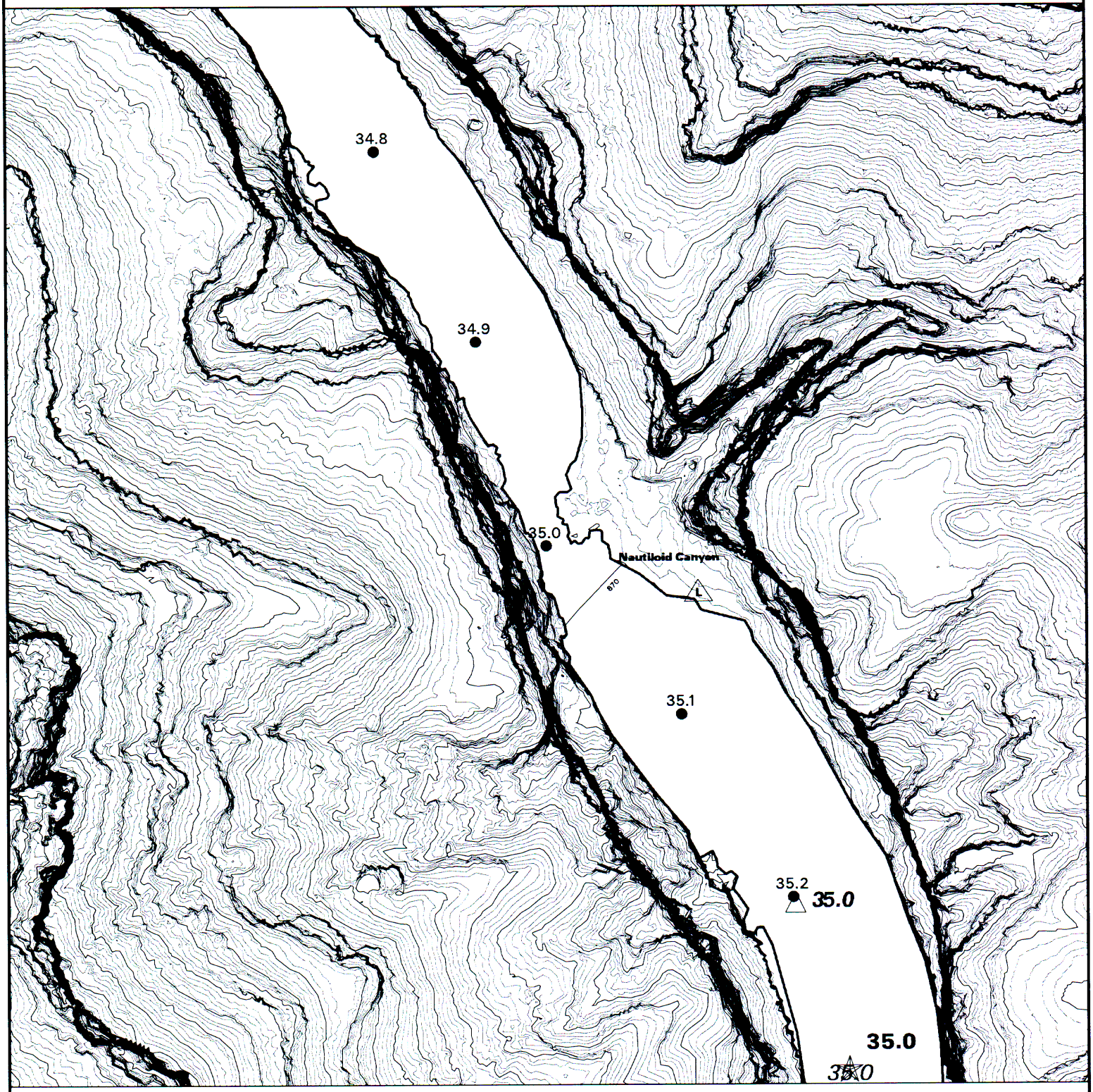

- GCMRC River Miles (Circle)
- **USGS Birdseye Mileage (Star)**
- ***Belknap River Guide (Triangle)***
- *Stevens River Guide (Square)*
- Two & Ten-Meter Contours
  With One-Meter River-Surface Elevations
- Camps (S=small, M=medium & L=large)
- Shoreline (8,000 CFS)

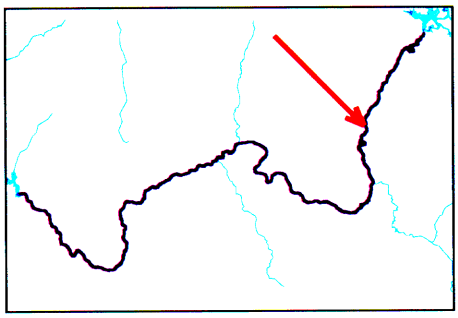

MILES

0 — 0.1

0 — 0.1 — 0.2

KILOMETERS

Scale 1:4,000
Four inches = Quarter Mile

Map location = K:\RIVERGUIDE2002\RM35.MAP
Map created on August 26, 2002 by mbreedlove

River Mile 35.5

GCMRC Centerline with Stevens, Belknap, and USGS River Guide Mile Systems



- GCMRC River Miles (Circle)
- **USGS Birdseye Mileage (Star)**
- ***Belknap River Guide (Triangle)***
- *Stevens River Guide (Square)*
- Two & Ten-Meter Contours
  With One-Meter River-Surface Elevations
- Camps (S=small, M=medium & L=large)
- Shoreline (8,000 CFS)

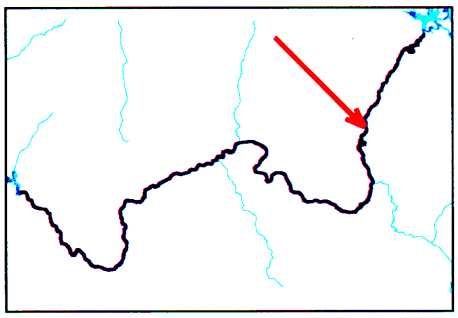

MILES

0 — 0.1

0 — 0.1 — 0.2

KILOMETERS

Scale 1:4,000
Four inches = Quarter Mile

Map location = K:/RIVERGUIDE2002/RM35_5.MAP
Map created on August 22, 2002 by mbreedlove

River Mile 36

GCMRC Centerline with Stevens, Belknap, and USGS River Guide Mile Systems



- GCMRC River Miles (Circle)
- **USGS Birdseye Mileage (Star)**
- ***Belknap River Guide (Triangle)***
- *Stevens River Guide (Square)*
- Two & Ten-Meter Contours
  With One-Meter River-Surface Elevations
- Camps (S=small, M=medium & L=large)
- Shoreline (8,000 CFS)

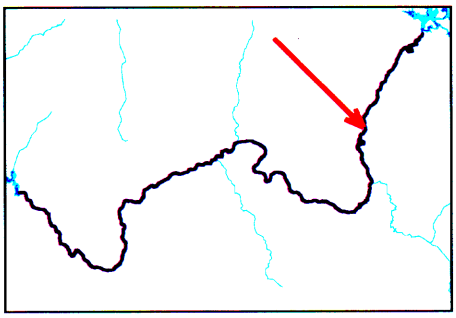

MILES

0 0.1

0 0.1 0.2

KILOMETERS

Scale 1:4,000
Four inches = Quarter Mile

Map location – K:/RIVERGUIDE2002/RM36.MAP
Map created on August 22, 2002 by mbreedlove

River Mile 36.5

GCMRC Centerline with Stevens, Belknap, and USGS River Guide Mile Systems

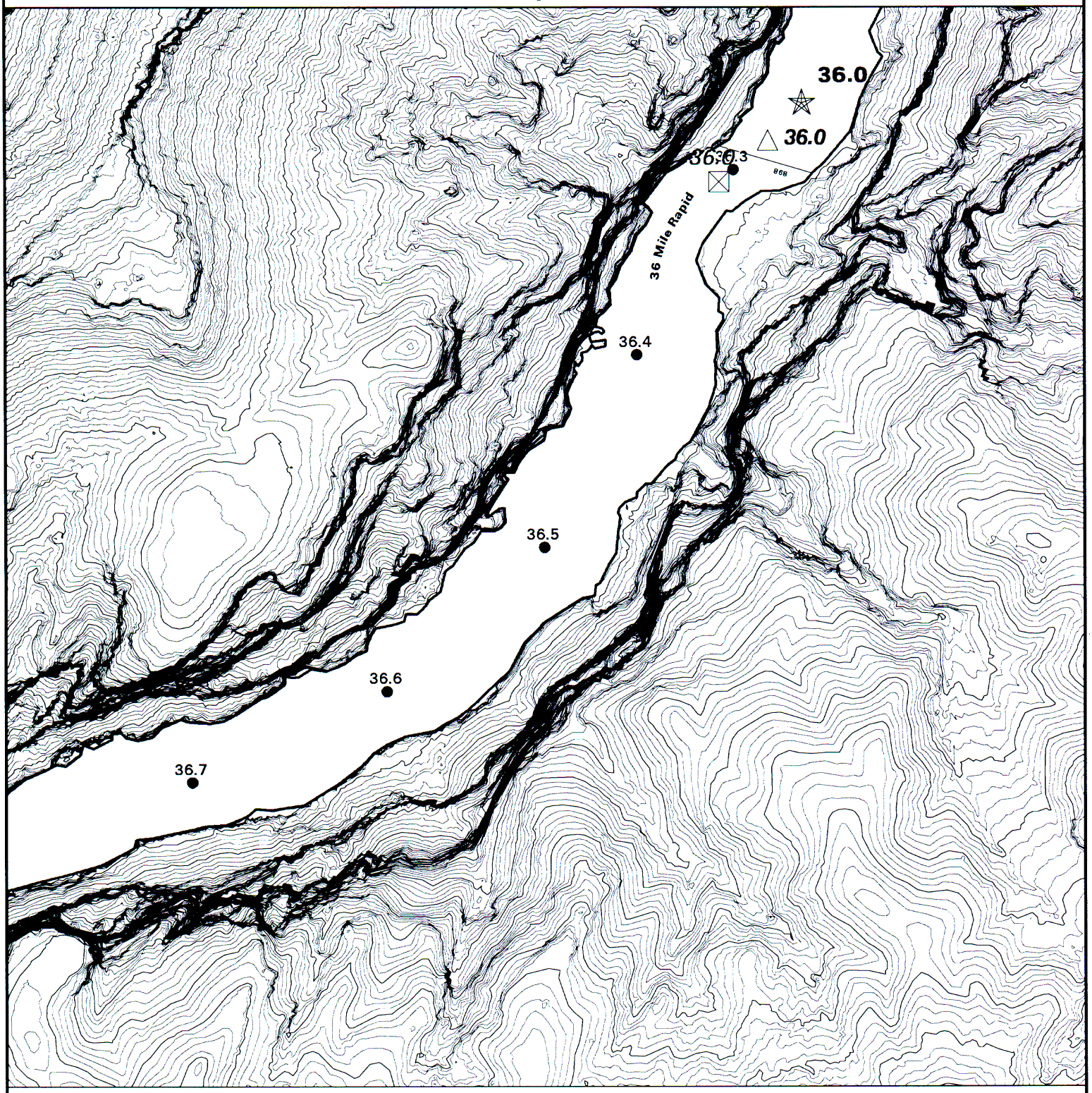

- GCMRC River Miles (Circle)
- **USGS Birdseye Mileage (Star)**
- ***Belknap River Guide (Triangle)***
- *Stevens River Guide (Square)*
- Two & Ten-Meter Contours
  With One-Meter River-Surface Elevations
- Camps (S=small, M=medium & L=large)
- Shoreline (8,000 CFS)

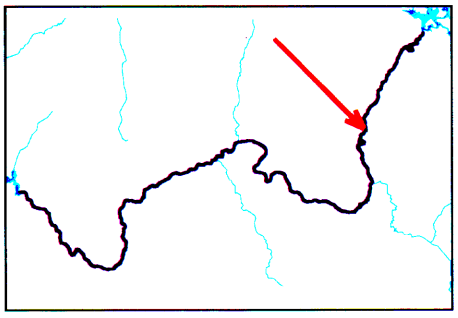

MILES

0 0.1

0 0.1 0.2

KILOMETERS

Scale 1:4,000
Four inches = Quarter Mile

Map location = K:/RIVERGUIDE2002/RM36_5.MAP
Map created on August 22, 2002 by mbreedlove

River Mile 37

GCMRC Centerline with Stevens, Belknap, and USGS River Guide Mile Systems



- GCMRC River Miles (Circle)
- **USGS Birdseye Mileage (Star)**
- ***Belknap River Guide (Triangle)***
- *Stevens River Guide (Square)*
- Two & Ten-Meter Contours
  With One-Meter River-Surface Elevations
- Camps (S=small, M=medium & L=large)
- Shoreline (8,000 CFS)

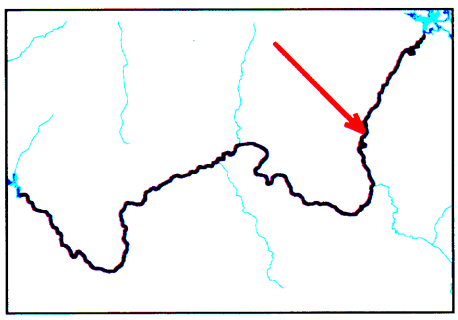

MILES

0 0.1

0 0.1 0.2

KILOMETERS

Scale 1:4,000
Four inches = Quarter Mile

Map location = K:/RIVERGUIDE2002/RM37.MAP
Map created on August 22, 2002 by mbreedlove

River Mile 37.5

GCMRC Centerline with Stevens, Belknap, and USGS River Guide Mile Systems

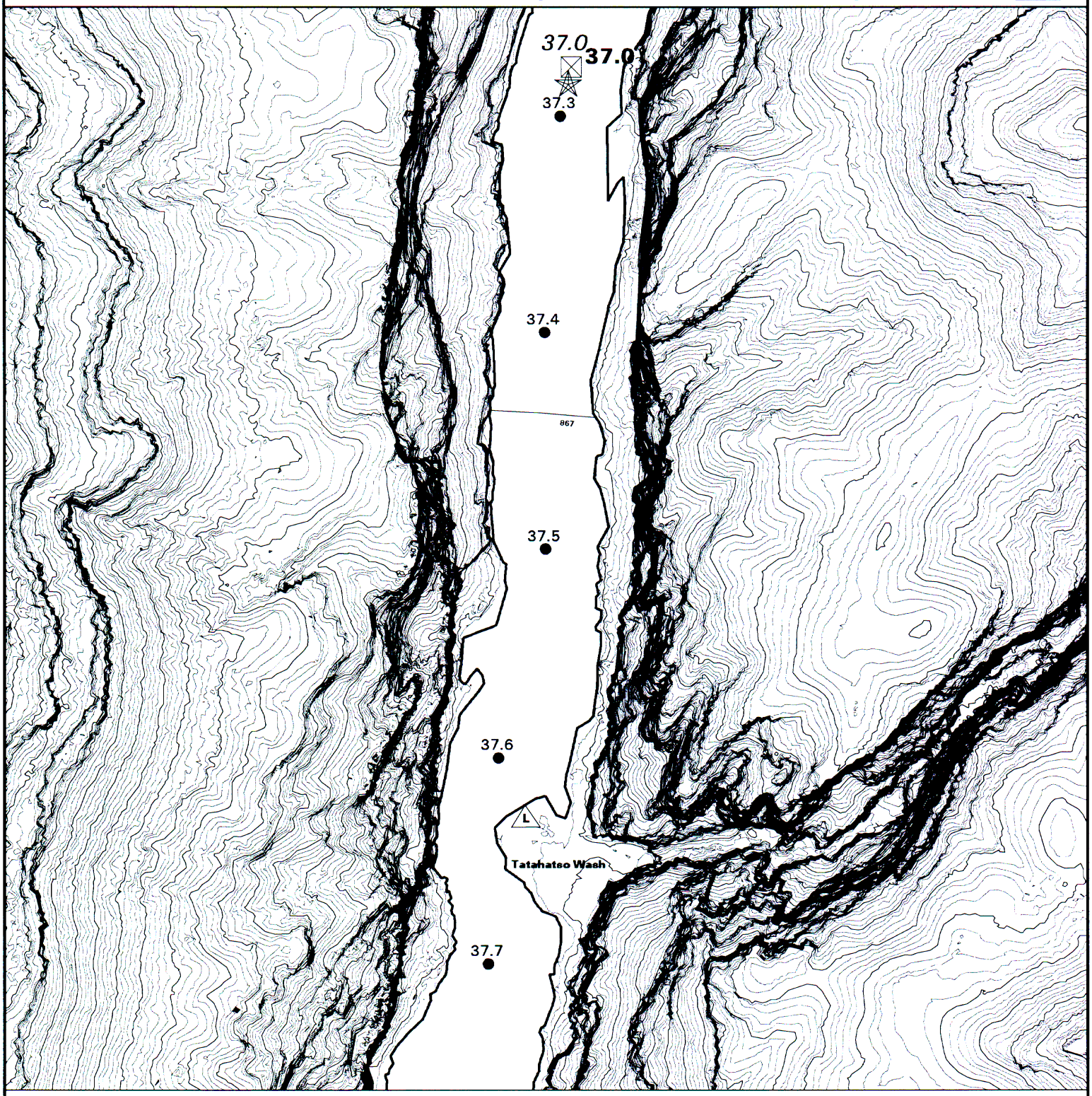

- GCMRC River Miles (Circle)
- **USGS Birdseye Mileage (Star)**
- ***Belknap River Guide (Triangle)***
- *Stevens River Guide (Square)*
- Two & Ten-Meter Contours
  With One-Meter River-Surface Elevations
- Camps (S=small, M=medium & L=large)
- Shoreline (8,000 CFS)

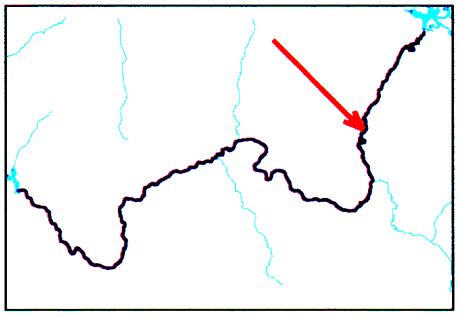

MILES

0 0.1

0 0.1 0.2

KILOMETERS

Scale 1:4,000
Four inches = Quarter Mile

Map location - K:/RIVERGUIDE2002/RM37_5.MAP
Map created on August 26, 2002 by mbreedlove

River Mile 38

GCMRC Centerline with Stevens, Belknap, and USGS River Guide Mile Systems

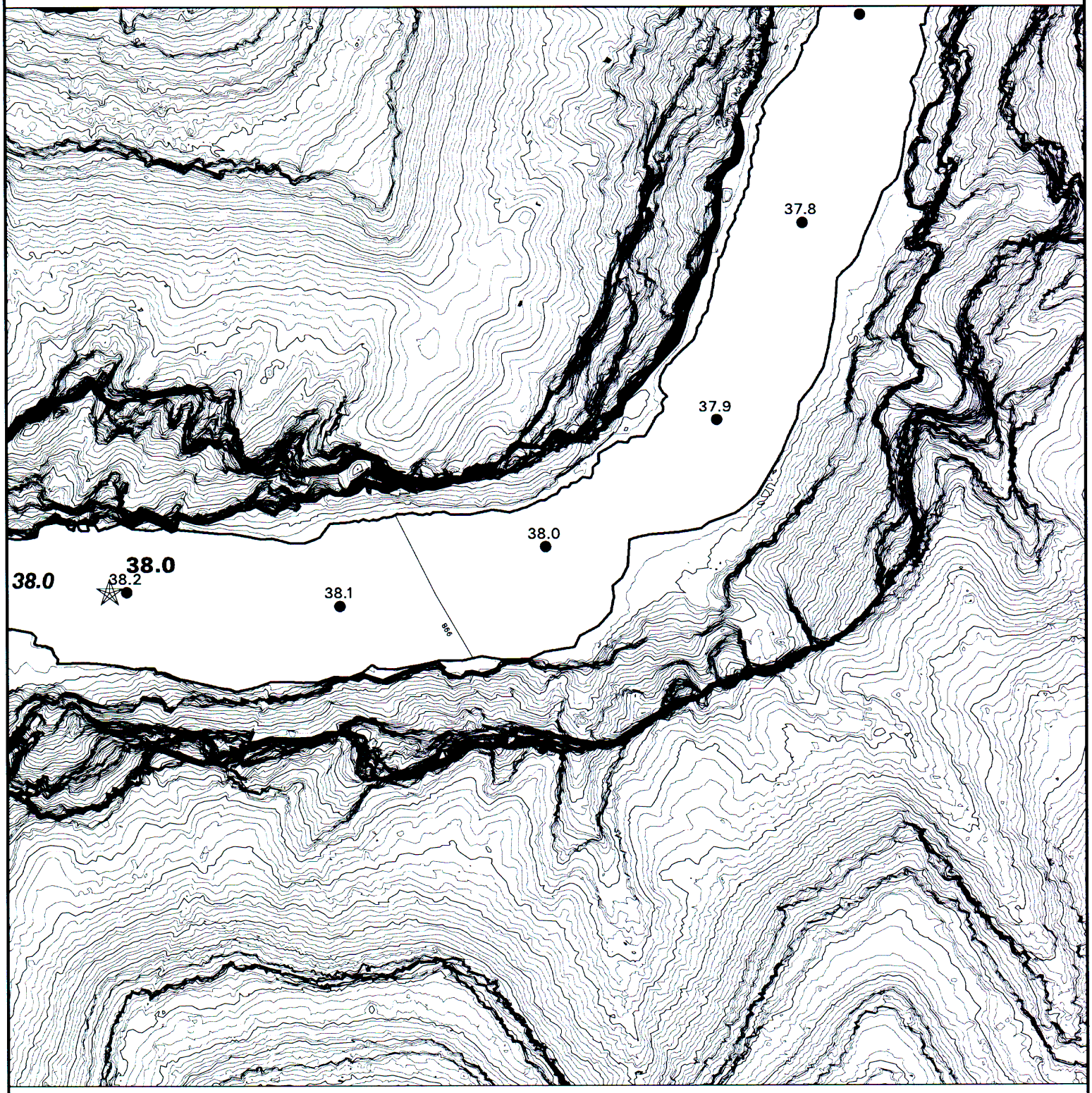

- GCMRC River Miles (Circle)
- **USGS Birdseye Mileage (Star)**
- ***Belknap River Guide (Triangle)***
- *Stevens River Guide (Square)*
- Two & Ten-Meter Contours
  With One-Meter River-Surface Elevations
- Camps (S=small, M=medium & L=large)
- Shoreline (8,000 CFS)

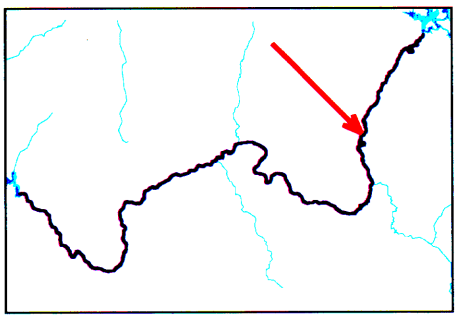

MILES

0 0.1

0 0.1 0.2

KILOMETERS

Scale 1:4,000
Four inches = Quarter Mile

Map location - K:/RIVERGUIDE2002/RM38.MAP
Map created on August 22, 2002 by mbreedlove

River Mile 38.5

GCMRC Centerline with Stevens, Belknap, and USGS River Guide Mile Systems



- GCMRC River Miles (Circle)
- **USGS Birdseye Mileage (Star)**
- ***Belknap River Guide (Triangle)***
- *Stevens River Guide (Square)*
- Two & Ten-Meter Contours
  With One-Meter River-Surface Elevations
- Camps (S=small, M=medium & L=large)
- Shoreline (8,000 CFS)

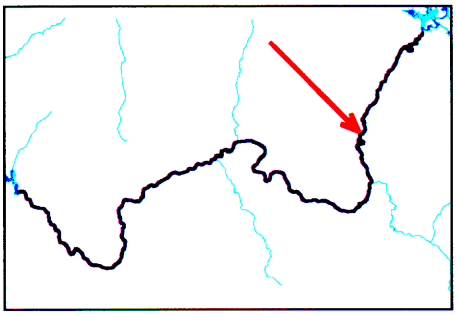

MILES

0 — 0.1

0 — 0.1 — 0.2

KILOMETERS

Scale 1:4,000
Four inches = Quarter Mile

Map location – K:/RIVERGUIDE2002/RM38_5.MAP
Map created on August 30, 2002 by mbreedlove

River Mile 39

GCMRC Centerline with Stevens, Belknap, and USGS River Guide Mile Systems

- GCMRC River Miles (Circle)
- **USGS Birdseye Mileage (Star)**
- ***Belknap River Guide (Triangle)***
- *Stevens River Guide (Square)*
- Two & Ten-Meter Contours
  With One-Meter River-Surface Elevations
- Camps (S=small, M=medium & L=large)
- Shoreline (8,000 CFS)

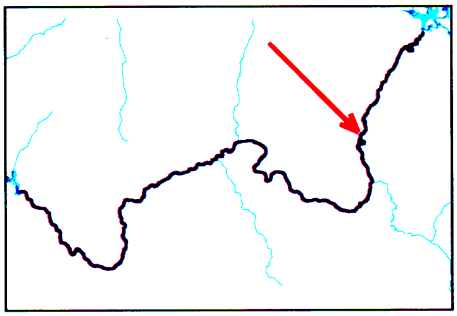

MILES

0 0.1

0 0.1 0.2

KILOMETERS

Scale 1:4,000
Four inches = Quarter Mile

Map location - K:/RIVERGUIDE2002/RM39.MAP
Map created on August 22, 2002 by mbreedlove

River Mile 39.5

GCMRC Centerline with Stevens, Belknap, and USGS River Guide Mile Systems



- ● GCMRC River Miles (Circle)
- ☆ **USGS Birdseye Mileage (Star)**
- △ ***Belknap River Guide (Triangle)***
- ☒ *Stevens River Guide (Square)*
- Two & Ten-Meter Contours
  With One-Meter River-Surface Elevations
- △L Camps (S=small, M=medium & L=large)
- Shoreline (8,000 CFS)

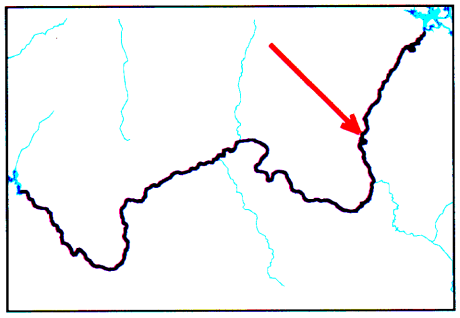

MILES

0 — 0.1

0 — 0.1 — 0.2

KILOMETERS

Scale 1:4,000
Four inches = Quarter Mile

Map location = K:/RIVERGUIDE2002/RM39_5.MAP
Map created on August 22, 2002 by mbreedlove

River Mile 40

GCMRC Centerline with Stevens, Belknap, and USGS River Guide Mile Systems



- GCMRC River Miles (Circle)
- **USGS Birdseye Mileage (Star)**
- ***Belknap River Guide (Triangle)***
- *Stevens River Guide (Square)*
- Two & Ten-Meter Contours
  With One-Meter River-Surface Elevations
- Camps (S=small, M=medium & L=large)
- Shoreline (8,000 CFS)

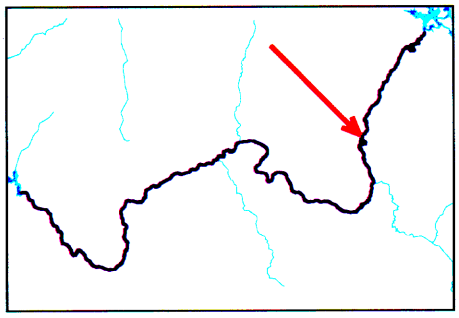

MILES

0 0.1

0 0.1 0.2

KILOMETERS

Scale 1:4,000
Four inches = Quarter Mile

Map location = K:/RIVERGUIDE2002/RM40.MAP
Map created on August 22, 2002 by mbreedlove

River Mile 40.5

GCMRC Centerline with Stevens, Belknap, and USGS River Guide Mile Systems

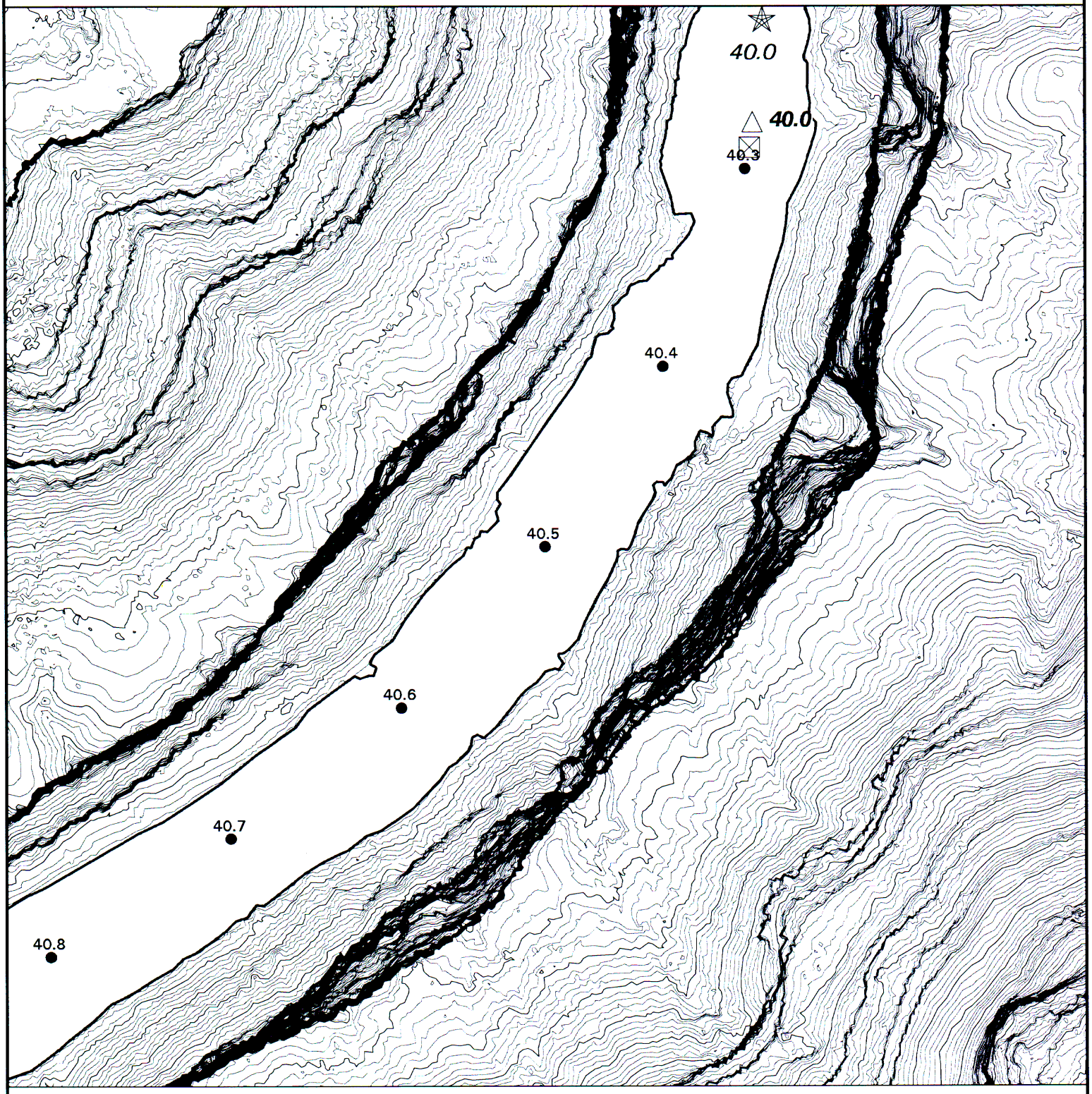

- GCMRC River Miles (Circle)
- **USGS Birdseye Mileage (Star)**
- ***Belknap River Guide (Triangle)***
- *Stevens River Guide (Square)*
- Two & Ten-Meter Contours
  With One-Meter River-Surface Elevations
- Camps (S=small, M=medium & L=large)
- Shoreline (8,000 CFS)

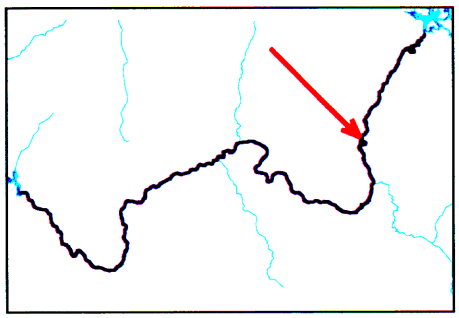

MILES

0 0.1

0 0.1 0.2

KILOMETERS

Scale 1:4,000
Four inches = Quarter Mile

Map location – K:/RIVERGUIDE2002/RM40_5.MAP
Map created on August 22, 2002 by mbreedlove

River Mile 41

GCMRC Centerline with Stevens, Belknap, and USGS River Guide Mile Systems

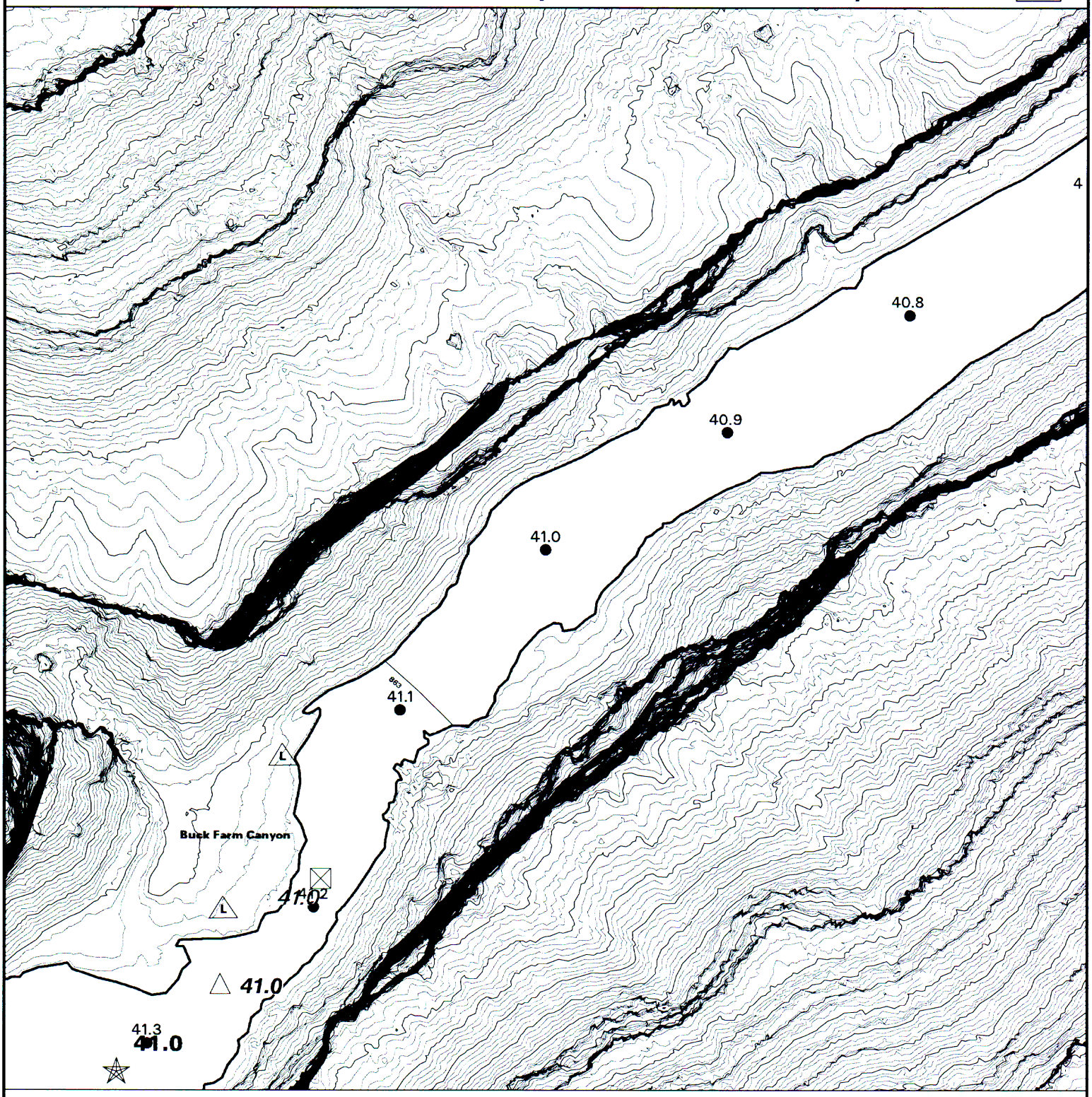

- GCMRC River Miles (Circle)
- **USGS Birdseye Mileage (Star)**
- ***Belknap River Guide (Triangle)***
- *Stevens River Guide (Square)*
- Two & Ten-Meter Contours
  With One-Meter River-Surface Elevations
- Camps (S=small, M=medium & L=large)
- Shoreline (8,000 CFS)

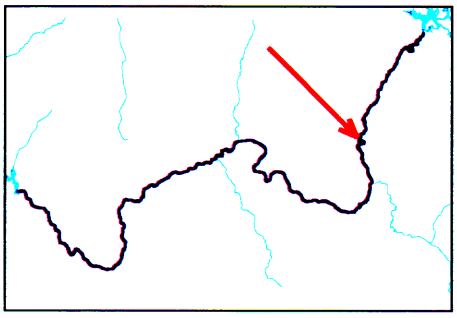

MILES

0 0.1

0 0.1 0.2

KILOMETERS

Scale 1:4,000
Four inches = Quarter Mile

Map location = K:/RIVERGUIDE2002/RM41.MAP
Map created on August 26, 2002 by mbreedlove

River Mile 41.5

GCMRC Centerline with Stevens, Belknap, and USGS River Guide Mile Systems

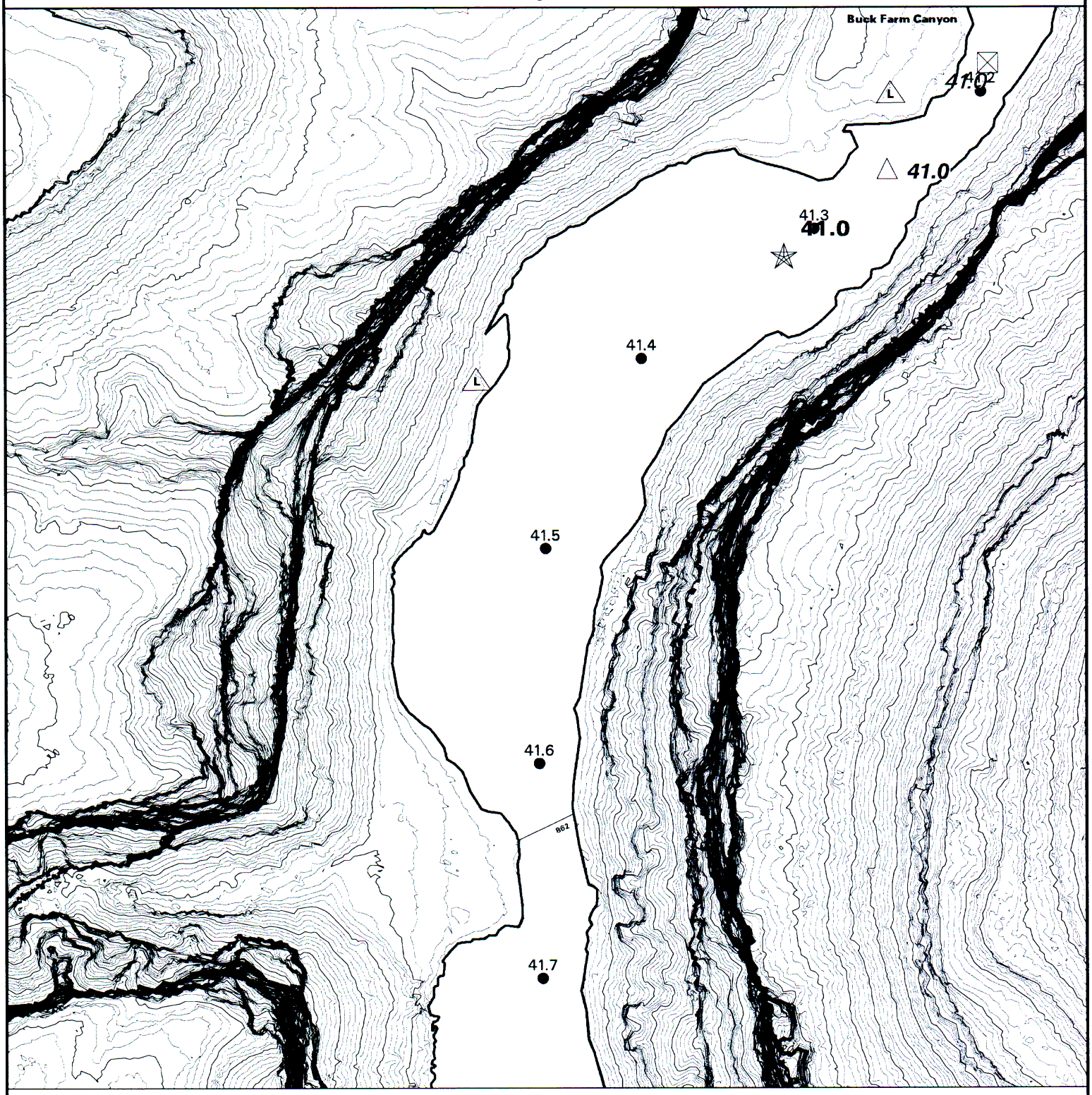

- GCMRC River Miles (Circle)
- **USGS Birdseye Mileage (Star)**
- ***Belknap River Guide (Triangle)***
- *Stevens River Guide (Square)*
- Two & Ten-Meter Contours
  With One-Meter River-Surface Elevations
- Camps (S=small, M=medium & L=large)
- Shoreline (8,000 CFS)

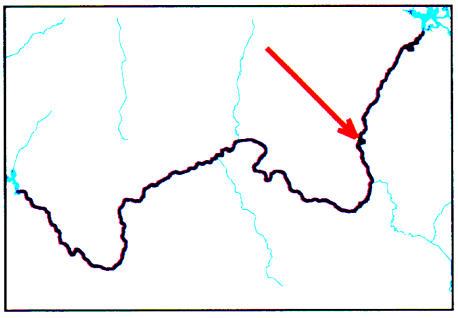

MILES

0 — 0.1

0 — 0.1 — 0.2

KILOMETERS

Scale 1:4,000
Four inches = Quarter Mile

Map location = K:/RIVERGUIDE2002/RM41_5.MAP
Map created on August 26, 2002 by mbreedlove

River Mile 42

GCMRC Centerline with Stevens, Belknap, and USGS River Guide Mile Systems

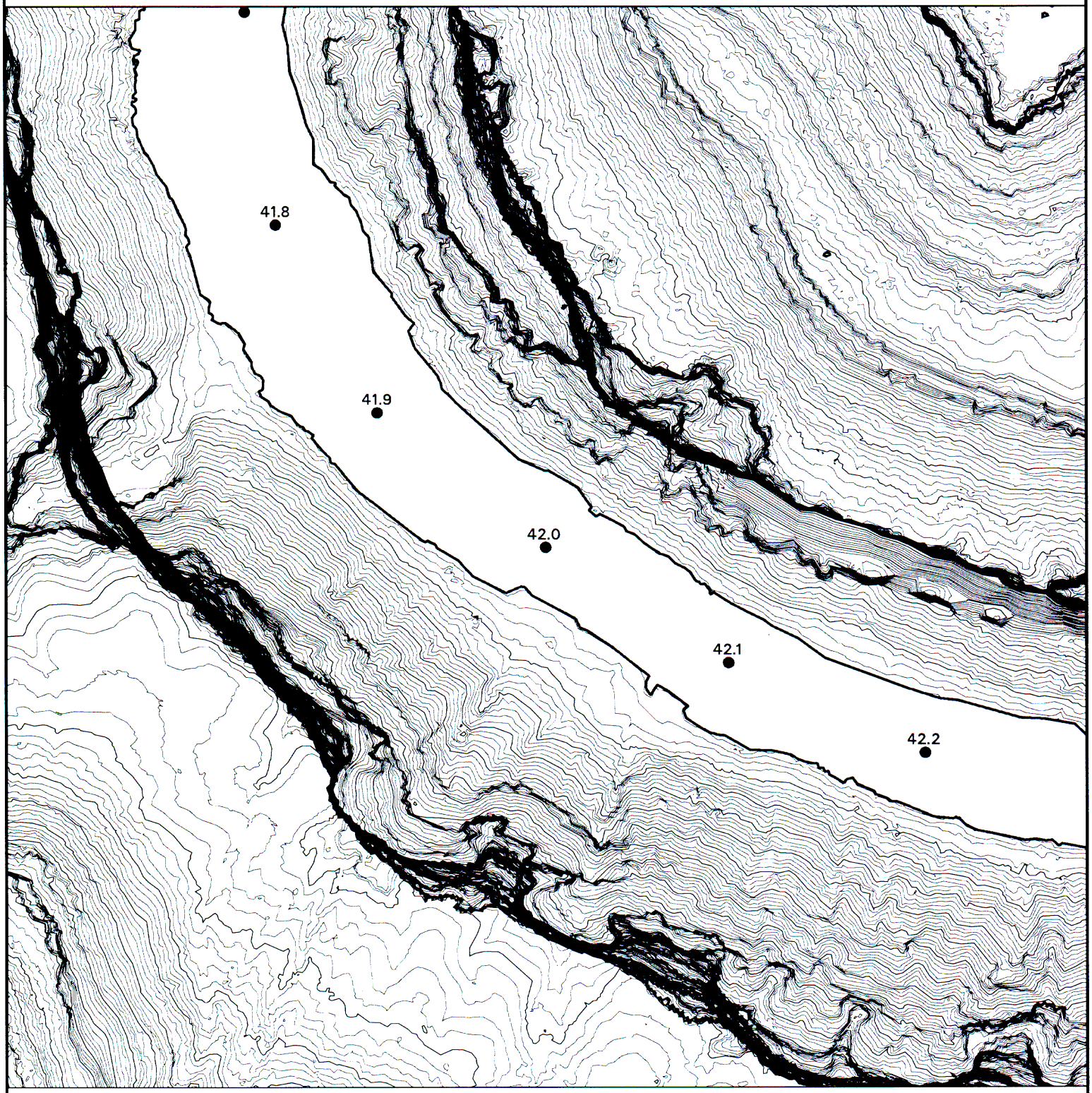

- GCMRC River Miles (Circle)
- **USGS Birdseye Mileage (Star)**
- ***Belknap River Guide (Triangle)***
- *Stevens River Guide (Square)*
- Two & Ten-Meter Contours
  With One-Meter River-Surface Elevations
- Camps (S=small, M=medium & L=large)
- Shoreline (8,000 CFS)

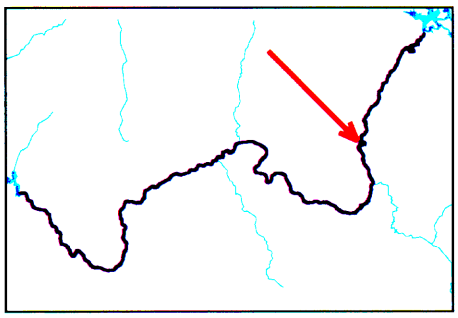

MILES

0 0.1

0 0.1 0.2

KILOMETERS

Scale 1:4,000
Four inches = Quarter Mile

Map location - K:/RIVERGUIDE2002/RM42.MAP
Map created on August 22, 2002 by mbreedlove

River Mile 42.5

GCMRC Centerline with Stevens, Belknap, and USGS River Guide Mile Systems

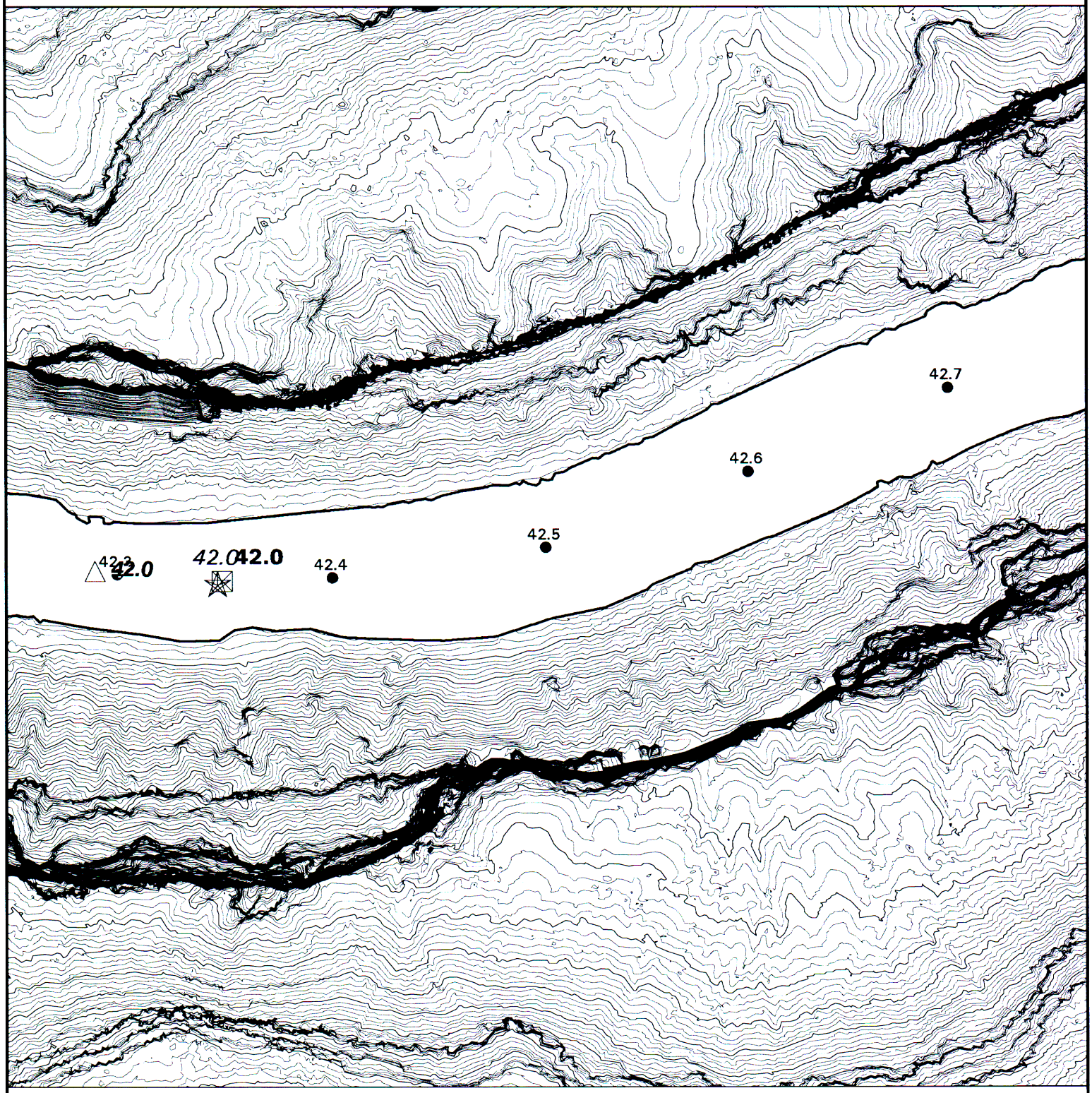

- GCMRC River Miles (Circle)
- **USGS Birdseye Mileage (Star)**
- ***Belknap River Guide (Triangle)***
- *Stevens River Guide (Square)*
- Two & Ten-Meter Contours
  With One-Meter River-Surface Elevations
- Camps (S=small, M=medium & L=large)
- Shoreline (8,000 CFS)

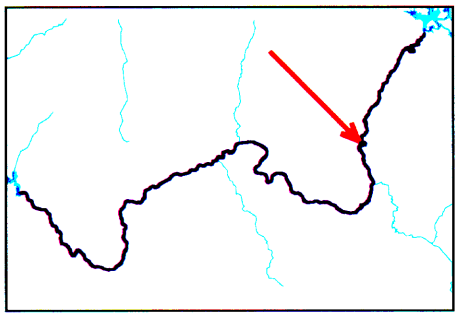

MILES

0 0.1

0 0.1 0.2

KILOMETERS

Scale 1:4,000
Four inches = Quarter Mile

Map location = K:/RIVERGUIDE2002/RM42_5.MAP
Map created on August 22, 2002 by mbreedlove

River Mile 43

GCMRC Centerline with Stevens, Belknap, and USGS River Guide Mile Systems

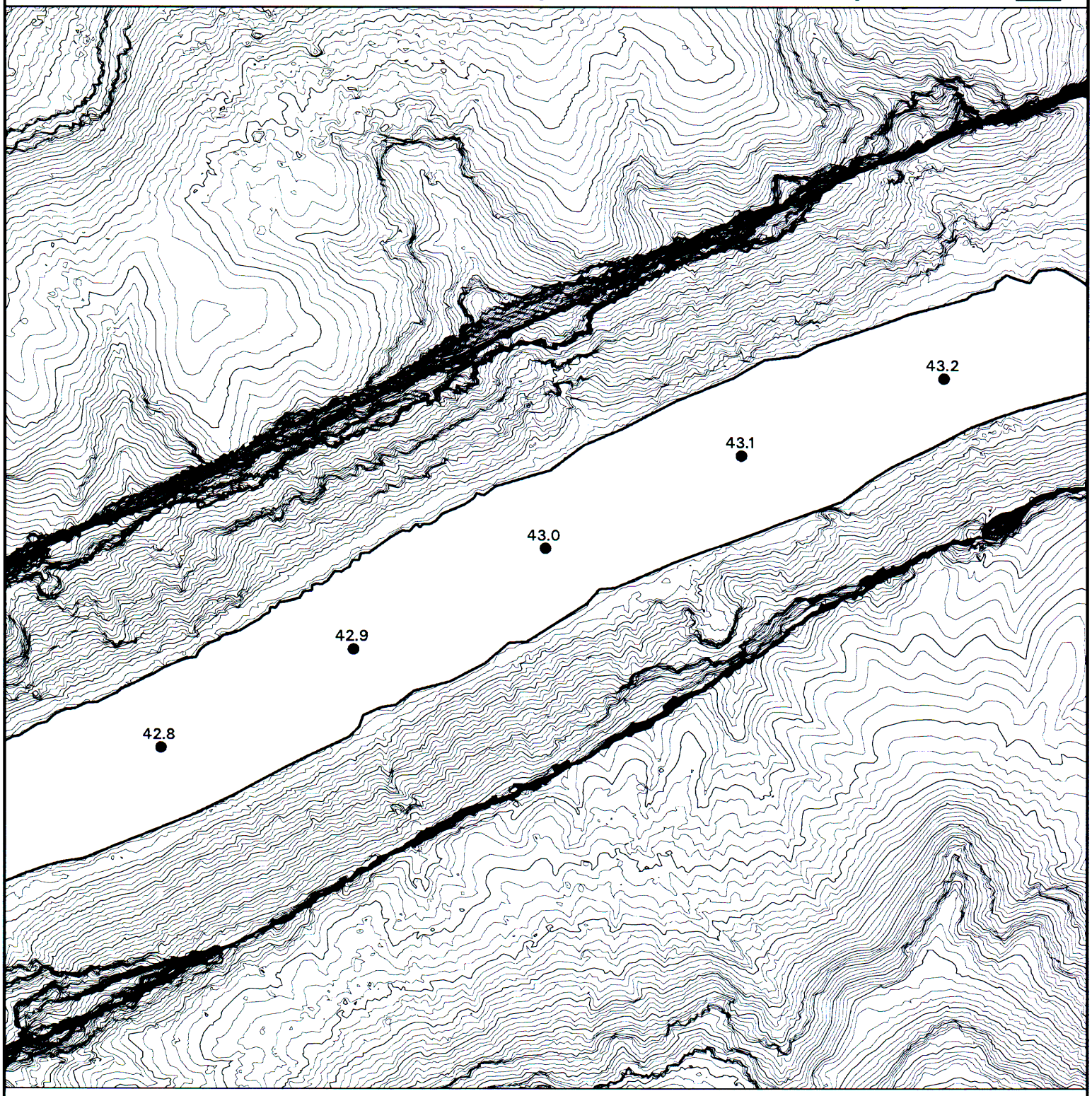

- GCMRC River Miles (Circle)
- **USGS Birdseye Mileage (Star)**
- ***Belknap River Guide (Triangle)***
- *Stevens River Guide (Square)*
- Two & Ten-Meter Contours
  With One-Meter River-Surface Elevations
- Camps (S=small, M=medium & L=large)
- Shoreline (8,000 CFS)

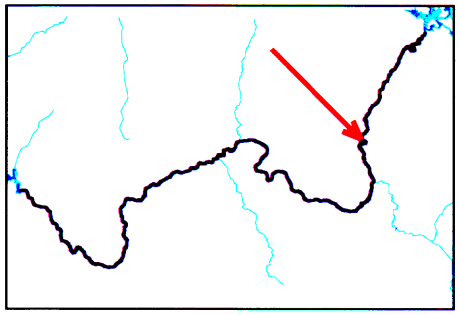

MILES

0 — 0.1

0 — 0.1 — 0.2

KILOMETERS

Scale 1:4,000
Four inches = Quarter Mile

Map location – K:/RIVERGUIDE2002/RM43.MAP
Map created on August 30, 2002 by mbreedlove

River Mile 43.5

GCMRC Centerline with Stevens, Belknap, and USGS River Guide Mile Systems

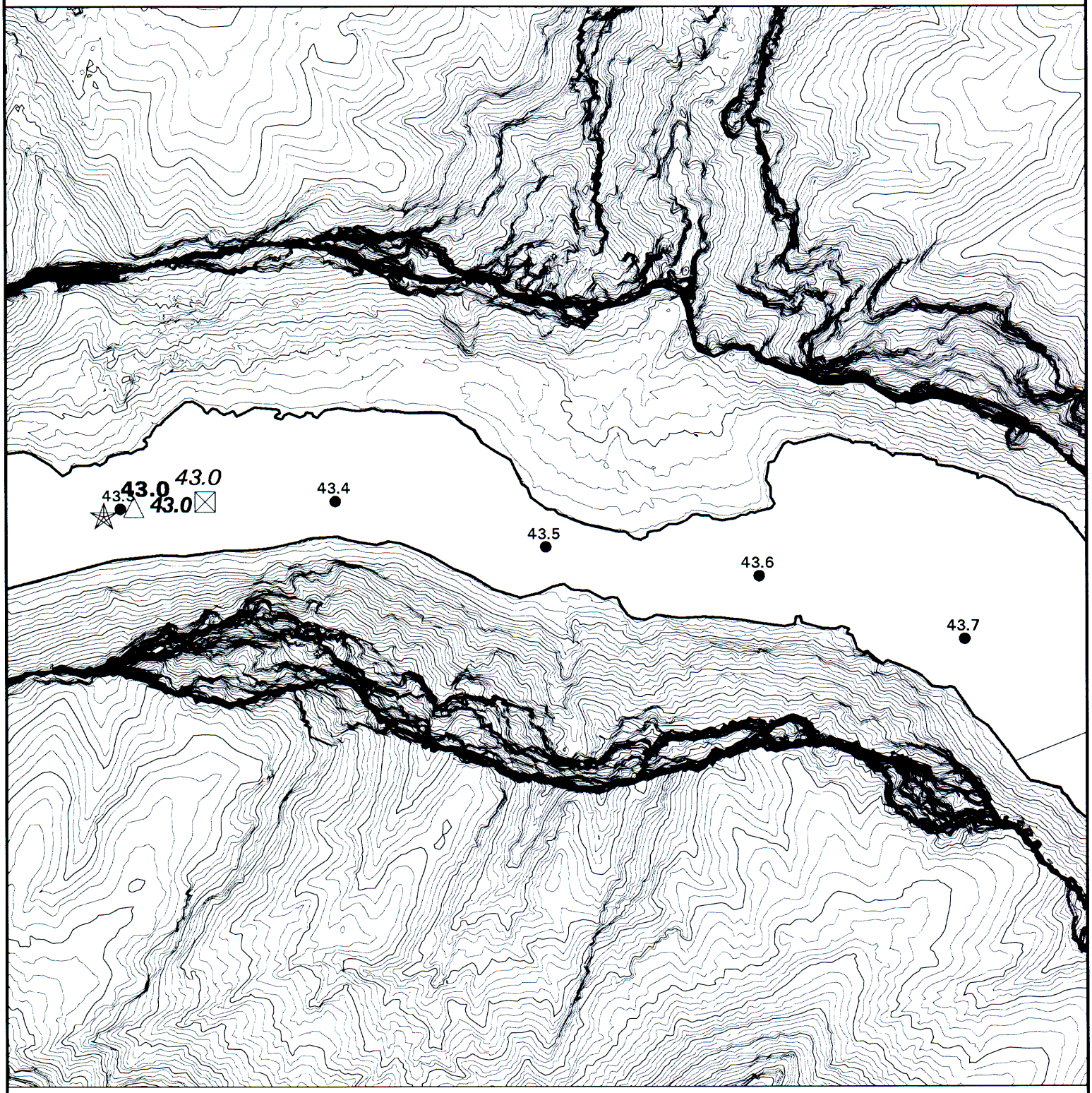

- GCMRC River Miles (Circle)
- **USGS Birdseye Mileage (Star)**
- ***Belknap River Guide (Triangle)***
- *Stevens River Guide (Square)*
- Two & Ten-Meter Contours
  With One-Meter River-Surface Elevations
- Camps (S=small, M=medium & L=large)
- Shoreline (8,000 CFS)

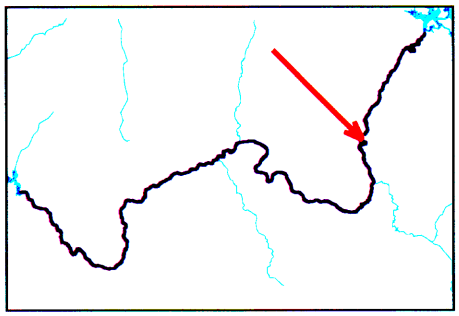

MILES

0 — 0.1

0 — 0.1 — 0.2

KILOMETERS

Scale 1:4,000
Four inches = Quarter Mile

Map location = K:/RIVERGUIDE2002/RM43_5.MAP
Map created on August 22, 2002 by mbreedlove

River Mile 44

GCMRC Centerline with Stevens, Belknap, and USGS River Guide Mile Systems

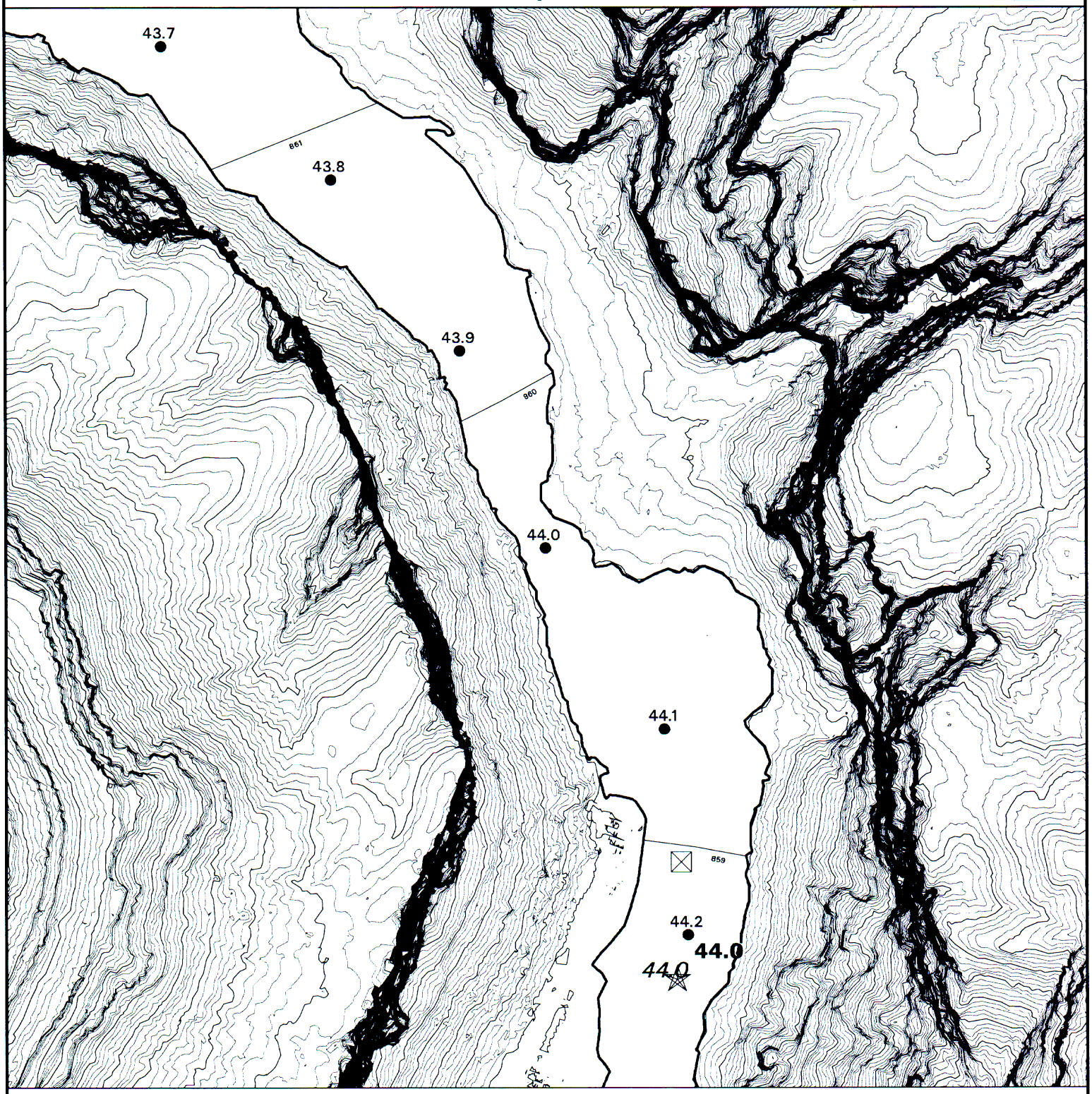

- GCMRC River Miles (Circle)
- **USGS Birdseye Mileage (Star)**
- ***Belknap River Guide (Triangle)***
- *Stevens River Guide (Square)*
- Two & Ten-Meter Contours
  With One-Meter River-Surface Elevations
- Camps (S=small, M=medium & L=large)
- Shoreline (8,000 CFS)

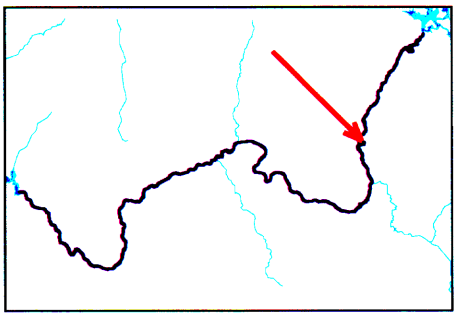

MILES

0 — 0.1

0 — 0.1 — 0.2

KILOMETERS

Scale 1:4,000
Four inches = Quarter Mile

Map location – K:/RIVERGUIDE2002/RM44.MAP
Map created on August 22, 2002 by mbreedlove

River Mile 44.5

GCMRC Centerline with Stevens, Belknap, and USGS River Guide Mile Systems

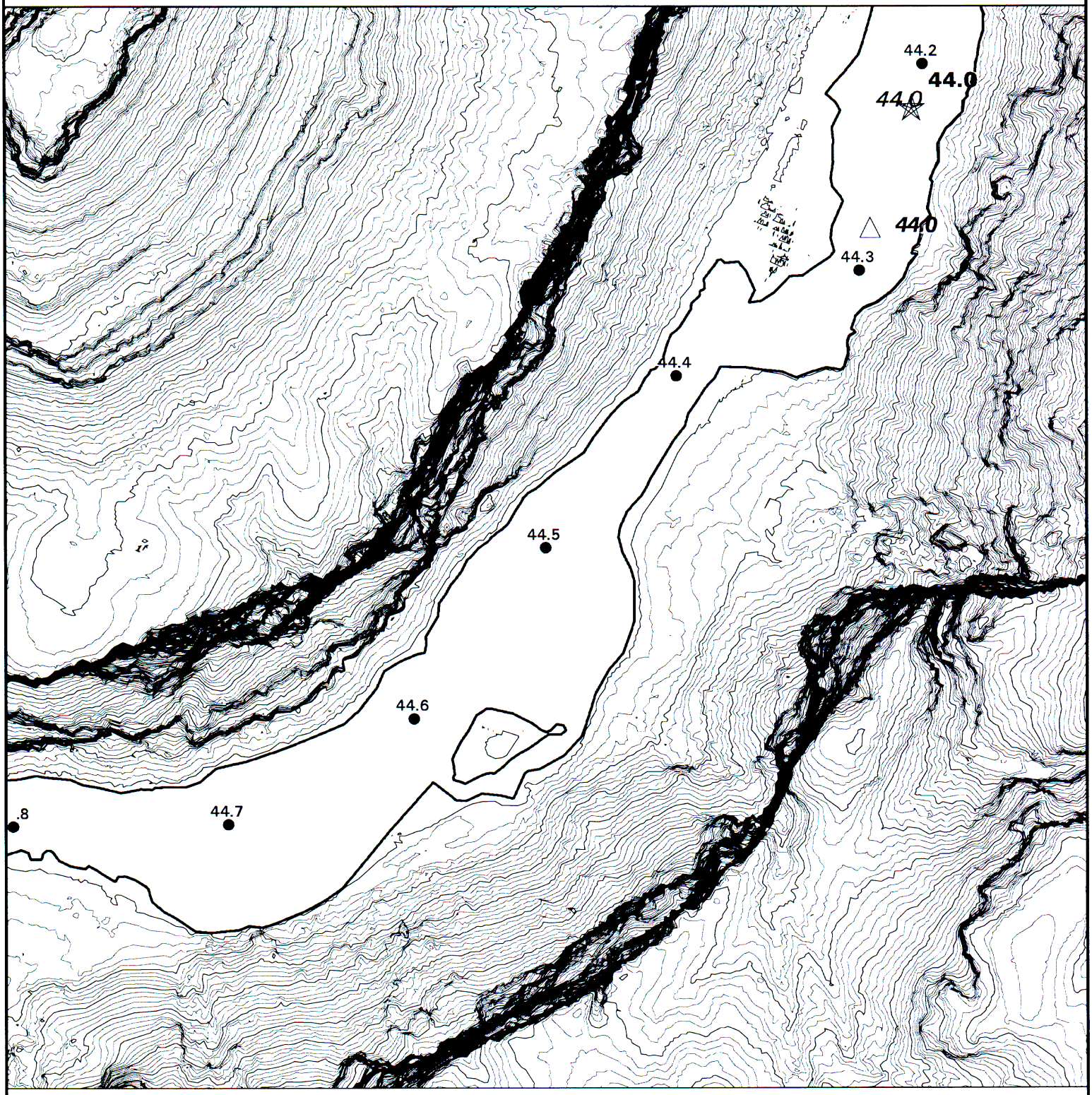

- GCMRC River Miles (Circle)
- **USGS Birdseye Mileage (Star)**
- ***Belknap River Guide (Triangle)***
- *Stevens River Guide (Square)*
- Two & Ten-Meter Contours
  With One-Meter River-Surface Elevations
- Camps (S=small, M=medium & L=large)
- Shoreline (8,000 CFS)

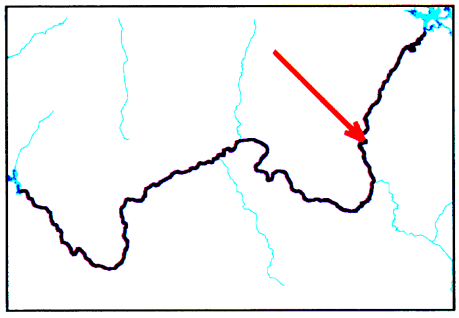

MILES

0 — 0.1

0 — 0.1 — 0.2

KILOMETERS

Scale 1:4,000
Four inches = Quarter Mile

Map location = K:/RIVERGUIDE2002/RM44_5.MAP
Map created on August 22, 2002 by mbreedlove

River Mile 45

GCMRC Centerline with Stevens, Belknap, and USGS River Guide Mile Systems

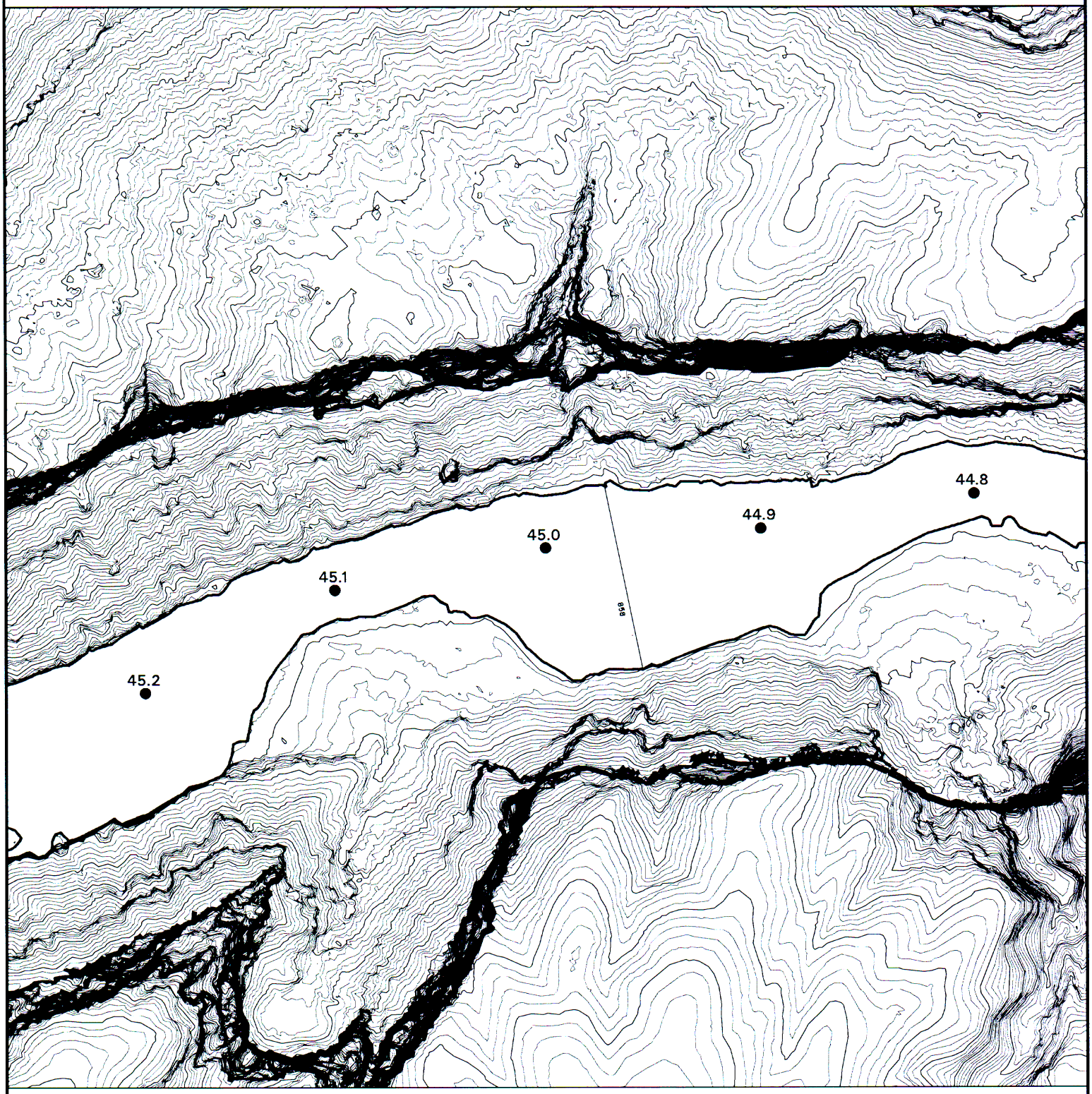

- GCMRC River Miles (Circle)
- **USGS Birdseye Mileage (Star)**
- ***Belknap River Guide (Triangle)***
- *Stevens River Guide (Square)*
- Two & Ten-Meter Contours
  With One-Meter River-Surface Elevations
- Camps (S=small, M=medium & L=large)
- Shoreline (8,000 CFS)

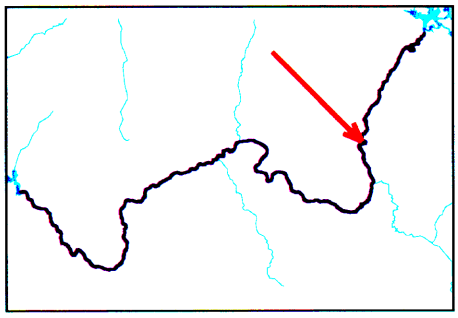

MILES

0 0.1

0 0.1 0.2

KILOMETERS

Scale 1:4,000
Four inches = Quarter Mile

Map location - K:/RIVERGUIDE2002/RM45.MAP
Map created on August 22, 2002 by mbreedlove

River Mile 45.5

GCMRC Centerline with Stevens, Belknap, and USGS River Guide Mile Systems

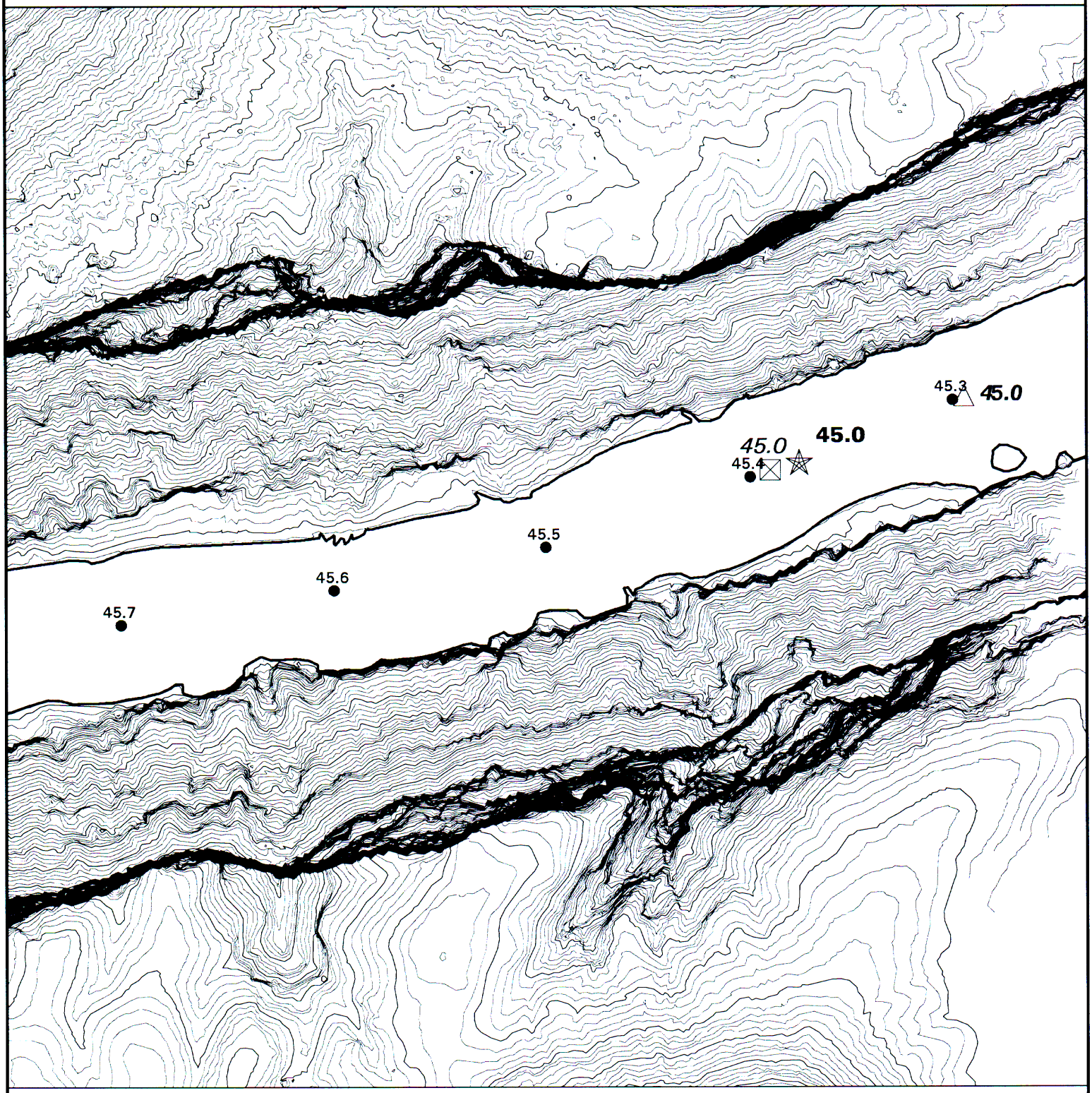

- GCMRC River Miles (Circle)
- **USGS Birdseye Mileage (Star)**
- ***Belknap River Guide (Triangle)***
- *Stevens River Guide (Square)*
- Two & Ten-Meter Contours
  With One-Meter River-Surface Elevations
- Camps (S=small, M=medium & L=large)
- Shoreline (8,000 CFS)

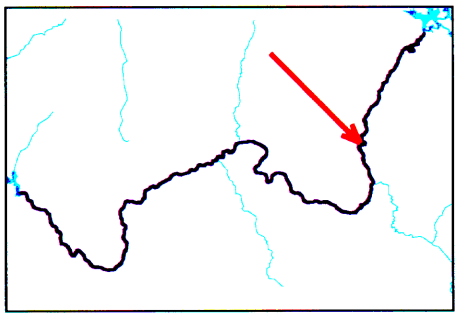

MILES

0 0.1

0 0.1 0.2

KILOMETERS

Scale 1:4,000
Four inches = Quarter Mile

Map location = K:/RIVERGUIDE2002/RM45_5.MAP
Map created on August 22, 2002 by mbreedlove

River Mile 46

GCMRC Centerline with Stevens, Belknap, and USGS River Guide Mile Systems

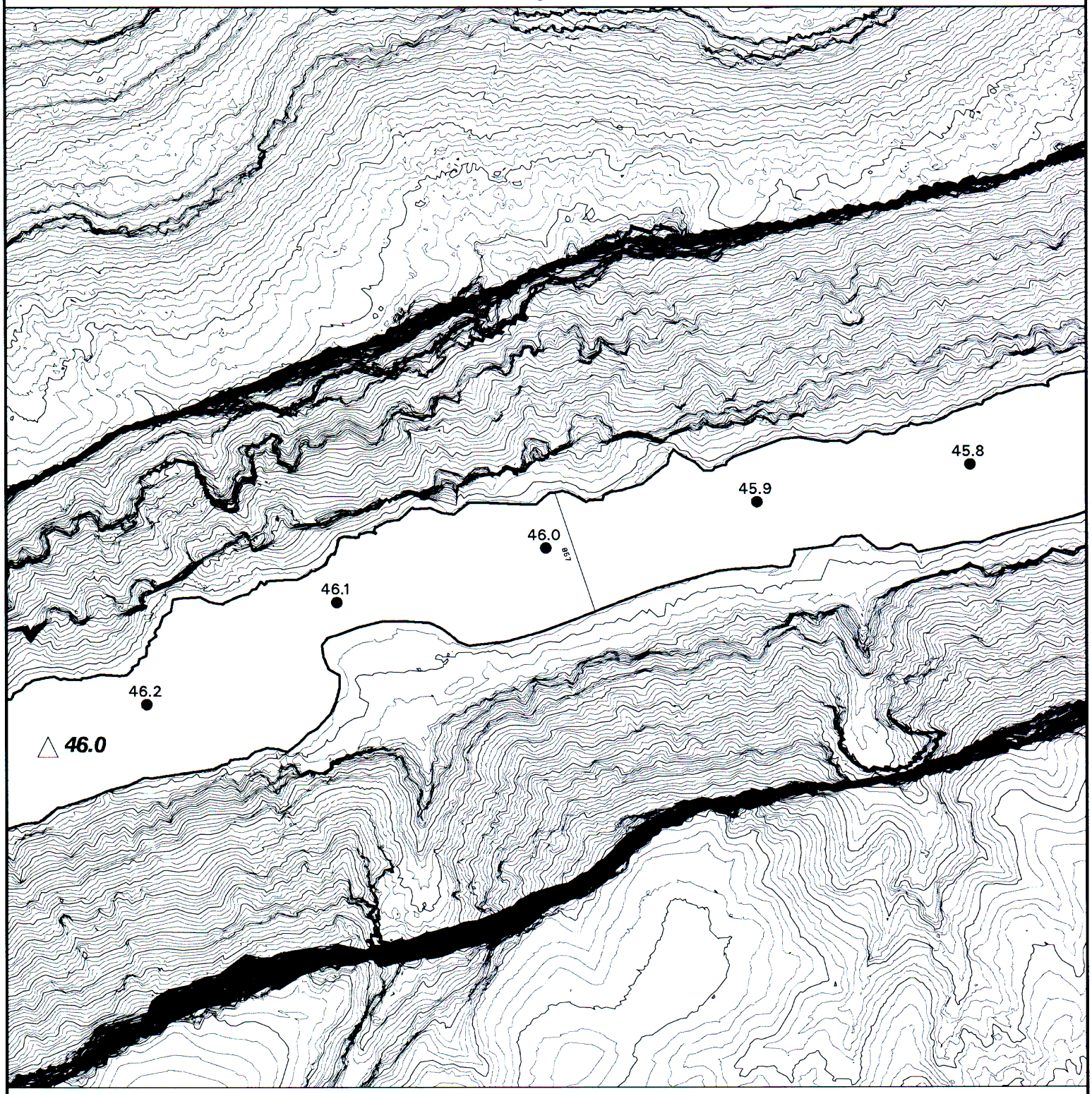

- GCMRC River Miles (Circle)
- **USGS Birdseye Mileage (Star)**
- ***Belknap River Guide (Triangle)***
- *Stevens River Guide (Square)*
- Two & Ten-Meter Contours
  With One-Meter River-Surface Elevations
- Camps (S=small, M=medium & L=large)
- Shoreline (8,000 CFS)

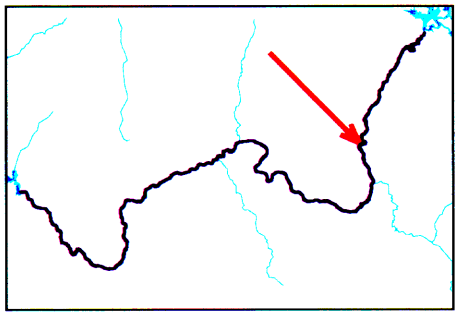

MILES

0 0.1

0 0.1 0.2

KILOMETERS

Scale 1:4,000
Four inches = Quarter Mile

Map location = K:/RIVERGUIDE2002/RM46.MAP
Map created on August 22, 2002 by mbreedlove

River Mile 46.5

GCMRC Centerline with Stevens, Belknap, and USGS River Guide Mile Systems



- GCMRC River Miles (Circle)
- **USGS Birdseye Mileage (Star)**
- ***Belknap River Guide (Triangle)***
- *Stevens River Guide (Square)*
- Two & Ten-Meter Contours
  With One-Meter River-Surface Elevations
- Camps (S=small, M=medium & L=large)
- Shoreline (8,000 CFS)

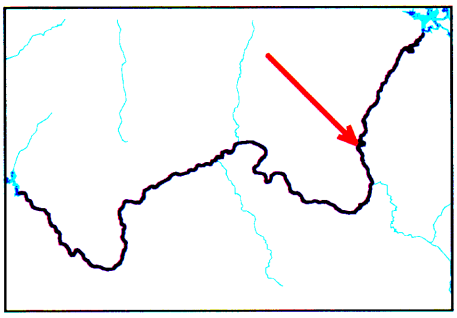

MILES

0 0.1

0 0.1 0.2

KILOMETERS

Scale 1:4,000
Four inches = Quarter Mile

Map location - K:/RIVERGUIDE2002/RM46_5.MAP
Map created on August 22, 2002 by mbreedlove

River Mile 47

GCMRC Centerline with Stevens, Belknap, and USGS River Guide Mile Systems

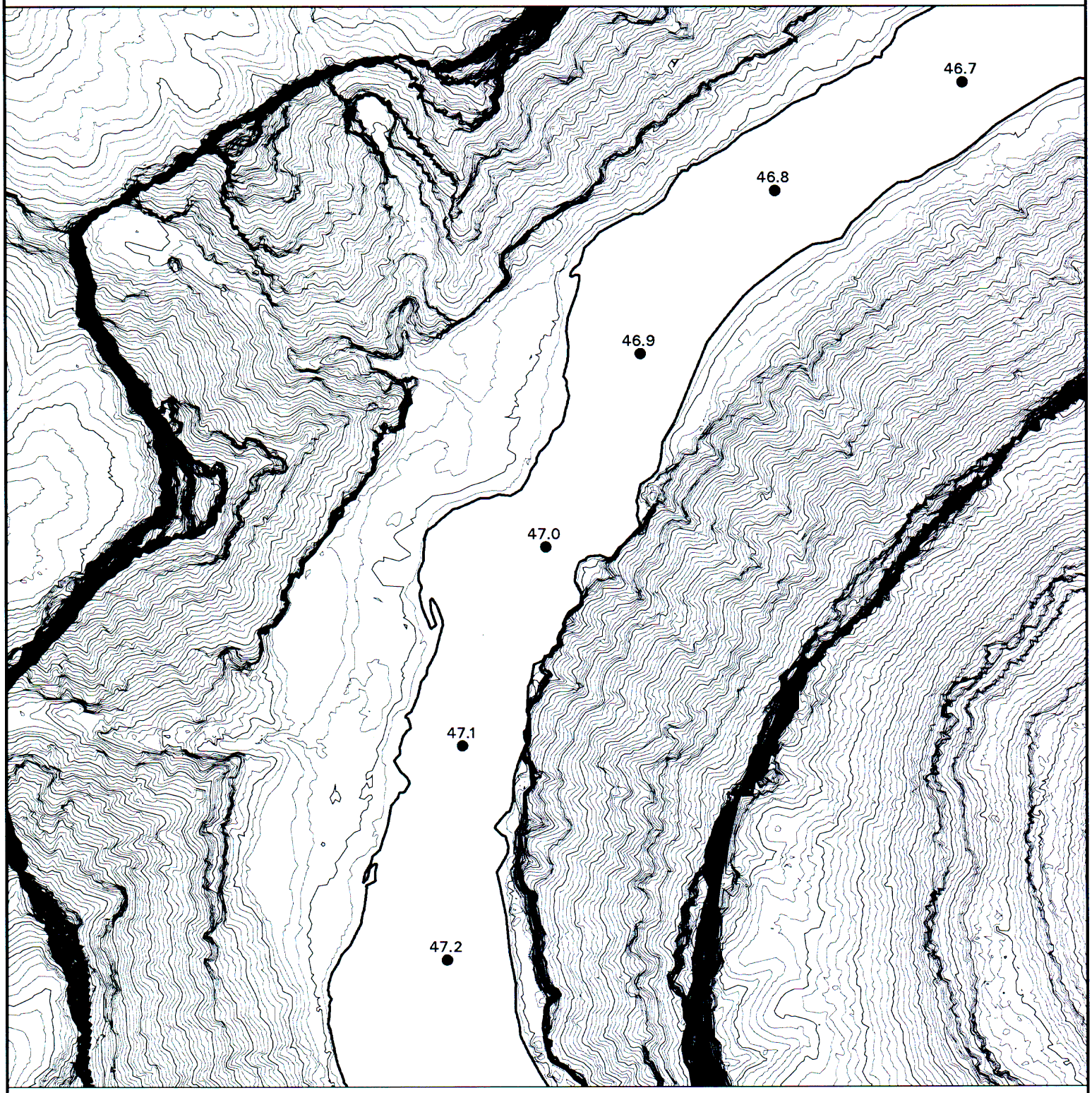

- GCMRC River Miles (Circle)
- **USGS Birdseye Mileage (Star)**
- ***Belknap River Guide (Triangle)***
- *Stevens River Guide (Square)*
- Two & Ten-Meter Contours
  With One-Meter River-Surface Elevations
- Camps (S=small, M=medium & L=large)
- Shoreline (8,000 CFS)

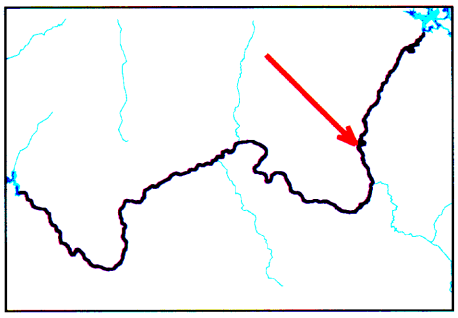

MILES

0 0.1

0 0.1 0.2

KILOMETERS

Scale 1:4,000
Four inches = Quarter Mile

Map location = K:/RIVERGUIDE2002/RM47.MAP
Map created on August 22, 2002 by mbreedlove

River Mile 47.5

GCMRC Centerline with Stevens, Belknap, and USGS River Guide Mile Systems

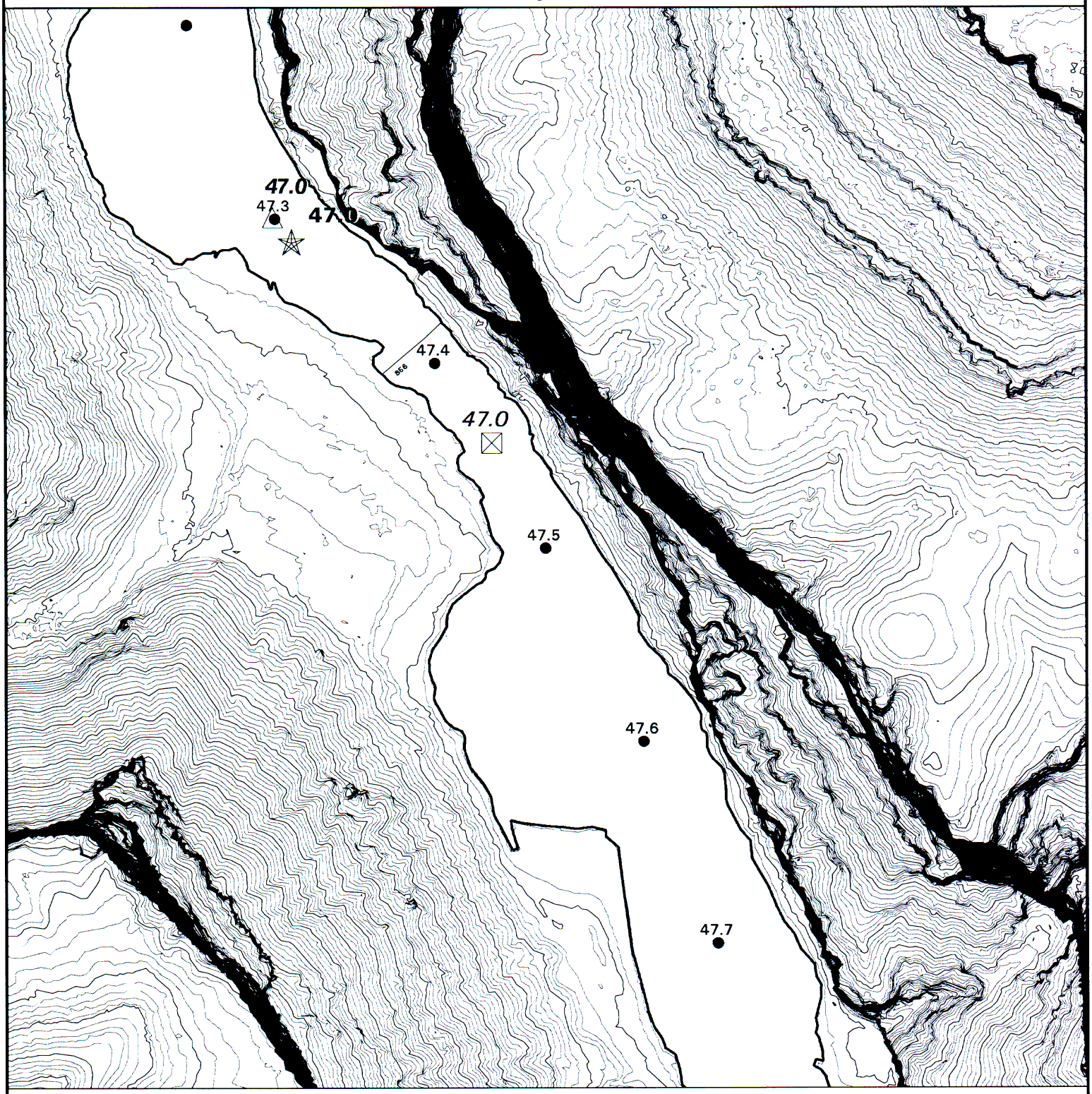

- GCMRC River Miles (Circle)
- **USGS Birdseye Mileage (Star)**
- ***Belknap River Guide (Triangle)***
- *Stevens River Guide (Square)*
- Two & Ten-Meter Contours
  With One-Meter River-Surface Elevations
- Camps (S=small, M=medium & L=large)
- Shoreline (8,000 CFS)

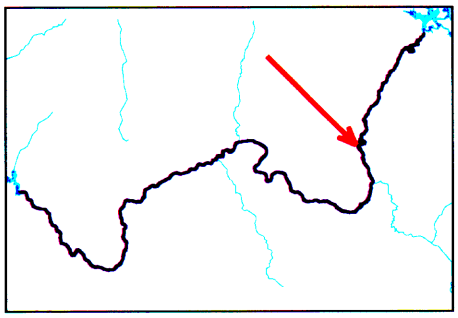

MILES

0 0.1

0 0.1 0.2

KILOMETERS

Scale 1:4,000
Four inches = Quarter Mile

Map location = K:/RIVERGUIDE2002/RM47_5.MAP
Map created on August 22, 2002 by mbreedlove

River Mile 48

GCMRC Centerline with Stevens, Belknap, and USGS River Guide Mile Systems

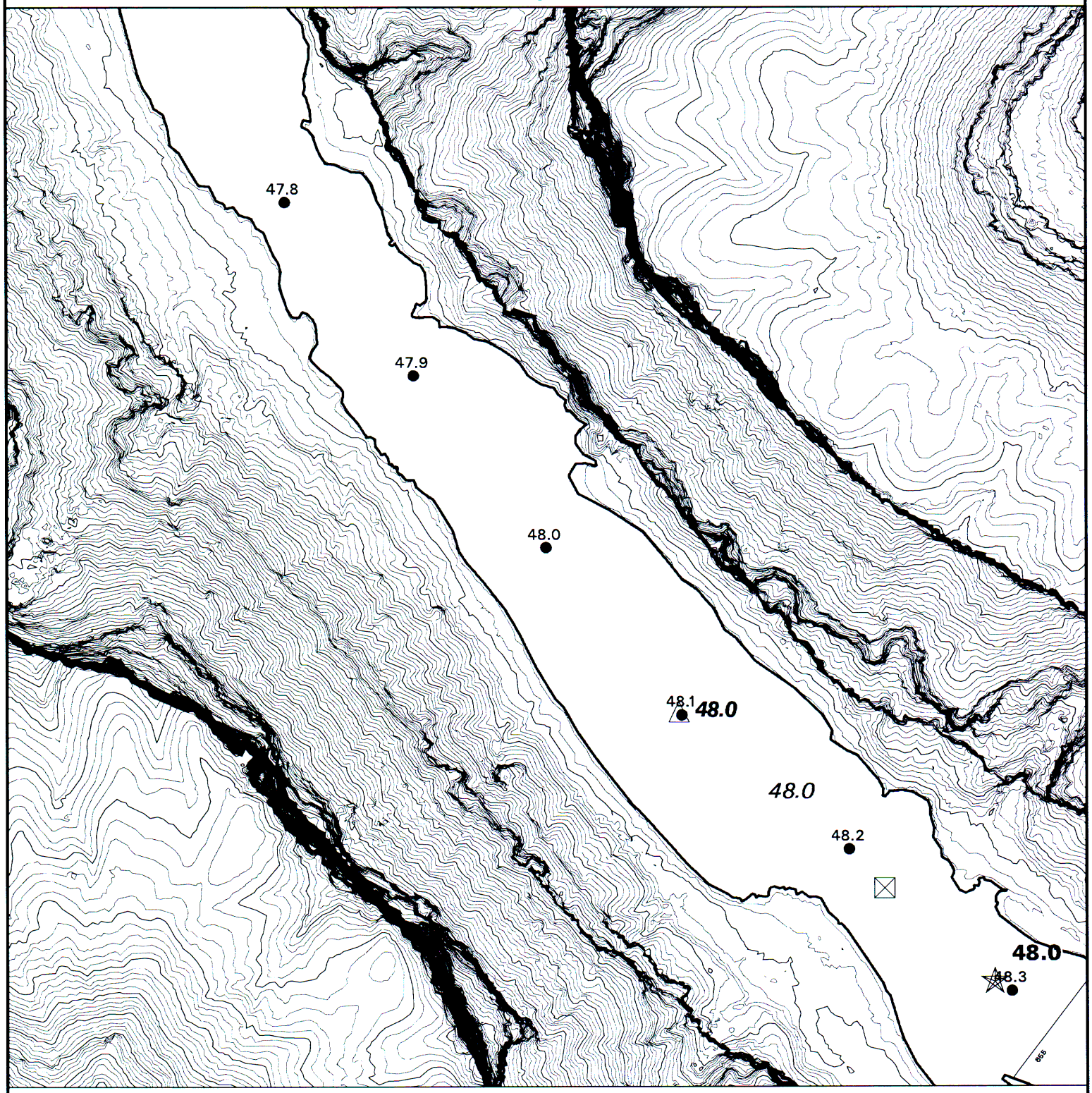

- GCMRC River Miles (Circle)
- **USGS Birdseye Mileage (Star)**
- ***Belknap River Guide (Triangle)***
- *Stevens River Guide (Square)*
- Two & Ten-Meter Contours
  With One-Meter River-Surface Elevations
- Camps (S=small, M=medium & L=large)
- Shoreline (8,000 CFS)

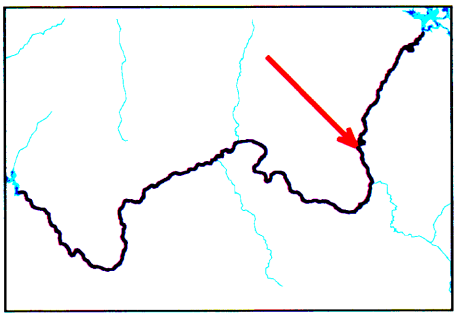

MILES

0 — 0.1

0 — 0.1 — 0.2

KILOMETERS

Scale 1:4,000
Four inches = Quarter Mile

Map location - K:/RIVERGUIDE2002/RM48.MAP
Map created on August 22, 2002 by mbreedlove

River Mile 48.5

GCMRC Centerline with Stevens, Belknap, and USGS River Guide Mile Systems

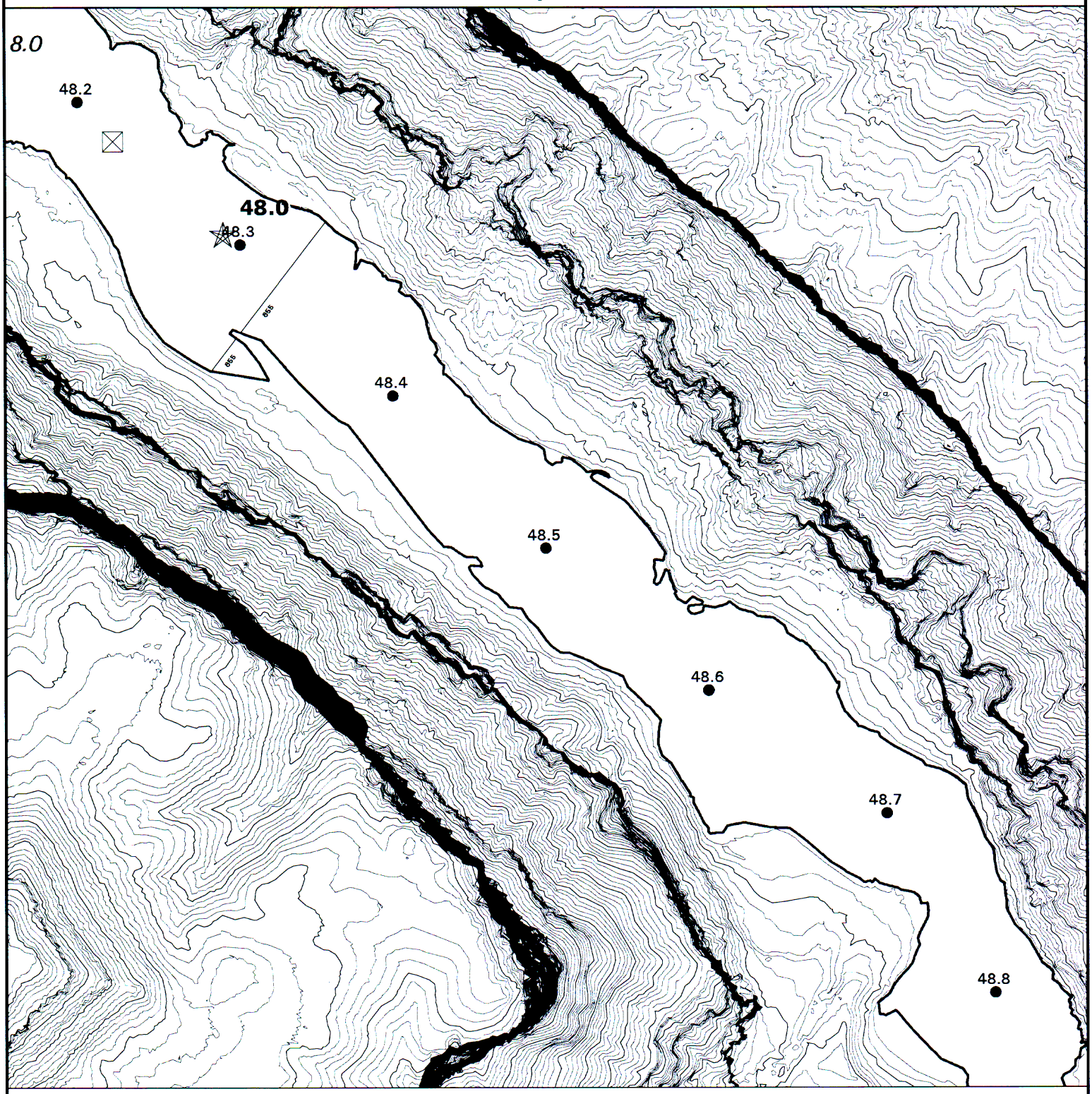

- GCMRC River Miles (Circle)
- **USGS Birdseye Mileage (Star)**
- ***Belknap River Guide (Triangle)***
- *Stevens River Guide (Square)*
- Two & Ten-Meter Contours
  With One-Meter River-Surface Elevations
- Camps (S=small, M=medium & L=large)
- Shoreline (8,000 CFS)

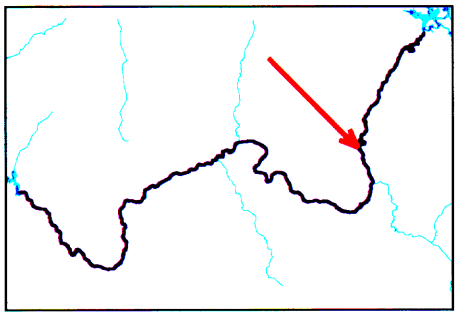

MILES

0 — 0.1

0 — 0.1 — 0.2

KILOMETERS

Scale 1:4,000
Four inches = Quarter Mile

Map location = K:/RIVERGUIDE2002/RM48_5.MAP
Map created on August 22, 2002 by mbreedlove

River Mile 49

GCMRC Centerline with Stevens, Belknap, and USGS River Guide Mile Systems

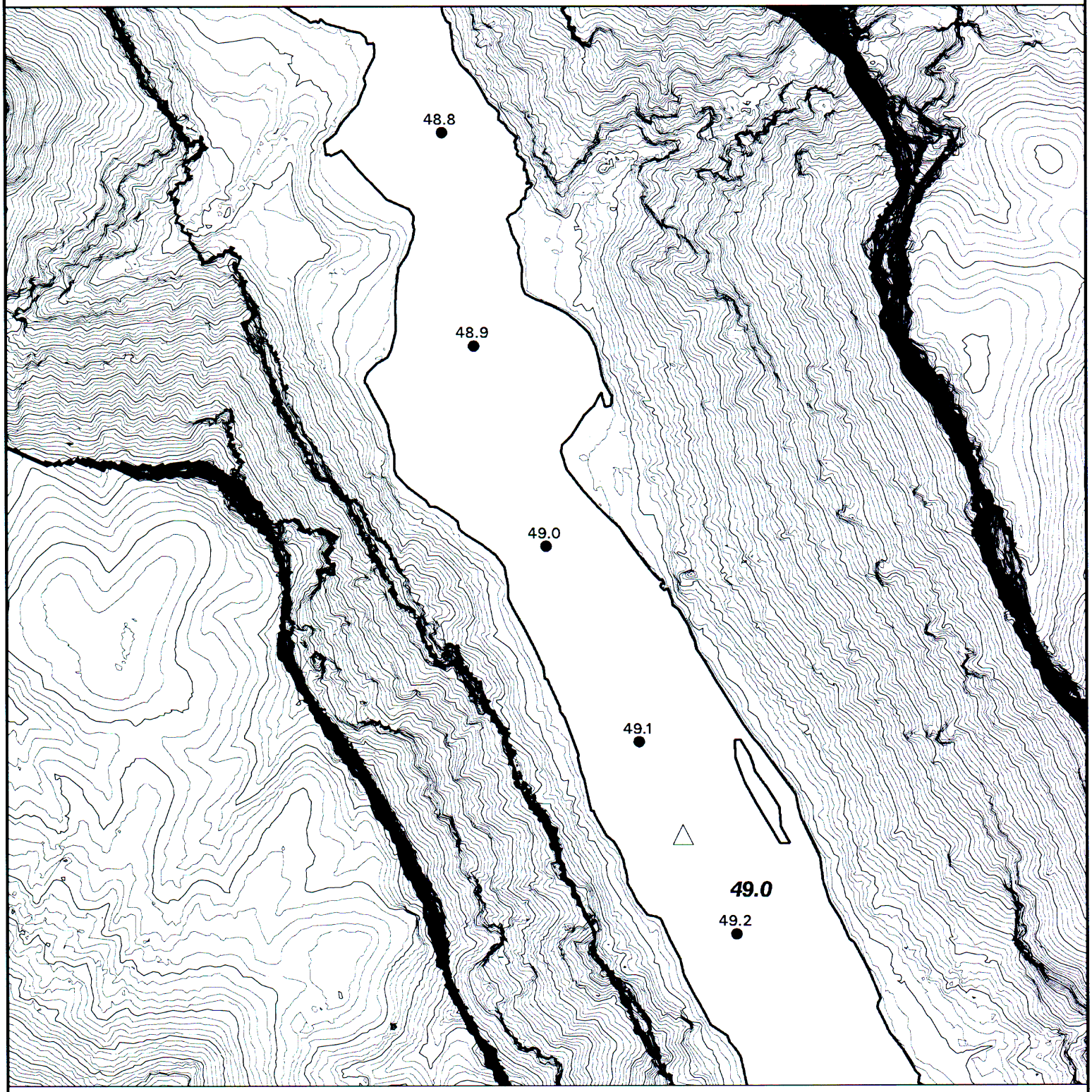

- GCMRC River Miles (Circle)
- **USGS Birdseye Mileage (Star)**
- ***Belknap River Guide (Triangle)***
- *Stevens River Guide (Square)*
- Two & Ten-Meter Contours
  With One-Meter River-Surface Elevations
- Camps (S=small, M=medium & L=large)
- Shoreline (8,000 CFS)

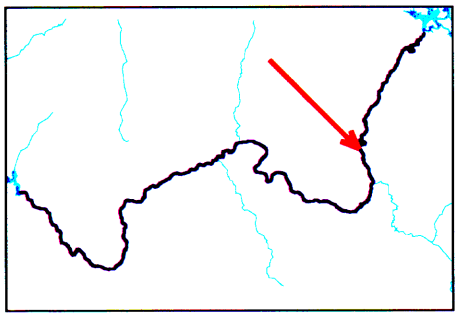

MILES

0 0.1

0 0.1 0.2

KILOMETERS

Scale 1:4,000
Four inches = Quarter Mile

Map location = K:/RIVERGUIDE2002/RM49.MAP
Map created on August 22, 2002 by mbreedlove

River Mile 49.5

GCMRC Centerline with Stevens, Belknap, and USGS River Guide Mile Systems

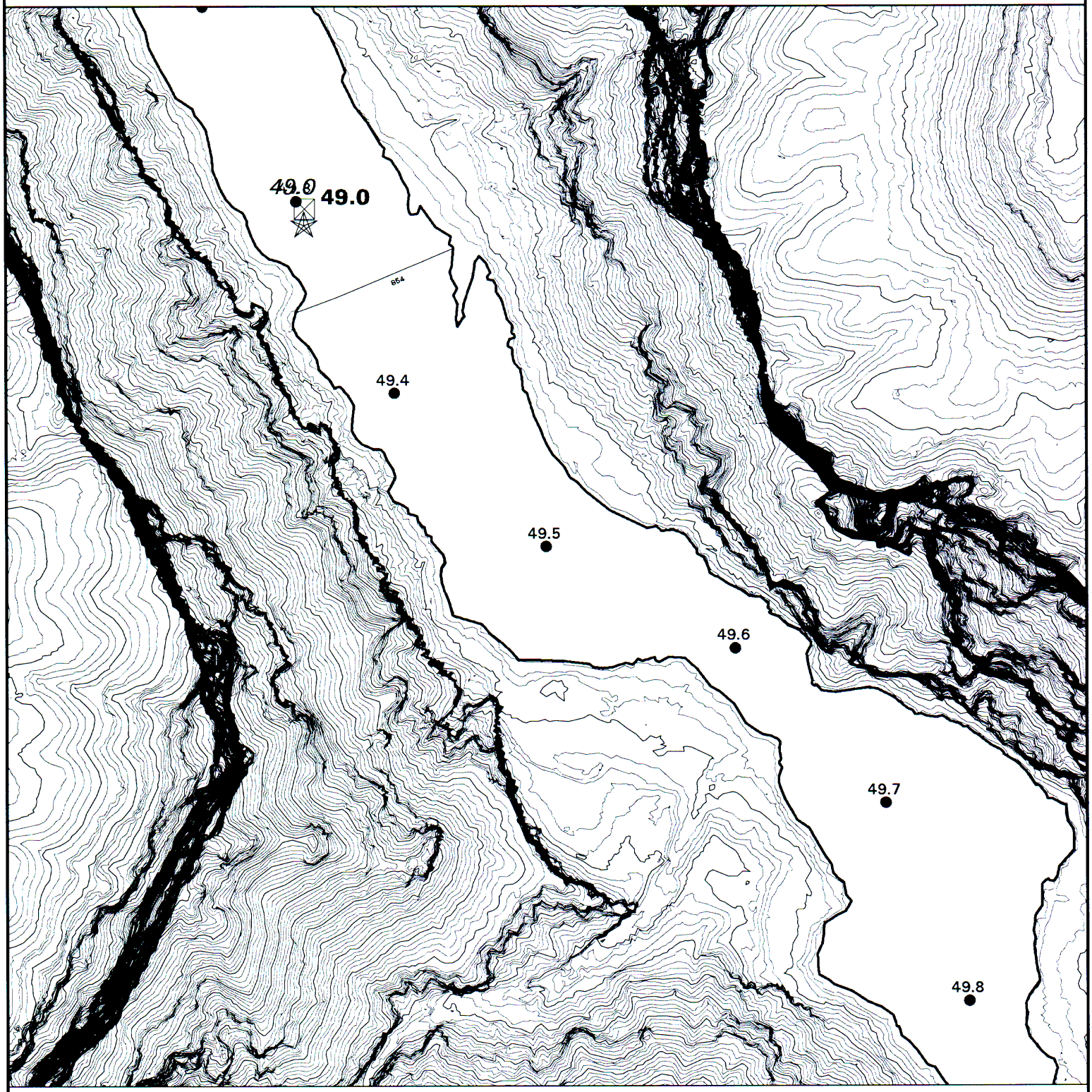

- GCMRC River Miles (Circle)
- **USGS Birdseye Mileage (Star)**
- ***Belknap River Guide (Triangle)***
- *Stevens River Guide (Square)*
- Two & Ten-Meter Contours
  With One-Meter River-Surface Elevations
- Camps (S=small, M=medium & L=large)
- Shoreline (8,000 CFS)

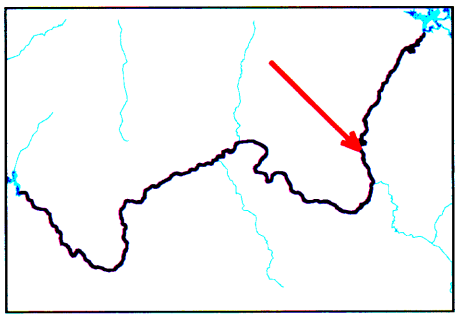

MILES

0 0.1

0 0.1 0.2

KILOMETERS

Scale 1:4,000
Four inches = Quarter Mile

Map location – K:/RIVERGUIDE2002/RM49_5.MAP
Map created on August 22, 2002 by mbreedlove

River Mile 50

GCMRC Centerline with Stevens, Belknap, and USGS River Guide Mile Systems

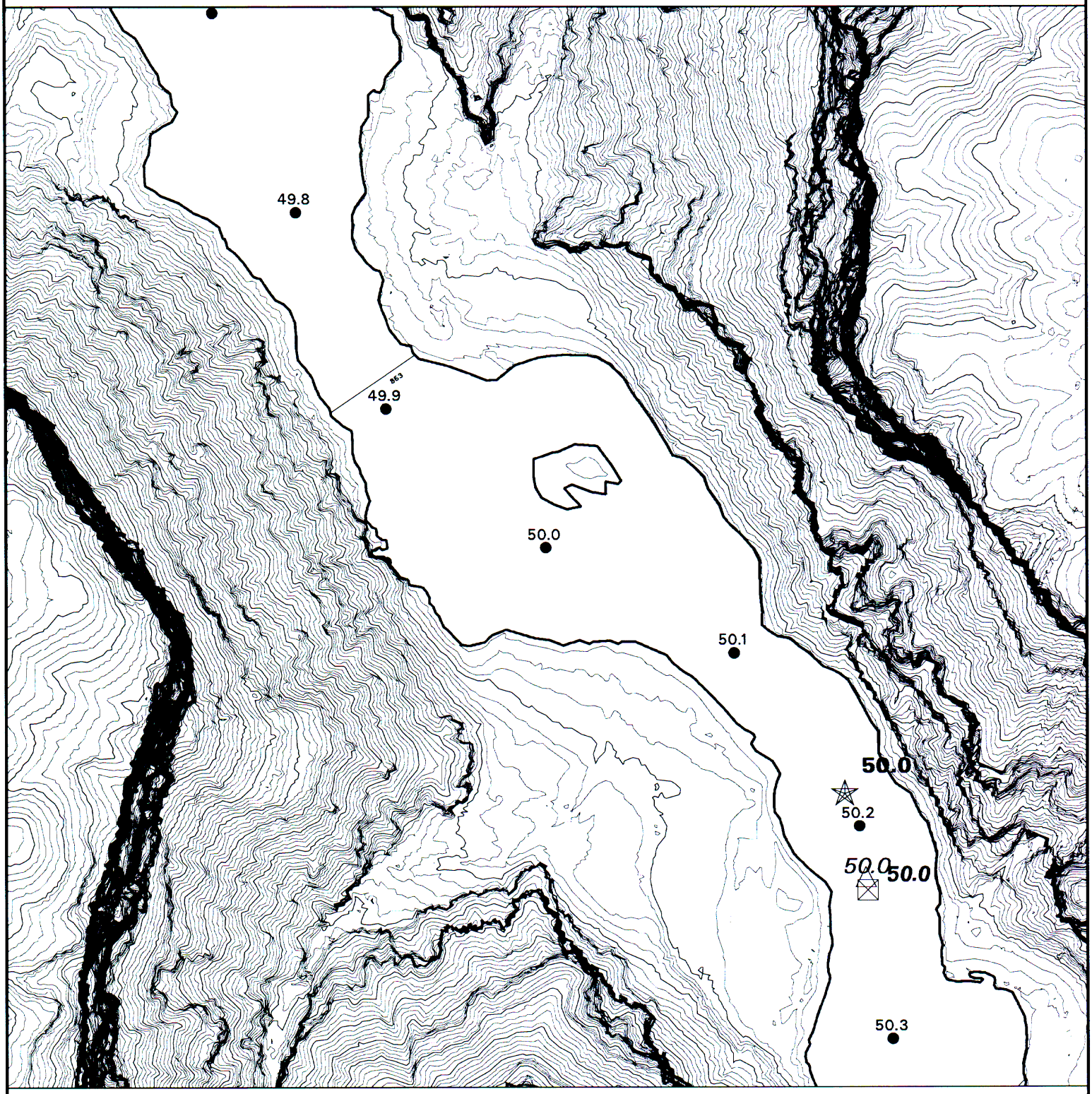

- GCMRC River Miles (Circle)
- **USGS Birdseye Mileage (Star)**
- ***Belknap River Guide (Triangle)***
- *Stevens River Guide (Square)*
- Two & Ten-Meter Contours
  With One-Meter River-Surface Elevations
- Camps (S=small, M=medium & L=large)
- Shoreline (8,000 CFS)

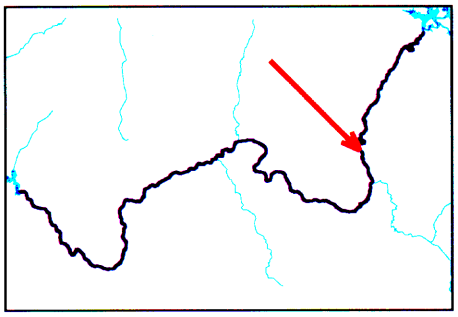

MILES

0 0.1

0 0.1 0.2

KILOMETERS

Scale 1:4,000
Four inches = Quarter Mile

Map location = K:/RIVERGUIDE2002/RM50.MAP
Map created on September 04, 2002 by mbreedlove

River Mile 50.5

GCMRC Centerline with Stevens, Belknap, and USGS River Guide Mile Systems



- GCMRC River Miles (Circle)
- **USGS Birdseye Mileage (Star)**
- ***Belknap River Guide (Triangle)***
- *Stevens River Guide (Square)*
- Two & Ten-Meter Contours
  With One-Meter River-Surface Elevations
- Camps (S=small, M=medium & L=large)
- Shoreline (8,000 CFS)

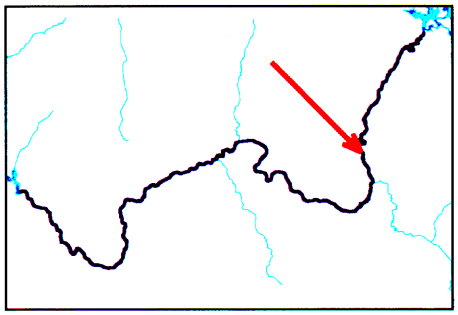

MILES

0 0.1

0 0.1 0.2

KILOMETERS

Scale 1:4,000
Four inches = Quarter Mile

Map location – K:/RIVERGUIDE2002/RM50_5.MAP
Map created on September 04, 2002 by mbreedlove

River Mile 51

GCMRC Centerline with Stevens, Belknap, and USGS River Guide Mile Systems

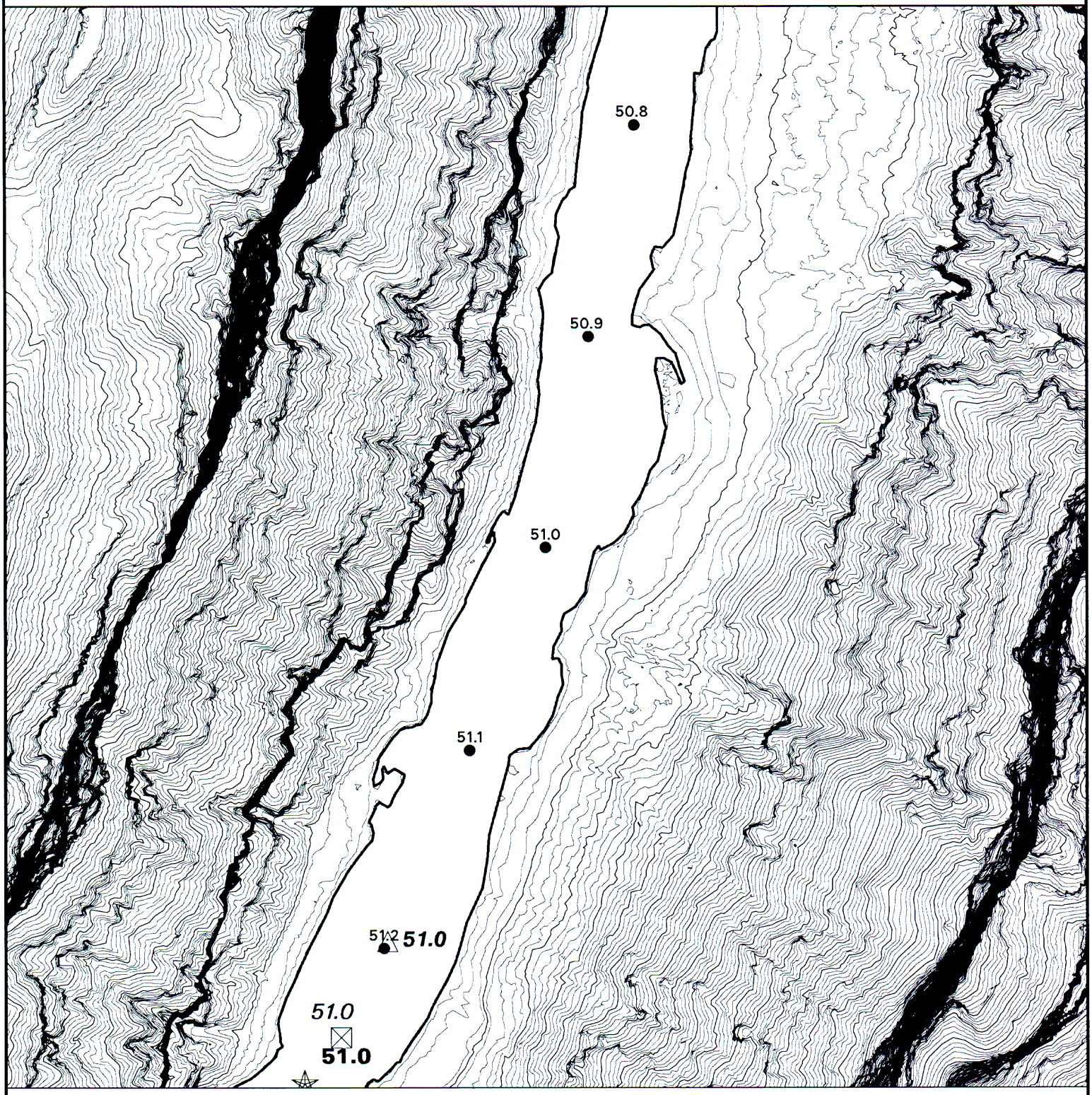

- GCMRC River Miles (Circle)
- **USGS Birdseye Mileage (Star)**
- ***Belknap River Guide (Triangle)***
- *Stevens River Guide (Square)*
- Two & Ten-Meter Contours
  With One-Meter River-Surface Elevations
- Camps (S=small, M=medium & L=large)
- Shoreline (8,000 CFS)

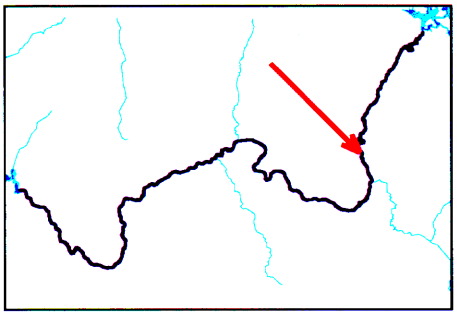

MILES

0 0.1

0 0.1 0.2

KILOMETERS

Scale 1:4,000
Four inches = Quarter Mile

Map location – K:/RIVERGUIDE2002/RM51.MAP
Map created on September 04, 2002 by mbreedlove

River Mile 51.5

GCMRC Centerline with Stevens, Belknap, and USGS River Guide Mile Systems

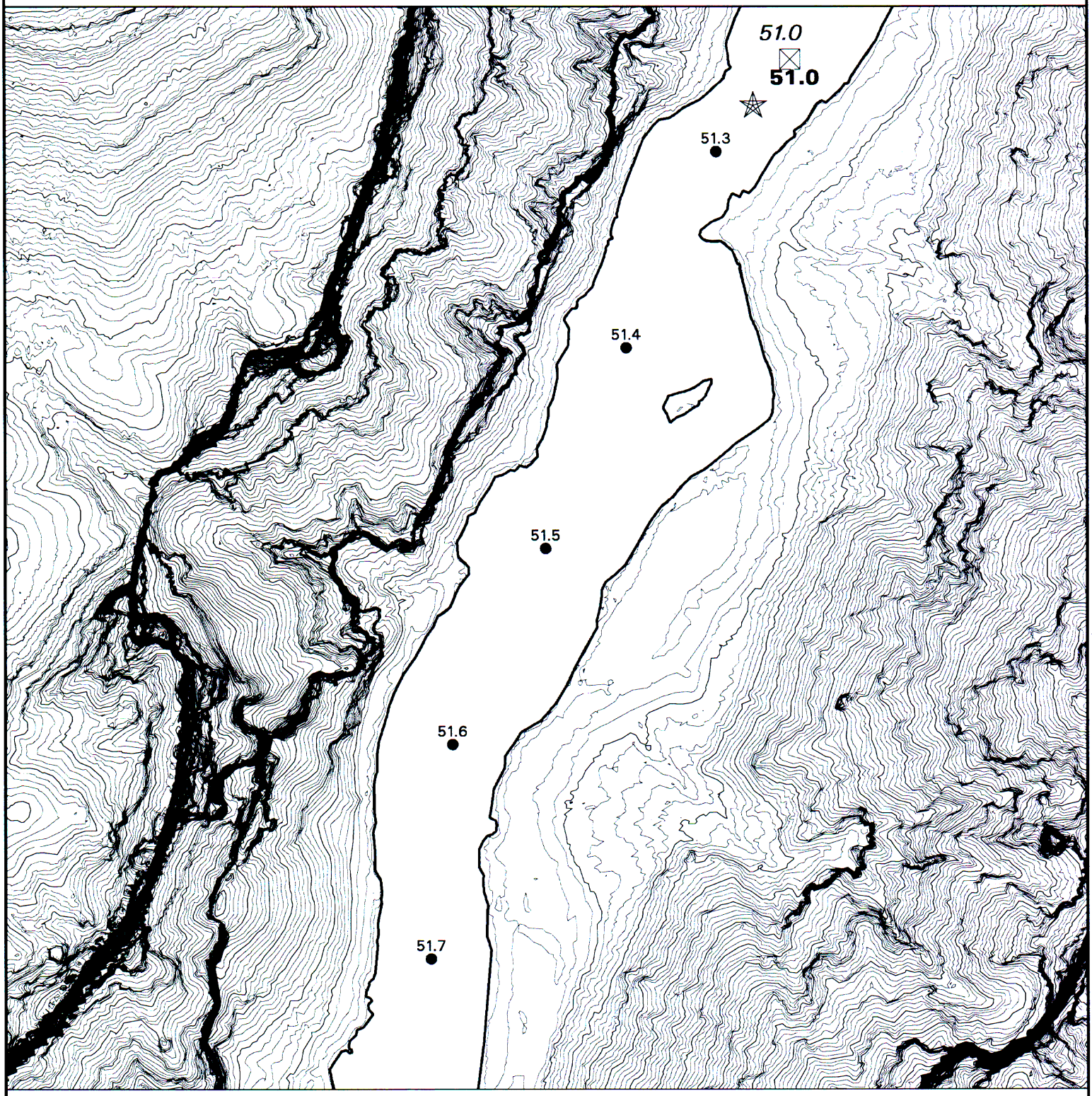

- GCMRC River Miles (Circle)
- **USGS Birdseye Mileage (Star)**
- ***Belknap River Guide (Triangle)***
- *Stevens River Guide (Square)*
- Two & Ten-Meter Contours
  With One-Meter River-Surface Elevations
- Camps (S=small, M=medium & L=large)
- Shoreline (8,000 CFS)

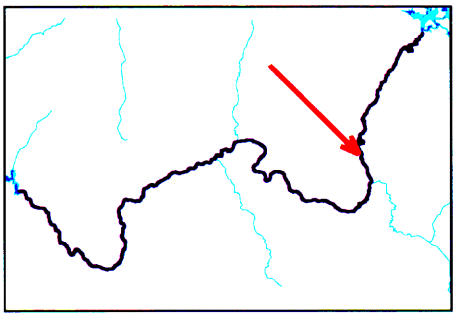

MILES

0 0.1

0 0.1 0.2

KILOMETERS

Scale 1:4,000
Four inches = Quarter Mile

Map location – K:/RIVERGUIDE2002/RM51_5.MAP
Map created on September 04, 2002 by mbreedlove

River Mile 52

GCMRC Centerline with Stevens, Belknap, and USGS River Guide Mile Systems

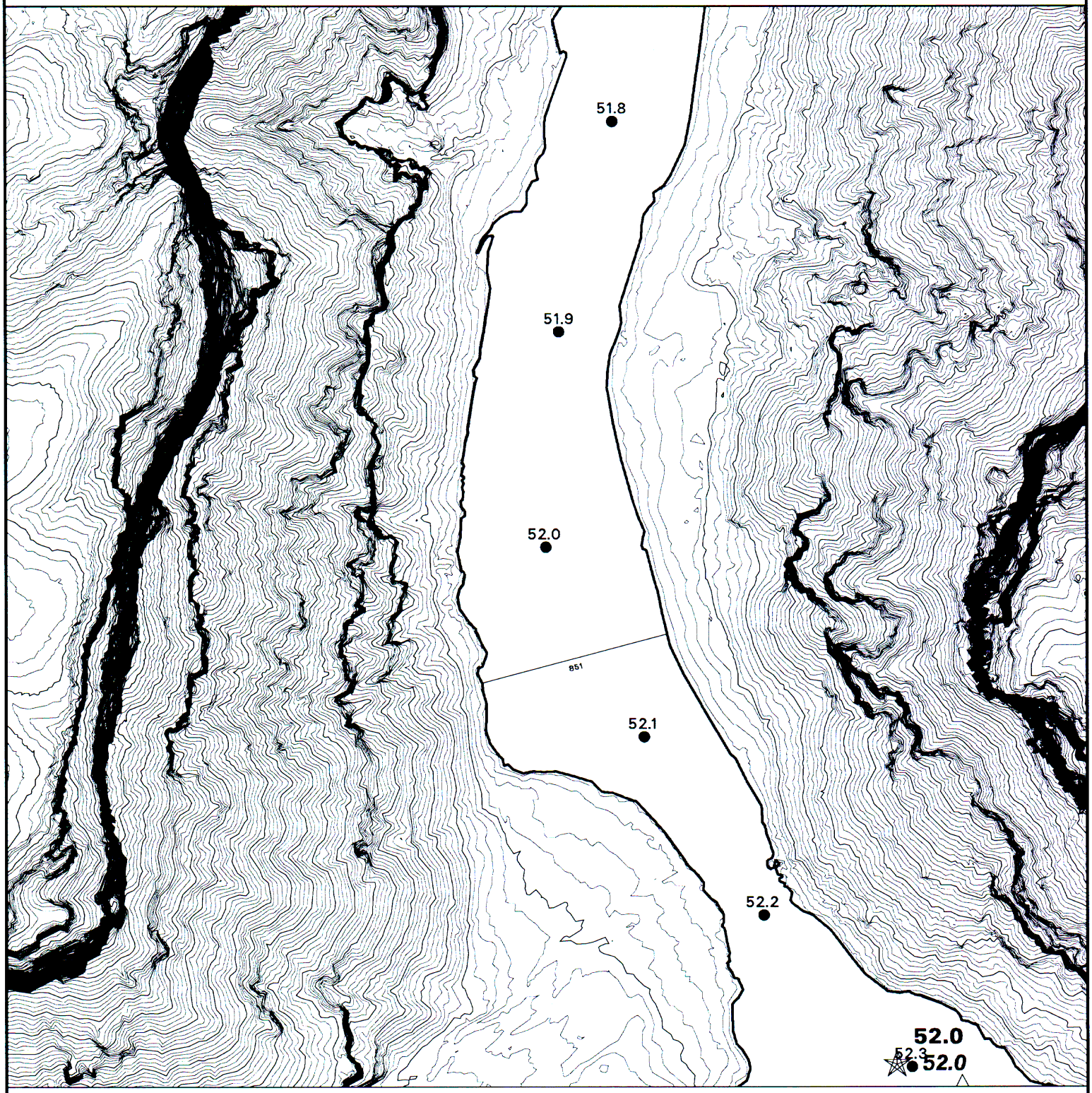

- GCMRC River Miles (Circle)
- **USGS Birdseye Mileage (Star)**
- ***Belknap River Guide (Triangle)***
- *Stevens River Guide (Square)*
- Two & Ten-Meter Contours
  With One-Meter River-Surface Elevations
- Camps (S=small, M=medium & L=large)
- Shoreline (8,000 CFS)

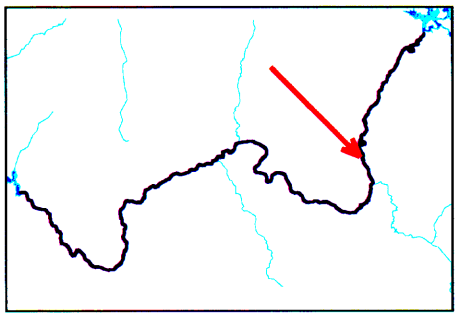

MILES

0 0.1

0 0.1 0.2

KILOMETERS

Scale 1:4,000
Four inches = Quarter Mile

Map location = K:/RIVERGUIDE2002/RM52.MAP
Map created on September 04, 2002 by mbreedlove

River Mile 52.5

GCMRC Centerline with Stevens, Belknap, and USGS River Guide Mile Systems

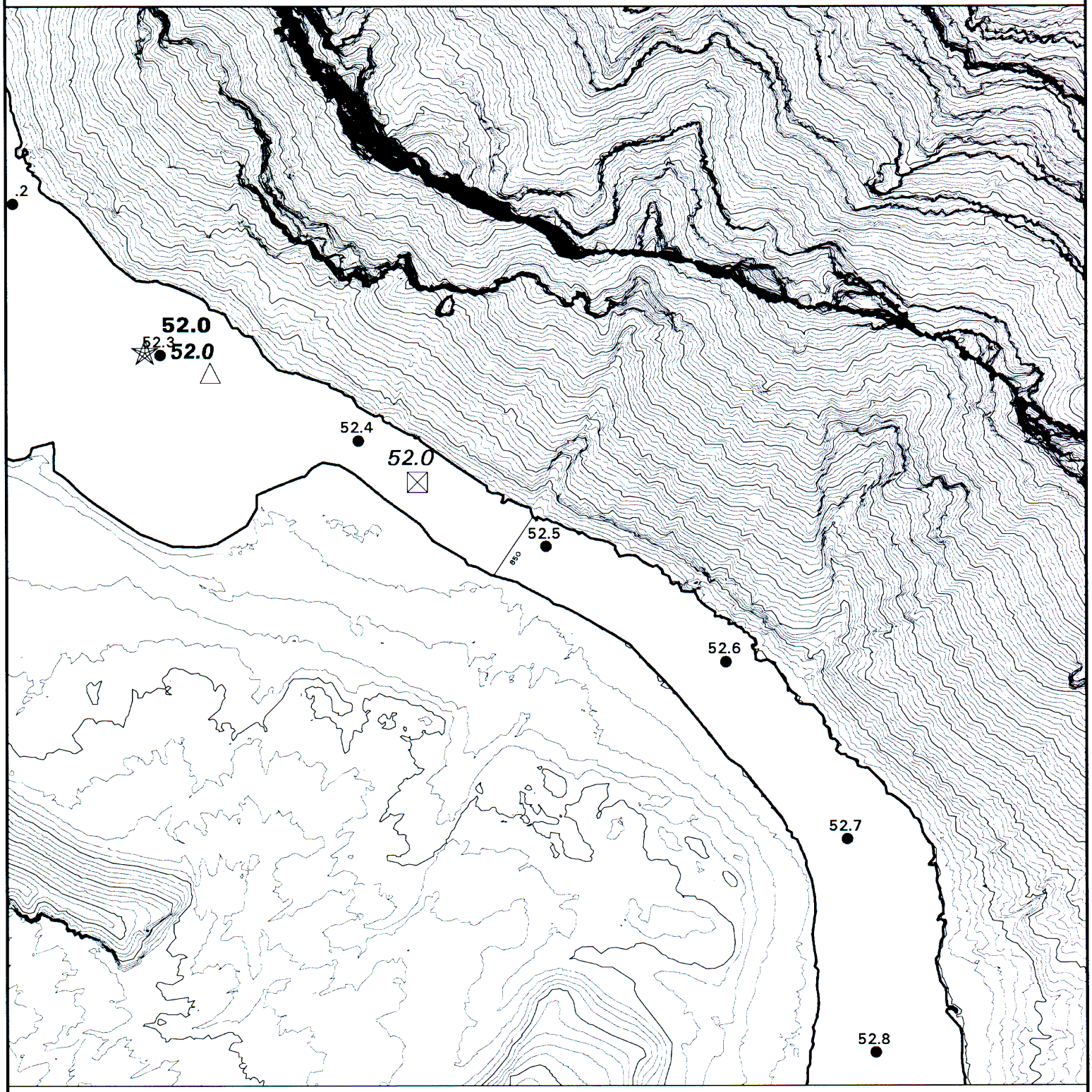

- GCMRC River Miles (Circle)
- **USGS Birdseye Mileage (Star)**
- ***Belknap River Guide (Triangle)***
- *Stevens River Guide (Square)*
- Two & Ten-Meter Contours
  With One-Meter River-Surface Elevations
- Camps (S=small, M=medium & L=large)
- Shoreline (8,000 CFS)

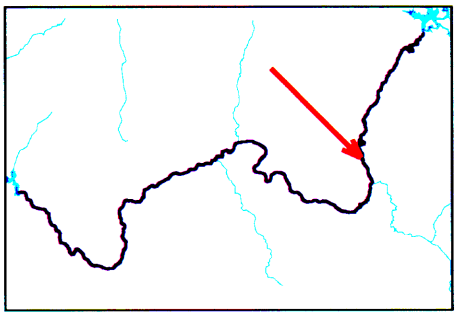

MILES

0 0.1

0 0.1 0.2

KILOMETERS

Scale 1:4,000
Four inches = Quarter Mile

Map location - K:/RIVERGUIDE2002/RM52_5.MAP
Map created on August 22, 2002 by mbreedlove

River Mile 53

GCMRC Centerline with Stevens, Belknap, and USGS River Guide Mile Systems

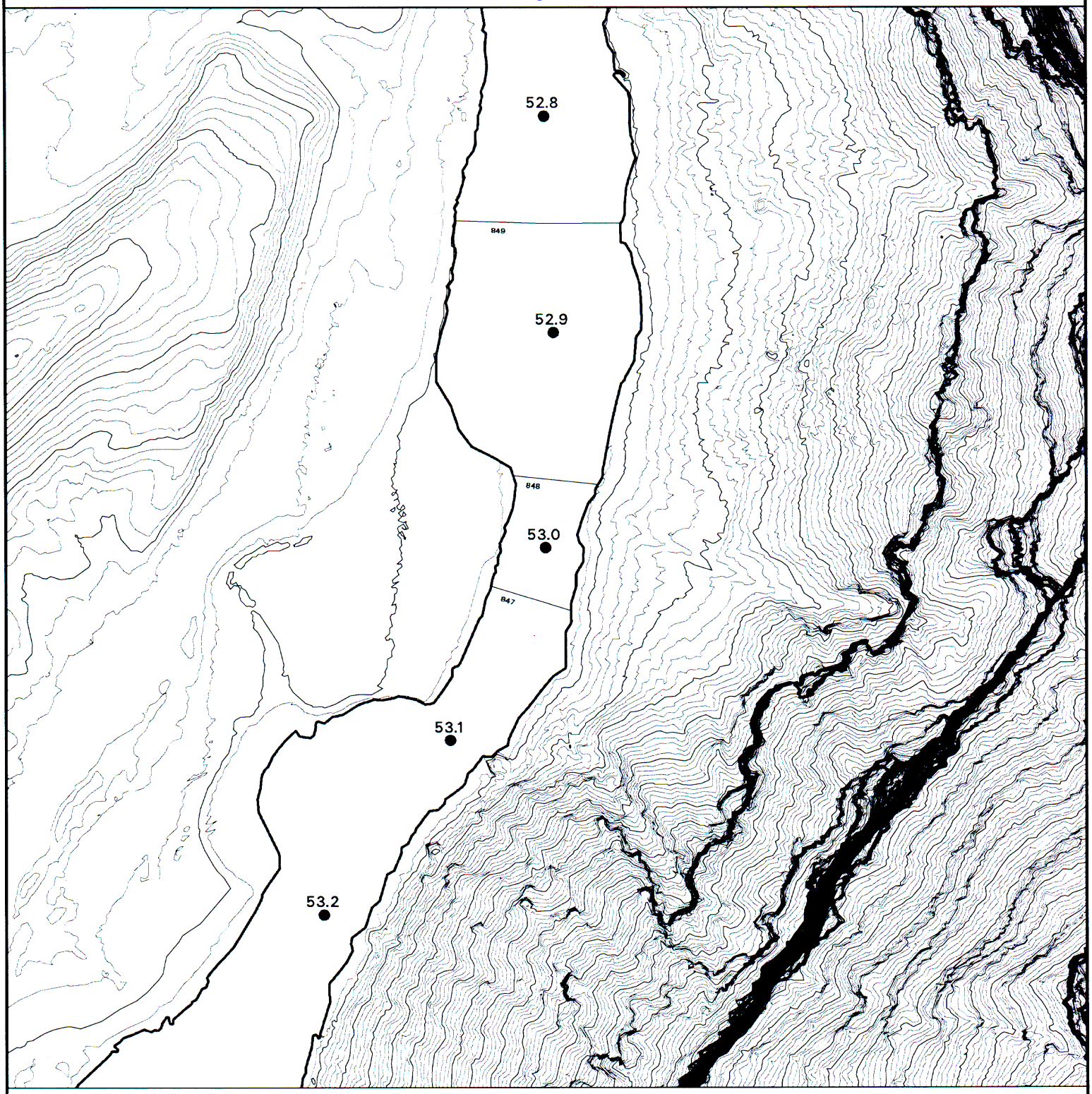

- GCMRC River Miles (Circle)
- **USGS Birdseye Mileage (Star)**
- ***Belknap River Guide (Triangle)***
- *Stevens River Guide (Square)*
- Two & Ten-Meter Contours
  With One-Meter River-Surface Elevations
- Camps (S=small, M=medium & L=large)
- Shoreline (8,000 CFS)

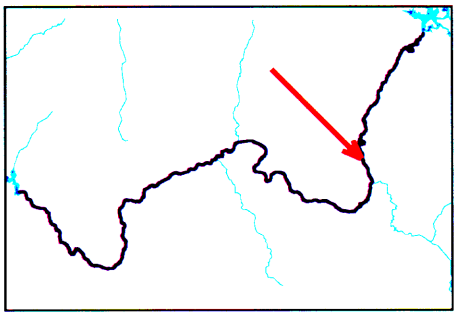

MILES

0 — 0.1

0 — 0.1 — 0.2

KILOMETERS

Scale 1:4,000
Four inches = Quarter Mile

Map location = K:/RIVERGUIDE2002/RM53.MAP
Map created on August 22, 2002 by mbreedlove

River Mile 53.5

GCMRC Centerline with Stevens, Belknap, and USGS River Guide Mile Systems

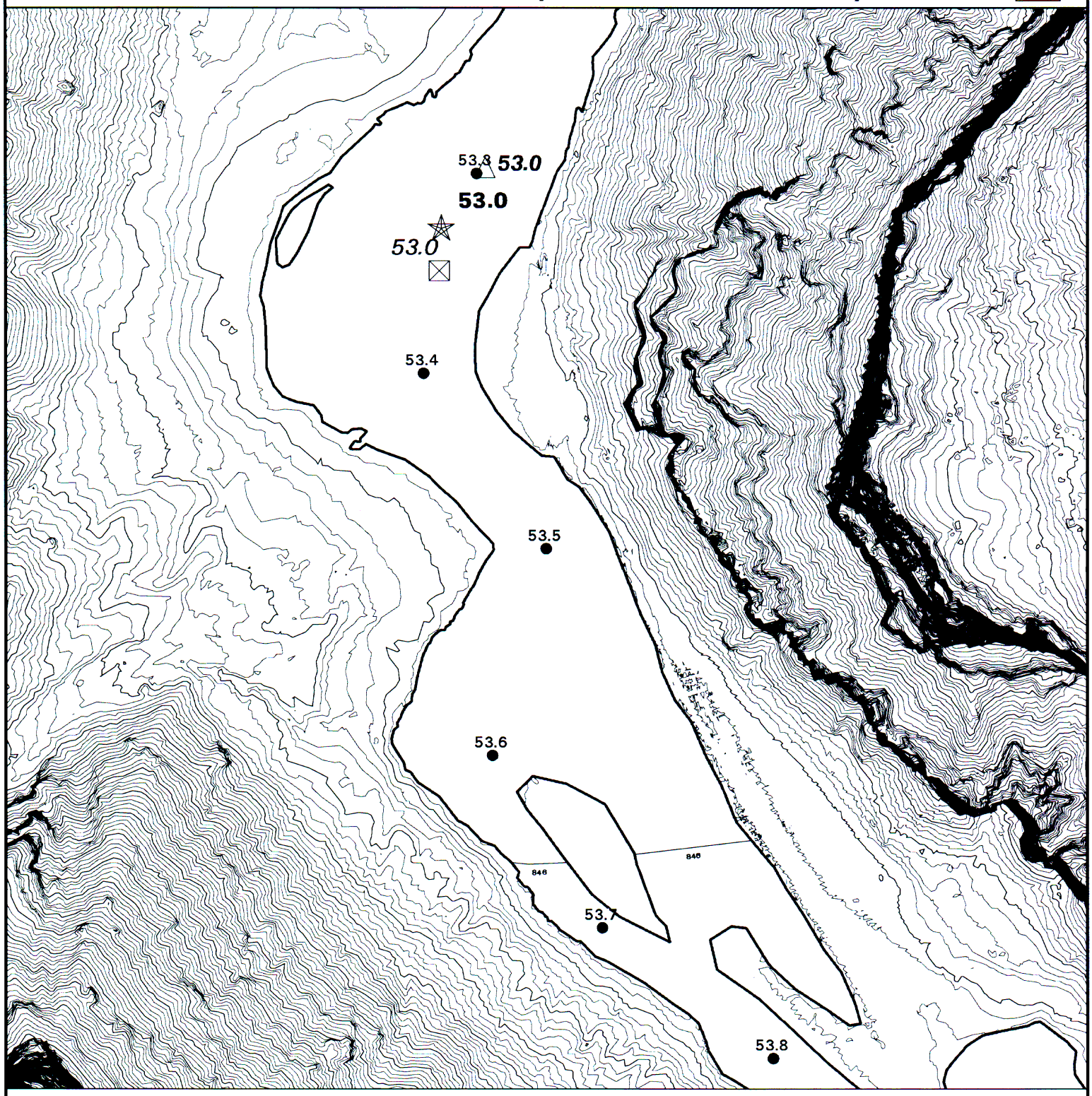

- GCMRC River Miles (Circle)
- **USGS Birdseye Mileage (Star)**
- ***Belknap River Guide (Triangle)***
- *Stevens River Guide (Square)*
- Two & Ten-Meter Contours
  With One-Meter River-Surface Elevations
- Camps (S=small, M=medium & L=large)
- Shoreline (8,000 CFS)

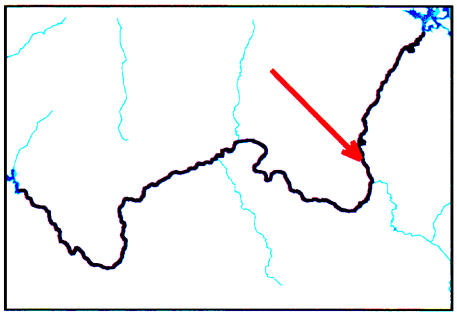

MILES

0 — 0.1

0 — 0.1 — 0.2

KILOMETERS

Scale 1:4,000
Four inches = Quarter Mile

Map location – K:/RIVERGUIDE2002/RM53_5.MAP
Map created on August 28, 2002 by mbreedlove

River Mile 54

GCMRC Centerline with Stevens, Belknap, and USGS River Guide Mile Systems

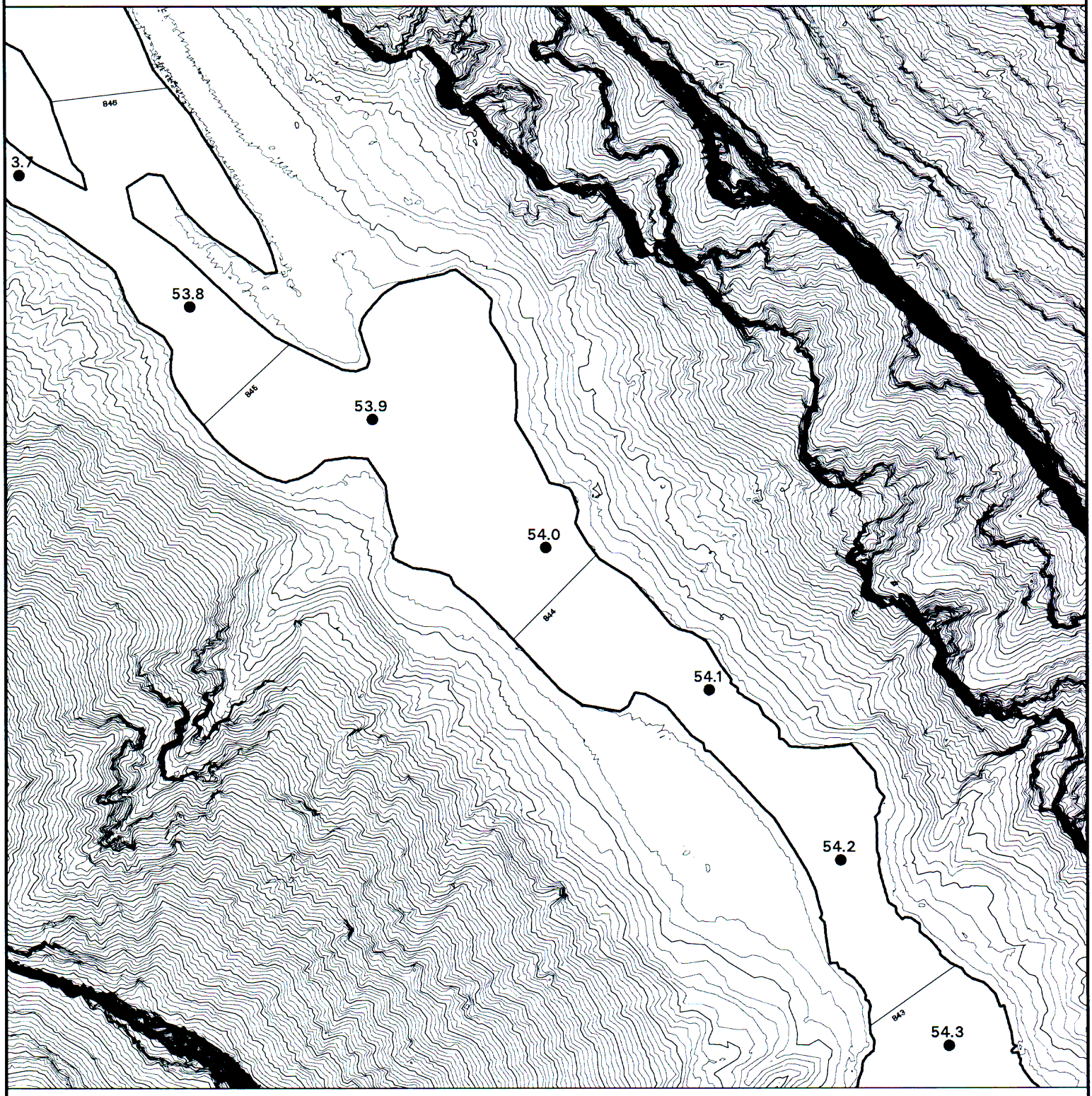

- GCMRC River Miles (Circle)
- **USGS Birdseye Mileage (Star)**
- ***Belknap River Guide (Triangle)***
- *Stevens River Guide (Square)*
- Two & Ten-Meter Contours
  With One-Meter River-Surface Elevations
- Camps (S=small, M=medium & L=large)
- Shoreline (8,000 CFS)

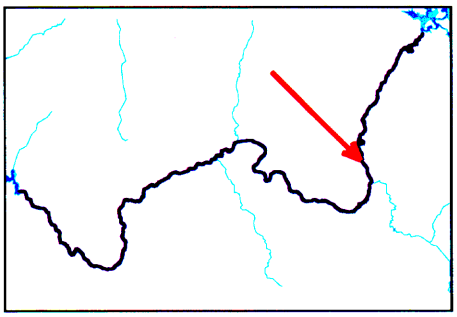

MILES

0 0.1

0 0.1 0.2

KILOMETERS

Scale 1:4,000
Four inches = Quarter Mile

Map location – K:/RIVERGUIDE2002/RM54.MAP
Map created on September 09, 2002 by mbreedlove

River Mile 54.5

GCMRC Centerline with Stevens, Belknap, and USGS River Guide Mile Systems

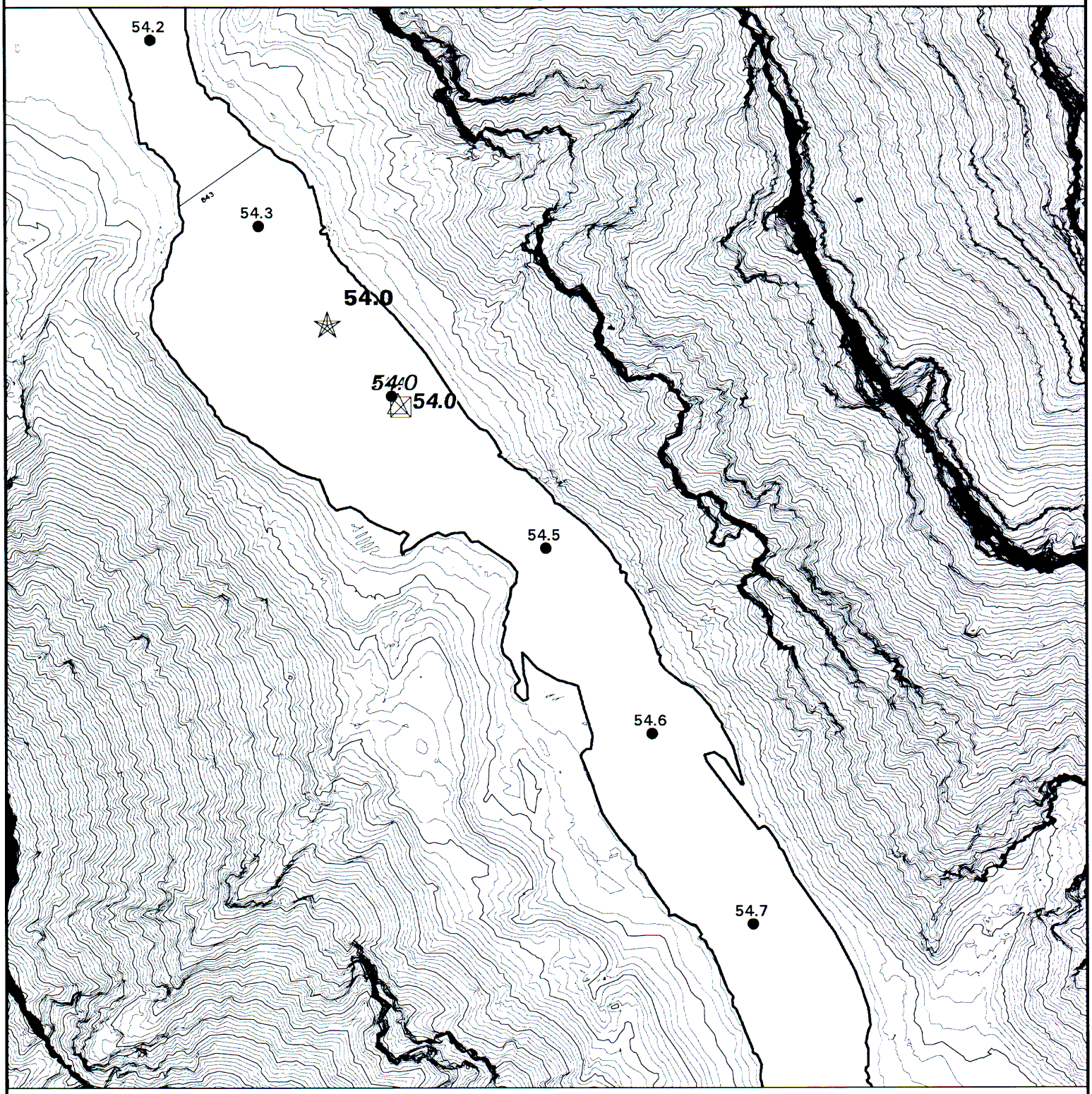

- GCMRC River Miles (Circle)
- **USGS Birdseye Mileage (Star)**
- ***Belknap River Guide (Triangle)***
- *Stevens River Guide (Square)*
- Two & Ten-Meter Contours
  With One-Meter River-Surface Elevations
- Camps (S=small, M=medium & L=large)
- Shoreline (8,000 CFS)

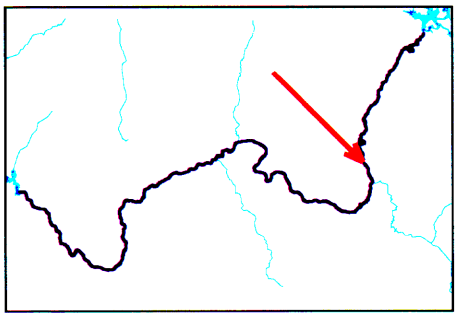

MILES

0 0.1

0 0.1 0.2

KILOMETERS

Scale 1:4,000
Four inches = Quarter Mile

Map location - K:/RIVERGUIDE2002/RM54_5.MAP
Map created on August 22, 2002 by mbreedlove

River Mile 55

GCMRC Centerline with Stevens, Belknap, and USGS River Guide Mile Systems

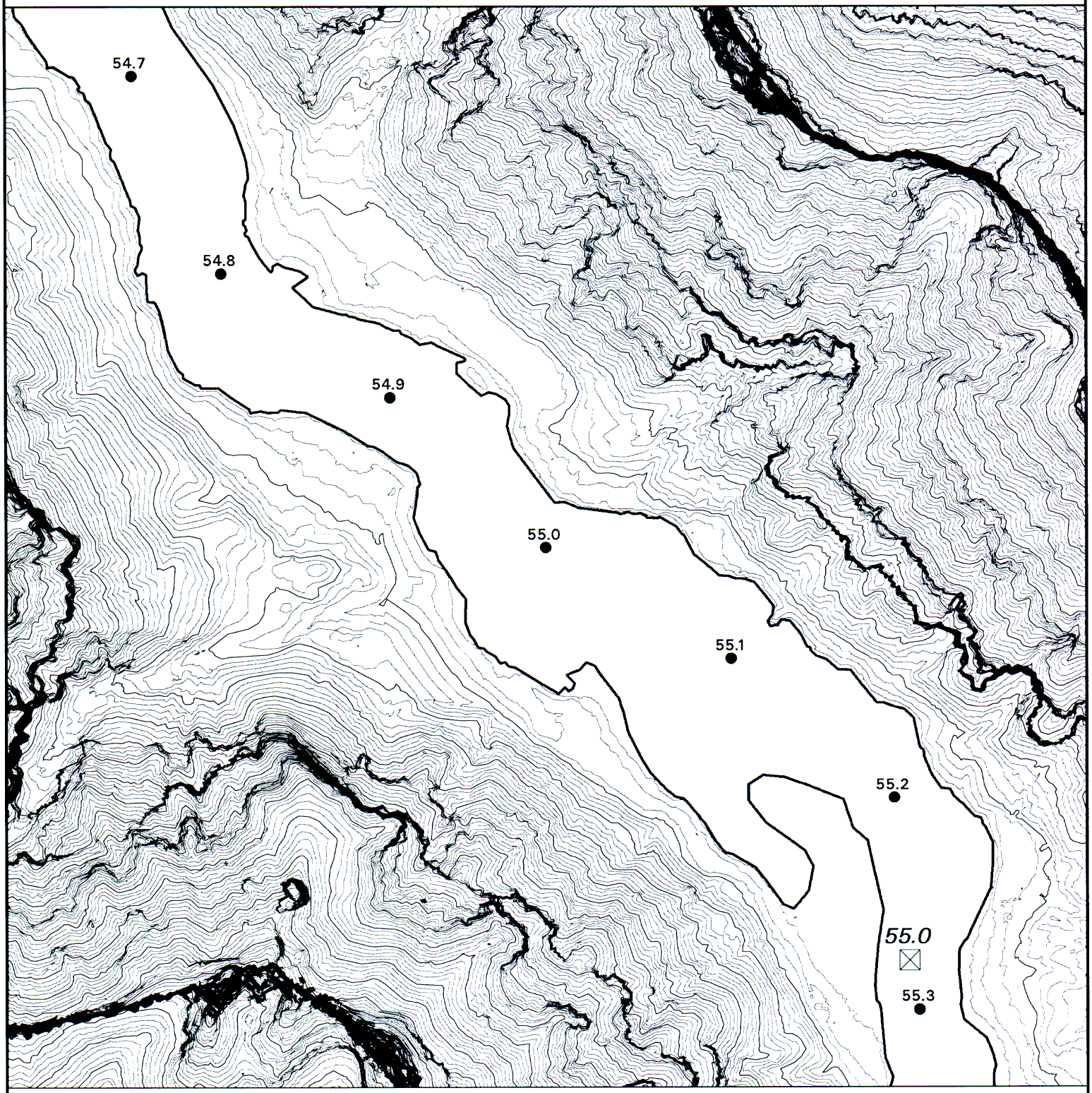

- GCMRC River Miles (Circle)
- **USGS Birdseye Mileage (Star)**
- ***Belknap River Guide (Triangle)***
- *Stevens River Guide (Square)*
- Two & Ten-Meter Contours
  With One-Meter River-Surface Elevations
- Camps (S=small, M=medium & L=large)
- Shoreline (8,000 CFS)

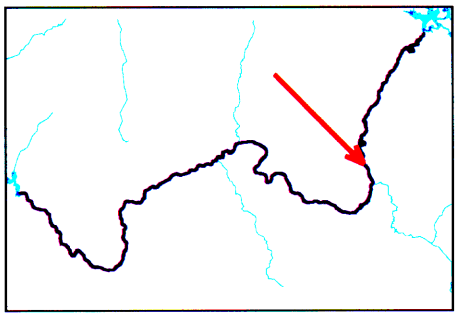

MILES

0 0.1

0 0.1 0.2

KILOMETERS

Scale 1:4,000
Four inches = Quarter Mile

Map location = K:/RIVERGUIDE2002/RM55.MAP
Map created on August 22, 2002 by mbreedlove

River Mile 55.5

GCMRC Centerline with Stevens, Belknap, and USGS River Guide Mile Systems

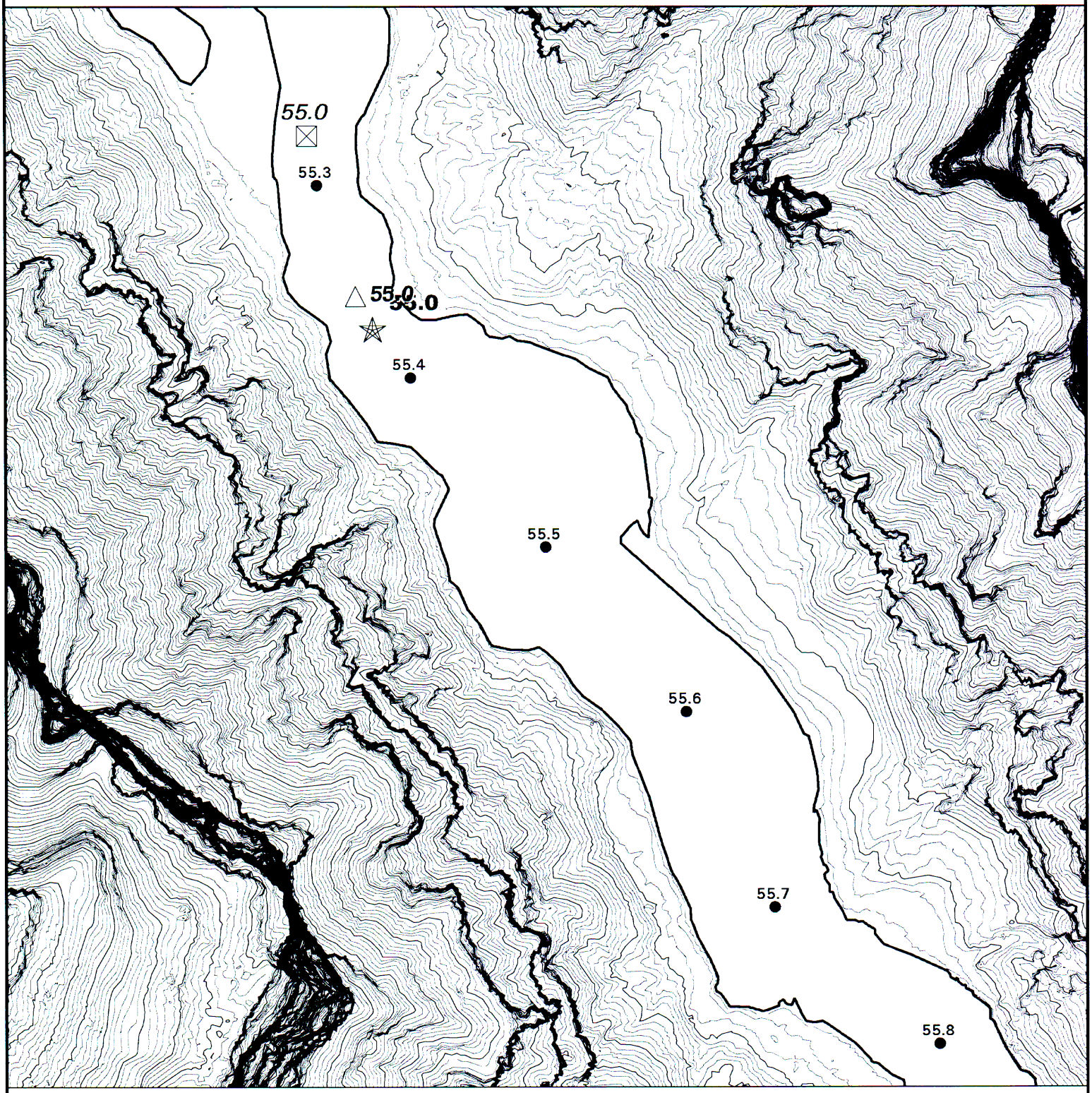

- GCMRC River Miles (Circle)
- **USGS Birdseye Mileage (Star)**
- ***Belknap River Guide (Triangle)***
- *Stevens River Guide (Square)*
- Two & Ten-Meter Contours
  With One-Meter River-Surface Elevations
- Camps (S=small, M=medium & L=large)
- Shoreline (8,000 CFS)

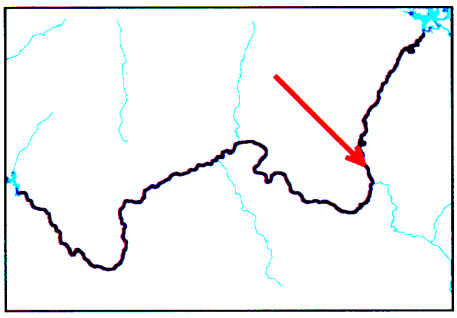

MILES

0 0.1

0 0.1 0.2

KILOMETERS

Scale 1:4,000
Four inches = Quarter Mile

Map location - K:/RIVERGUIDE2002/RM55_5.MAP
Map created on August 22, 2002 by mbreedlove

River Mile 56

GCMRC Centerline with Stevens, Belknap, and USGS River Guide Mile Systems

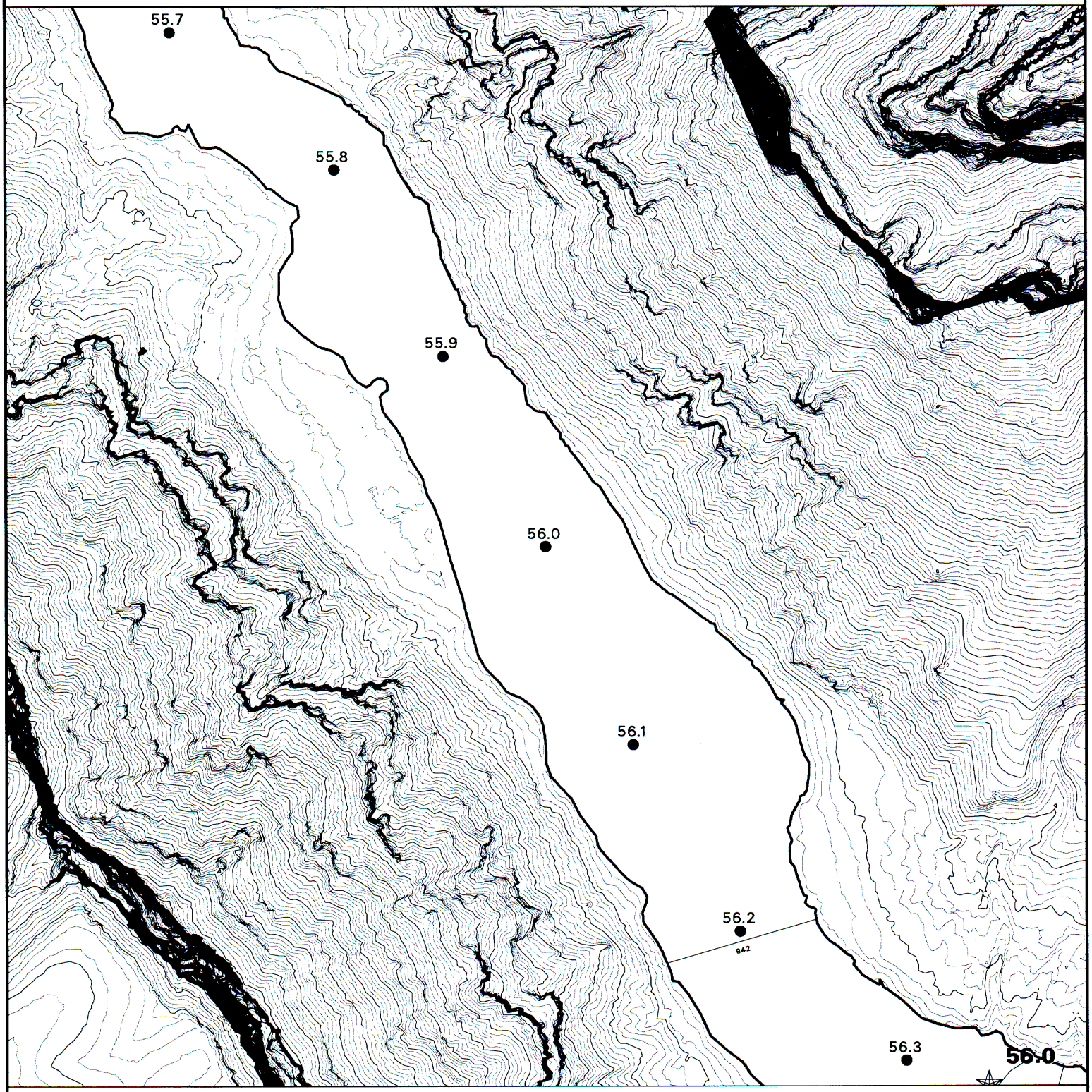

- GCMRC River Miles (Circle)
- **USGS Birdseye Mileage (Star)**
- ***Belknap River Guide (Triangle)***
- *Stevens River Guide (Square)*
- Two & Ten-Meter Contours
  With One-Meter River-Surface Elevations
- Camps (S=small, M=medium & L=large)
- Shoreline (8,000 CFS)

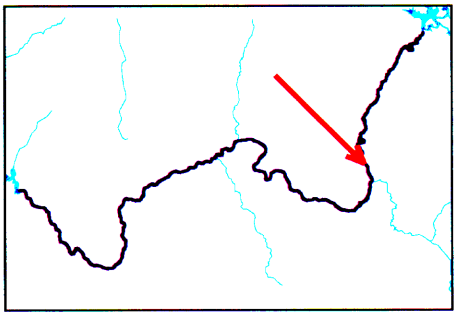

MILES

0 — 0.1

0 — 0.1 — 0.2

KILOMETERS

Scale 1:4,000
Four inches = Quarter Mile

Map location = K:/RIVERGUIDE2002/RM56.MAP
Map created on August 22, 2002 by mbreedlove

River Mile 56.5

GCMRC Centerline with Stevens, Belknap, and USGS River Guide Mile Systems

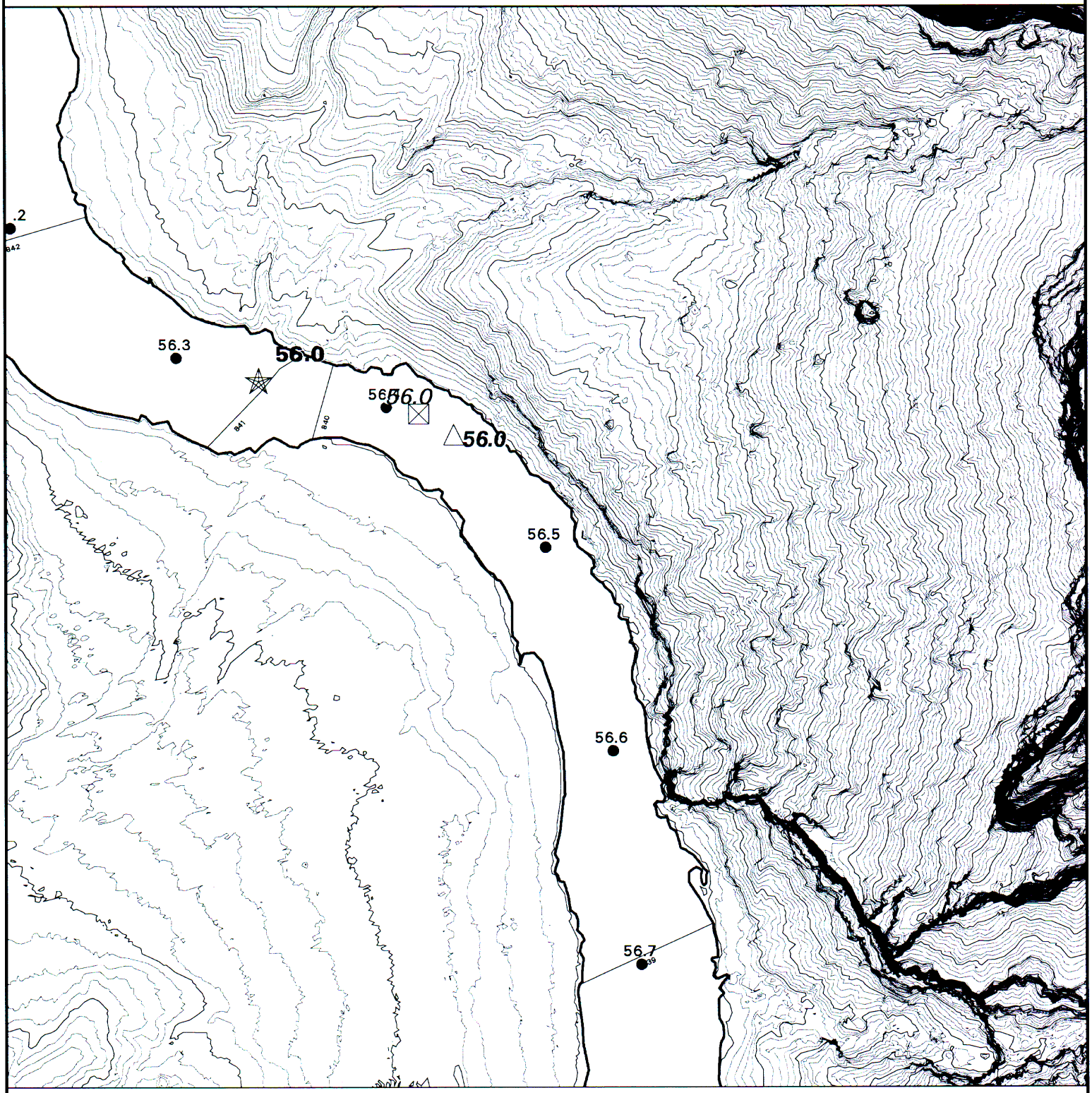

- GCMRC River Miles (Circle)
- **USGS Birdseye Mileage (Star)**
- ***Belknap River Guide (Triangle)***
- *Stevens River Guide (Square)*
- Two & Ten-Meter Contours
  With One-Meter River-Surface Elevations
- Camps (S=small, M=medium & L=large)
- Shoreline (8,000 CFS)

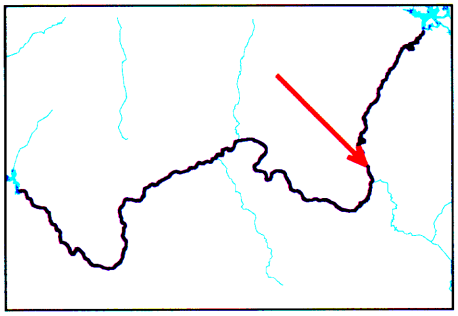

MILES

0 0.1

0 0.1 0.2

KILOMETERS

Scale 1:4,000
Four inches = Quarter Mile

Map location = K:/RIVERGUIDE2002/RM56_5.MAP
Map created on August 22, 2002 by mbreedlove

River Mile 57

GCMRC Centerline with Stevens, Belknap, and USGS River Guide Mile Systems

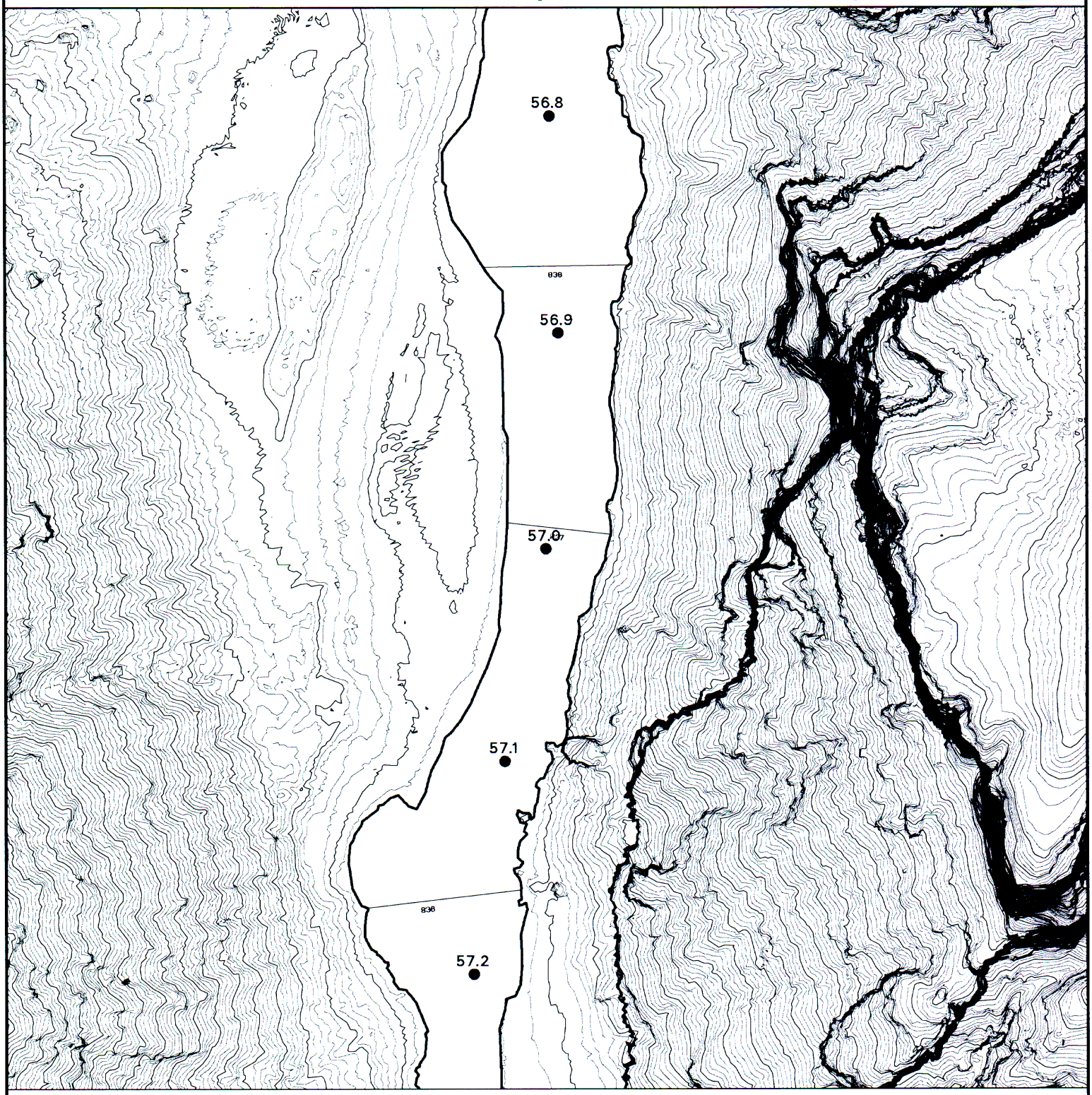

- GCMRC River Miles (Circle)
- **USGS Birdseye Mileage (Star)**
- ***Belknap River Guide (Triangle)***
- *Stevens River Guide (Square)*
- Two & Ten-Meter Contours
  With One-Meter River-Surface Elevations
- Camps (S=small, M=medium & L=large)
- Shoreline (8,000 CFS)

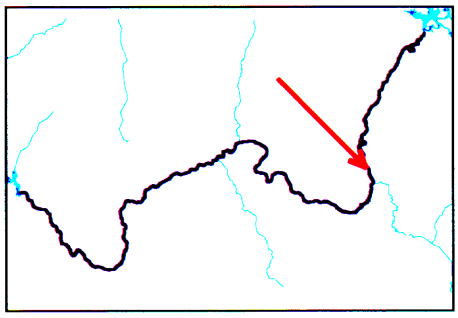

MILES

0 0.1

0 0.1 0.2

KILOMETERS

Scale 1:4,000
Four inches = Quarter Mile

Map location - K:/RIVERGUIDE2002/RM57.MAP
Map created on August 22, 2002 by mbreedlove

River Mile 57.5

GCMRC Centerline with Stevens, Belknap, and USGS River Guide Mile Systems

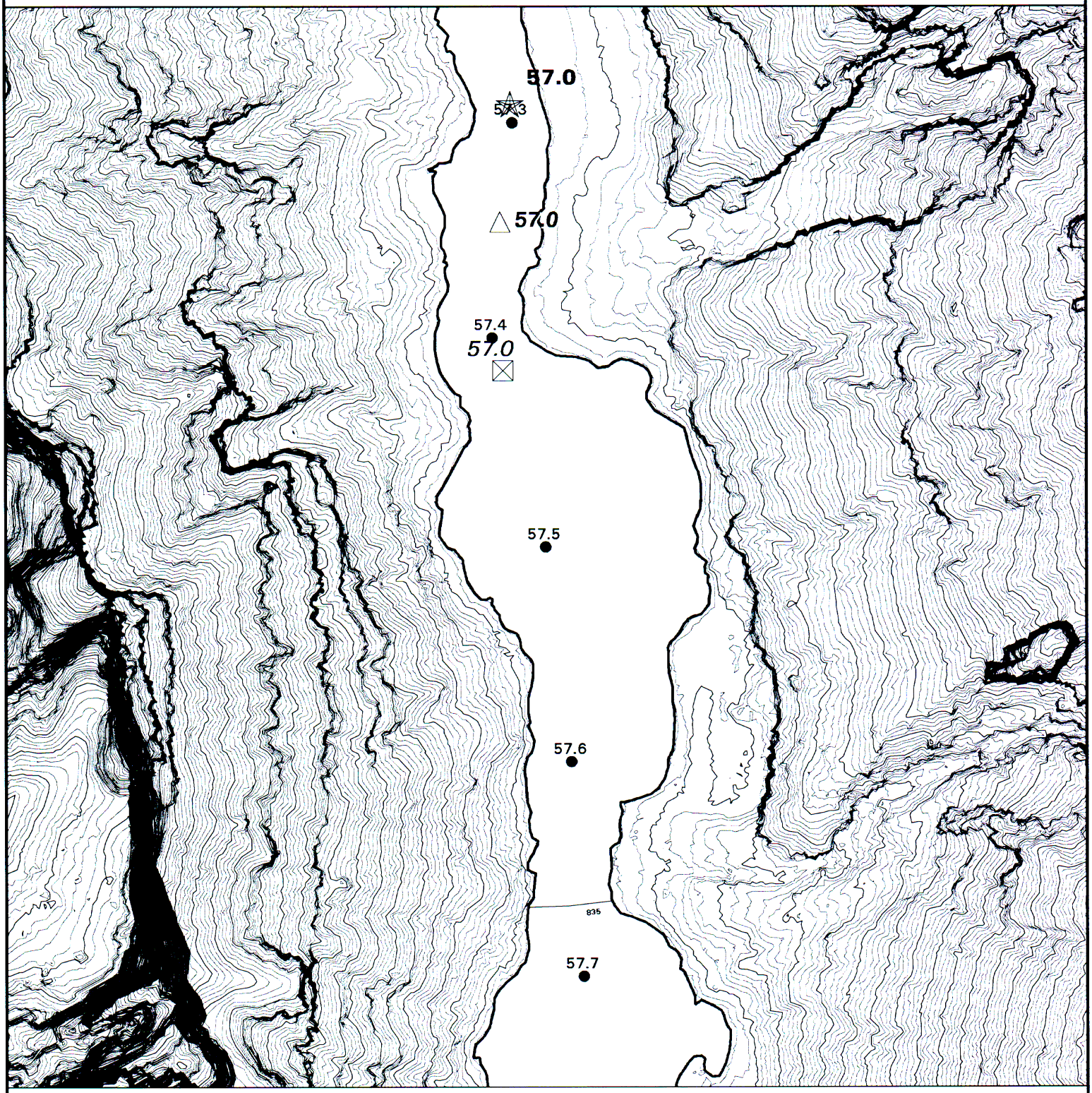

- GCMRC River Miles (Circle)
- **USGS Birdseye Mileage (Star)**
- ***Belknap River Guide (Triangle)***
- *Stevens River Guide (Square)*
- Two & Ten-Meter Contours
  With One-Meter River-Surface Elevations
- Camps (S=small, M=medium & L=large)
- Shoreline (8,000 CFS)

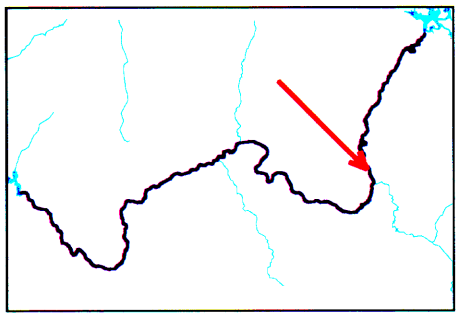

MILES

0 0.1

0 0.1 0.2

KILOMETERS

Scale 1:4,000
Four inches = Quarter Mile

Map location = K:/RIVERGUIDE2002/RM57_5.MAP
Map created on August 22, 2002 by mbreedlove

River Mile 58

GCMRC Centerline with Stevens, Belknap, and USGS River Guide Mile Systems

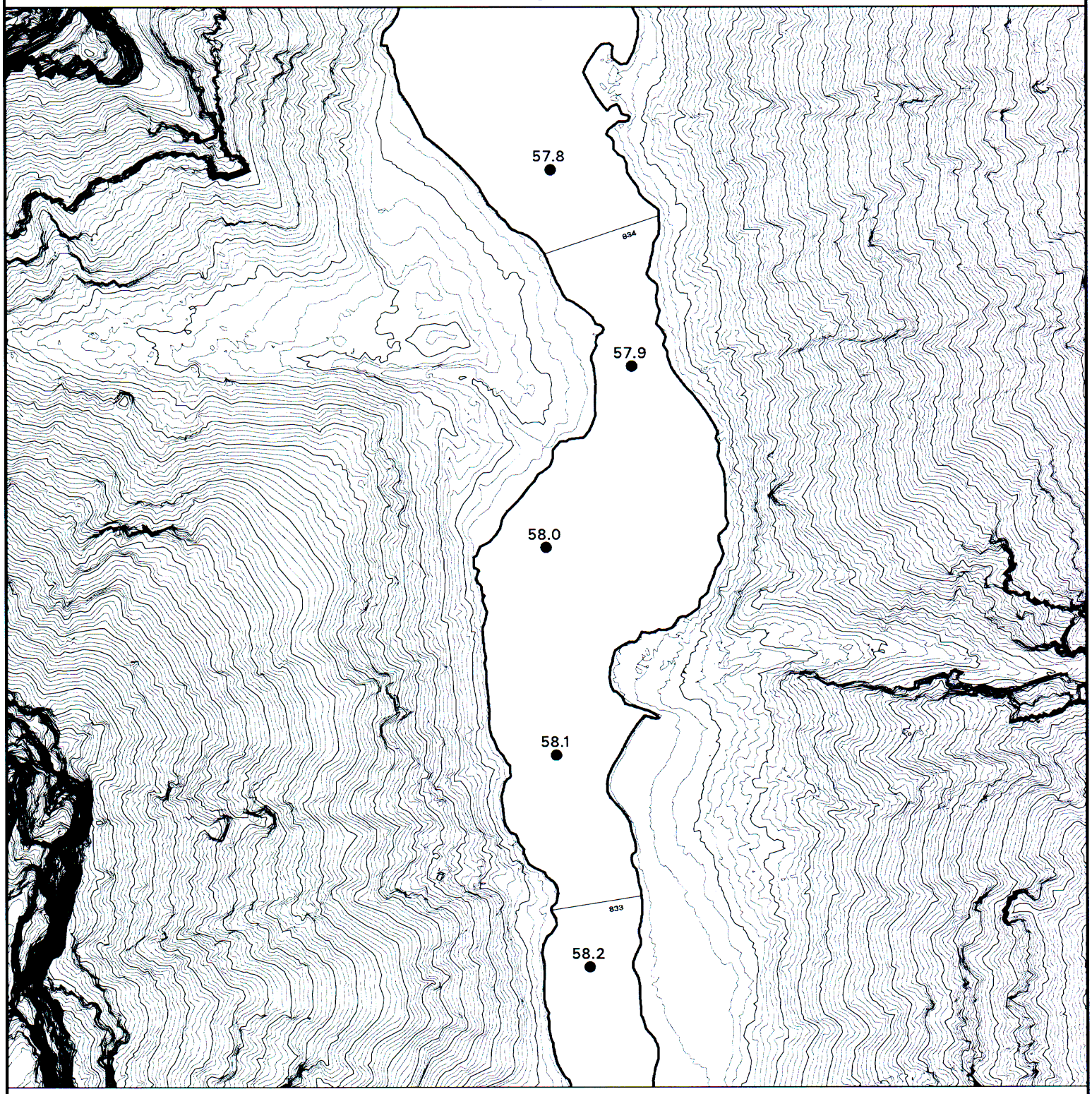

- GCMRC River Miles (Circle)
- **USGS Birdseye Mileage (Star)**
- ***Belknap River Guide (Triangle)***
- *Stevens River Guide (Square)*
- Two & Ten-Meter Contours
  With One-Meter River-Surface Elevations
- Camps (S=small, M=medium & L=large)
- Shoreline (8,000 CFS)

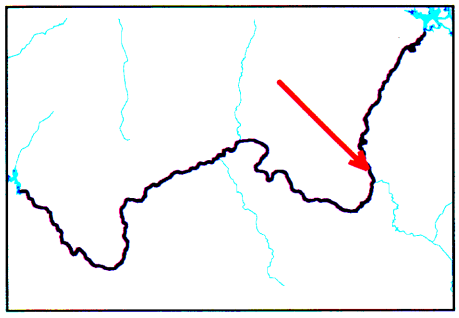

MILES

0 0.1

0 0.1 0.2

KILOMETERS

Scale 1:4,000
Four inches = Quarter Mile

Map location = K:/RIVERGUIDE2002/RMS8.MAP
Map created on August 22, 2002 by mbreedlove

River Mile 58.5

GCMRC Centerline with Stevens, Belknap, and USGS River Guide Mile Systems

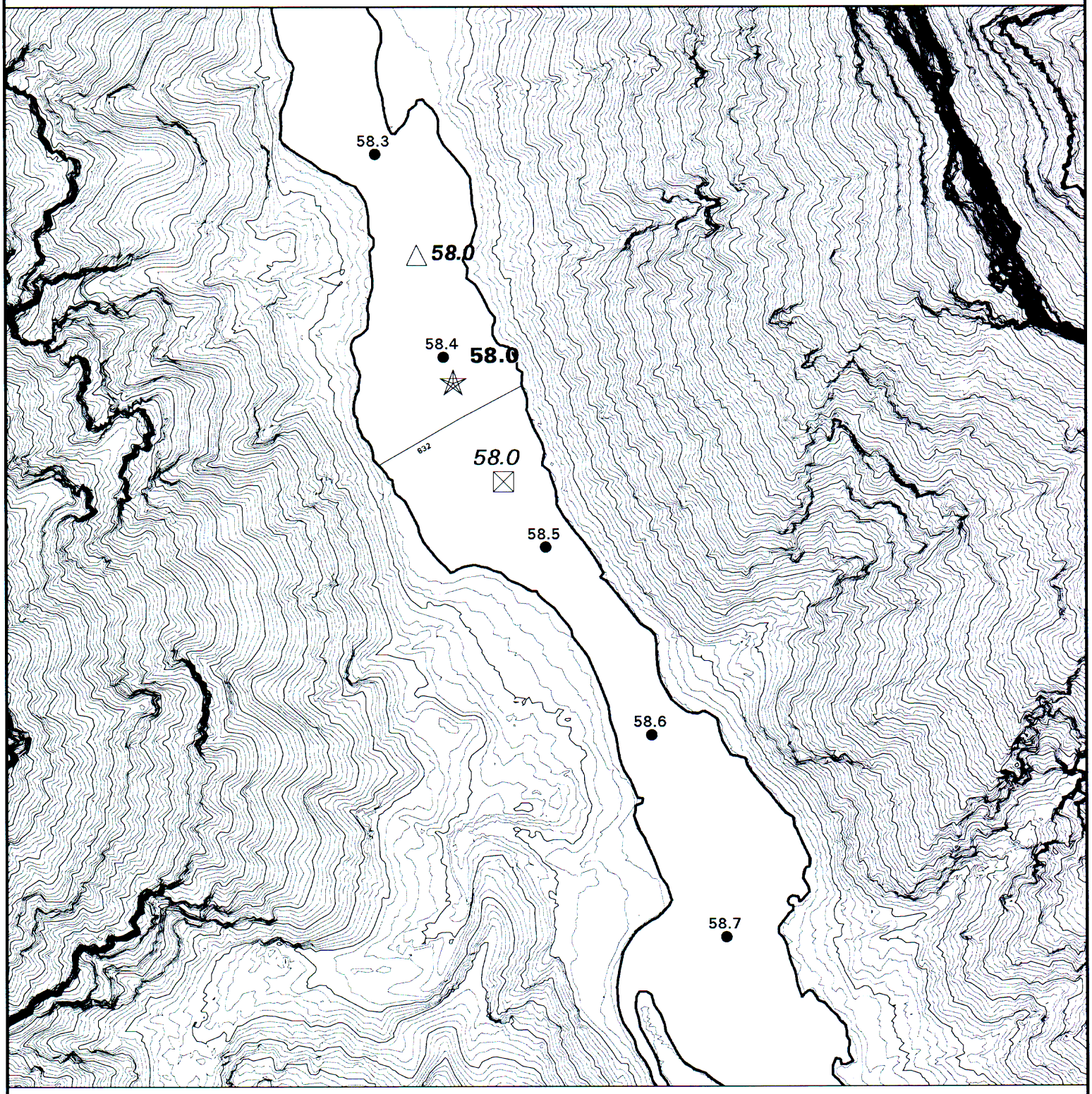

- GCMRC River Miles (Circle)
- **USGS Birdseye Mileage (Star)**
- ***Belknap River Guide (Triangle)***
- *Stevens River Guide (Square)*
- Two & Ten-Meter Contours
  With One-Meter River-Surface Elevations
- Camps (S=small, M=medium & L=large)
- Shoreline (8,000 CFS)

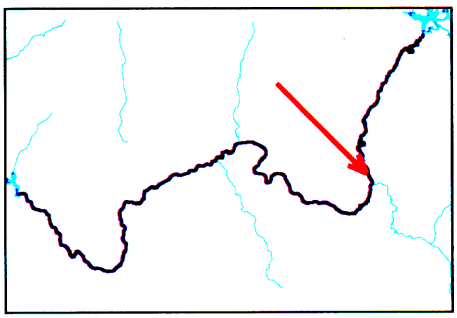

MILES

0 0.1

0 0.1 0.2

KILOMETERS

Scale 1:4,000
Four inches = Quarter Mile

Map location – K:/RIVERGUIDE2002/RM58_5.MAP
Map created on August 22, 2002 by mbreedlove

River Mile 59

GCMRC Centerline with Stevens, Belknap, and USGS River Guide Mile Systems

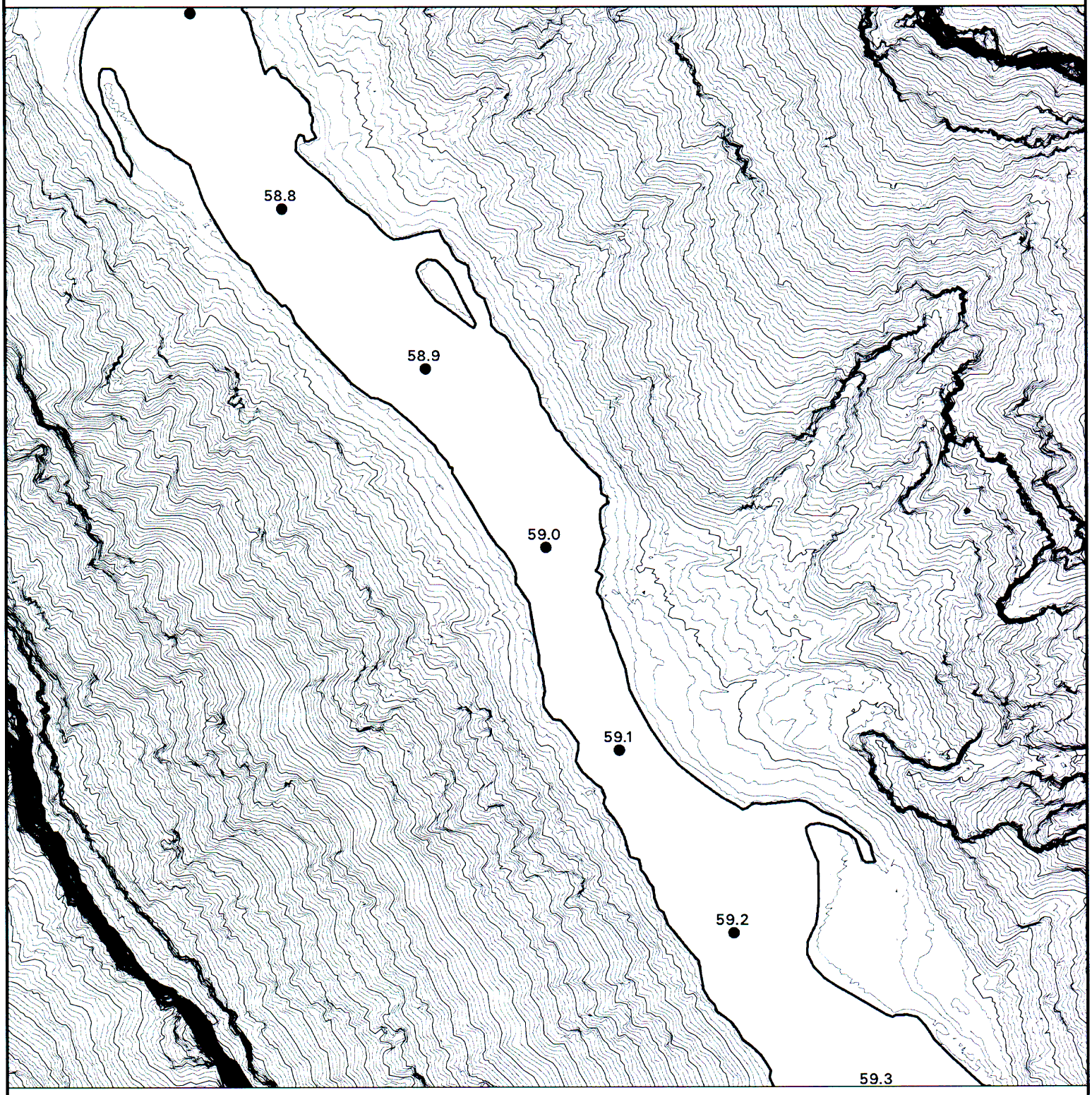

- GCMRC River Miles (Circle)
- **USGS Birdseye Mileage (Star)**
- ***Belknap River Guide (Triangle)***
- *Stevens River Guide (Square)*
- Two & Ten-Meter Contours
  With One-Meter River-Surface Elevations
- Camps (S=small, M=medium & L=large)
- Shoreline (8,000 CFS)

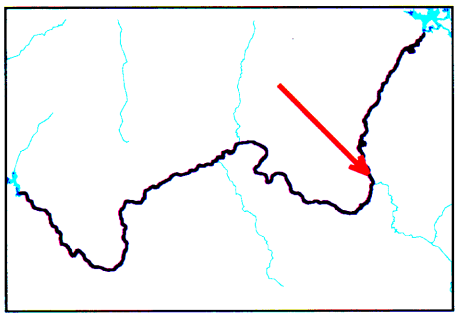

MILES

0 — 0.1

0 — 0.1 — 0.2

KILOMETERS

Scale 1:4,000
Four inches = Quarter Mile

Map location - K:/RIVERGUIDE2002/RM59.MAP
Map created on August 22, 2002 by mbreedlove

River Mile 59.5

GCMRC Centerline with Stevens, Belknap, and USGS River Guide Mile Systems

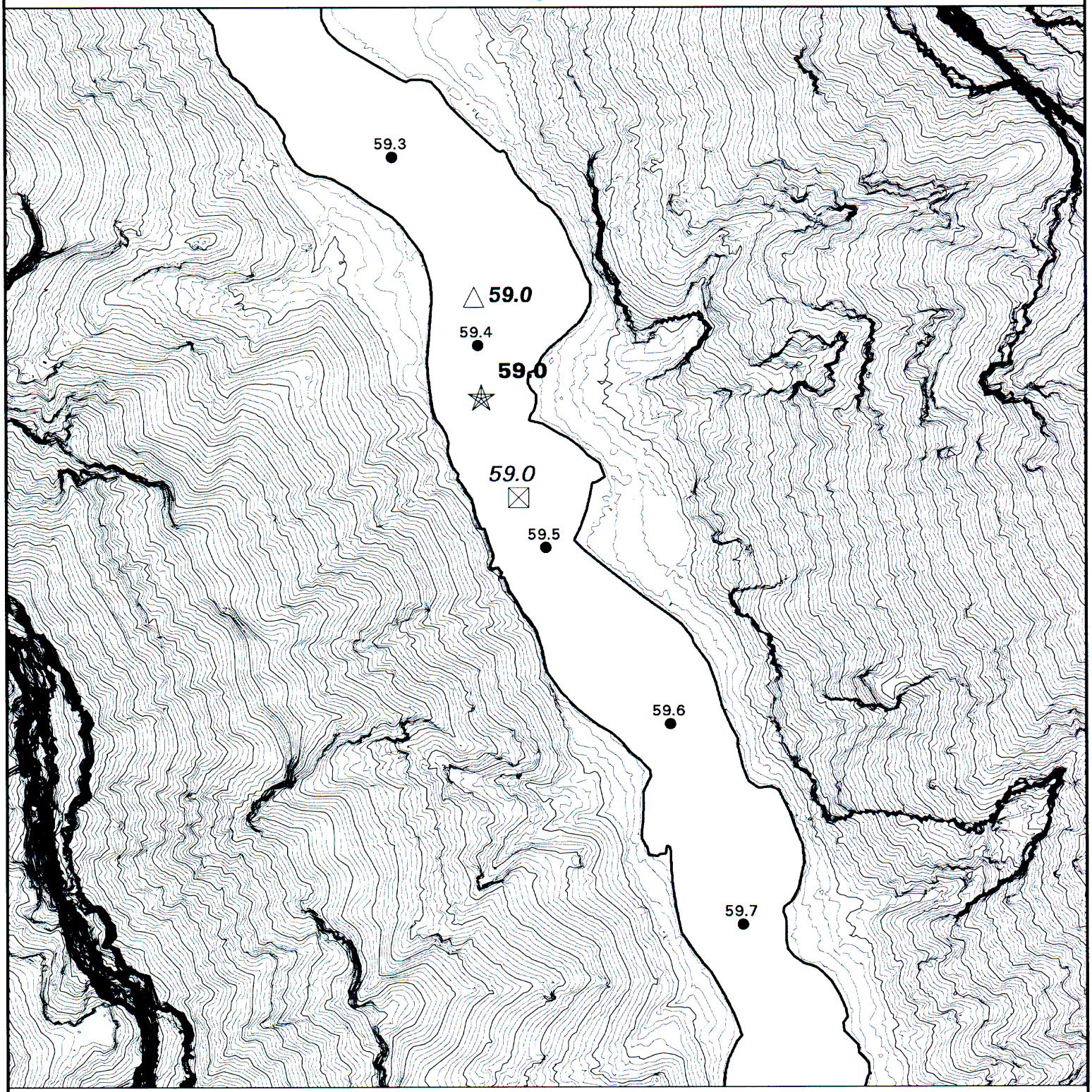

- GCMRC River Miles (Circle)
- **USGS Birdseye Mileage (Star)**
- ***Belknap River Guide (Triangle)***
- *Stevens River Guide (Square)*
- Two & Ten-Meter Contours
  With One-Meter River-Surface Elevations
- Camps (S=small, M=medium & L=large)
- Shoreline (8,000 CFS)

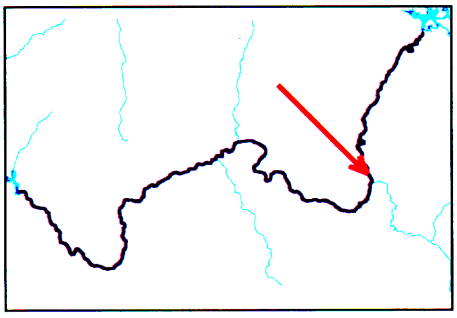

MILES

0 — 0.1

0 — 0.1 — 0.2

KILOMETERS

Scale 1:4,000
Four inches = Quarter Mile

Map location – K:/RIVERGUIDE2002/RM59_5.MAP
Map created on August 22, 2002 by mbreedlove

River Mile 60

GCMRC Centerline with Stevens, Belknap, and USGS River Guide Mile Systems

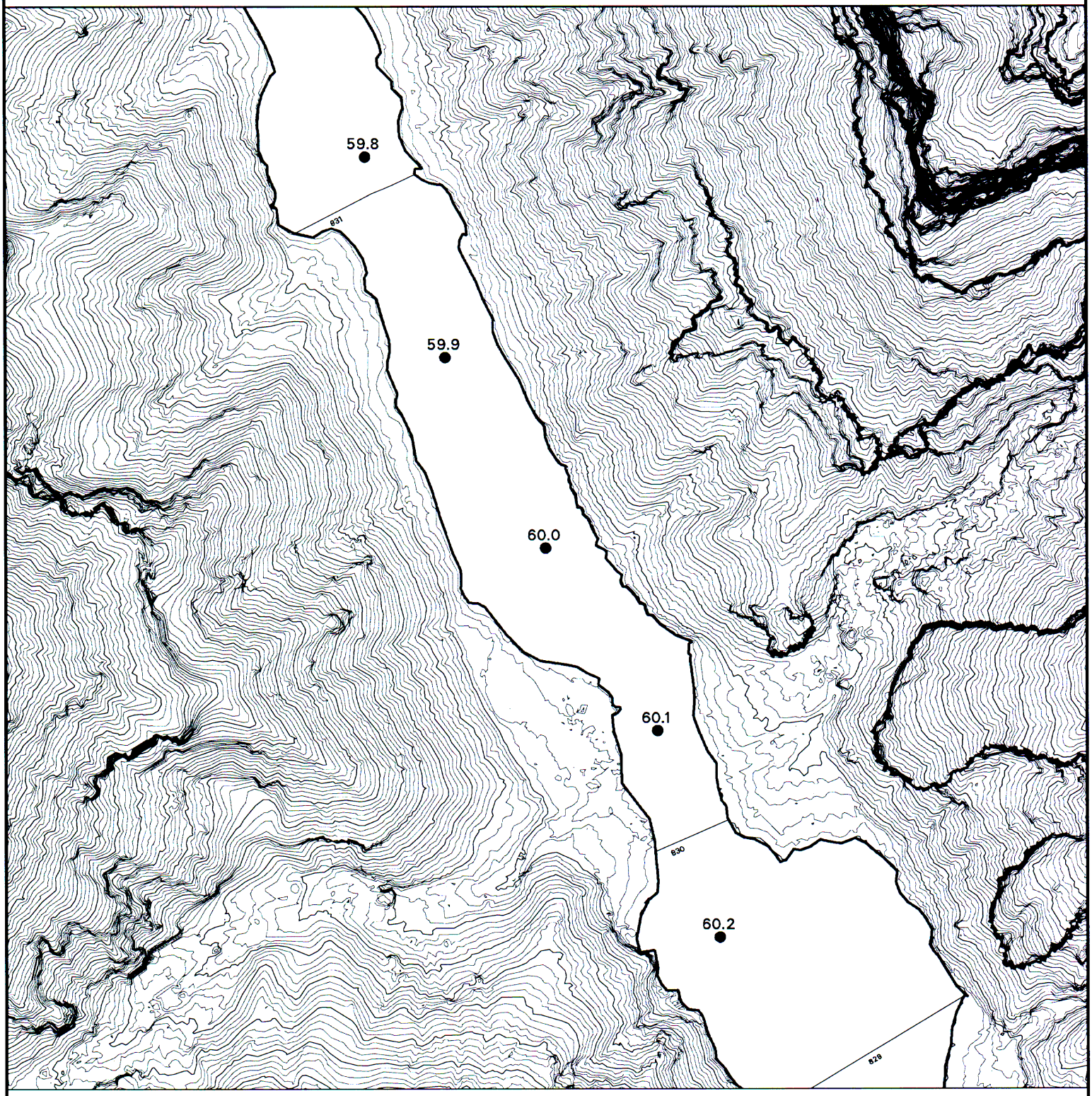

- GCMRC River Miles (Circle)
- **USGS Birdseye Mileage (Star)**
- ***Belknap River Guide (Triangle)***
- *Stevens River Guide (Square)*
- Two & Ten-Meter Contours
  With One-Meter River-Surface Elevations
- Camps (S=small, M=medium & L=large)
- Shoreline (8,000 CFS)

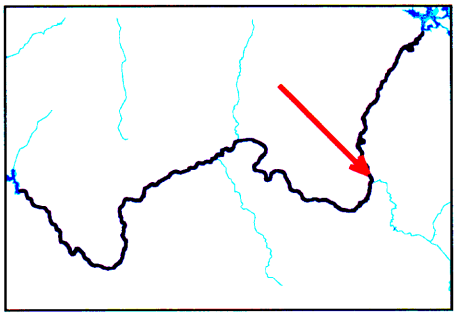

MILES

0 — 0.1

0 — 0.1 — 0.2

KILOMETERS

Scale 1:4,000
Four inches = Quarter Mile

Map location = K:/RIVERGUIDE2002/RM60.MAP
Map created on September 09, 2002 by mbreedlove

River Mile 60.5

GCMRC Centerline with Stevens, Belknap, and USGS River Guide Mile Systems



- GCMRC River Miles (Circle)
- **USGS Birdseye Mileage (Star)**
- ***Belknap River Guide (Triangle)***
- *Stevens River Guide (Square)*
- Two & Ten-Meter Contours
  With One-Meter River-Surface Elevations
- Camps (S=small, M=medium & L=large)
- Shoreline (8,000 CFS)

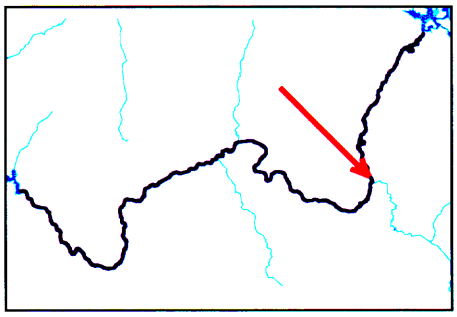

MILES

0 0.1

0 0.1 0.2

KILOMETERS

Scale 1:4,000
Four inches = Quarter Mile

Map location - K:/RIVERGUIDE2002/RM60_5.MAP
Map created on September 09, 2002 by mbrendlove

River Mile 61

GCMRC Centerline with Stevens, Belknap, and USGS River Guide Mile Systems

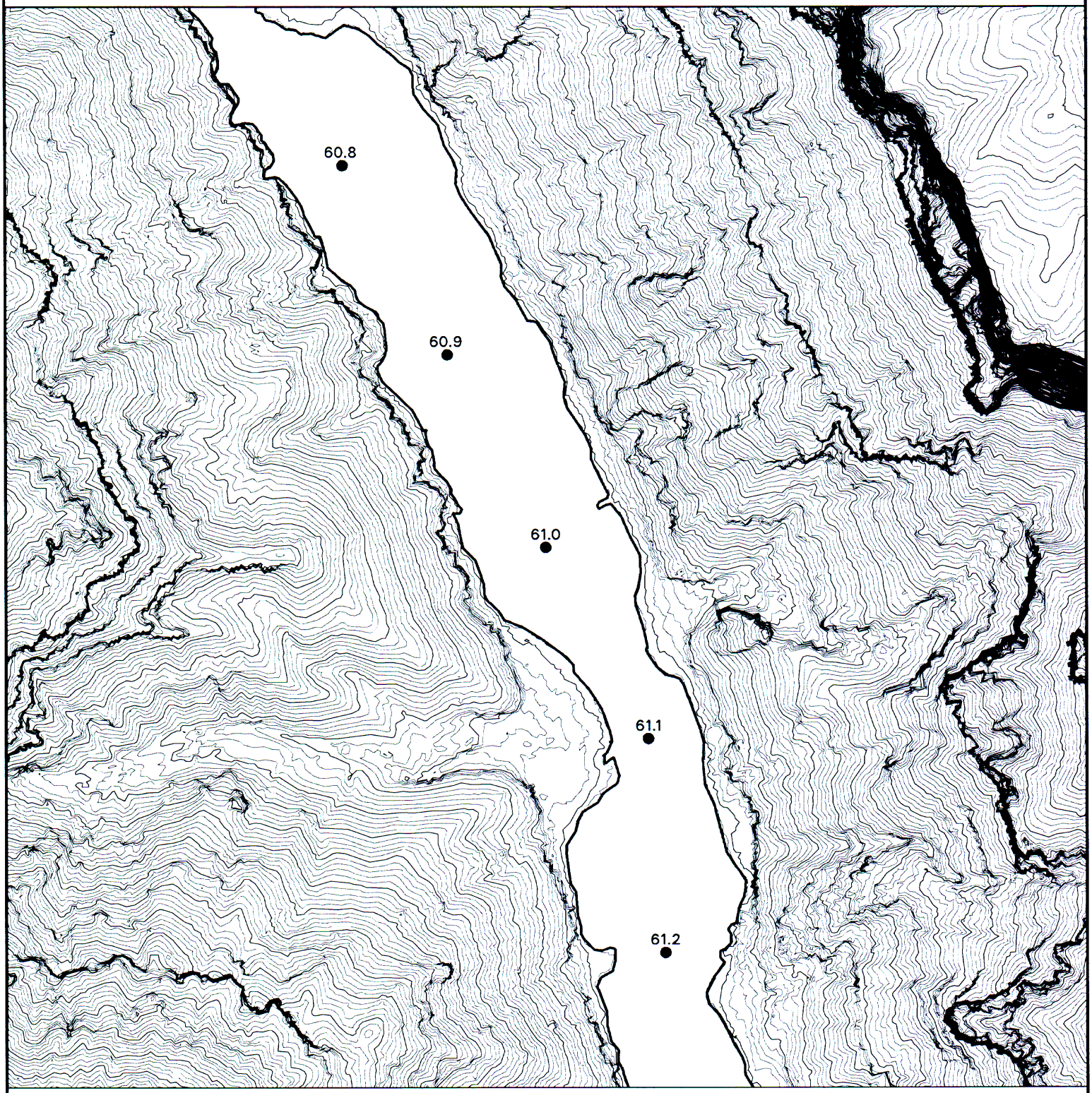

- GCMRC River Miles (Circle)
- **USGS Birdseye Mileage (Star)**
- ***Belknap River Guide (Triangle)***
- *Stevens River Guide (Square)*
- Two & Ten-Meter Contours
  With One-Meter River-Surface Elevations
- Camps (S=small, M=medium & L=large)
- Shoreline (8,000 CFS)

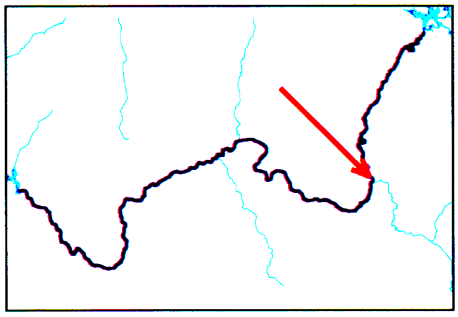

MILES

0 — 0.1

0 — 0.1 — 0.2

KILOMETERS

Scale 1:4,000
Four inches = Quarter Mile

Map location – K:/RIVERGUIDE2002/RM61.MAP
Map created on August 22, 2002 by mbreedlove

River Mile 61.5

GCMRC Centerline with Stevens, Belknap, and USGS River Guide Mile Systems

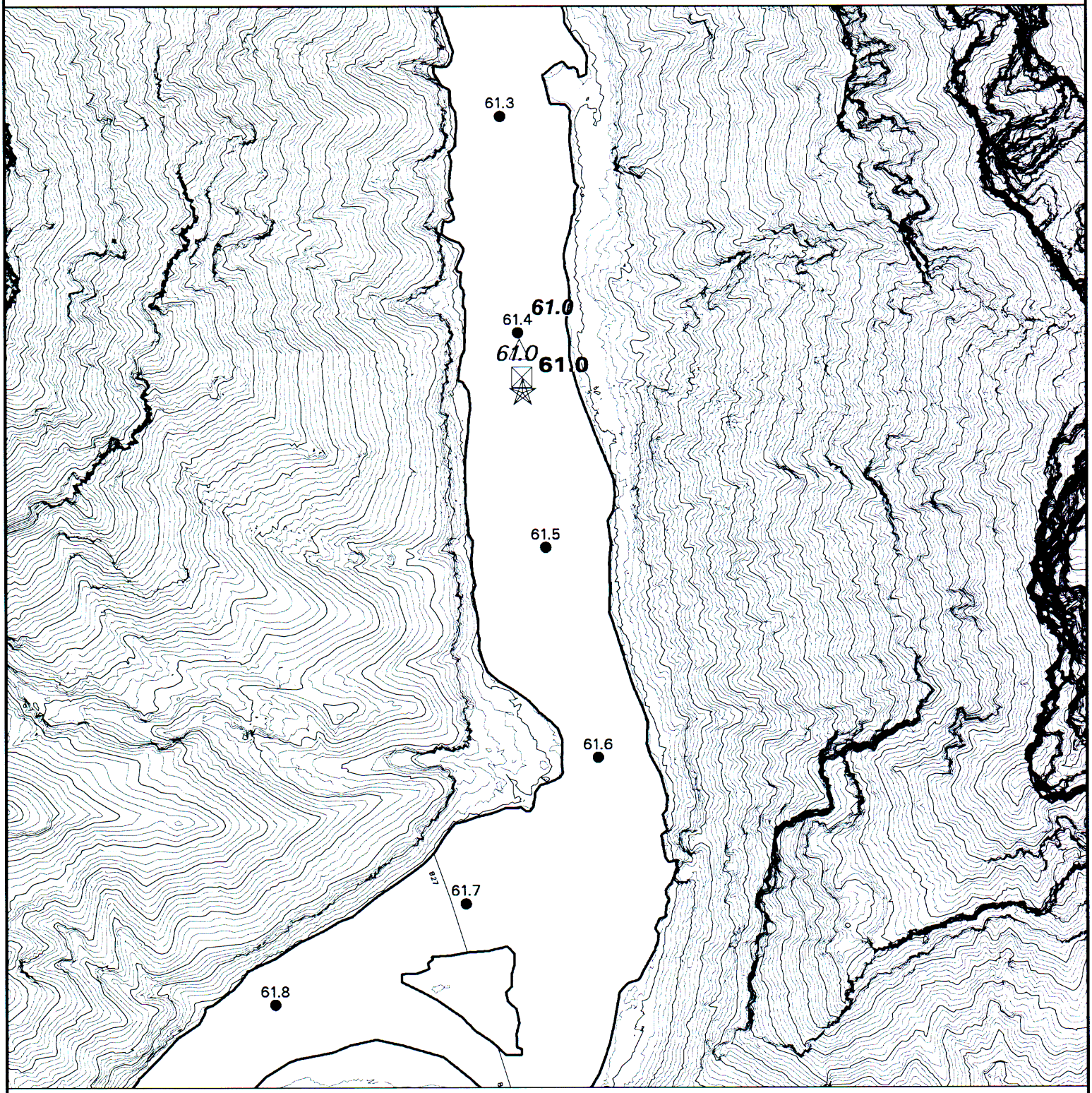

- GCMRC River Miles (Circle)
- **USGS Birdseye Mileage (Star)**
- ***Belknap River Guide (Triangle)***
- *Stevens River Guide (Square)*
- Two & Ten-Meter Contours
  With One-Meter River-Surface Elevations
- Camps (S=small, M=medium & L=large)
- Shoreline (8,000 CFS)

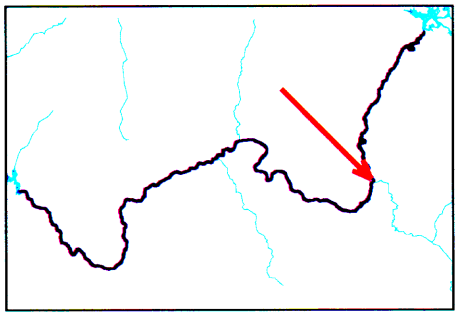

MILES

0 0.1

0 0.1 0.2

KILOMETERS

Scale 1:4,000
Four inches = Quarter Mile

Map location = K:/RIVERGUIDE2002/RM61_5.MAP
Map created on August 26, 2002 by mbreedlove

River Mile 62

GCMRC Centerline with Stevens, Belknap, and USGS River Guide Mile Systems

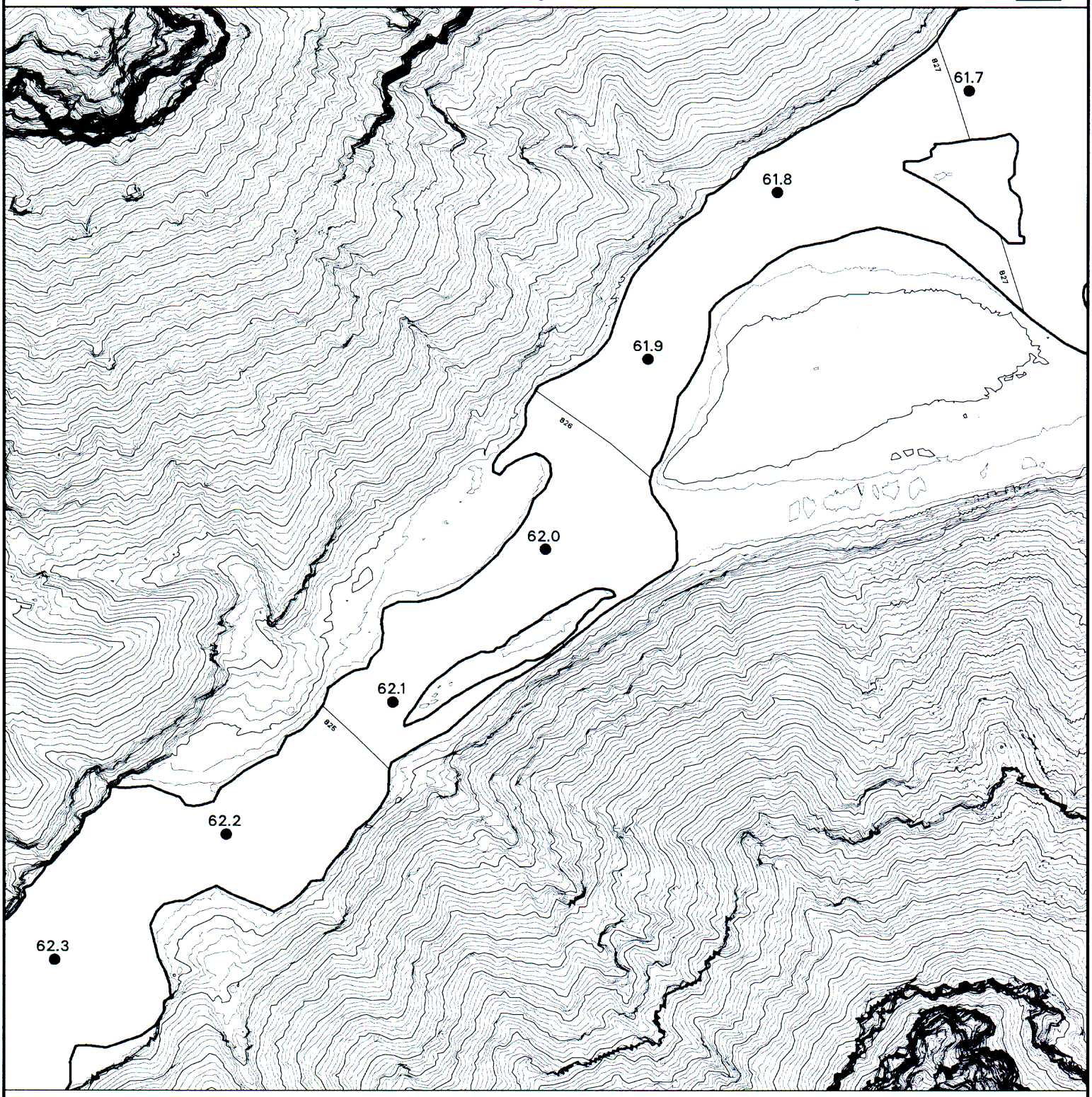

- GCMRC River Miles (Circle)
- **USGS Birdseye Mileage (Star)**
- ***Belknap River Guide (Triangle)***
- *Stevens River Guide (Square)*
- Two & Ten-Meter Contours
  With One-Meter River-Surface Elevations
- Camps (S=small, M=medium & L=large)
- Shoreline (8,000 CFS)

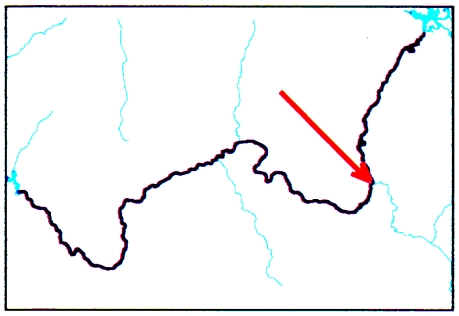

MILES

0 0.1

0 0.1 0.2

KILOMETERS

Scale 1:4,000
Four inches = Quarter Mile

Map location = K:/RIVERGUIDE2002/RM62.MAP
Map created on August 26, 2002 by mbreedlove

River Mile 62.5

GCMRC Centerline with Stevens, Belknap, and USGS River Guide Mile Systems

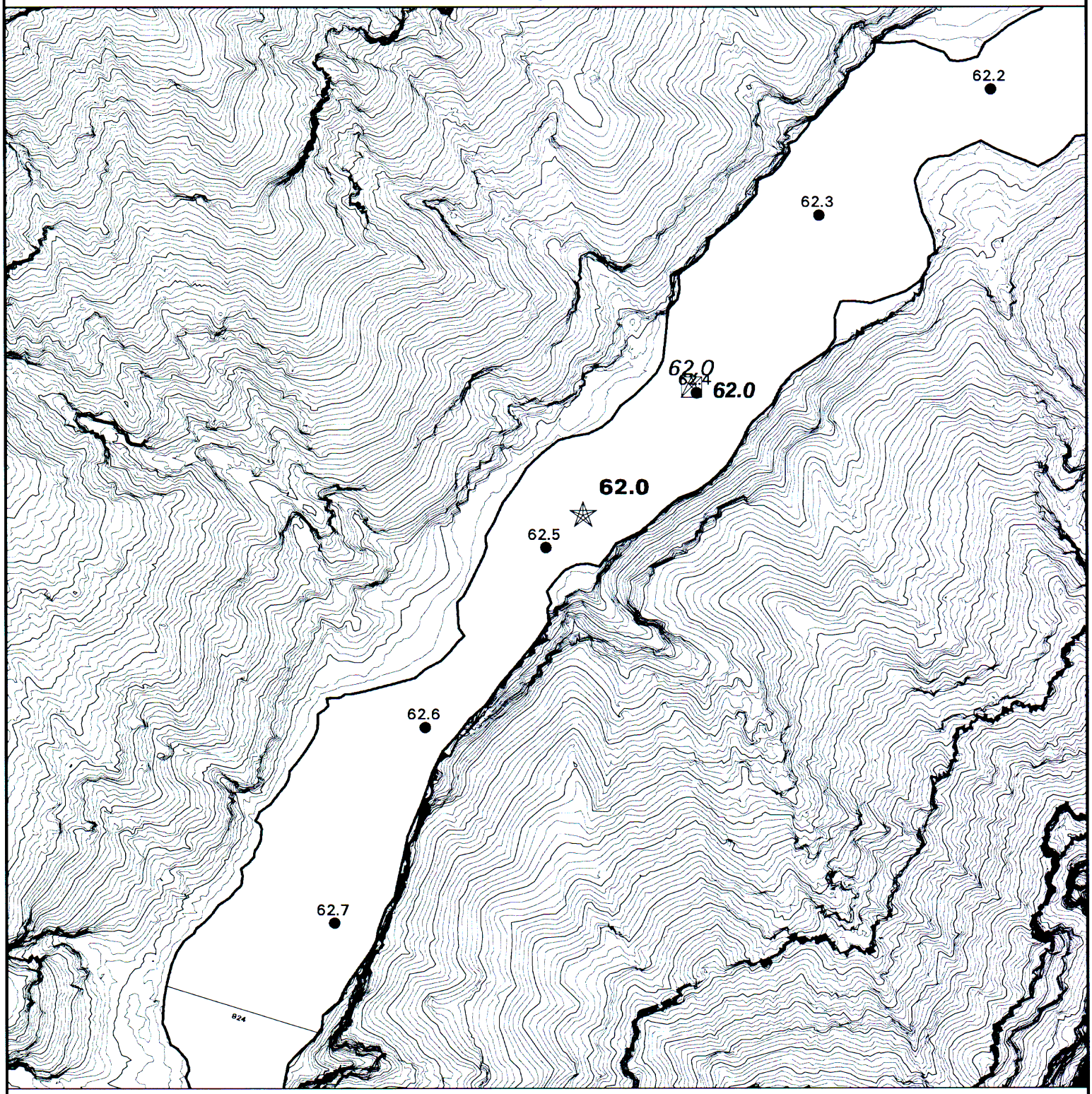

- GCMRC River Miles (Circle)
- **USGS Birdseye Mileage (Star)**
- ***Belknap River Guide (Triangle)***
- *Stevens River Guide (Square)*
- Two & Ten-Meter Contours
  With One-Meter River-Surface Elevations
- Camps (S=small, M=medium & L=large)
- Shoreline (8,000 CFS)

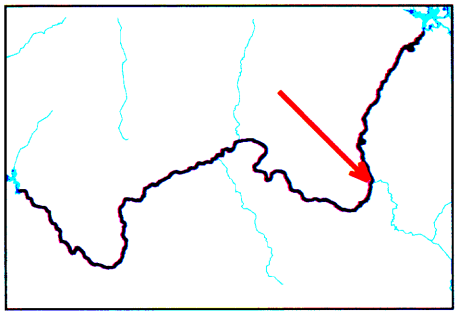

MILES

0 0.1

0 0.1 0.2

KILOMETERS

Scale 1:4,000
Four inches = Quarter Mile

Map location = K:/RIVERGUIDE2002/RM62_5.MAP
Map created on August 22, 2002 by mbreedlove

River Mile 63

GCMRC Centerline with Stevens, Belknap, and USGS River Guide Mile Systems

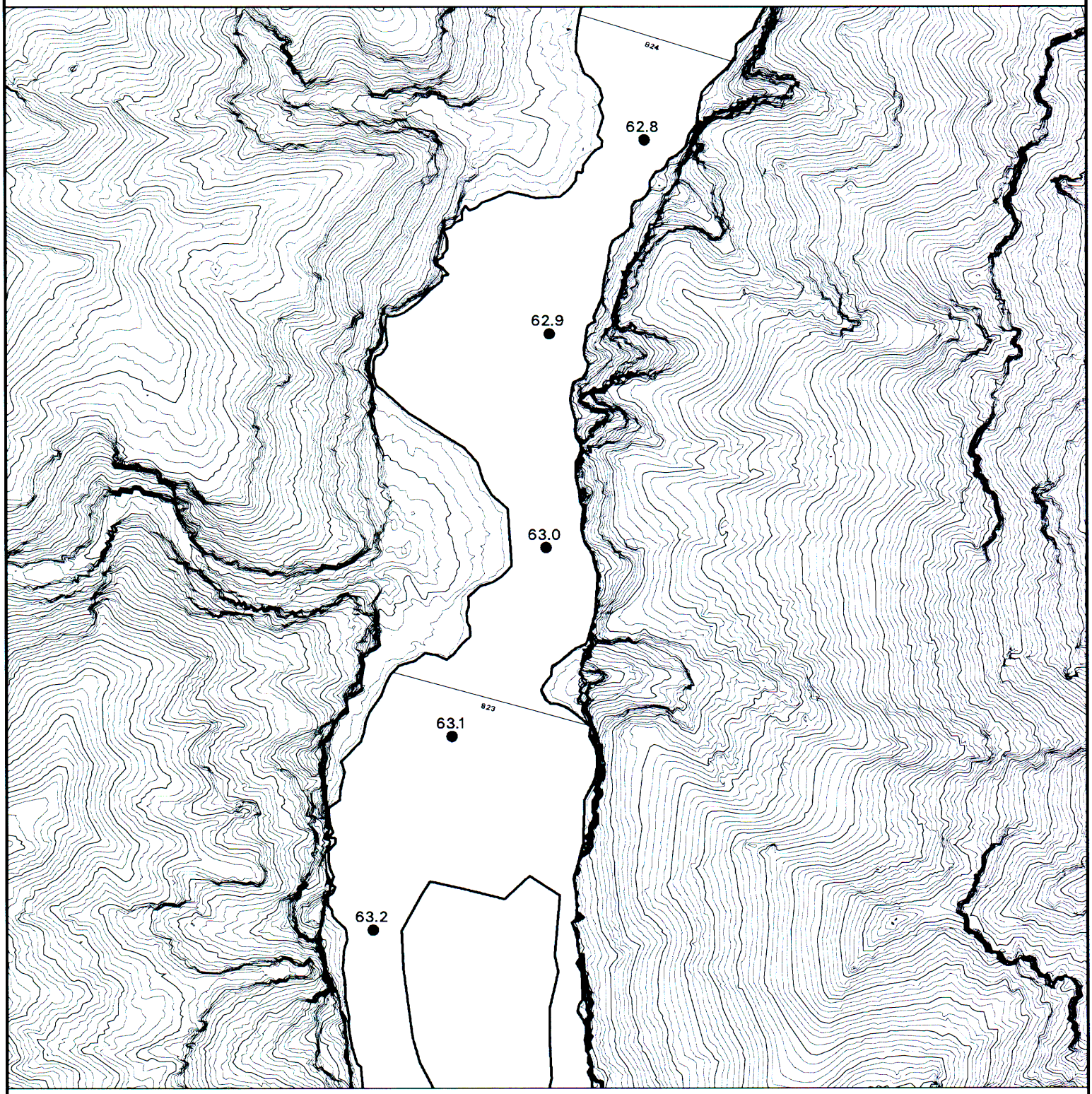

- GCMRC River Miles (Circle)
- **USGS Birdseye Mileage (Star)**
- ***Belknap River Guide (Triangle)***
- *Stevens River Guide (Square)*
- Two & Ten-Meter Contours
  With One-Meter River-Surface Elevations
- Camps (S=small, M=medium & L=large)
- Shoreline (8,000 CFS)

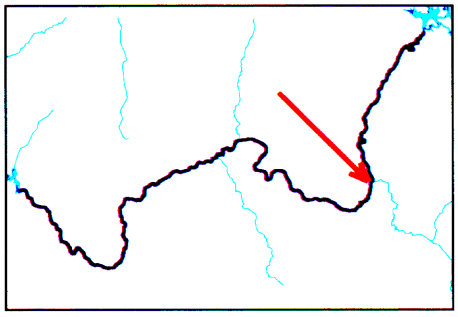

MILES

0 — 0.1

0 — 0.1 — 0.2

KILOMETERS

Scale 1:4,000
Four inches = Quarter Mile

Map location – K:/RIVERGUIDE2002/RM63.MAP
Map created on August 22, 2002 by mbreedlove

River Mile 63.5

GCMRC Centerline with Stevens, Belknap, and USGS River Guide Mile Systems

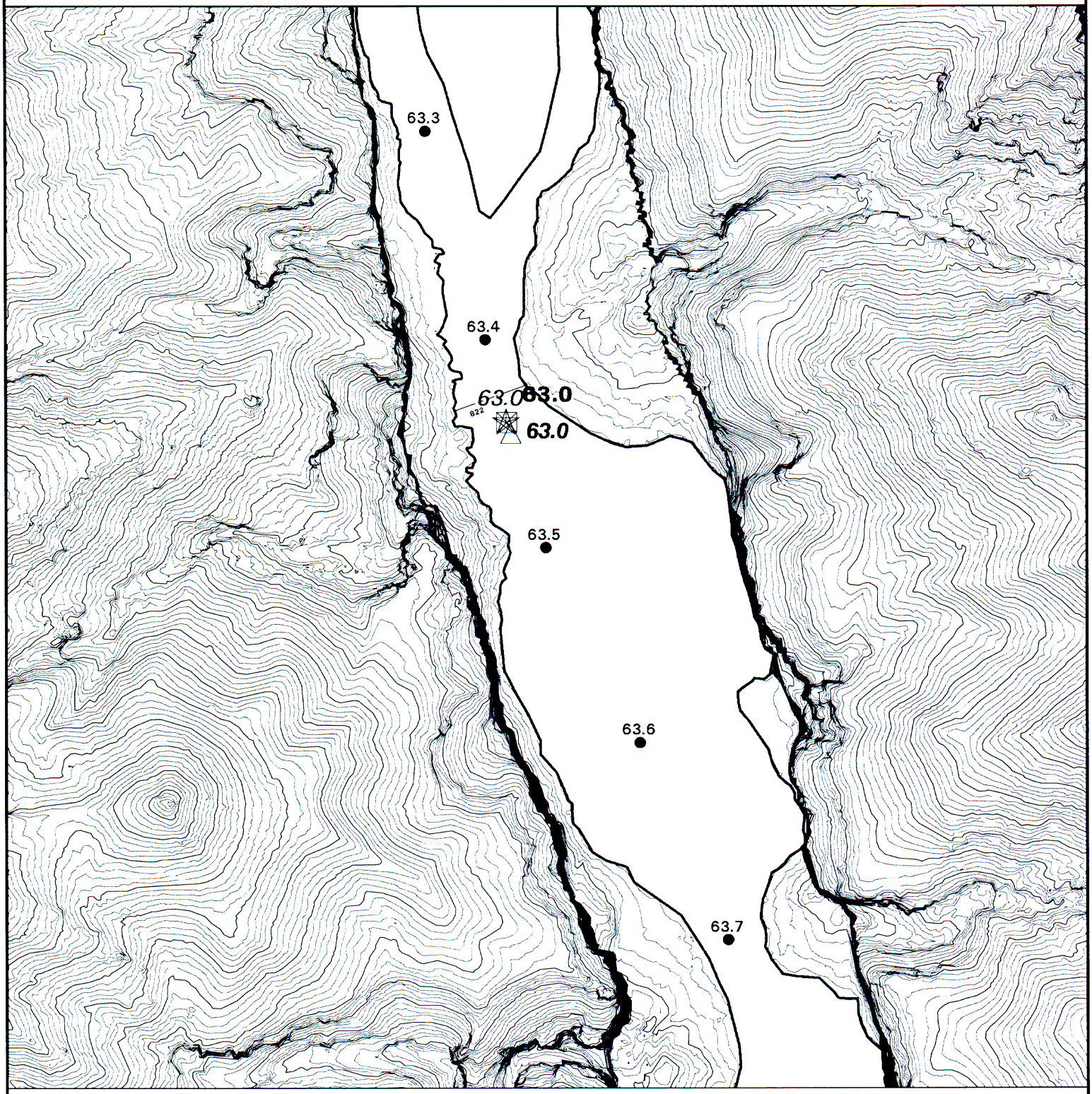

- GCMRC River Miles (Circle)
- **USGS Birdseye Mileage (Star)**
- ***Belknap River Guide (Triangle)***
- *Stevens River Guide (Square)*
- Two & Ten-Meter Contours
  With One-Meter River-Surface Elevations
- Camps (S=small, M=medium & L=large)
- Shoreline (8,000 CFS)

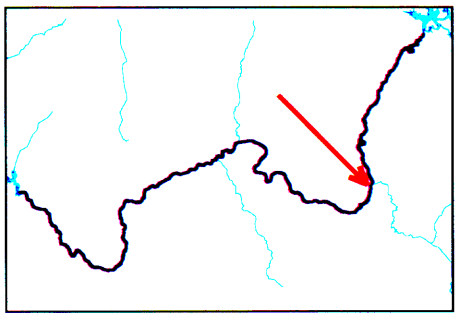

MILES

0 — 0.1

0 — 0.1 — 0.2

KILOMETERS

Scale 1:4,000
Four inches = Quarter Mile

Map location - K:/RIVERGUIDE2002/RM63_5.MAP
Map created on August 22, 2002 by mbreedlove

River Mile 64

GCMRC Centerline with Stevens, Belknap, and USGS River Guide Mile Systems

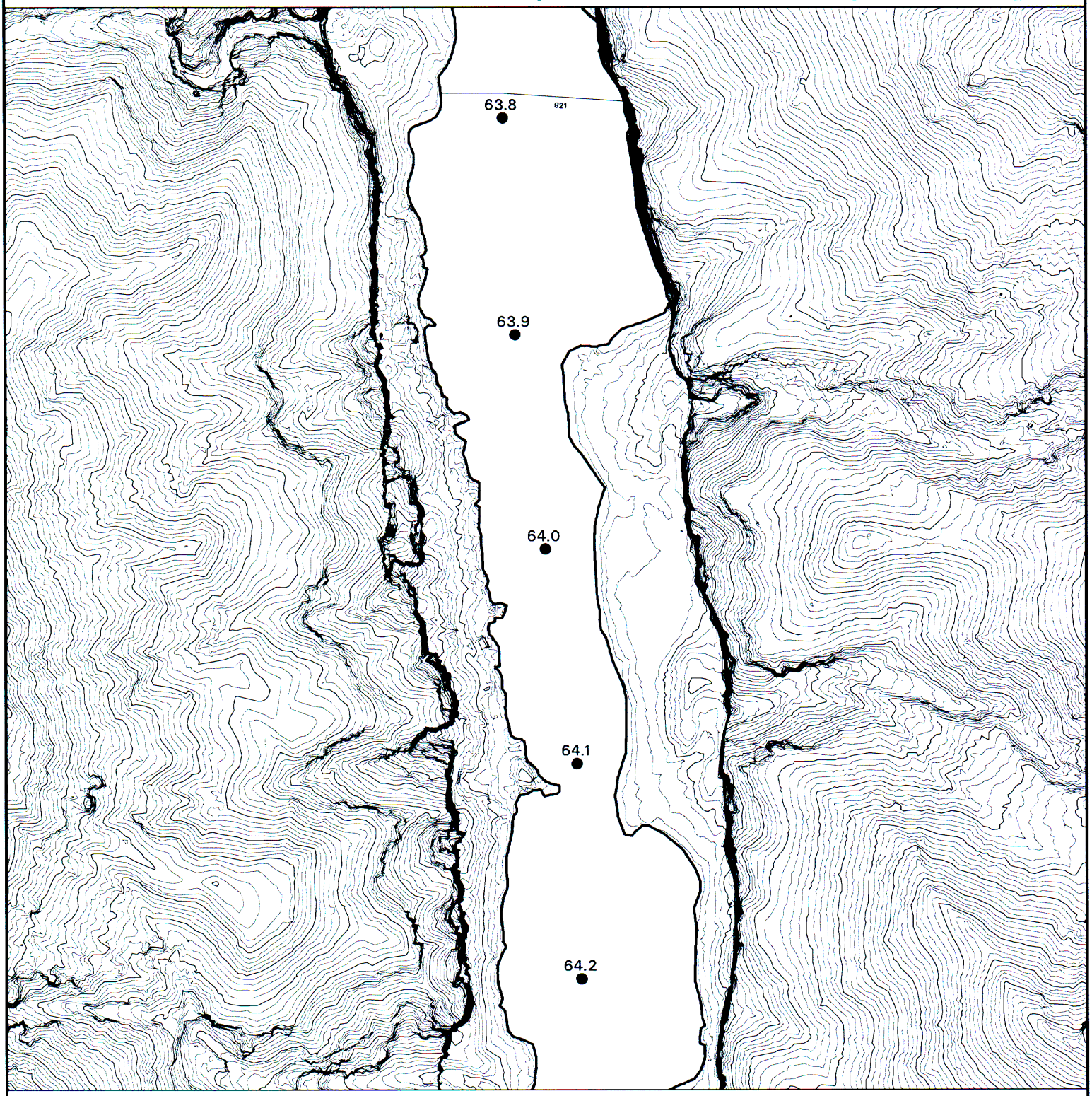

- GCMRC River Miles (Circle)
- **USGS Birdseye Mileage (Star)**
- ***Belknap River Guide (Triangle)***
- *Stevens River Guide (Square)*
- Two & Ten-Meter Contours
  With One-Meter River-Surface Elevations
- Camps (S=small, M=medium & L=large)
- Shoreline (8,000 CFS)

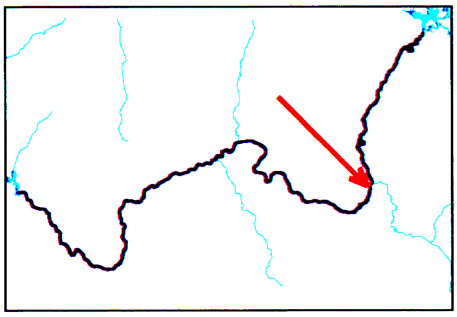

MILES

0 — 0.1

0 — 0.1 — 0.2

KILOMETERS

Scale 1:4,000
Four inches = Quarter Mile

Map location – K:/RIVERGUIDE2002/RM64.MAP
Map created on August 22, 2002 by mbreedlove

River Mile 64.5

GCMRC Centerline with Stevens, Belknap, and USGS River Guide Mile Systems

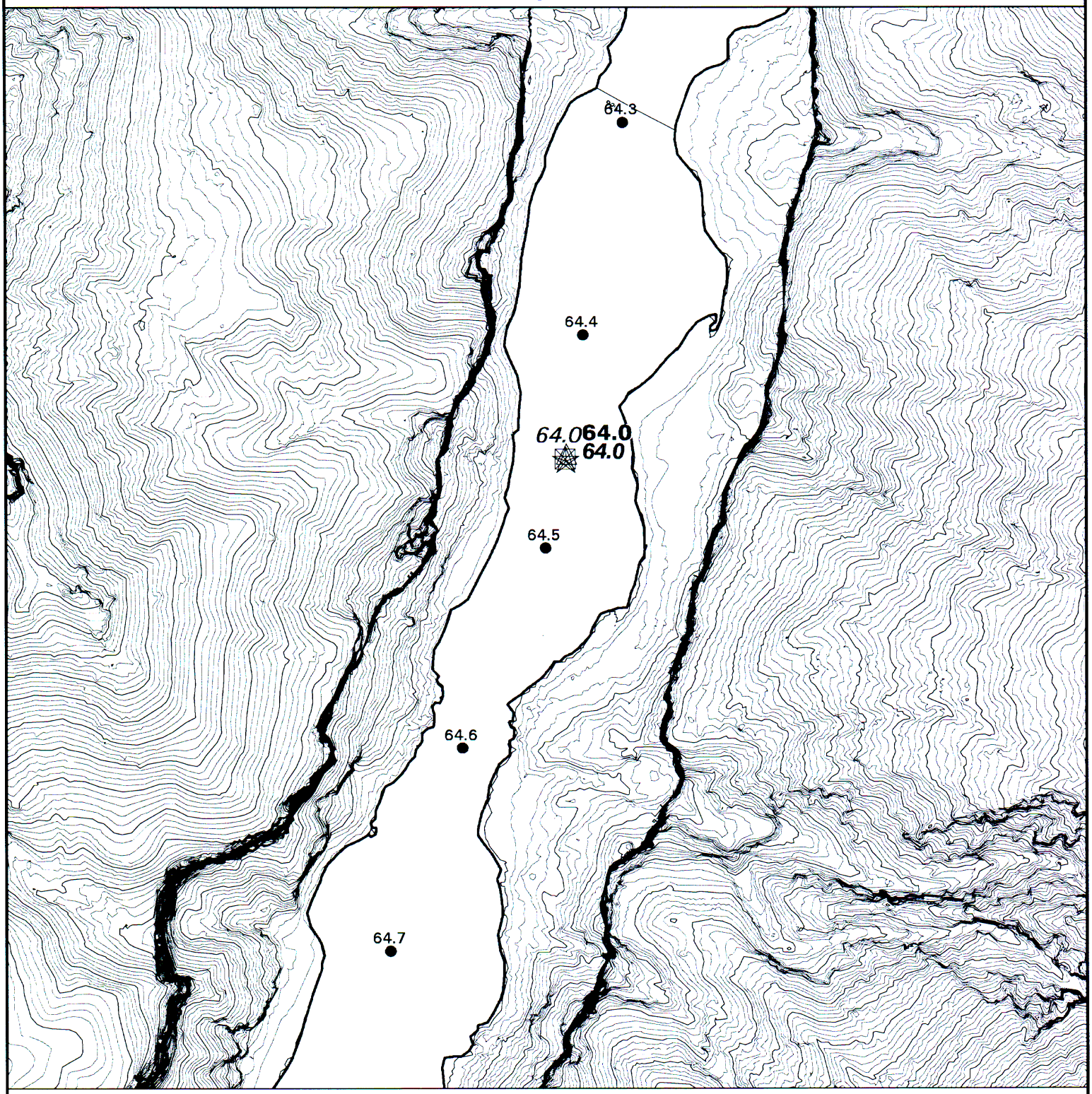

- GCMRC River Miles (Circle)
- **USGS Birdseye Mileage (Star)**
- ***Belknap River Guide (Triangle)***
- *Stevens River Guide (Square)*
- Two & Ten-Meter Contours
  With One-Meter River-Surface Elevations
- Camps (S=small, M=medium & L=large)
- Shoreline (8,000 CFS)

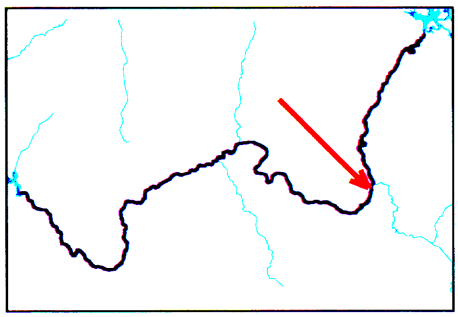

MILES

0 0.1

0 0.1 0.2

KILOMETERS

Scale 1:4,000
Four inches = Quarter Mile

Map location - K:/RIVERGUIDE2002/RM64_5.MAP
Map created on August 22, 2002 by mbreedlove

River Mile 65

GCMRC Centerline with Stevens, Belknap, and USGS River Guide Mile Systems

- GCMRC River Miles (Circle)
- **USGS Birdseye Mileage (Star)**
- ***Belknap River Guide (Triangle)***
- *Stevens River Guide (Square)*
- Two & Ten-Meter Contours
  With One-Meter River-Surface Elevations
- Camps (S=small, M=medium & L=large)
- Shoreline (8,000 CFS)

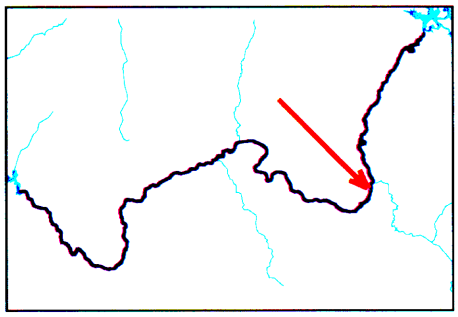

MILES

0 — 0.1

0 — 0.1 — 0.2

KILOMETERS

Scale 1:4,000
Four inches = Quarter Mile

Map location - K:/RIVERGUIDE2002/RM65.MAP
Map created on August 22, 2002 by mbreedlove

River Mile 65.5

GCMRC Centerline with Stevens, Belknap, and USGS River Guide Mile Systems

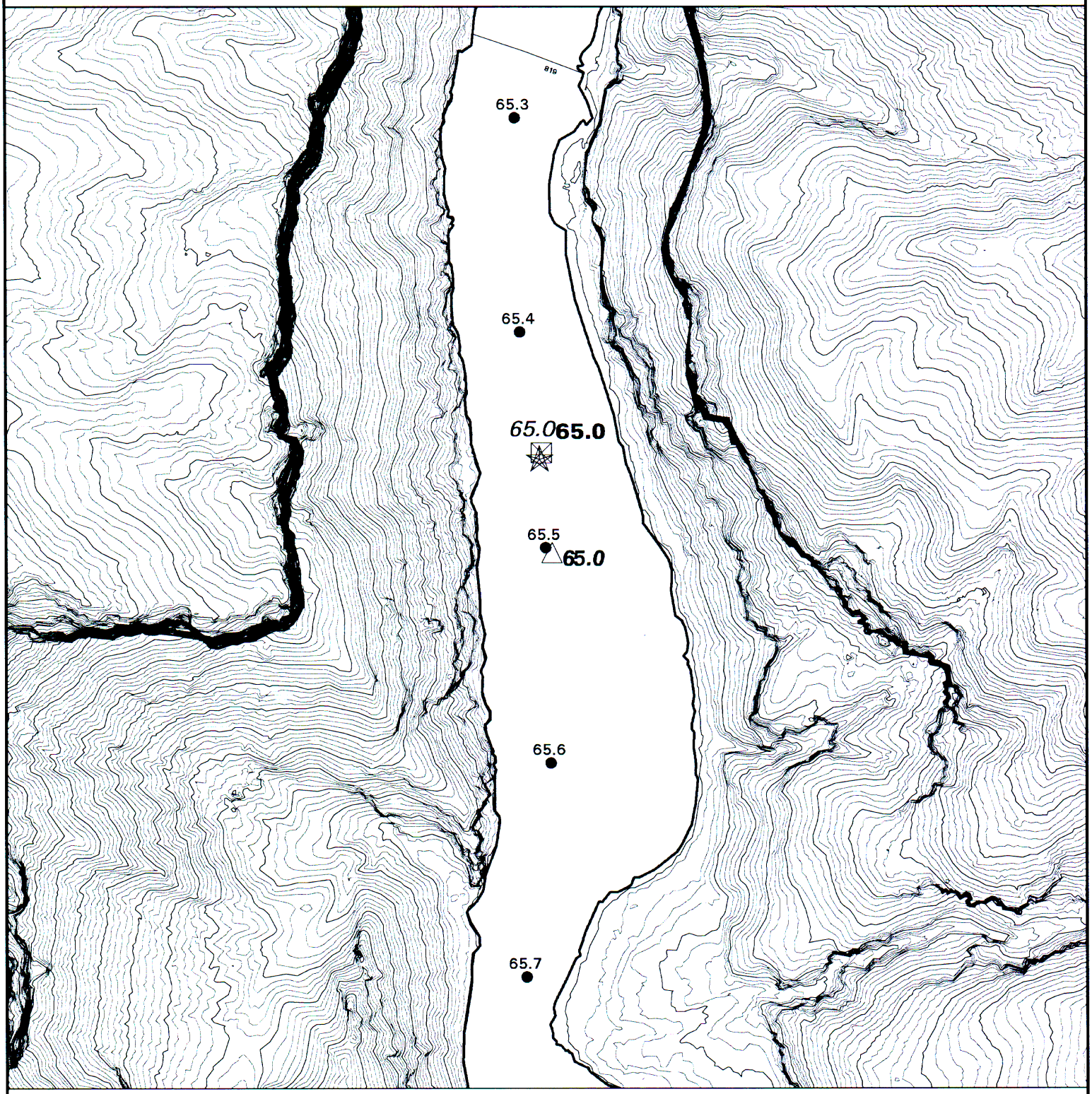

- GCMRC River Miles (Circle)
- **USGS Birdseye Mileage (Star)**
- ***Belknap River Guide (Triangle)***
- *Stevens River Guide (Square)*
- Two & Ten-Meter Contours
  With One-Meter River-Surface Elevations
- Camps (S=small, M=medium & L=large)
- Shoreline (8,000 CFS)

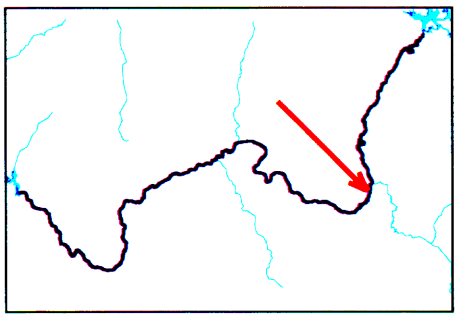

MILES

0 — 0.1

0 — 0.1 — 0.2

KILOMETERS

Scale 1:4,000
Four inches = Quarter Mile

Map location - K:/RIVERGUIDE2002/RM65_5.MAP
Map created on August 22, 2002 by mbreedlove

River Mile 66

GCMRC Centerline with Stevens, Belknap, and USGS River Guide Mile Systems

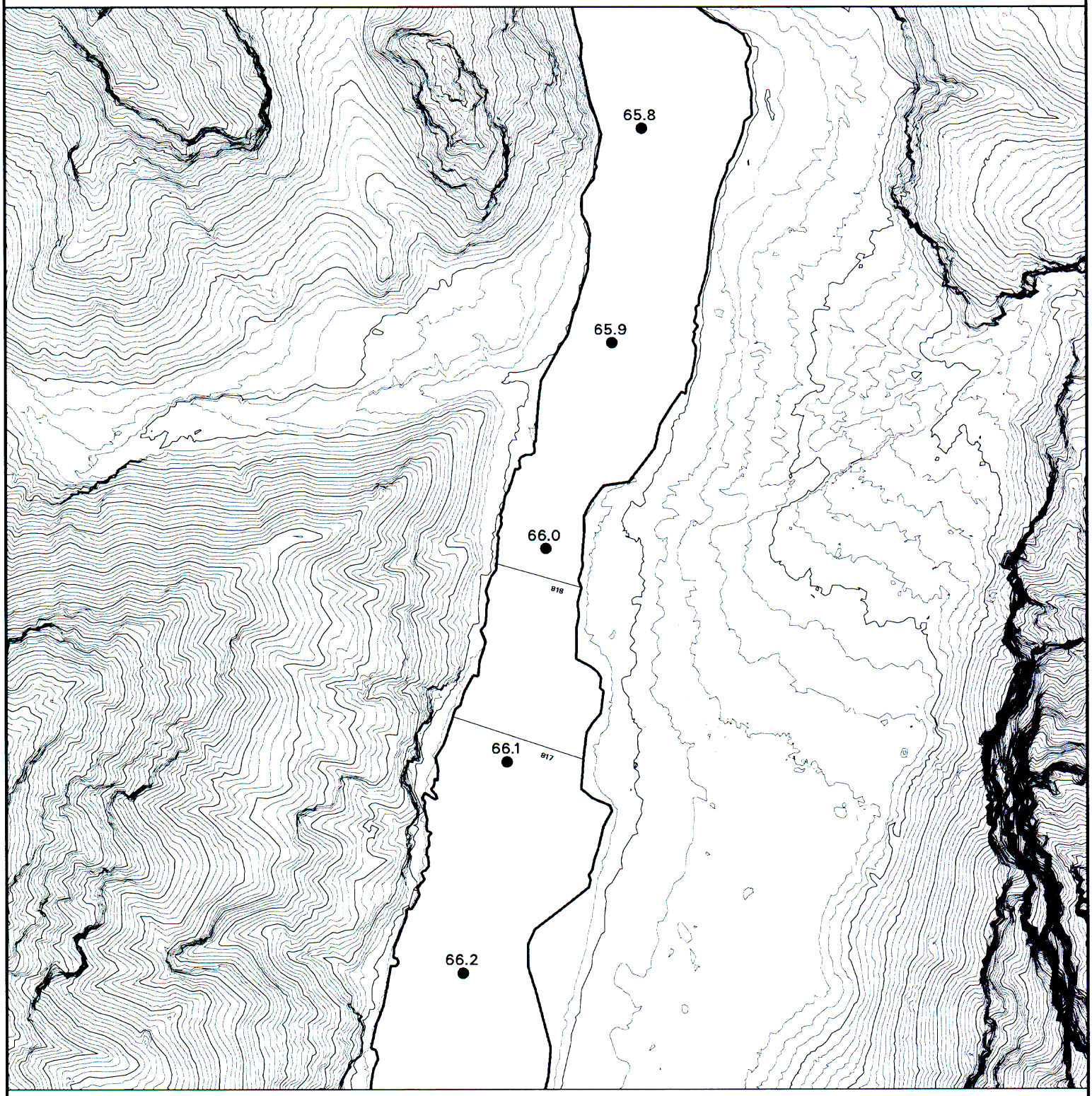

- GCMRC River Miles (Circle)
- **USGS Birdseye Mileage (Star)**
- ***Belknap River Guide (Triangle)***
- *Stevens River Guide (Square)*
- Two & Ten-Meter Contours
  With One-Meter River-Surface Elevations
- Camps (S=small, M=medium & L=large)
- Shoreline (8,000 CFS)

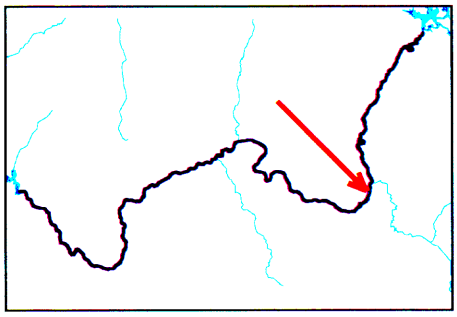

MILES

0 — 0.1

0 — 0.1 — 0.2

KILOMETERS

Scale 1:4,000
Four inches = Quarter Mile

Map location - K:/RIVERGUIDE2002/RM66.MAP
Map created on August 22, 2002 by mbreedlove

River Mile 66.5

GCMRC Centerline with Stevens, Belknap, and USGS River Guide Mile Systems

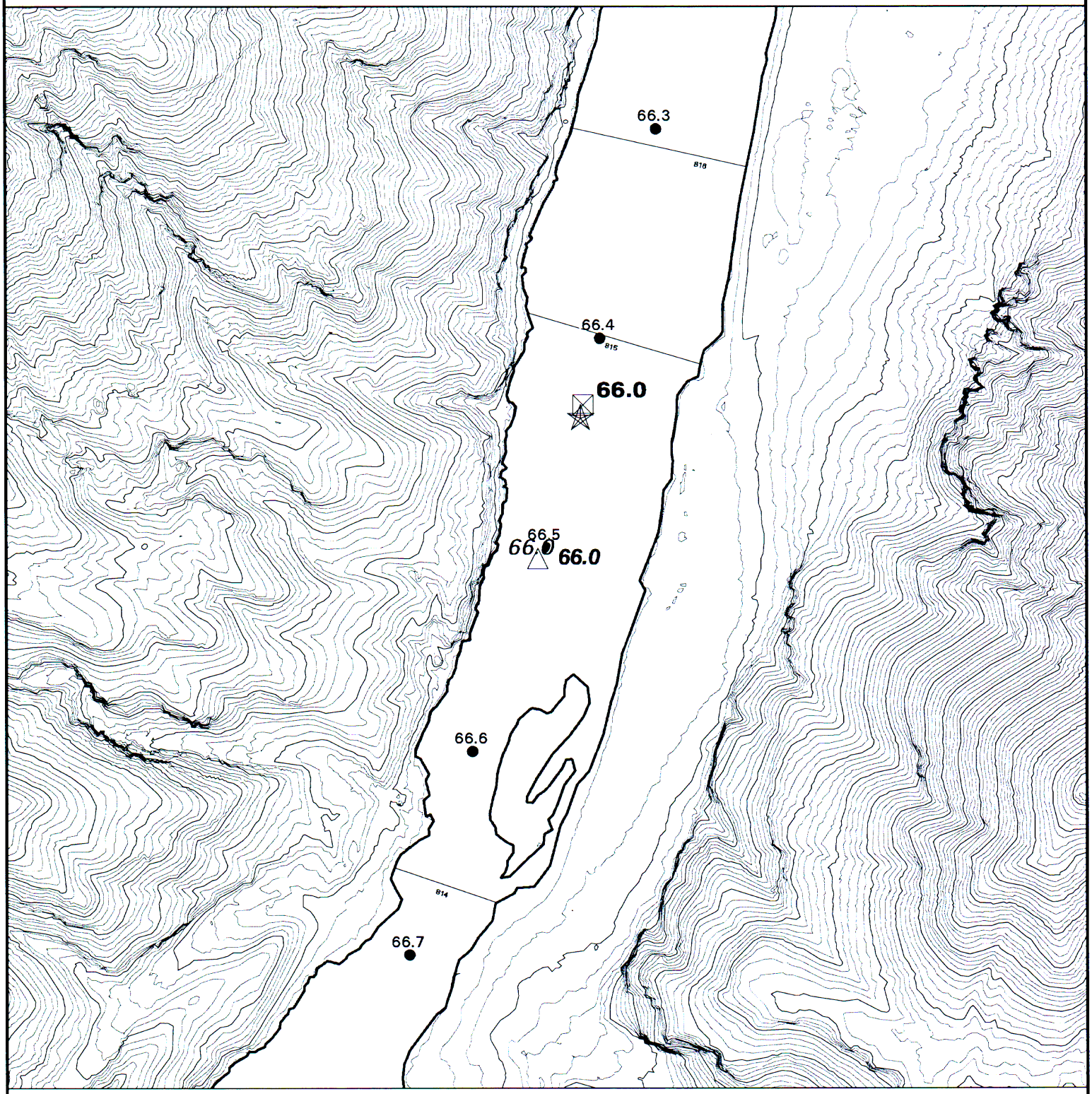

- GCMRC River Miles (Circle)
- **USGS Birdseye Mileage (Star)**
- ***Belknap River Guide (Triangle)***
- *Stevens River Guide (Square)*
- Two & Ten-Meter Contours
  With One-Meter River-Surface Elevations
- Camps (S=small, M=medium & L=large)
- Shoreline (8,000 CFS)

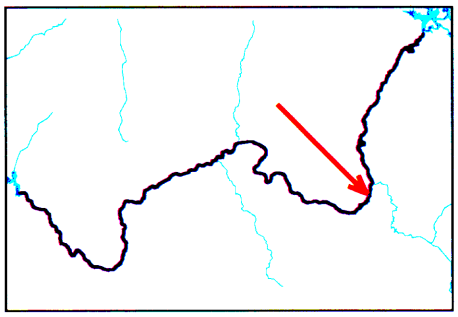

MILES

0 — 0.1

0 — 0.1 — 0.2

KILOMETERS

Scale 1:4,000
Four inches = Quarter Mile

Map location – K:/RIVERGUIDE2002/RM66_5.MAP
Map created on August 22, 2002 by mbreedlove

River Mile 67

GCMRC Centerline with Stevens, Belknap, and USGS River Guide Mile Systems

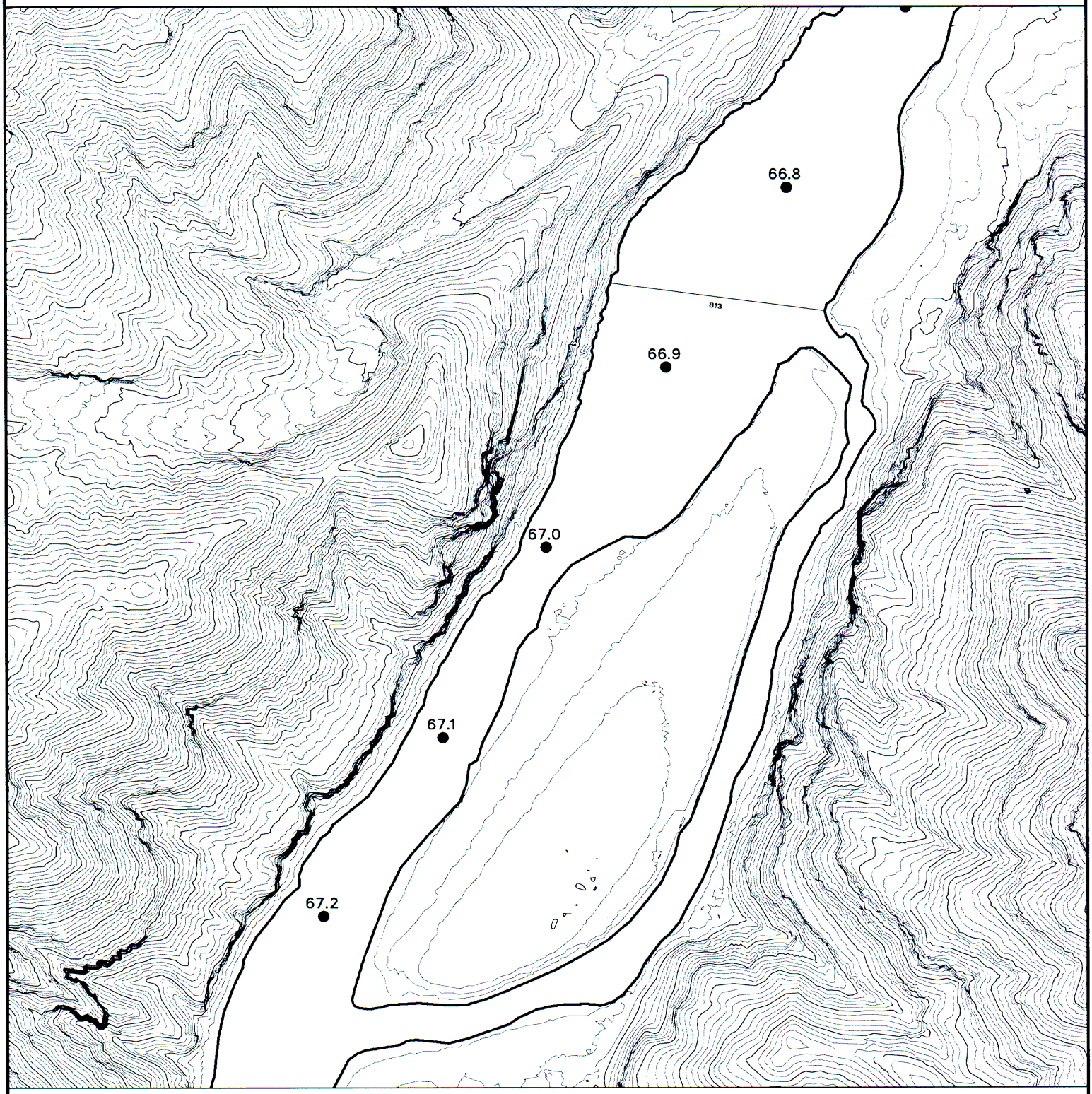

- GCMRC River Miles (Circle)
- **USGS Birdseye Mileage (Star)**
- ***Belknap River Guide (Triangle)***
- *Stevens River Guide (Square)*
- Two & Ten-Meter Contours
  With One-Meter River-Surface Elevations
- Camps (S=small, M=medium & L=large)
- Shoreline (8,000 CFS)

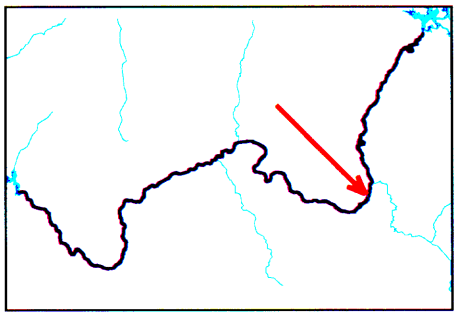

MILES

0 — 0.1

0 — 0.1 — 0.2

KILOMETERS

Scale 1:4,000
Four inches = Quarter Mile

Map location - K:/RIVERGUIDE2002/RM67.MAP
Map created on August 22, 2002 by mbreedlove

River Mile 67.5

GCMRC Centerline with Stevens, Belknap, and USGS River Guide Mile Systems

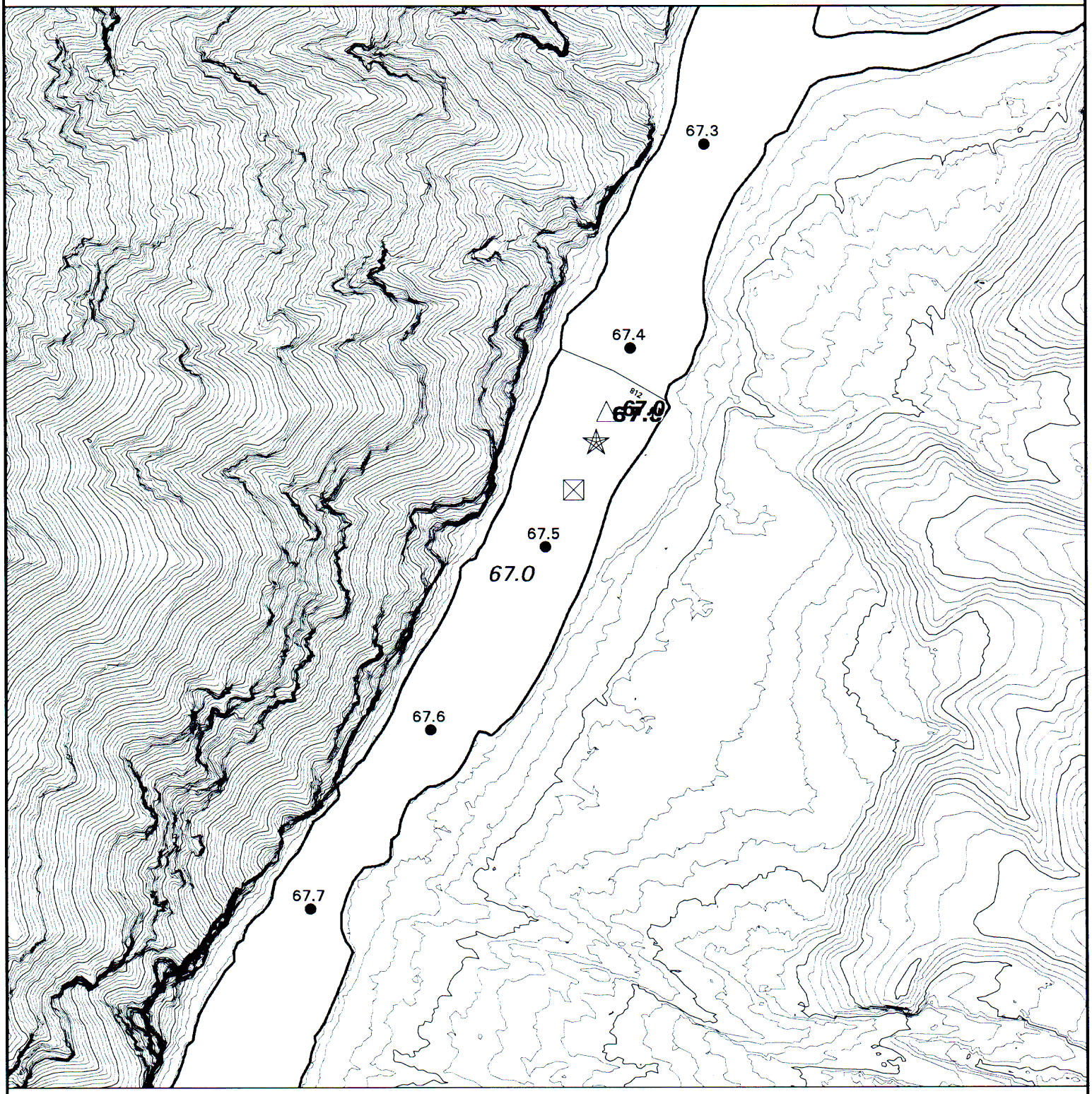

- GCMRC River Miles (Circle)
- **USGS Birdseye Mileage (Star)**
- ***Belknap River Guide (Triangle)***
- *Stevens River Guide (Square)*
- Two & Ten-Meter Contours
  With One-Meter River-Surface Elevations
- Camps (S=small, M=medium & L=large)
- Shoreline (8,000 CFS)

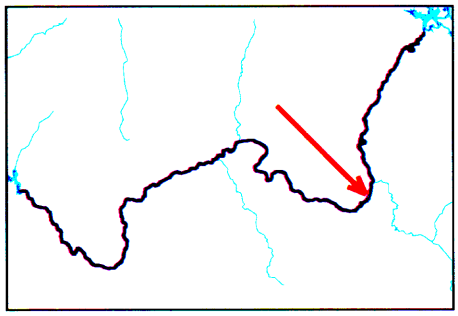

MILES

0 — 0.1

0 — 0.1 — 0.2

KILOMETERS

Scale 1:4,000
Four inches = Quarter Mile

Map location – K:/RIVERGUIDE2002/RM67_5.MAP
Map created on August 22, 2002 by mbreedlove

River Mile 68

GCMRC Centerline with Stevens, Belknap, and USGS River Guide Mile Systems

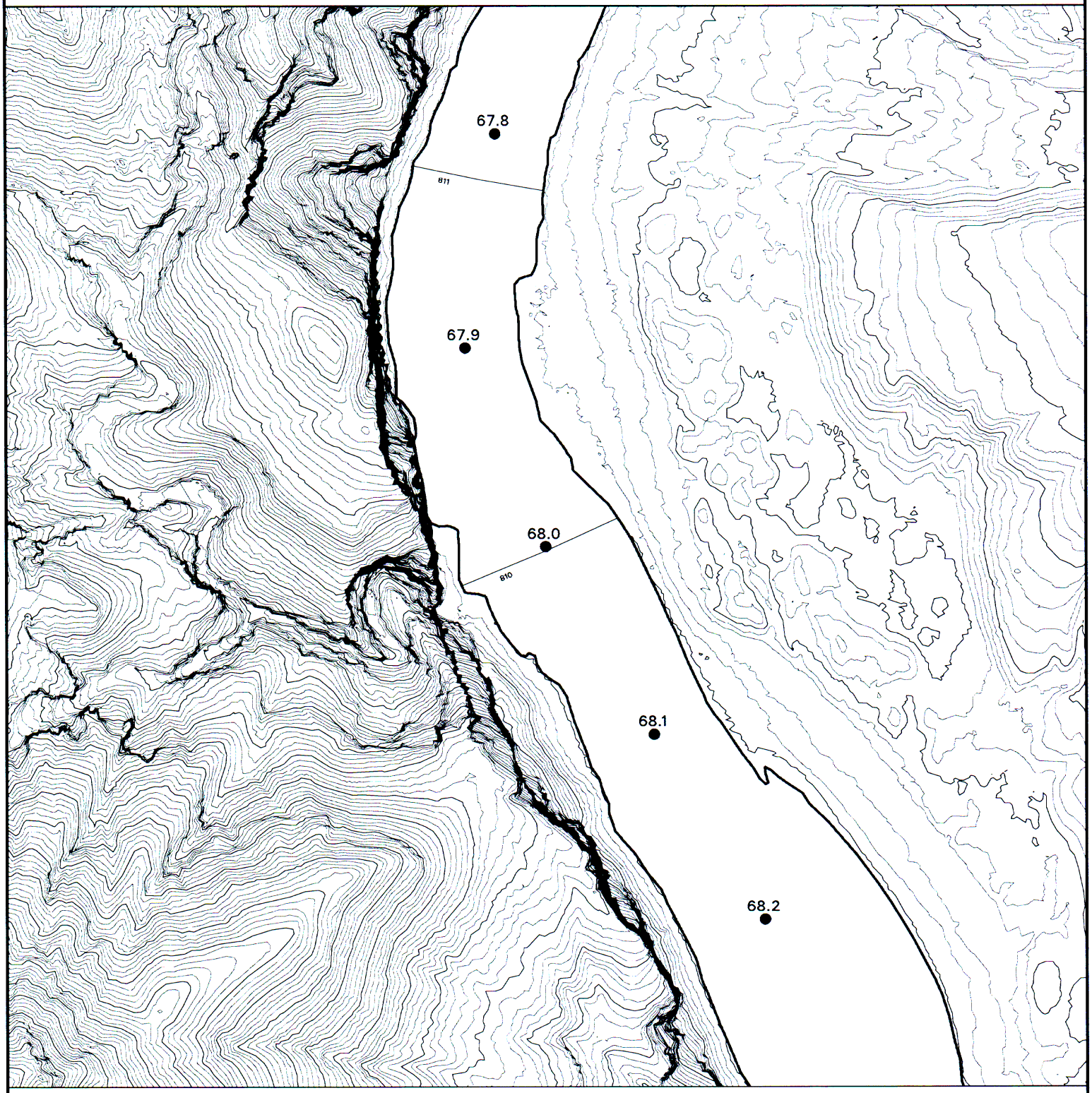

- GCMRC River Miles (Circle)
- **USGS Birdseye Mileage (Star)**
- ***Belknap River Guide (Triangle)***
- *Stevens River Guide (Square)*
- Two & Ten-Meter Contours
  With One-Meter River-Surface Elevations
- Camps (S=small, M=medium & L=large)
- Shoreline (8,000 CFS)

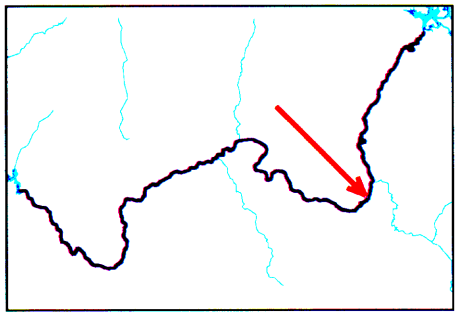

MILES

0 — 0.1

0 — 0.1 — 0.2

KILOMETERS

Scale 1:4,000
Four inches = Quarter Mile

Map location - K:/RIVERGUIDE2002/RM68.MAP
Map created on August 22, 2002 by mbreedlove

River Mile 68.5

GCMRC Centerline with Stevens, Belknap, and USGS River Guide Mile Systems

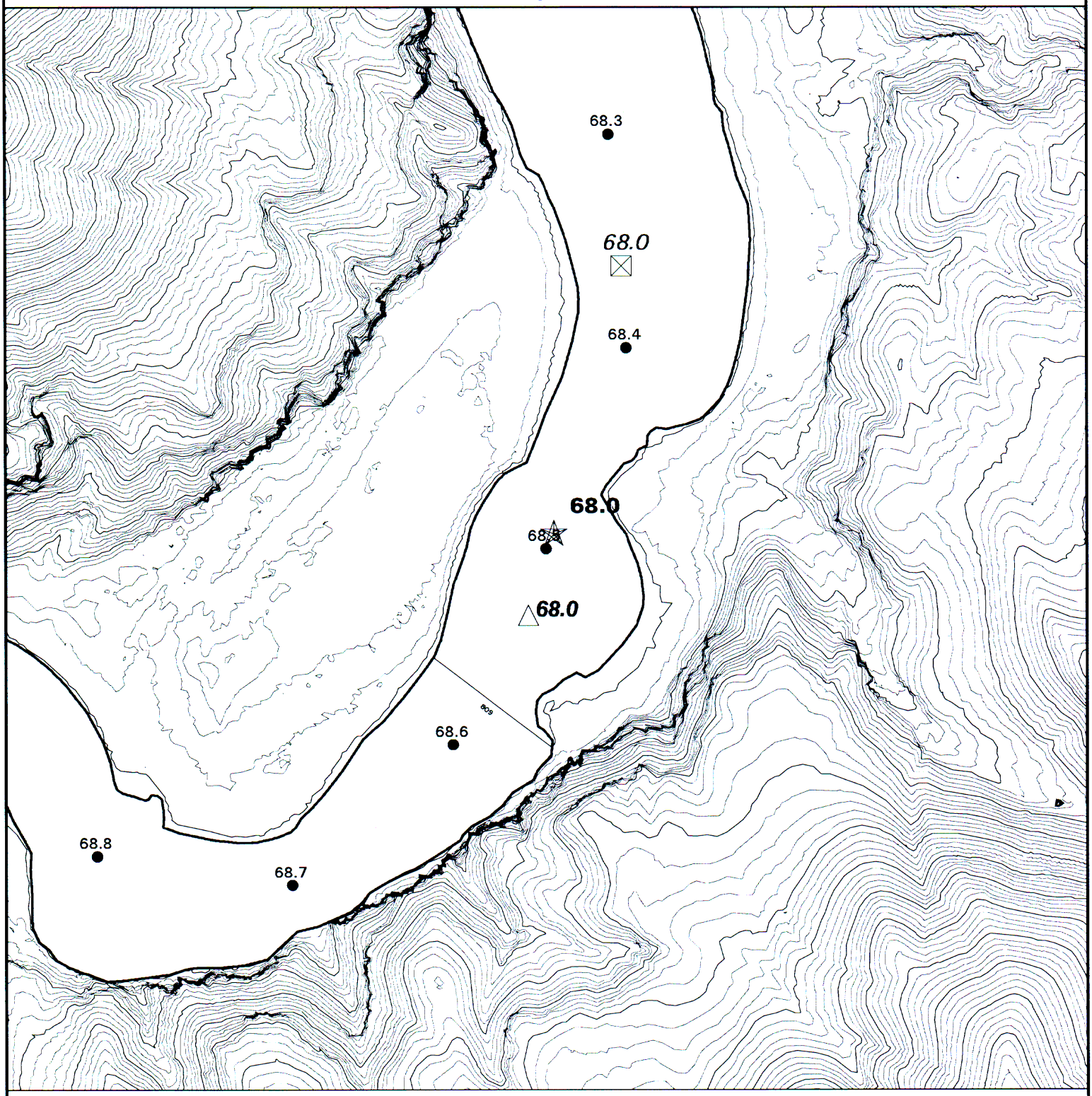

- GCMRC River Miles (Circle)
- **USGS Birdseye Mileage (Star)**
- ***Belknap River Guide (Triangle)***
- *Stevens River Guide (Square)*
- Two & Ten-Meter Contours
  With One-Meter River-Surface Elevations
- Camps (S=small, M=medium & L=large)
- Shoreline (8,000 CFS)

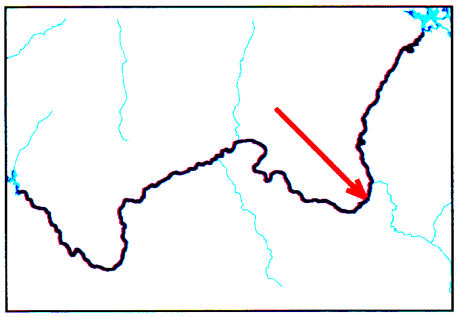

MILES

0 — 0.1

0 — 0.1 — 0.2

KILOMETERS

Scale 1:4,000
Four inches = Quarter Mile

Map location - K:/RIVERGUIDE2002/RM68_5.MAP
Map created on August 22, 2002 by mbreedlove

River Mile 69

GCMRC Centerline with Stevens, Belknap, and USGS River Guide Mile Systems

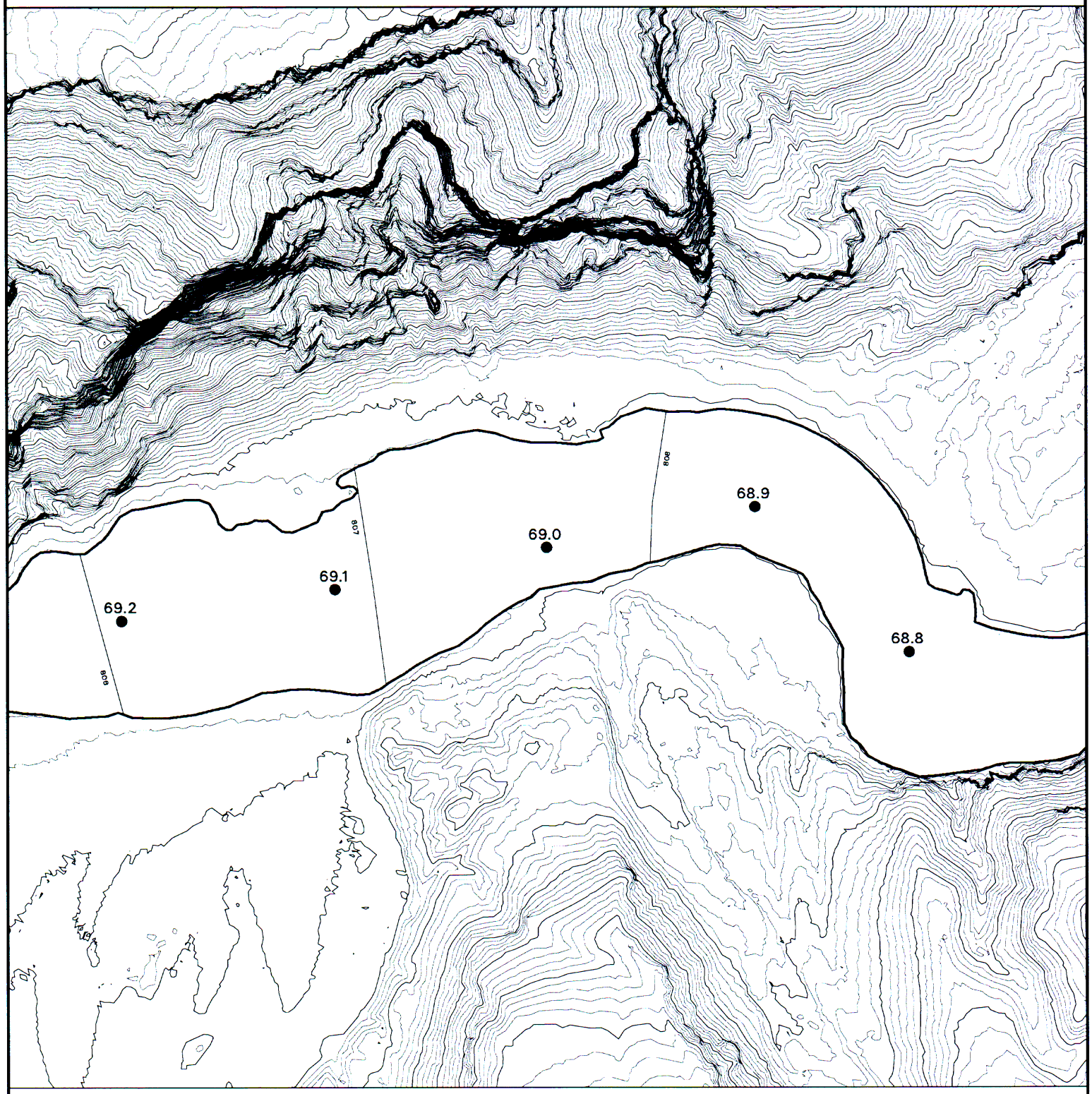

- GCMRC River Miles (Circle)
- **USGS Birdseye Mileage (Star)**
- ***Belknap River Guide (Triangle)***
- *Stevens River Guide (Square)*
- Two & Ten-Meter Contours
  With One-Meter River-Surface Elevations
- Camps (S=small, M=medium & L=large)
- Shoreline (8,000 CFS)

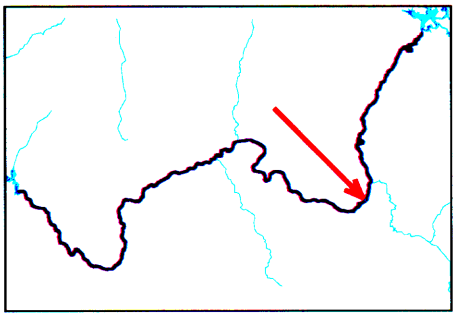

MILES

0 — 0.1

0 — 0.1 — 0.2

KILOMETERS

Scale 1:4,000
Four inches = Quarter Mile

Map location - K:/RIVERGUIDE2002/RM69.MAP
Map created on August 22, 2002 by mbreedlove

River Mile 69.5

GCMRC Centerline with Stevens, Belknap, and USGS River Guide Mile Systems

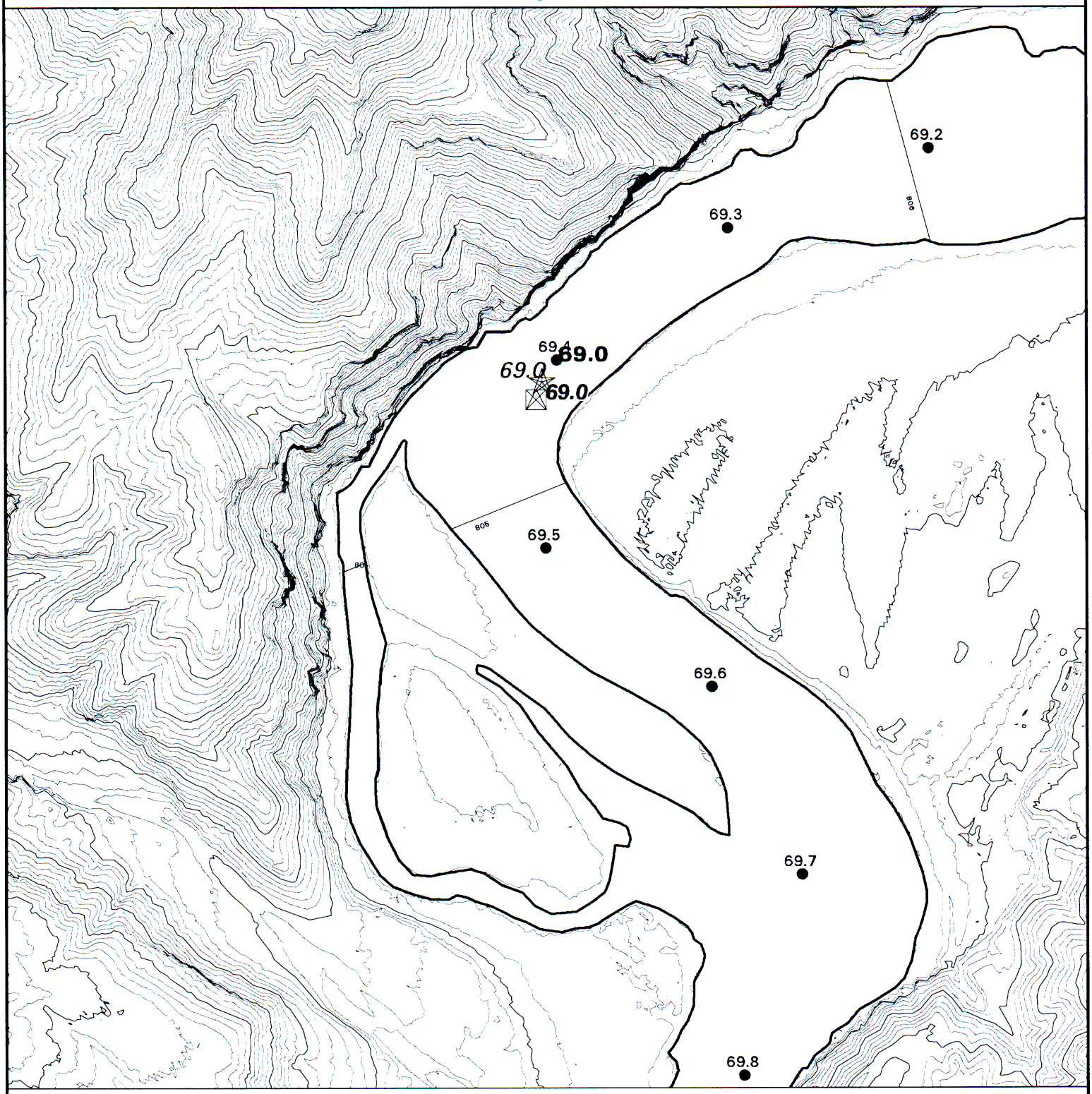

- GCMRC River Miles (Circle)
- **USGS Birdseye Mileage (Star)**
- ***Belknap River Guide (Triangle)***
- *Stevens River Guide (Square)*
- Two & Ten-Meter Contours
  With One-Meter River-Surface Elevations
- Camps (S=small, M=medium & L=large)
- Shoreline (8,000 CFS)

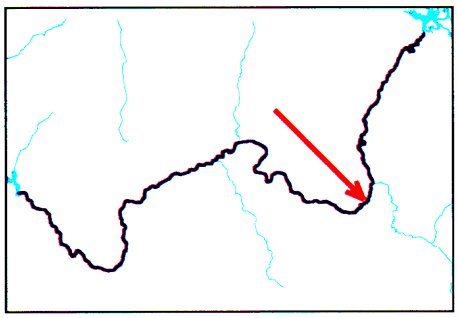

MILES

0 0.1

0 0.1 0.2

KILOMETERS

Scale 1:4,000
Four inches = Quarter Mile

Map location - K:/RIVERGUIDE2002/RM69_5.MAP
Map created on August 26, 2002 by mbreedlove

River Mile 70

GCMRC Centerline with Stevens, Belknap, and USGS River Guide Mile Systems

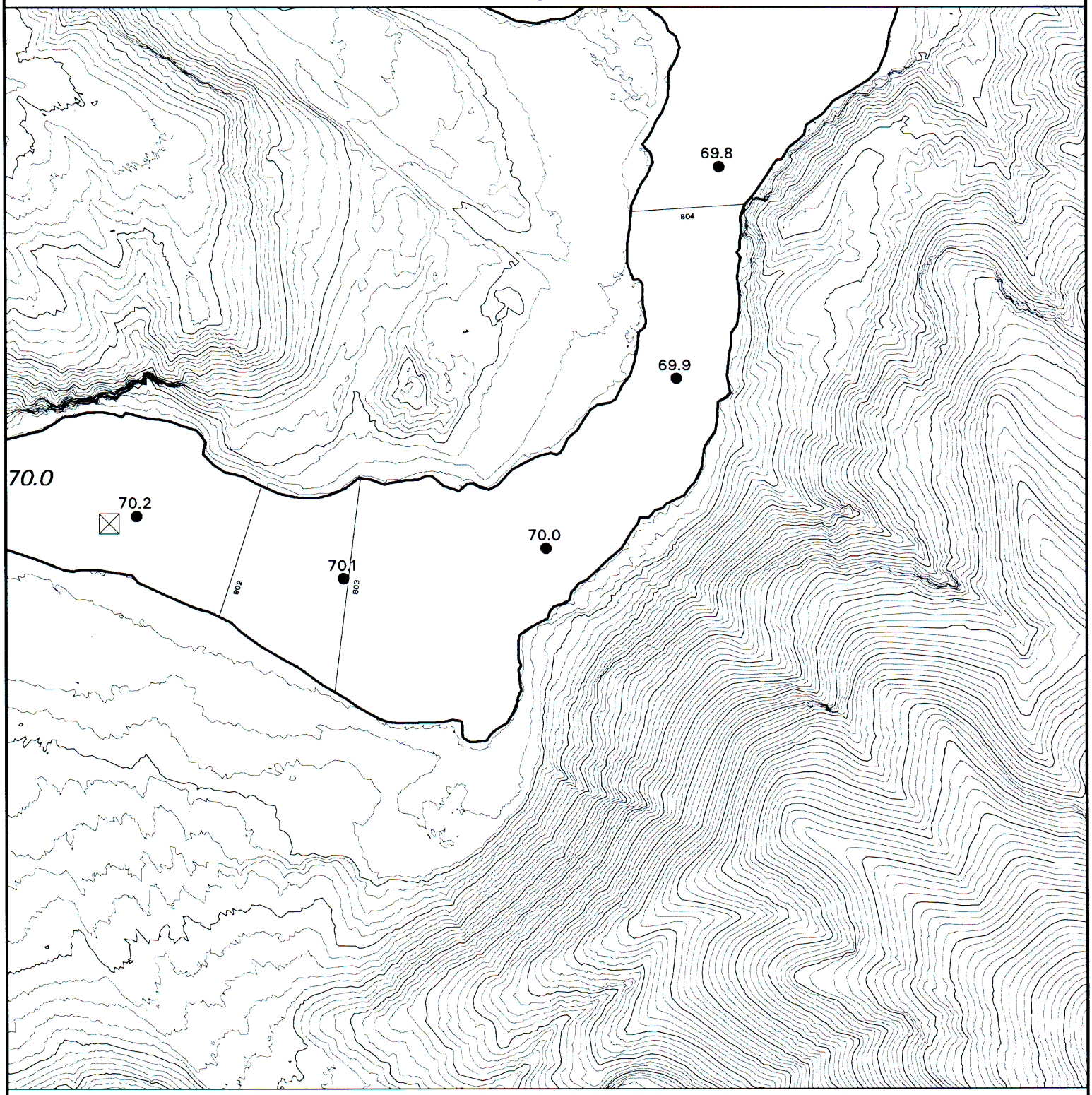

- GCMRC River Miles (Circle)
- **USGS Birdseye Mileage (Star)**
- ***Belknap River Guide (Triangle)***
- *Stevens River Guide (Square)*
- Two & Ten-Meter Contours
  With One-Meter River-Surface Elevations
- Camps (S=small, M=medium & L=large)
- Shoreline (8,000 CFS)

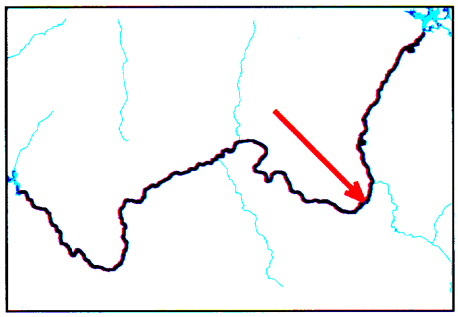

MILES

0 — 0.1

0 — 0.1 — 0.2

KILOMETERS

Scale 1:4,000
Four inches = Quarter Mile

Map location = K:\RIVERGUIDE2002\RM70.MAP
Map created on August 22, 2002 by mbreedlove

River Mile 70.5

GCMRC Centerline with Stevens, Belknap, and USGS River Guide Mile Systems

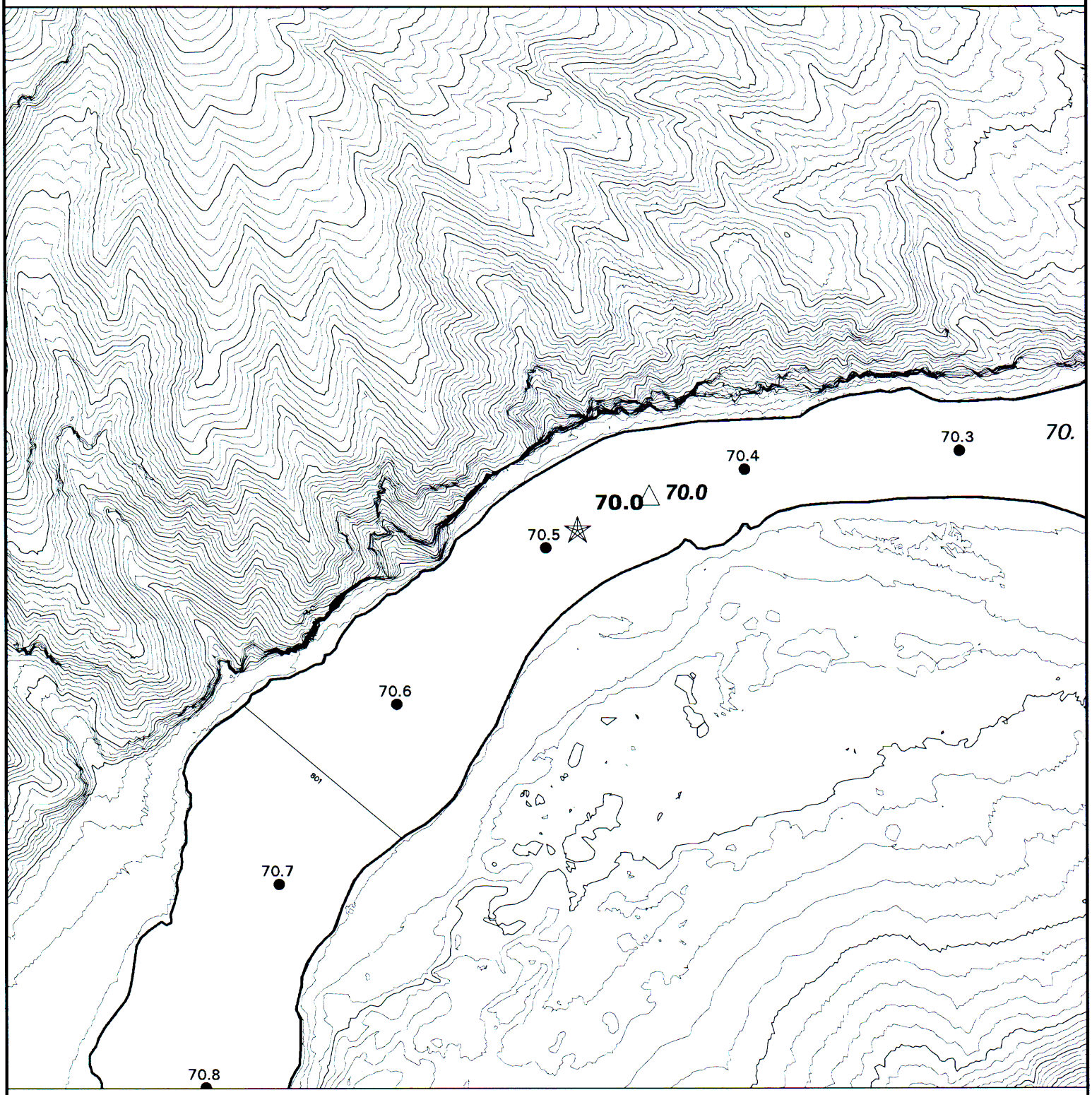

- GCMRC River Miles (Circle)
- **USGS Birdseye Mileage (Star)**
- ***Belknap River Guide (Triangle)***
- *Stevens River Guide (Square)*
- Two & Ten-Meter Contours
  With One-Meter River-Surface Elevations
- Camps (S=small, M=medium & L=large)
- Shoreline (8,000 CFS)

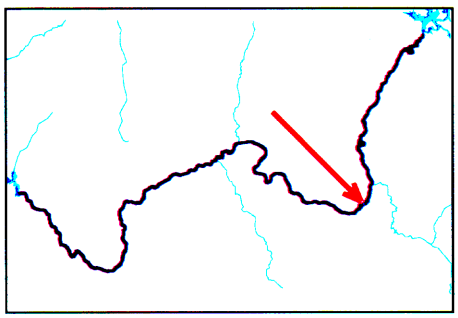

MILES

0 0.1

0 0.1 0.2

KILOMETERS

Scale 1:4,000
Four inches = Quarter Mile

Map location - K:/RIVERGUIDE2002/RM70_5.MAP
Map created on August 22, 2002 by mbreedlove

River Mile 71

GCMRC Centerline with Stevens, Belknap, and USGS River Guide Mile Systems

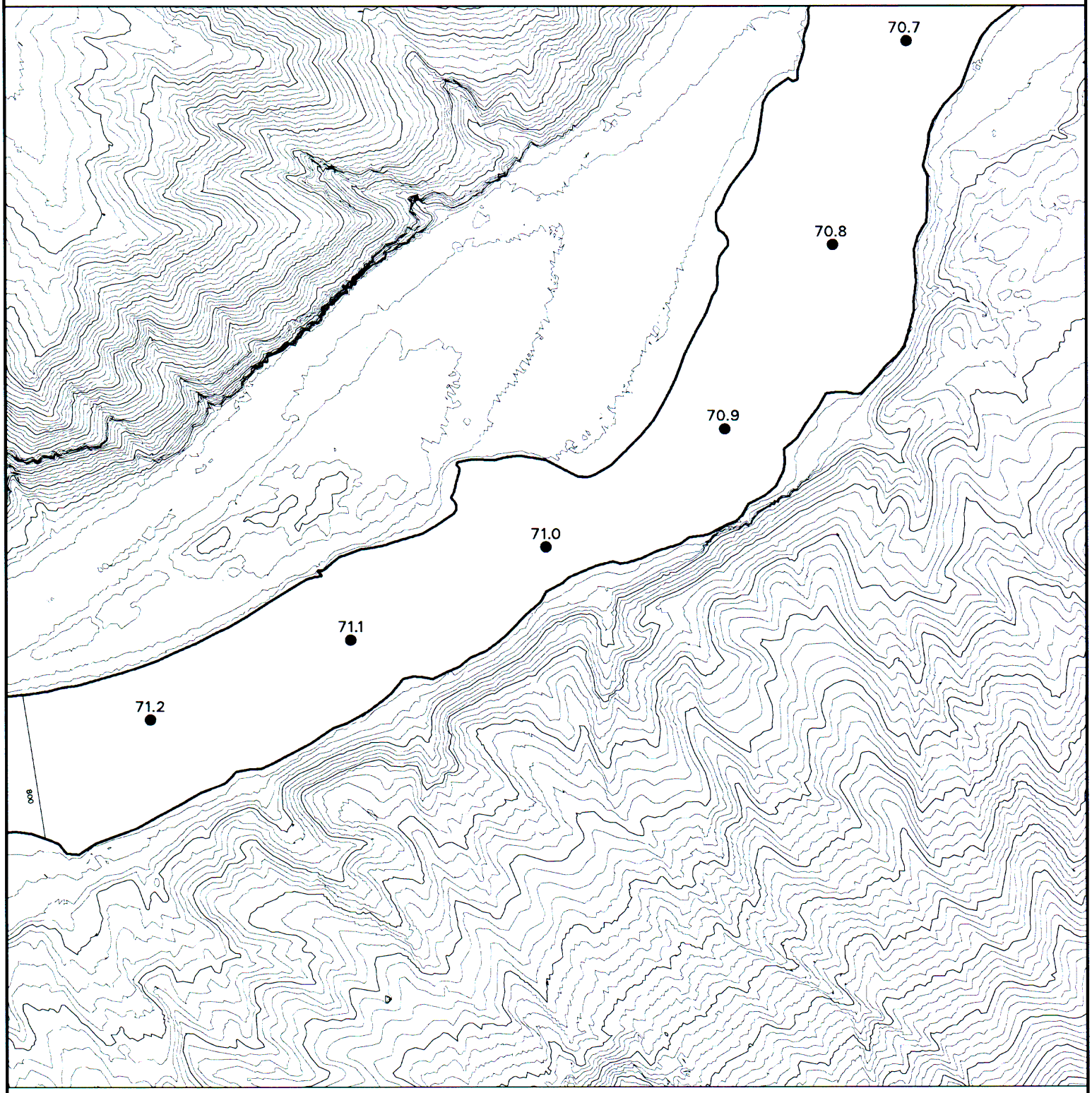

- GCMRC River Miles (Circle)
- **USGS Birdseye Mileage (Star)**
- ***Belknap River Guide (Triangle)***
- *Stevens River Guide (Square)*
- Two & Ten-Meter Contours
  With One-Meter River-Surface Elevations
- Camps (S=small, M=medium & L=large)
- Shoreline (8,000 CFS)

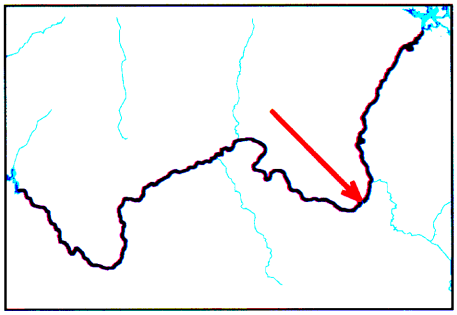

MILES

0 — 0.1

0 — 0.1 — 0.2

KILOMETERS

Scale 1:4,000
Four inches = Quarter Mile

Map location – K:/RIVERGUIDE2002/RM71.MAP
Map created on August 22, 2002 by mbreedlove

River Mile 71.5

GCMRC Centerline with Stevens, Belknap, and USGS River Guide Mile Systems

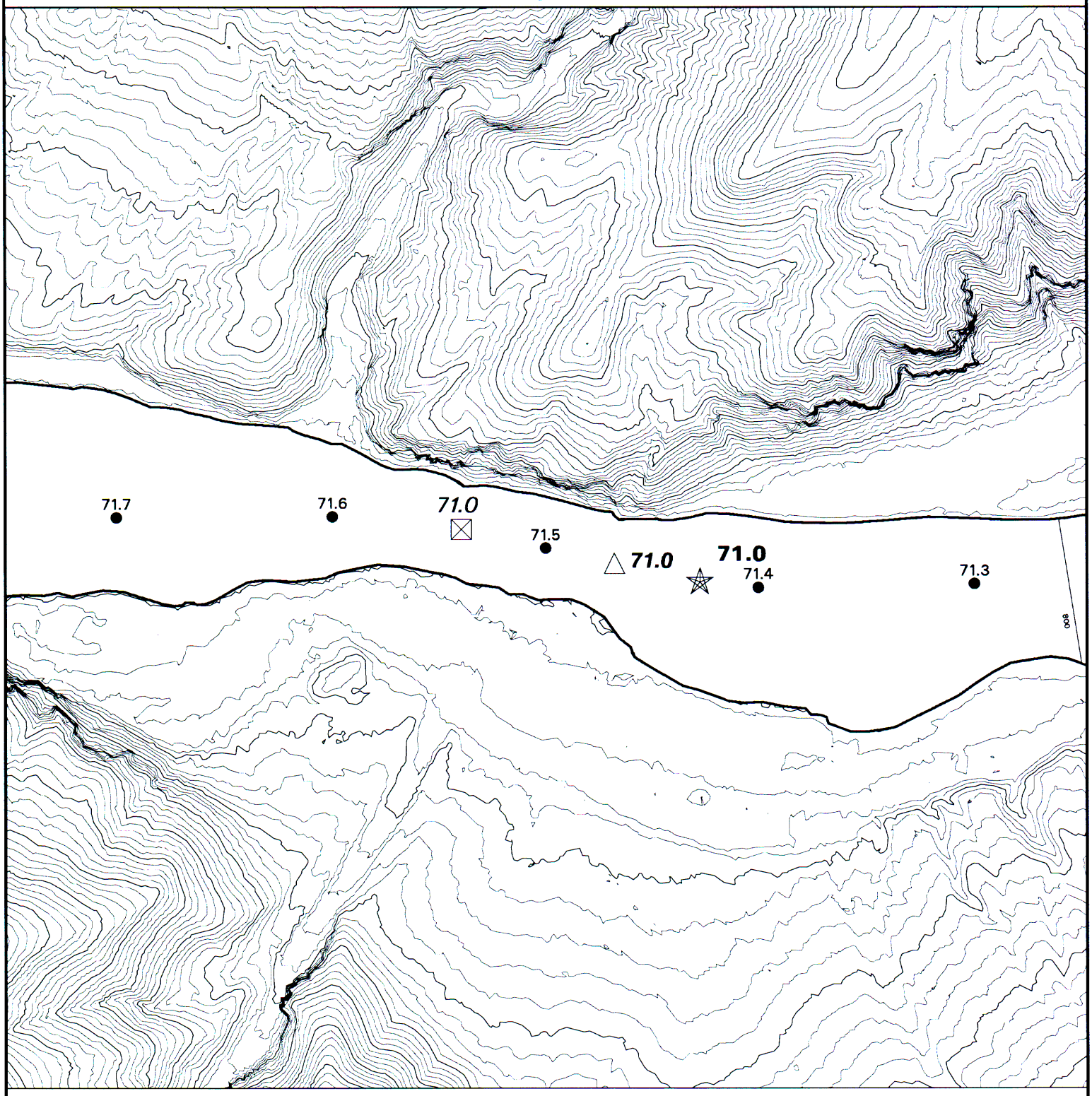

- GCMRC River Miles (Circle)
- **USGS Birdseye Mileage (Star)**
- ***Belknap River Guide (Triangle)***
- *Stevens River Guide (Square)*
- Two & Ten-Meter Contours
  With One-Meter River-Surface Elevations
- Camps (S=small, M=medium & L=large)
- Shoreline (8,000 CFS)

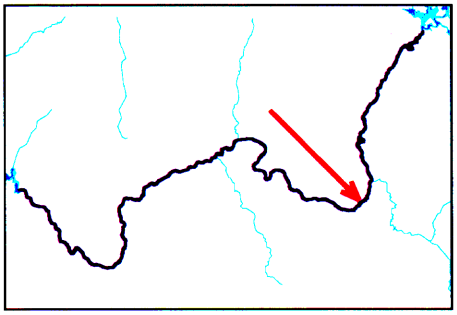

MILES

0 0.1

0 0.1 0.2

KILOMETERS

Scale 1:4,000
Four inches = Quarter Mile

Map location – K:/RIVERGUIDE2002/RM71_5.MAP
Map created on September 04, 2002 by mbreedlove

River Mile 72

GCMRC Centerline with Stevens, Belknap, and USGS River Guide Mile Systems

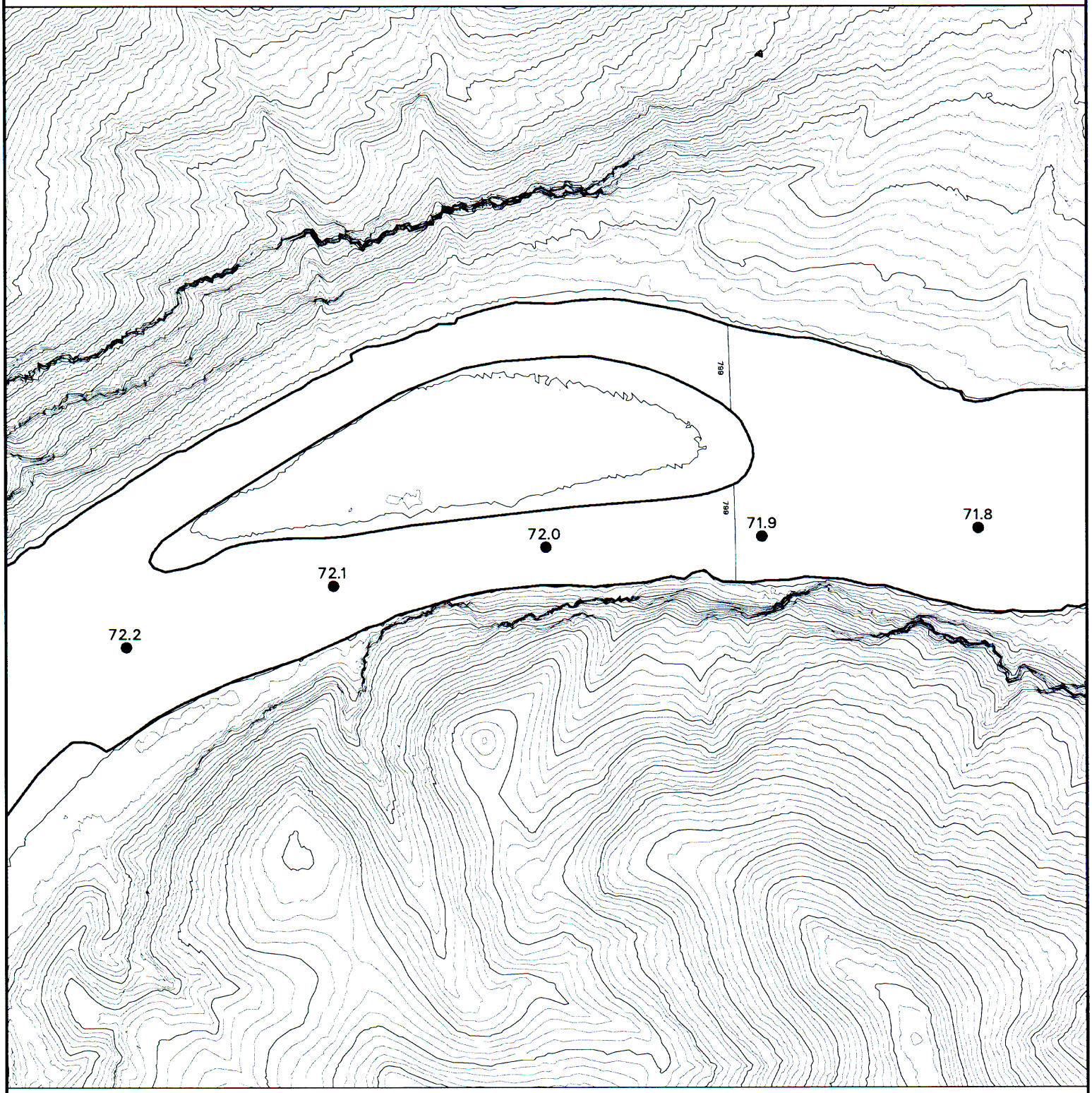

- GCMRC River Miles (Circle)
- **USGS Birdseye Mileage (Star)**
- ***Belknap River Guide (Triangle)***
- *Stevens River Guide (Square)*
- Two & Ten-Meter Contours
  With One-Meter River-Surface Elevations
- Camps (S=small, M=medium & L=large)
- Shoreline (8,000 CFS)

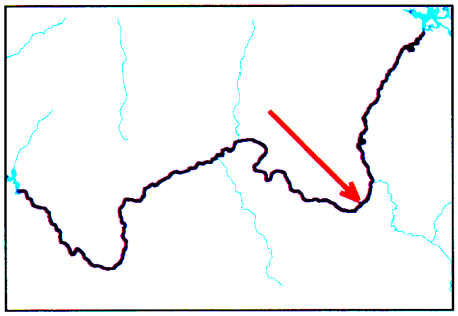

MILES

0 — 0.1

0 — 0.1 — 0.2

KILOMETERS

Scale 1:4,000
Four inches = Quarter Mile

Map location = K:/RIVERGUIDE2002/RM72.MAP
Map created on August 26, 2002 by mbreedlove

River Mile 72.5

GCMRC Centerline with Stevens, Belknap, and USGS River Guide Mile Systems

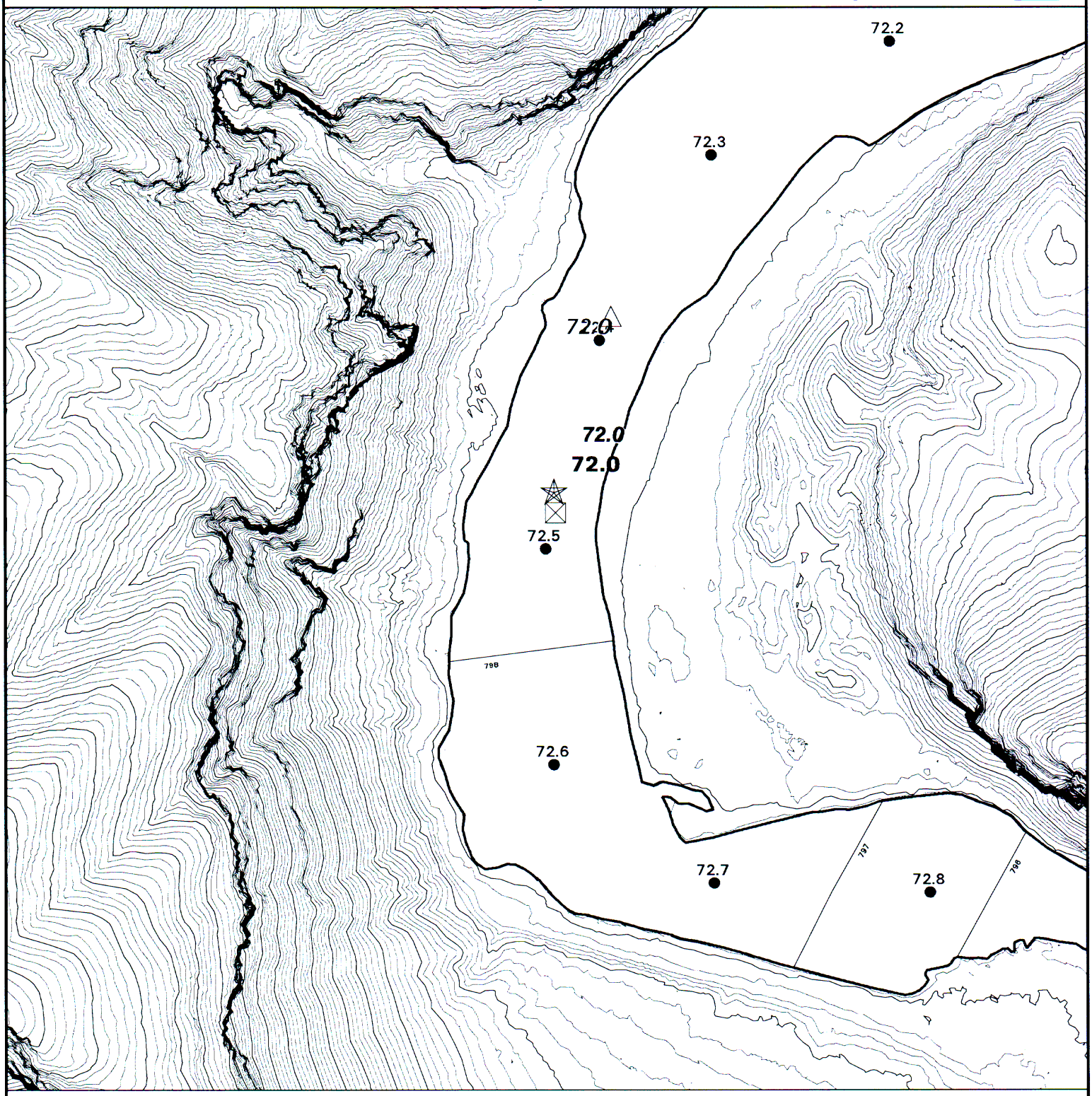

- GCMRC River Miles (Circle)
- **USGS Birdseye Mileage (Star)**
- ***Belknap River Guide (Triangle)***
- *Stevens River Guide (Square)*
- Two & Ten-Meter Contours
  With One-Meter River-Surface Elevations
- Camps (S=small, M=medium & L=large)
- Shoreline (8,000 CFS)

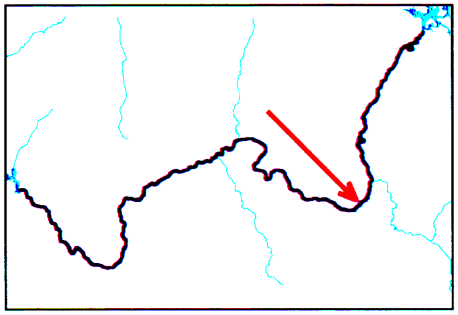

MILES

0 — 0.1

0 — 0.1 — 0.2

KILOMETERS

Scale 1:4,000
Four inches = Quarter Mile

Map location – K:/RIVERGUIDE2002/RM72_5.MAP
Map created on August 22, 2002 by mbreedlove

River Mile 73

GCMRC Centerline with Stevens, Belknap, and USGS River Guide Mile Systems

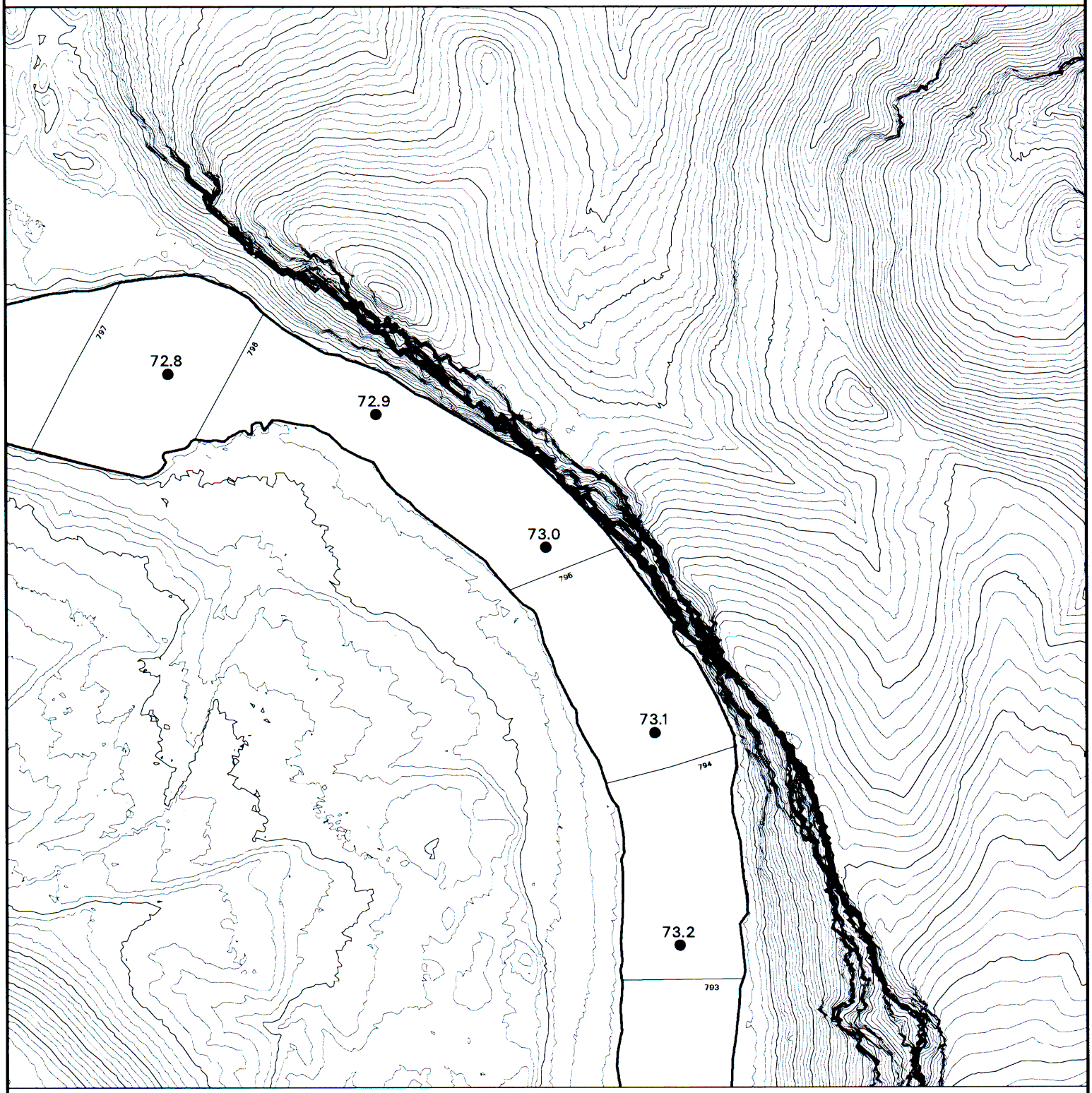

- GCMRC River Miles (Circle)
- **USGS Birdseye Mileage (Star)**
- ***Belknap River Guide (Triangle)***
- *Stevens River Guide (Square)*
- Two & Ten-Meter Contours
  With One-Meter River-Surface Elevations
- Camps (S=small, M=medium & L=large)
- Shoreline (8,000 CFS)

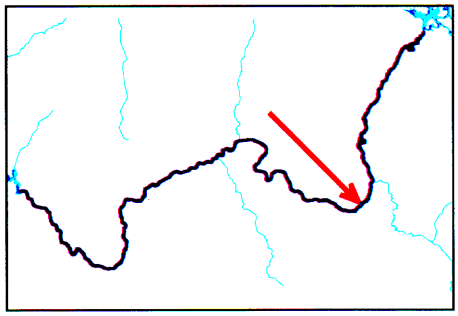

MILES

0 — 0.1

0 — 0.1 — 0.2

KILOMETERS

Scale 1:4,000
Four inches = Quarter Mile

Map location - K:\RIVERGUIDE2002\RM73.MAP
Map created on August 22, 2002 by mbreedlove

River Mile 73.5

GCMRC Centerline with Stevens, Belknap, and USGS River Guide Mile Systems

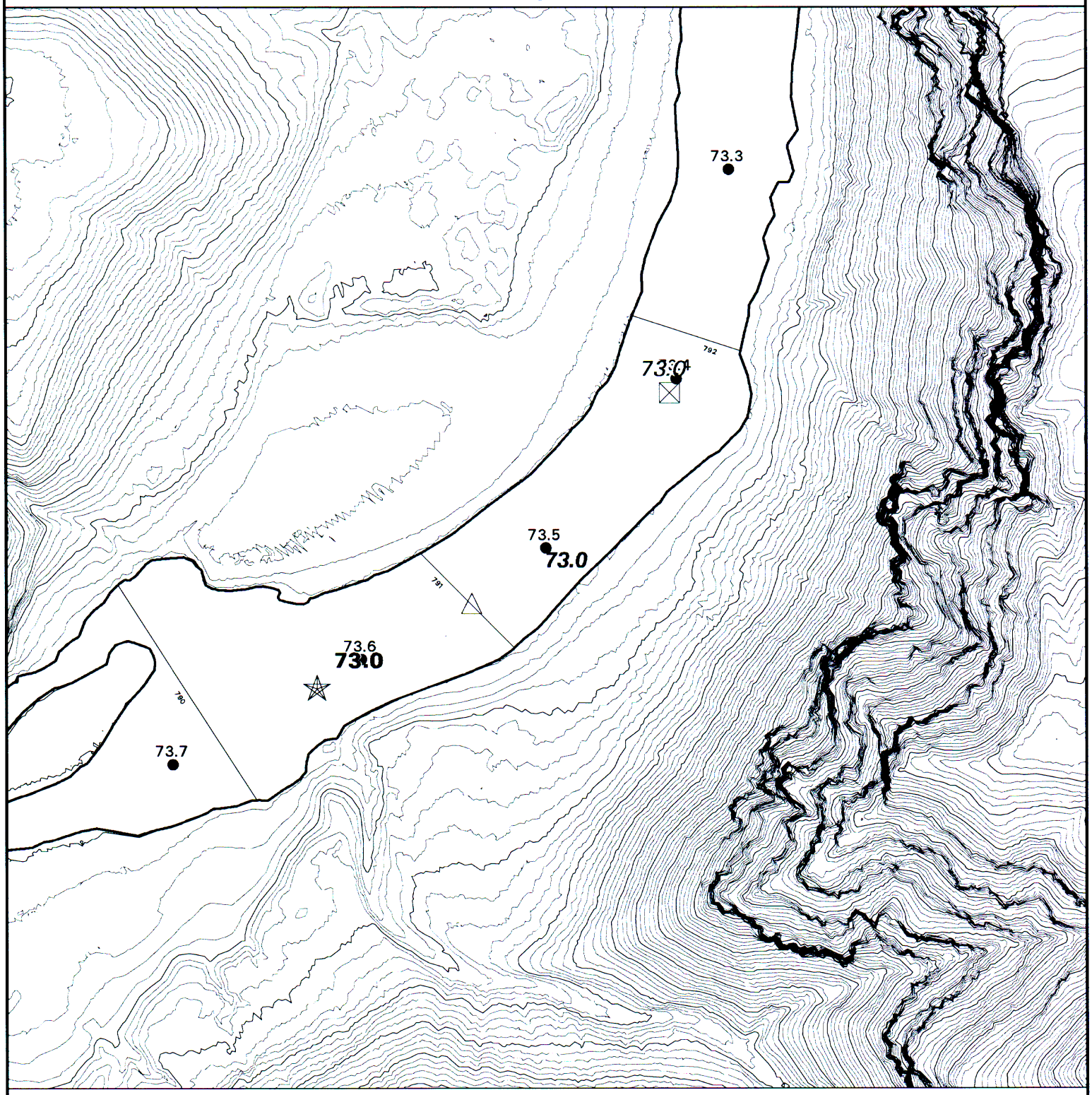

- GCMRC River Miles (Circle)
- **USGS Birdseye Mileage (Star)**
- ***Belknap River Guide (Triangle)***
- *Stevens River Guide (Square)*
- Two & Ten-Meter Contours
  With One-Meter River-Surface Elevations
- Camps (S=small, M=medium & L=large)
- Shoreline (8,000 CFS)

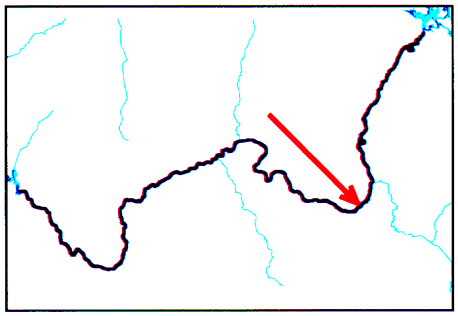

MILES

0 — 0.1

0 — 0.1 — 0.2

KILOMETERS

Scale 1:4,000
Four inches = Quarter Mile

Map location – K:/RIVERGUIDE2002/RM73_5.MAP
Map created on August 22, 2002 by mbreedlove

River Mile 74

GCMRC Centerline with Stevens, Belknap, and USGS River Guide Mile Systems



- GCMRC River Miles (Circle)
- **USGS Birdseye Mileage (Star)**
- ***Belknap River Guide (Triangle)***
- *Stevens River Guide (Square)*
- Two & Ten-Meter Contours
  With One-Meter River-Surface Elevations
- Camps (S=small, M=medium & L=large)
- Shoreline (8,000 CFS)

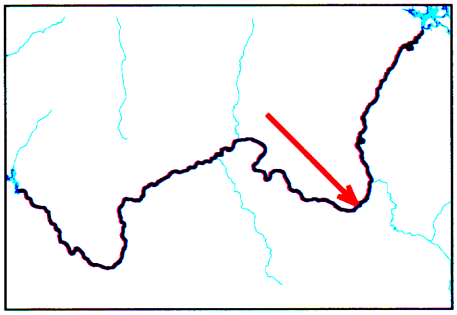

MILES

0 — 0.1

0 — 0.1 — 0.2

KILOMETERS

Scale 1:4,000
Four inches = Quarter Mile

Map location - K:/RIVERGUIDE2002/RM74.MAP
Map created on August 22, 2002 by mbreedlove

River Mile 74.5

GCMRC Centerline with Stevens, Belknap, and USGS River Guide Mile Systems

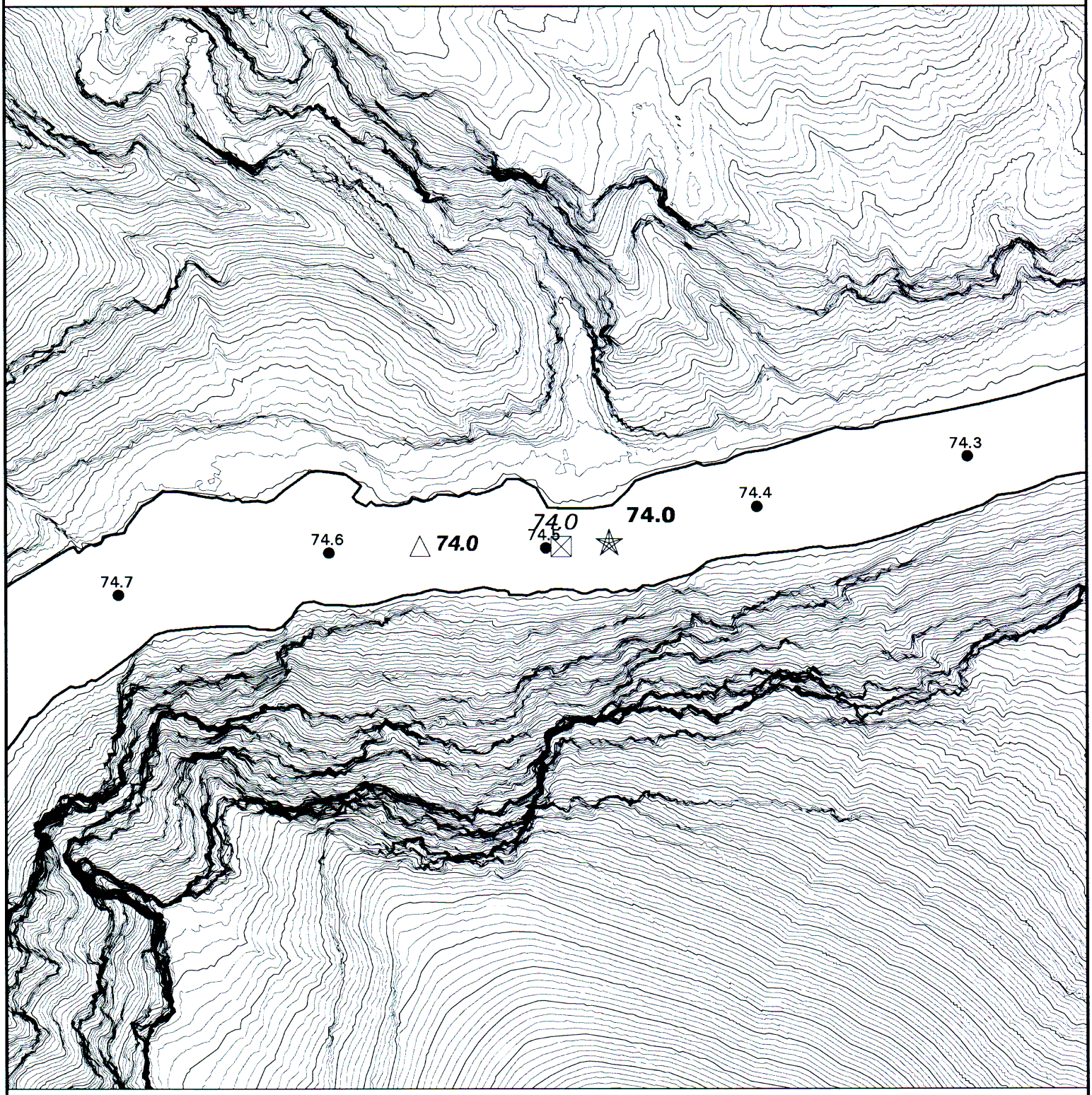

- GCMRC River Miles (Circle)
- **USGS Birdseye Mileage (Star)**
- ***Belknap River Guide (Triangle)***
- *Stevens River Guide (Square)*
- Two & Ten-Meter Contours
  With One-Meter River-Surface Elevations
- Camps (S=small, M=medium & L=large)
- Shoreline (8,000 CFS)

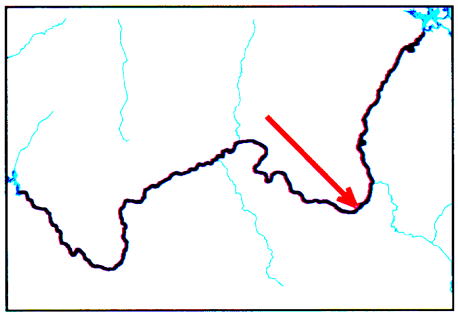

MILES

0 — 0.1

0 — 0.1 — 0.2

KILOMETERS

Scale 1:4,000
Four inches = Quarter Mile

Map location - K:/RIVERGUIDE2002/RM74_5.MAP
Map created on August 22, 2002 by mbreedlove

River Mile 75

GCMRC Centerline with Stevens, Belknap, and USGS River Guide Mile Systems

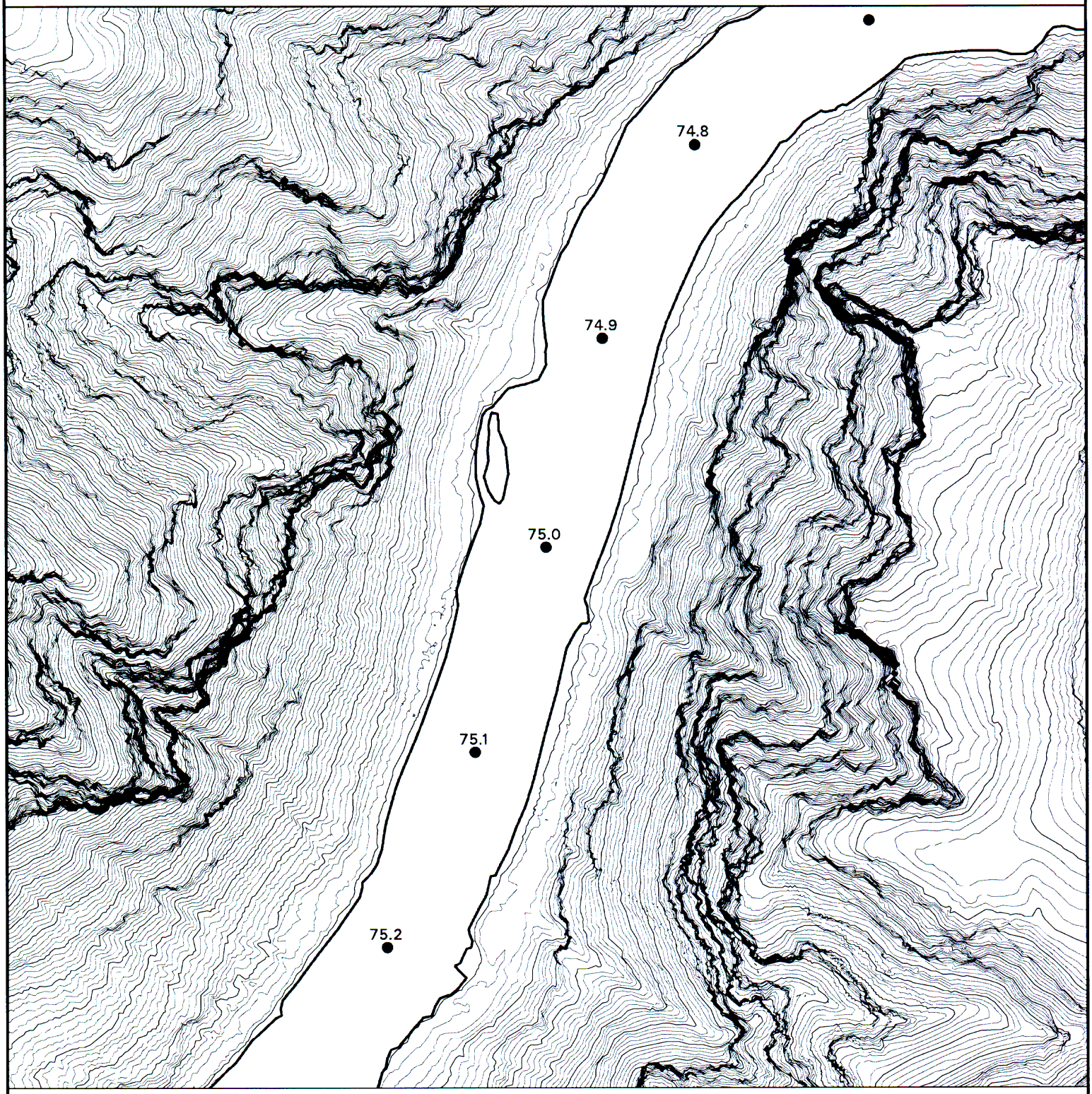

- GCMRC River Miles (Circle)
- **USGS Birdseye Mileage (Star)**
- ***Belknap River Guide (Triangle)***
- *Stevens River Guide (Square)*
- Two & Ten-Meter Contours
  With One-Meter River-Surface Elevations
- Camps (S=small, M=medium & L=large)
- Shoreline (8,000 CFS)

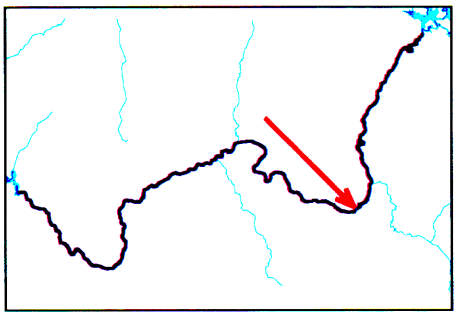

MILES

0 — 0.1

0 — 0.1 — 0.2

KILOMETERS

Scale 1:4,000
Four inches = Quarter Mile

Map location – K:/RIVERGUIDE2002/RM75.MAP
Map created on August 22, 2002 by mbreedlove

River Mile 75.5

GCMRC Centerline with Stevens, Belknap, and USGS River Guide Mile Systems

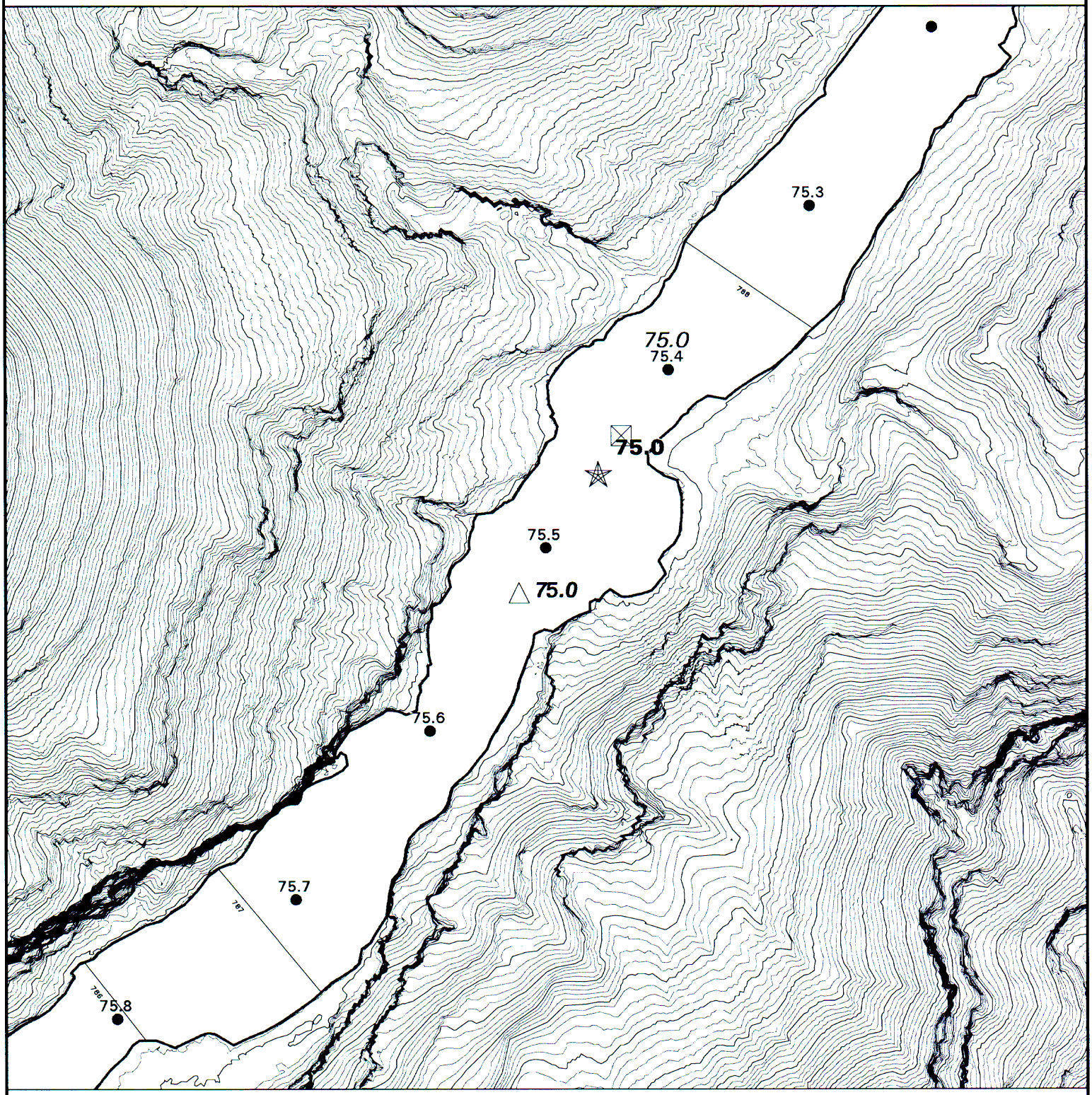

- GCMRC River Miles (Circle)
- **USGS Birdseye Mileage (Star)**
- ***Belknap River Guide (Triangle)***
- *Stevens River Guide (Square)*
- Two & Ten-Meter Contours
  With One-Meter River-Surface Elevations
- Camps (S=small, M=medium & L=large)
- Shoreline (8,000 CFS)

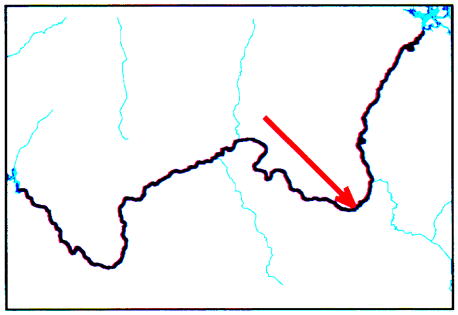

MILES

0 0.1

0 0.1 0.2

KILOMETERS

Scale 1:4,000
Four inches = Quarter Mile

Map location – K:\RIVERGUIDE2002\RM75_5.MAP
Map created on August 22, 2002 by mbreedlove

River Mile 76

GCMRC Centerline with Stevens, Belknap, and USGS River Guide Mile Systems

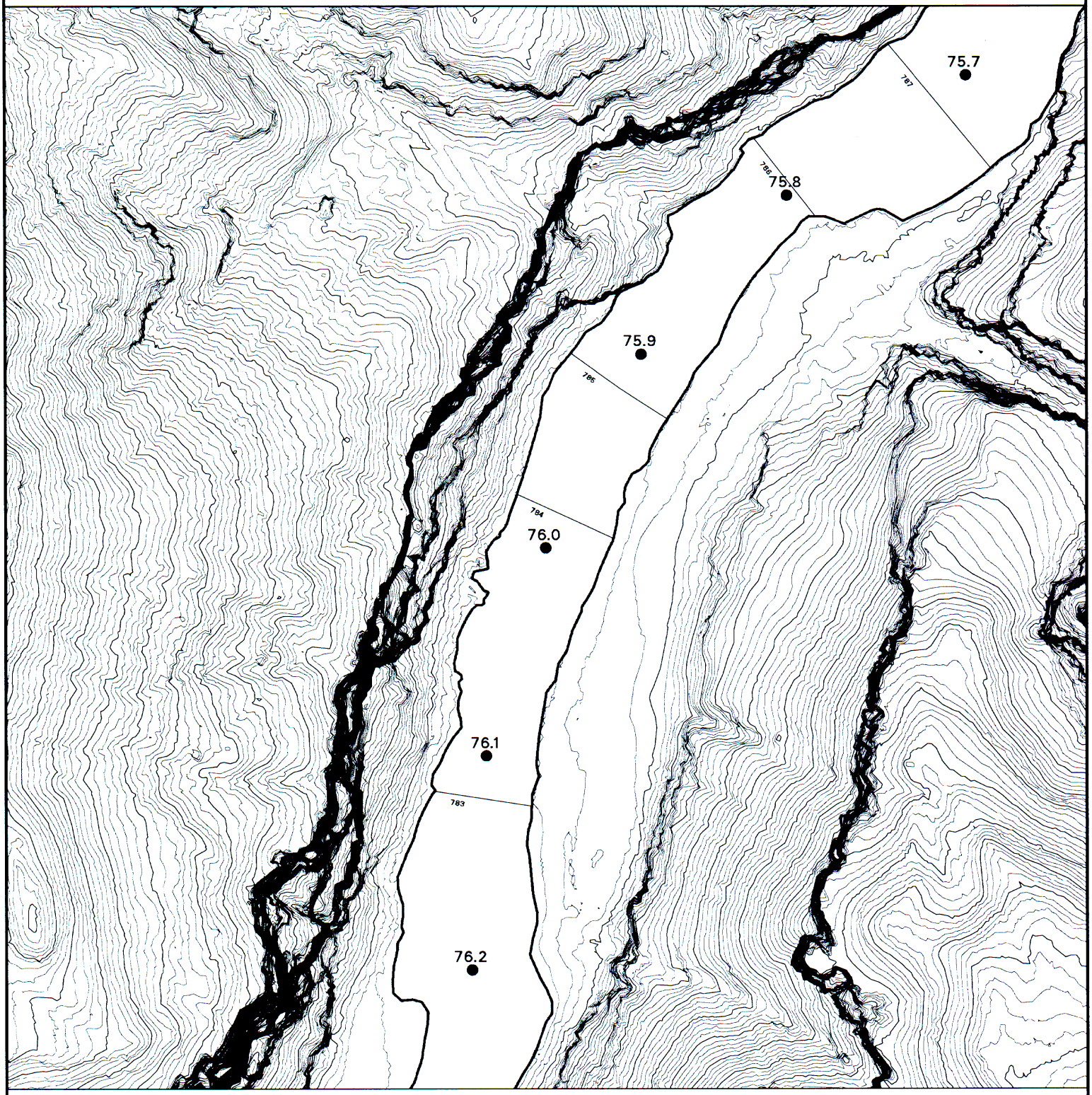

- GCMRC River Miles (Circle)
- **USGS Birdseye Mileage (Star)**
- ***Belknap River Guide (Triangle)***
- *Stevens River Guide (Square)*
- Two & Ten-Meter Contours
  With One-Meter River-Surface Elevations
- Camps (S=small, M=medium & L=large)
- Shoreline (8,000 CFS)

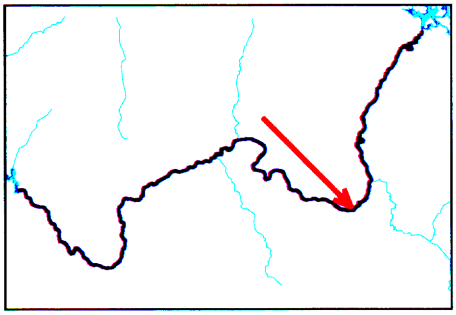

MILES

0 — 0.1

0 — 0.1 — 0.2

KILOMETERS

Scale 1:4,000
Four inches = Quarter Mile

Map location – K:\RIVERGUIDE2002\RM76.MAP
Map created on August 22, 2002 by mbreedlove

River Mile 76.5

GCMRC Centerline with Stevens, Belknap, and USGS River Guide Mile Systems

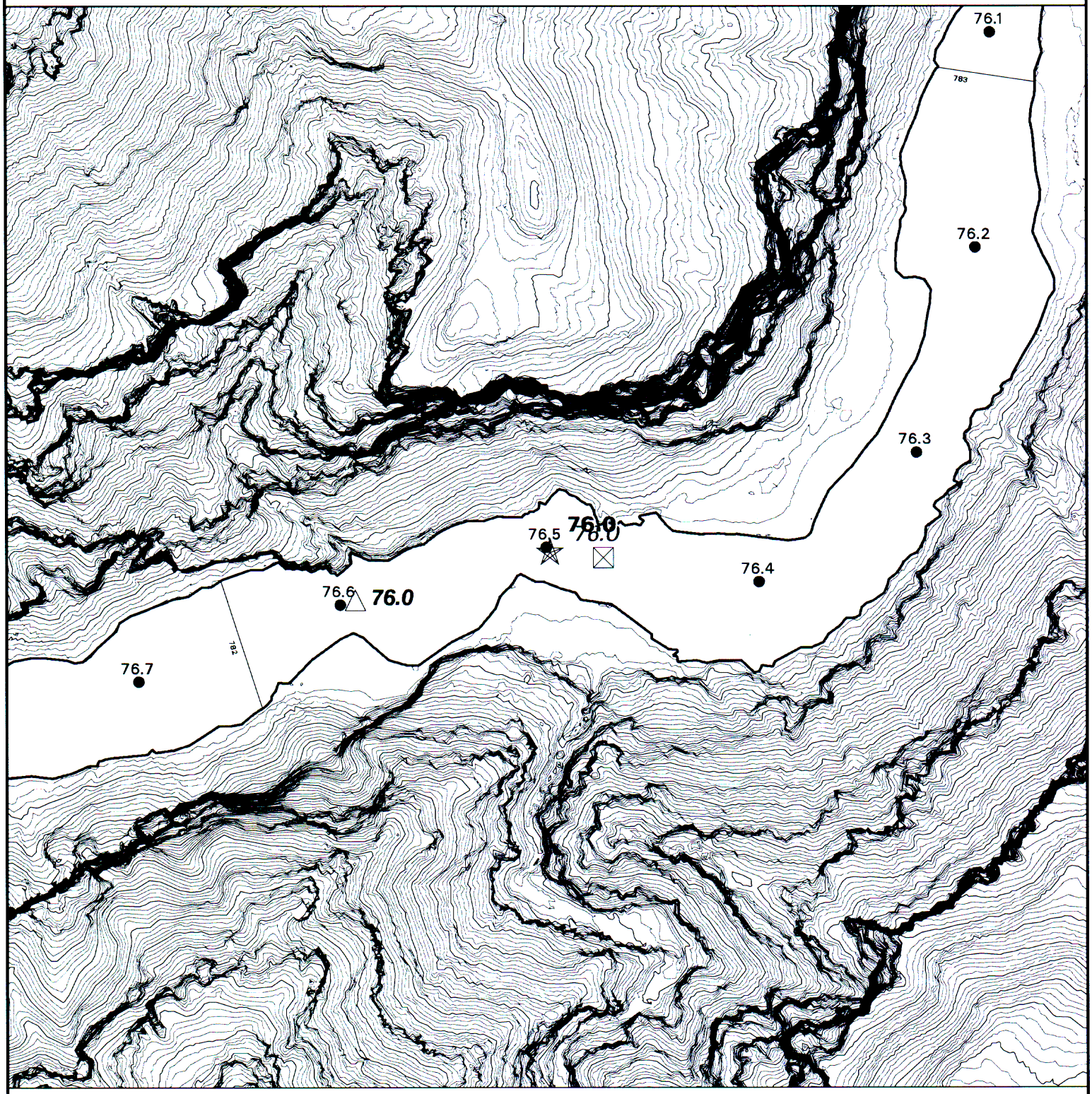

- GCMRC River Miles (Circle)
- **USGS Birdseye Mileage (Star)**
- ***Belknap River Guide (Triangle)***
- *Stevens River Guide (Square)*
- Two & Ten-Meter Contours
  With One-Meter River-Surface Elevations
- Camps (S=small, M=medium & L=large)
- Shoreline (8,000 CFS)

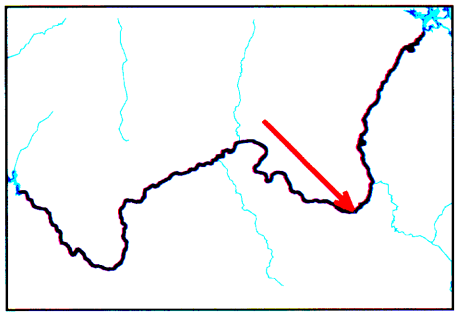

MILES

0 — 0.1

0 — 0.1 — 0.2

KILOMETERS

Scale 1:4,000
Four inches = Quarter Mile

Map location – K:/RIVERGUIDE2002/RM76_5.MAP
Map created on August 22, 2002 by mbreedlove

River Mile 77

GCMRC Centerline with Stevens, Belknap, and USGS River Guide Mile Systems

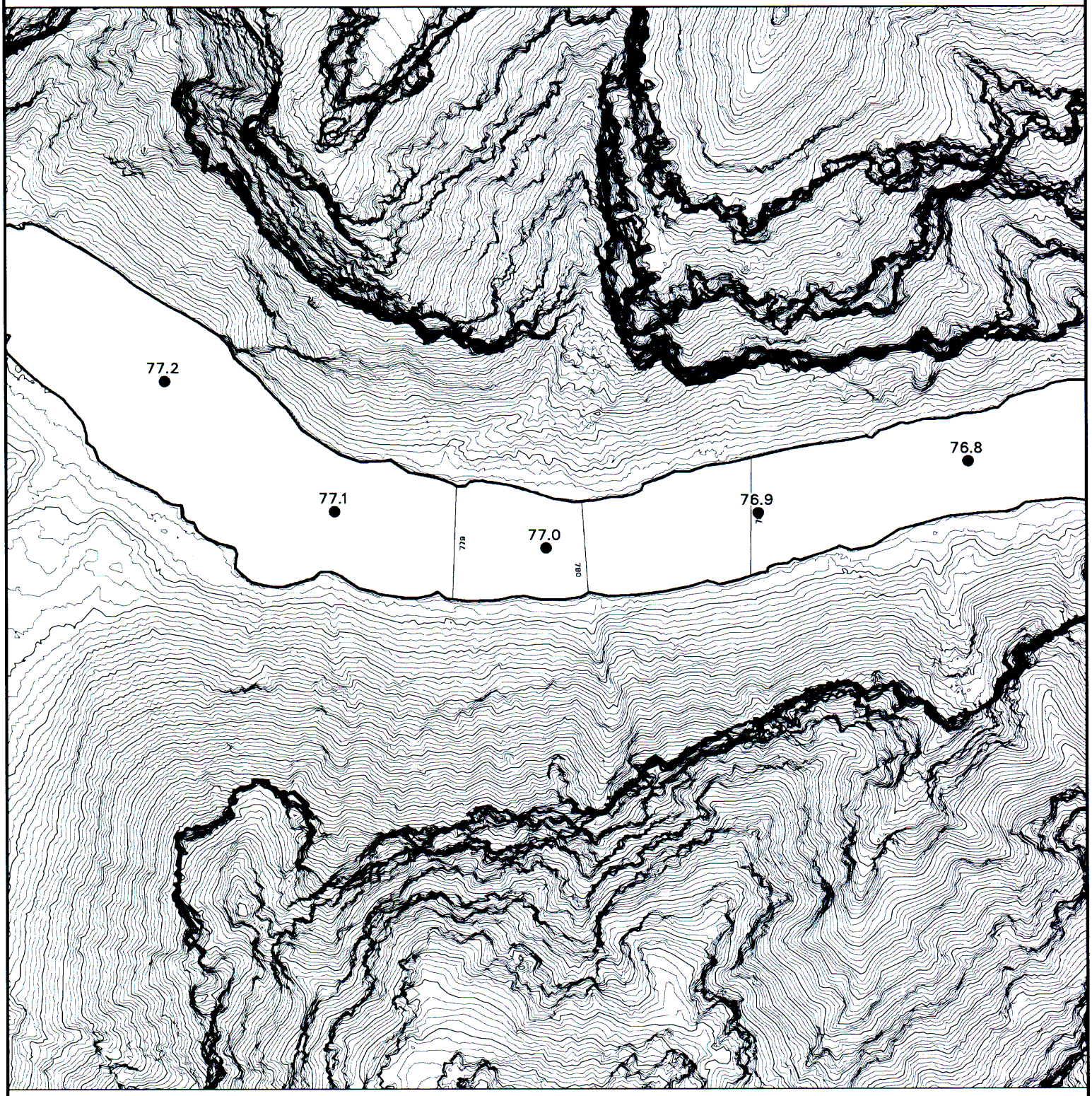

- GCMRC River Miles (Circle)
- **USGS Birdseye Mileage (Star)**
- ***Belknap River Guide (Triangle)***
- *Stevens River Guide (Square)*
- Two & Ten-Meter Contours
  With One-Meter River-Surface Elevations
- Camps (S=small, M=medium & L=large)
- Shoreline (8,000 CFS)

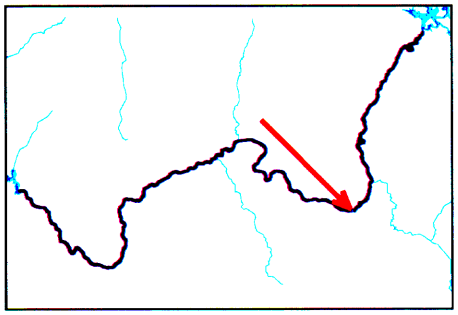

MILES

0 — 0.1

0 — 0.1 — 0.2

KILOMETERS

Scale 1:4,000
Four inches = Quarter Mile

Map location - K:/RIVERGUIDE2002/RM77.MAP
Map created on August 22, 2002 by mbreedlove

River Mile 77.5

GCMRC Centerline with Stevens, Belknap, and USGS River Guide Mile Systems

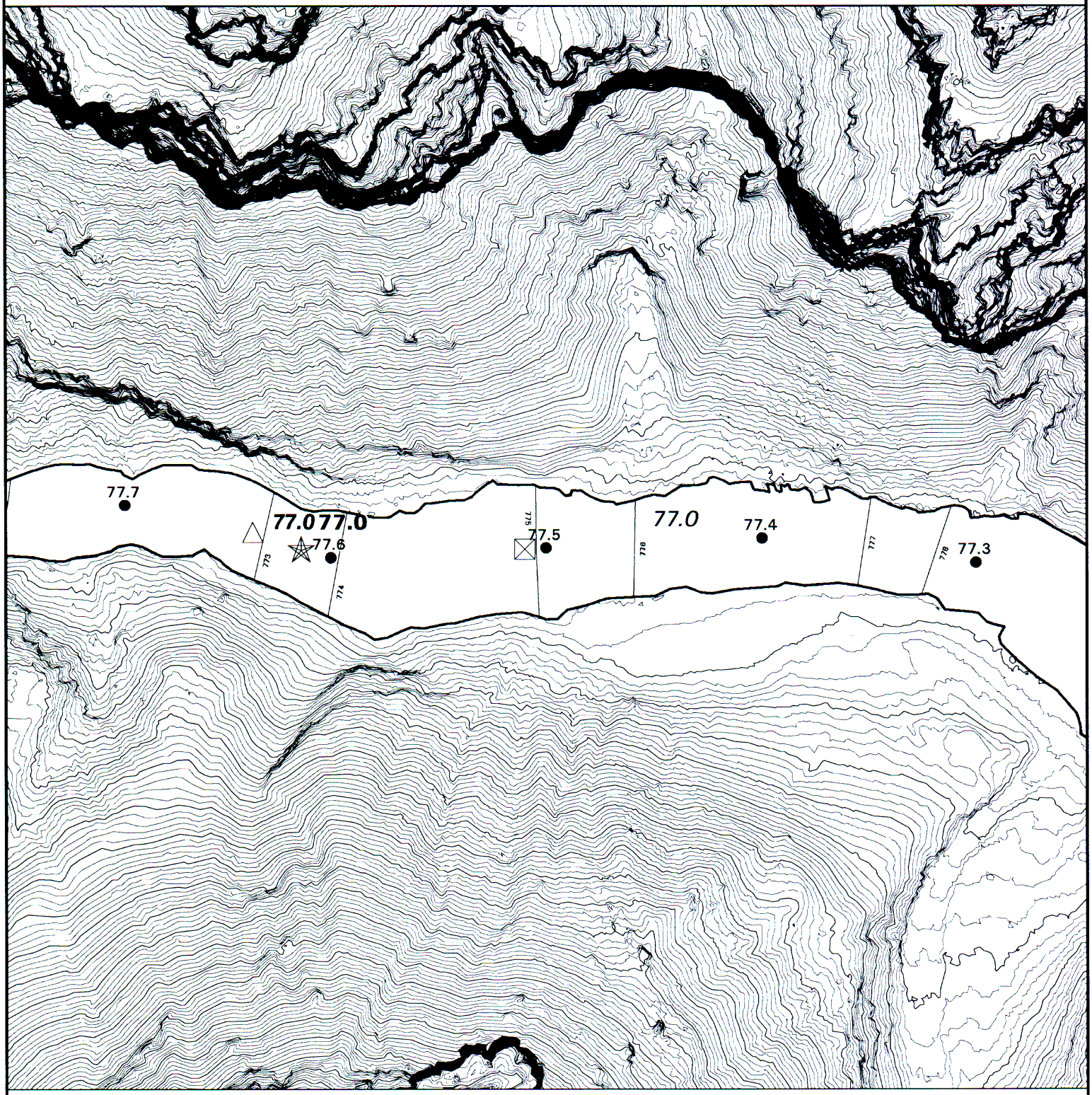

- GCMRC River Miles (Circle)
- **USGS Birdseye Mileage (Star)**
- ***Belknap River Guide (Triangle)***
- *Stevens River Guide (Square)*
- Two & Ten-Meter Contours
  With One-Meter River-Surface Elevations
- Camps (S=small, M=medium & L=large)
- Shoreline (8,000 CFS)

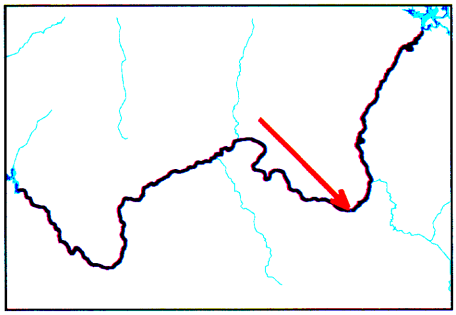

MILES

0 — 0.1

0 — 0.1 — 0.2

KILOMETERS

Scale 1:4,000
Four inches = Quarter Mile

Map location - K:\RIVERGUIDE2002\RM77_5.MAP
Map created on August 22, 2002 by mbreedlove

River Mile 78

GCMRC Centerline with Stevens, Belknap, and USGS River Guide Mile Systems



- GCMRC River Miles (Circle)
- **USGS Birdseye Mileage (Star)**
- ***Belknap River Guide (Triangle)***
- *Stevens River Guide (Square)*
- Two & Ten-Meter Contours
  With One-Meter River-Surface Elevations
- Camps (S=small, M=medium & L=large)
- Shoreline (8,000 CFS)

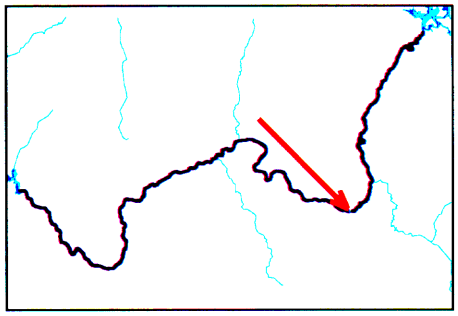

MILES

0 — 0.1

0 — 0.1 — 0.2

KILOMETERS

Scale 1:4,000
Four inches = Quarter Mile

Map location - K:\RIVERGUIDE2002\RM78.MAP
Map created on August 22, 2002 by mbreedlove

River Mile 78.5

GCMRC Centerline with Stevens, Belknap, and USGS River Guide Mile Systems



- GCMRC River Miles (Circle)
- **USGS Birdseye Mileage (Star)**
- ***Belknap River Guide (Triangle)***
- *Stevens River Guide (Square)*
- Two & Ten-Meter Contours
  With One-Meter River-Surface Elevations
- Camps (S=small, M=medium & L=large)
- Shoreline (8,000 CFS)

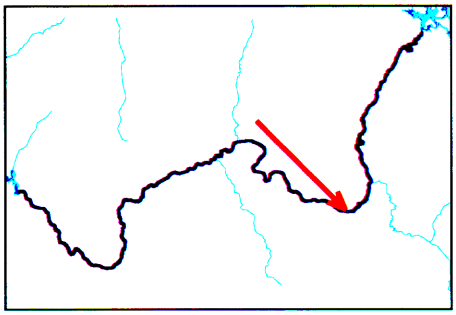

MILES

0 — 0.1

0 — 0.1 — 0.2

KILOMETERS

Scale 1:4,000
Four inches = Quarter Mile

Map location – K:/RIVERGUIDE2002/RM78_5.MAP
Map created on August 22, 2002 by mbreedlove

River Mile 79

GCMRC Centerline with Stevens, Belknap, and USGS River Guide Mile Systems

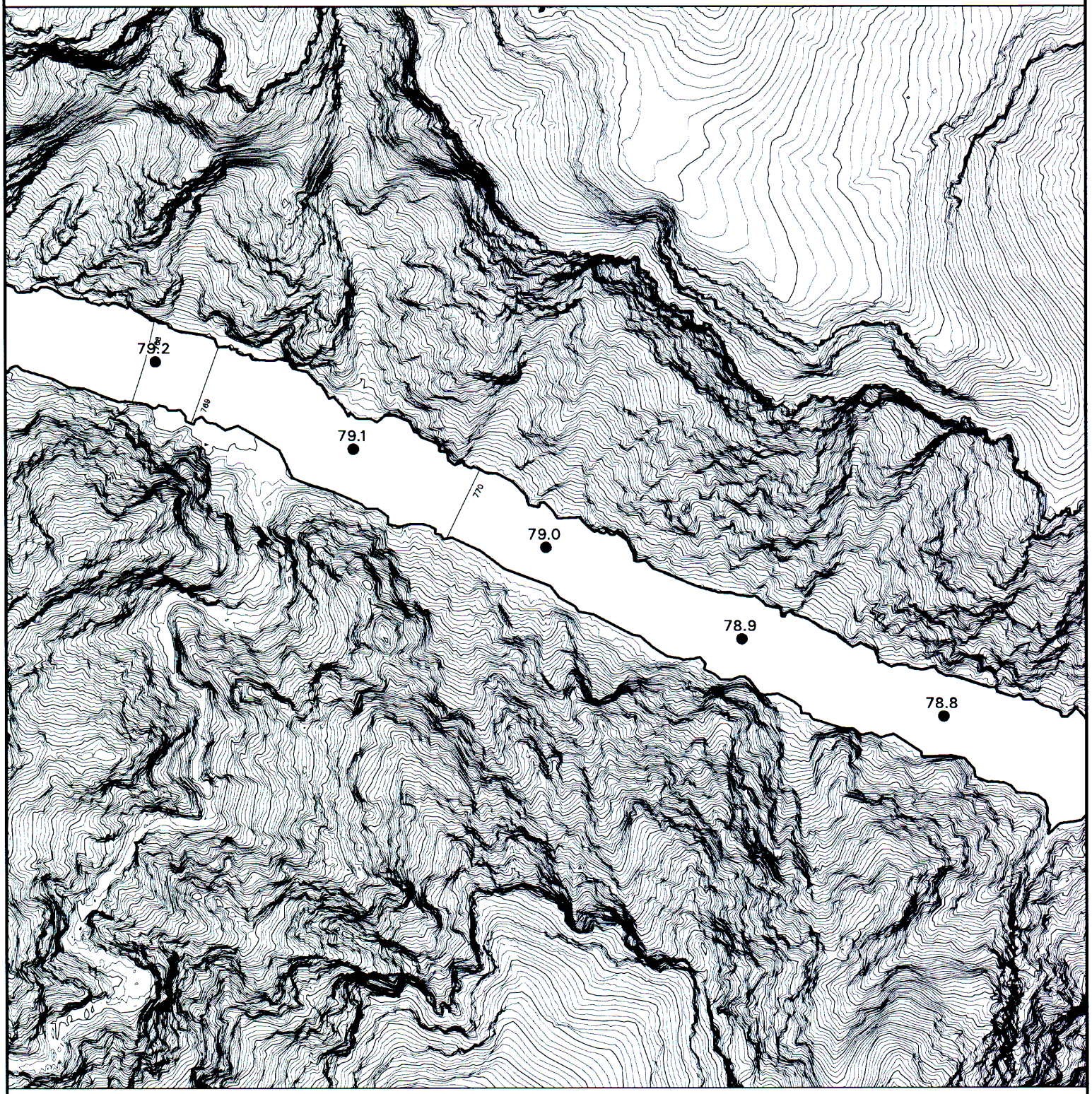

- GCMRC River Miles (Circle)
- **USGS Birdseye Mileage (Star)**
- ***Belknap River Guide (Triangle)***
- *Stevens River Guide (Square)*
- Two & Ten-Meter Contours
  With One-Meter River-Surface Elevations
- Camps (S=small, M=medium & L=large)
- Shoreline (8,000 CFS)

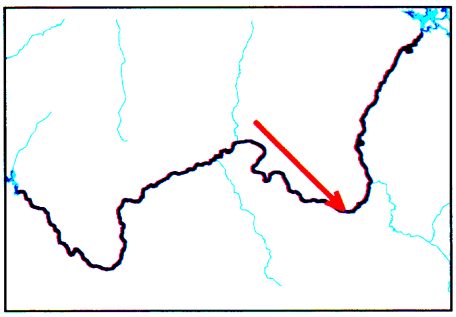

MILES

0 — 0.1

0 — 0.1 — 0.2

KILOMETERS

Scale 1:4,000
Four inches = Quarter Mile

Map location – K:/RIVERGUIDE2002/RM79.MAP
Map created on August 22, 2002 by mbreedlove

River Mile 79.5

GCMRC Centerline with Stevens, Belknap, and USGS River Guide Mile Systems



- GCMRC River Miles (Circle)
- **USGS Birdseye Mileage (Star)**
- ***Belknap River Guide (Triangle)***
- *Stevens River Guide (Square)*
- Two & Ten-Meter Contours
  With One-Meter River-Surface Elevations
- Camps (S=small, M=medium & L=large)
- Shoreline (8,000 CFS)

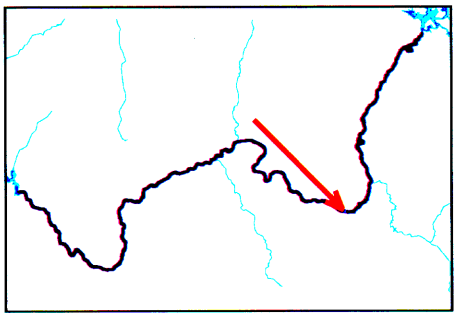

MILES

0 — 0.1

0 — 0.1 — 0.2

KILOMETERS

Scale 1:4,000
Four inches = Quarter Mile

Map location – K:/RIVERGUIDE2002/RM79_5.MAP
Map created on August 22, 2002 by mbreedlove

River Mile 80

GCMRC Centerline with Stevens, Belknap, and USGS River Guide Mile Systems



- GCMRC River Miles (Circle)
- **USGS Birdseye Mileage (Star)**
- ***Belknap River Guide (Triangle)***
- *Stevens River Guide (Square)*
- Two & Ten-Meter Contours
  With One-Meter River-Surface Elevations
- Camps (S=small, M=medium & L=large)
- Shoreline (8,000 CFS)

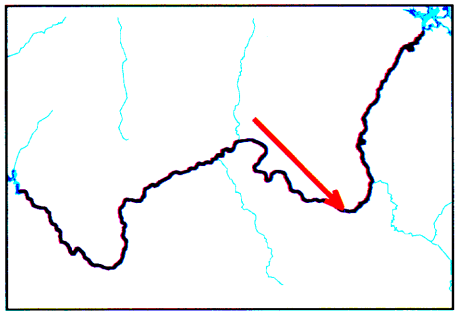

MILES

0 — 0.1

0 — 0.1 — 0.2

KILOMETERS

Scale 1:4,000
Four inches = Quarter Mile

Map location – K:/RIVERGUIDE2002/RM80.MAP
Map created on August 22, 2002 by mbreedlove

River Mile 80.5

GCMRC Centerline with Stevens, Belknap, and USGS River Guide Mile Systems



- GCMRC River Miles (Circle)
- **USGS Birdseye Mileage (Star)**
- ***Belknap River Guide (Triangle)***
- *Stevens River Guide (Square)*
- Two & Ten-Meter Contours
  With One-Meter River-Surface Elevations
- Camps (S=small, M=medium & L=large)
- Shoreline (8,000 CFS)

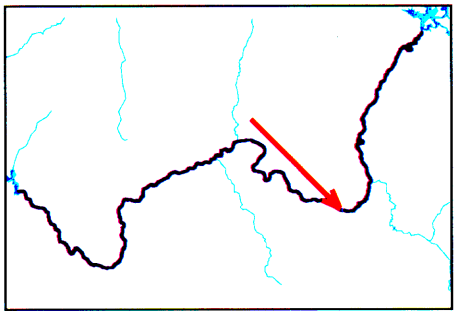

MILES

0 0.1

0 0.1 0.2

KILOMETERS

Scale 1:4,000
Four inches = Quarter Mile

Map location - K:/RIVERGUIDE2002/RM80_5.MAP
Map created on August 22, 2002 by mbreedlove

River Mile 81

GCMRC Centerline with Stevens, Belknap, and USGS River Guide Mile Systems

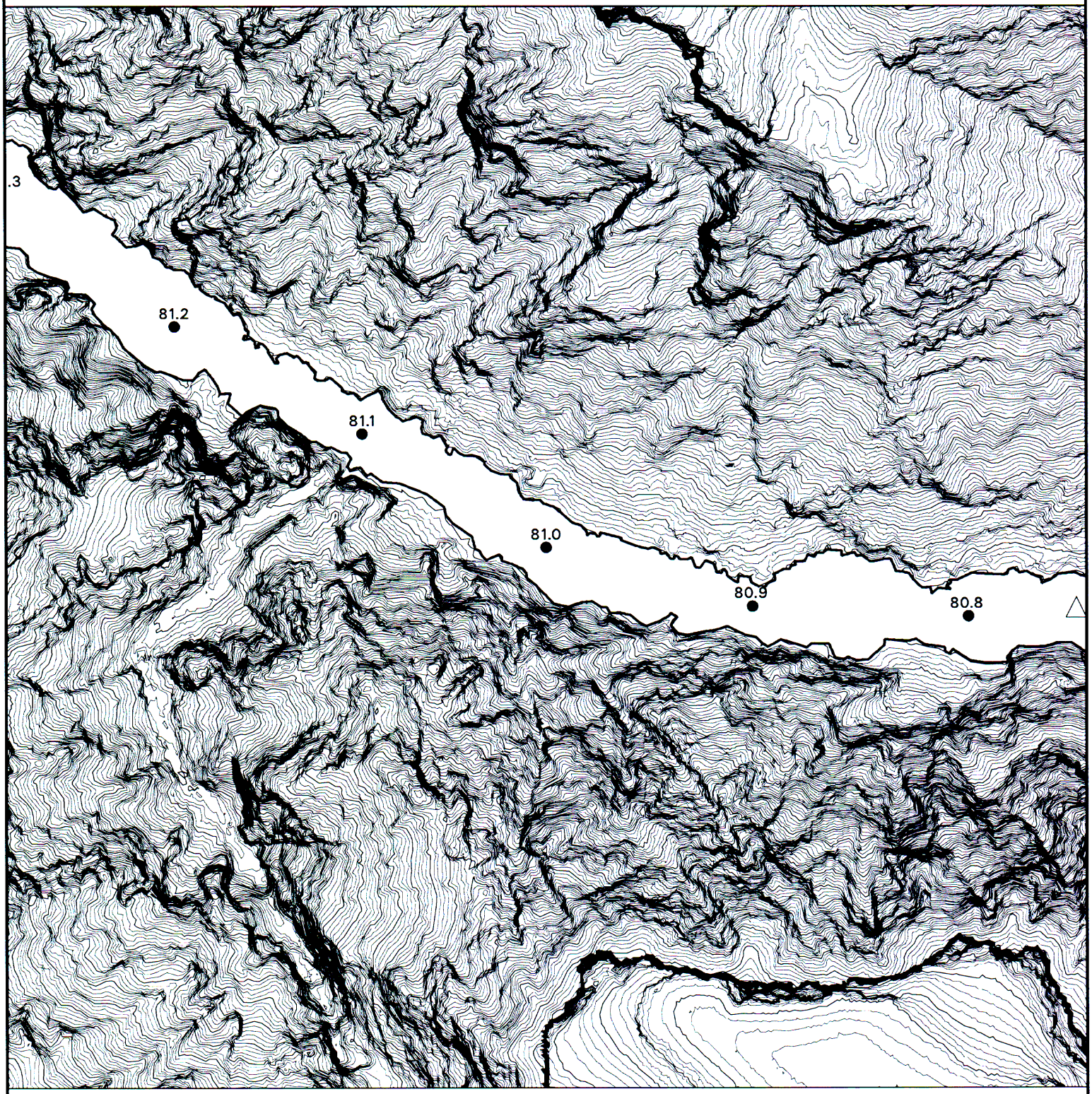

- GCMRC River Miles (Circle)
- **USGS Birdseye Mileage (Star)**
- ***Belknap River Guide (Triangle)***
- *Stevens River Guide (Square)*
- Two & Ten-Meter Contours
  With One-Meter River-Surface Elevations
- Camps (S=small, M=medium & L=large)
- Shoreline (8,000 CFS)

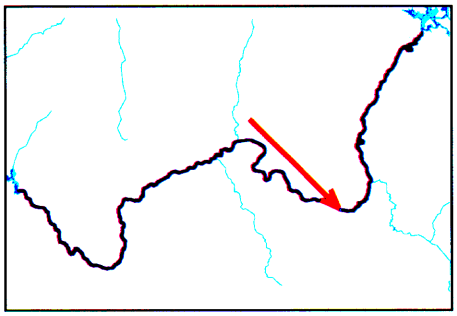

MILES

0 — 0.1

0 — 0.1 — 0.2

KILOMETERS

Scale 1:4,000
Four inches = Quarter Mile

Map location - K:/RIVERGUIDE2002/RM81.MAP
Map created on August 22, 2002 by mbreedlove

River Mile 81.5

GCMRC Centerline with Stevens, Belknap, and USGS River Guide Mile Systems

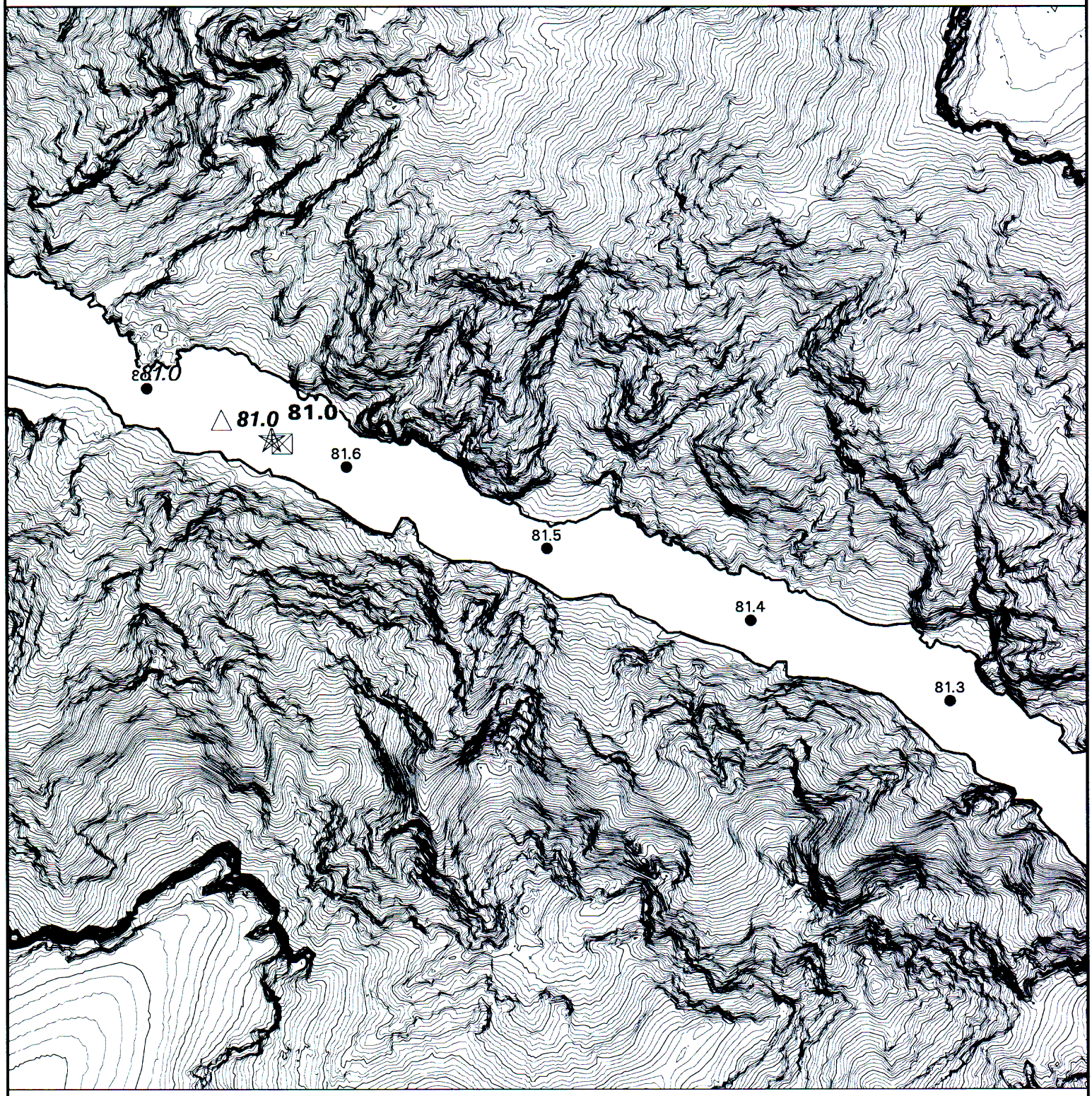

- GCMRC River Miles (Circle)
- **USGS Birdseye Mileage (Star)**
- ***Belknap River Guide (Triangle)***
- *Stevens River Guide (Square)*
- Two & Ten-Meter Contours
  With One-Meter River-Surface Elevations
- Camps (S=small, M=medium & L=large)
- Shoreline (8,000 CFS)

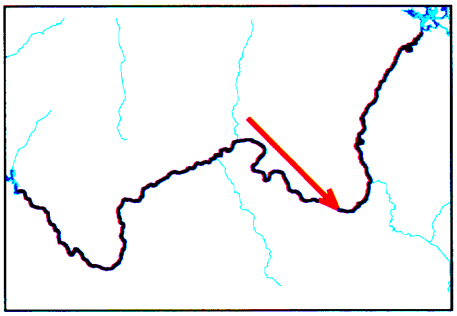

MILES

0 — 0.1

0 — 0.1 — 0.2

KILOMETERS

Scale 1:4,000
Four inches = Quarter Mile

Map location - K:/RIVERGUIDE2002/RM81_5.MAP
Map created on August 22, 2002 by mbreedlove

River Mile 82

GCMRC Centerline with Stevens, Belknap, and USGS River Guide Mile Systems



- GCMRC River Miles (Circle)
- **USGS Birdseye Mileage (Star)**
- ***Belknap River Guide (Triangle)***
- *Stevens River Guide (Square)*
- Two & Ten-Meter Contours
  With One-Meter River-Surface Elevations
- Camps (S=small, M=medium & L=large)
- Shoreline (8,000 CFS)

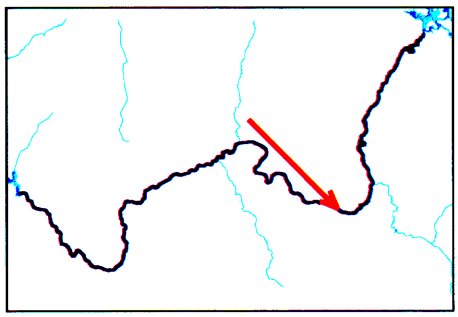

MILES

0 — 0.1

0 — 0.1 — 0.2

KILOMETERS

Scale 1:4,000
Four inches = Quarter Mile

Map location – K:/RIVERGUIDE2002/RM82.MAP
Map created on August 23, 2002 by mbreedlove

River Mile 82.5

GCMRC Centerline with Stevens, Belknap, and USGS River Guide Mile Systems

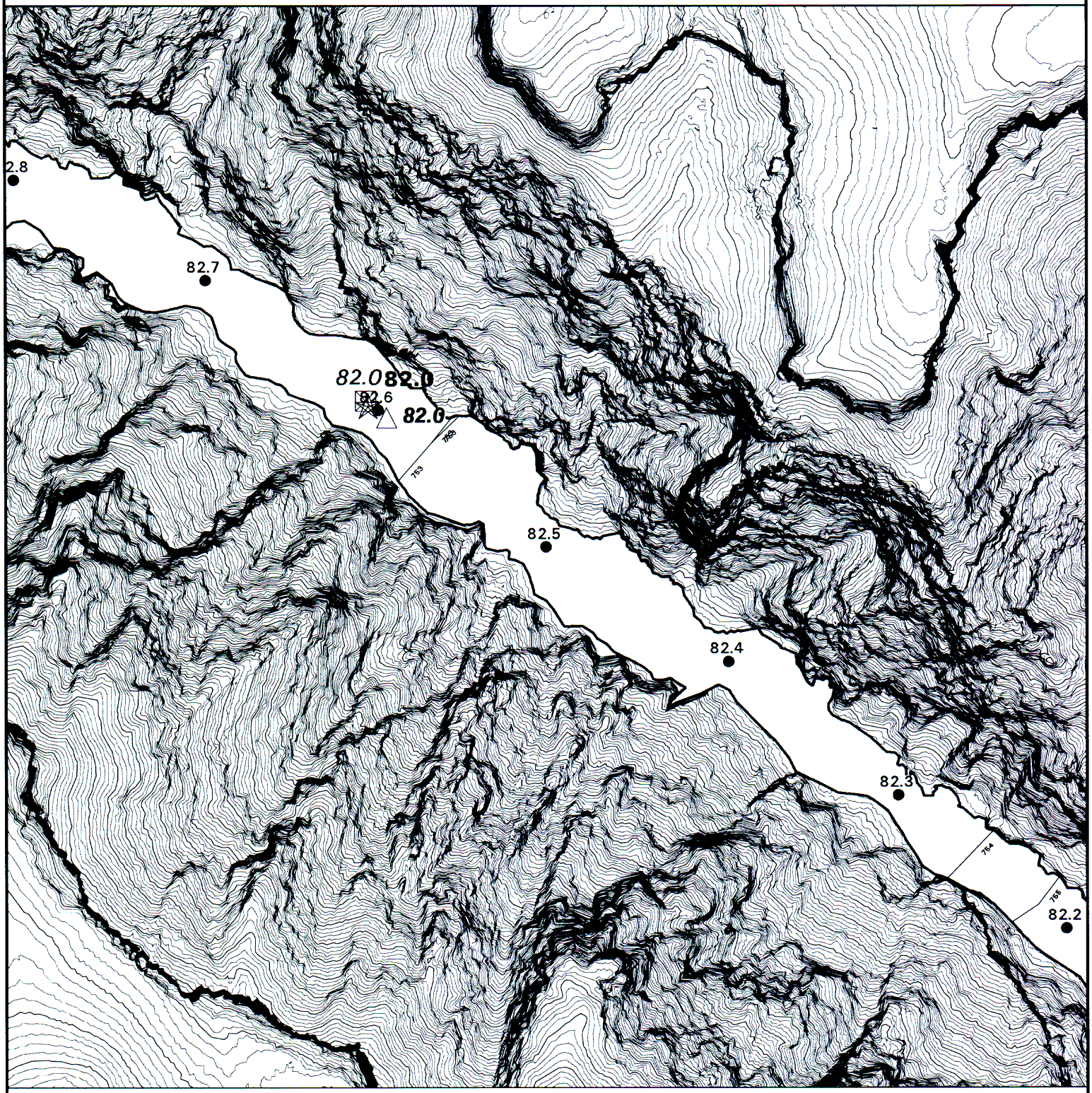

- GCMRC River Miles (Circle)
- **USGS Birdseye Mileage (Star)**
- ***Belknap River Guide (Triangle)***
- *Stevens River Guide (Square)*
- Two & Ten-Meter Contours
  With One-Meter River-Surface Elevations
- Camps (S=small, M=medium & L=large)
- Shoreline (8,000 CFS)

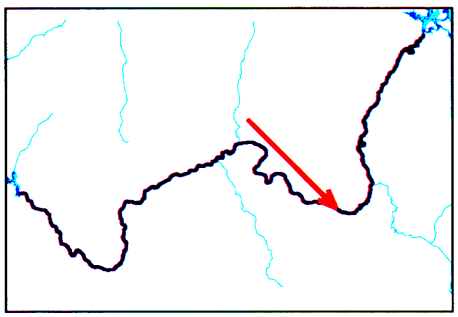

MILES

0 0.1

0 0.1 0.2

KILOMETERS

Scale 1:4,000
Four inches = Quarter Mile

Map location - K:/RIVERGUIDE2002/RM82_5.MAP
Map created on August 23, 2002 by mbreedlove

River Mile 83

GCMRC Centerline with Stevens, Belknap, and USGS River Guide Mile Systems

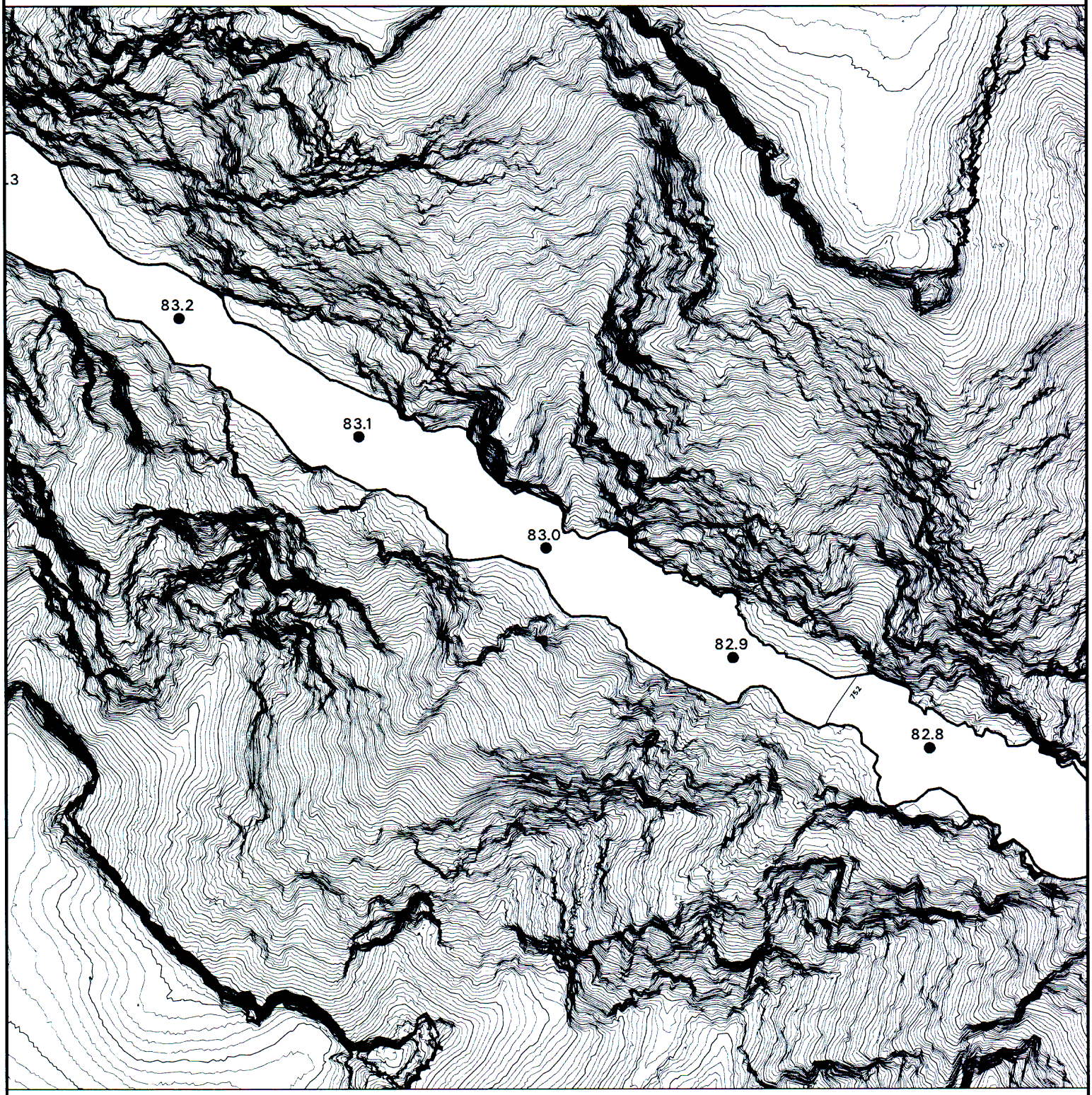

- GCMRC River Miles (Circle)
- **USGS Birdseye Mileage (Star)**
- ***Belknap River Guide (Triangle)***
- *Stevens River Guide (Square)*
- Two & Ten-Meter Contours
  With One-Meter River-Surface Elevations
- Camps (S=small, M=medium & L=large)
- Shoreline (8,000 CFS)

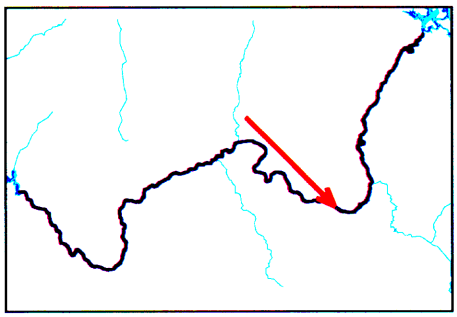

MILES

0 — 0.1

0 — 0.1 — 0.2

KILOMETERS

Scale 1:4,000
Four inches = Quarter Mile

Map location – K:/RIVERGUIDE2002/RM83.MAP
Map created on August 23, 2002 by mbreedlove

River Mile 83.5

GCMRC Centerline with Stevens, Belknap, and USGS River Guide Mile Systems

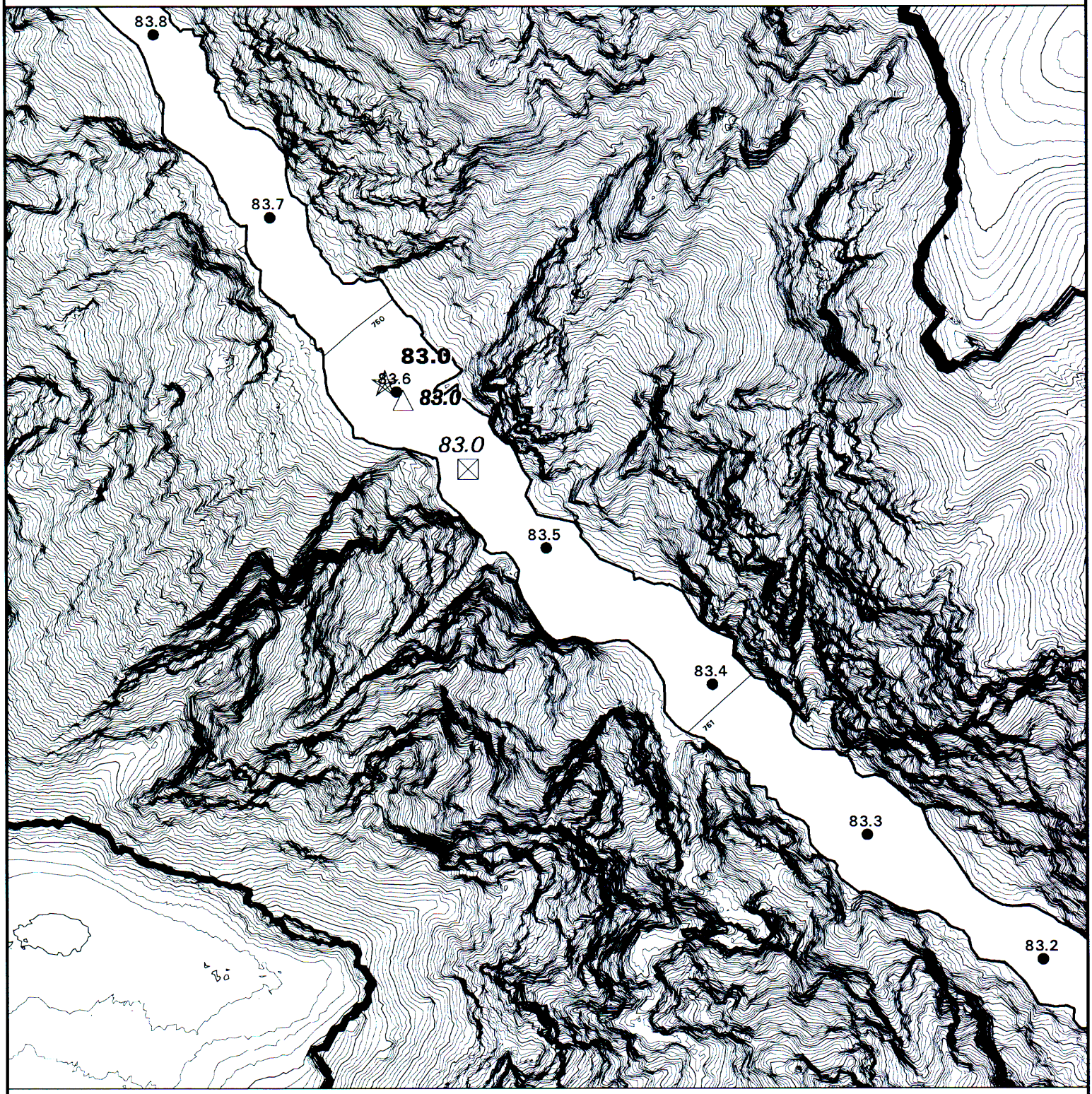

- GCMRC River Miles (Circle)
- **USGS Birdseye Mileage (Star)**
- ***Belknap River Guide (Triangle)***
- *Stevens River Guide (Square)*
- Two & Ten-Meter Contours
  With One-Meter River-Surface Elevations
- Camps (S=small, M=medium & L=large)
- Shoreline (8,000 CFS)

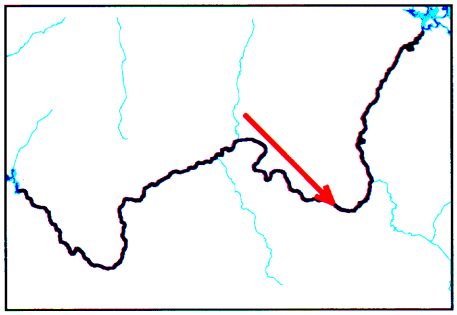

MILES

0 — 0.1

0 — 0.1 — 0.2

KILOMETERS

Scale 1:4,000
Four inches = Quarter Mile

Map location - K:/RIVERGUIDE2002/RM83.5.MAP
Map created on August 23, 2002 by mbreedlove

River Mile 84

GCMRC Centerline with Stevens, Belknap, and USGS River Guide Mile Systems

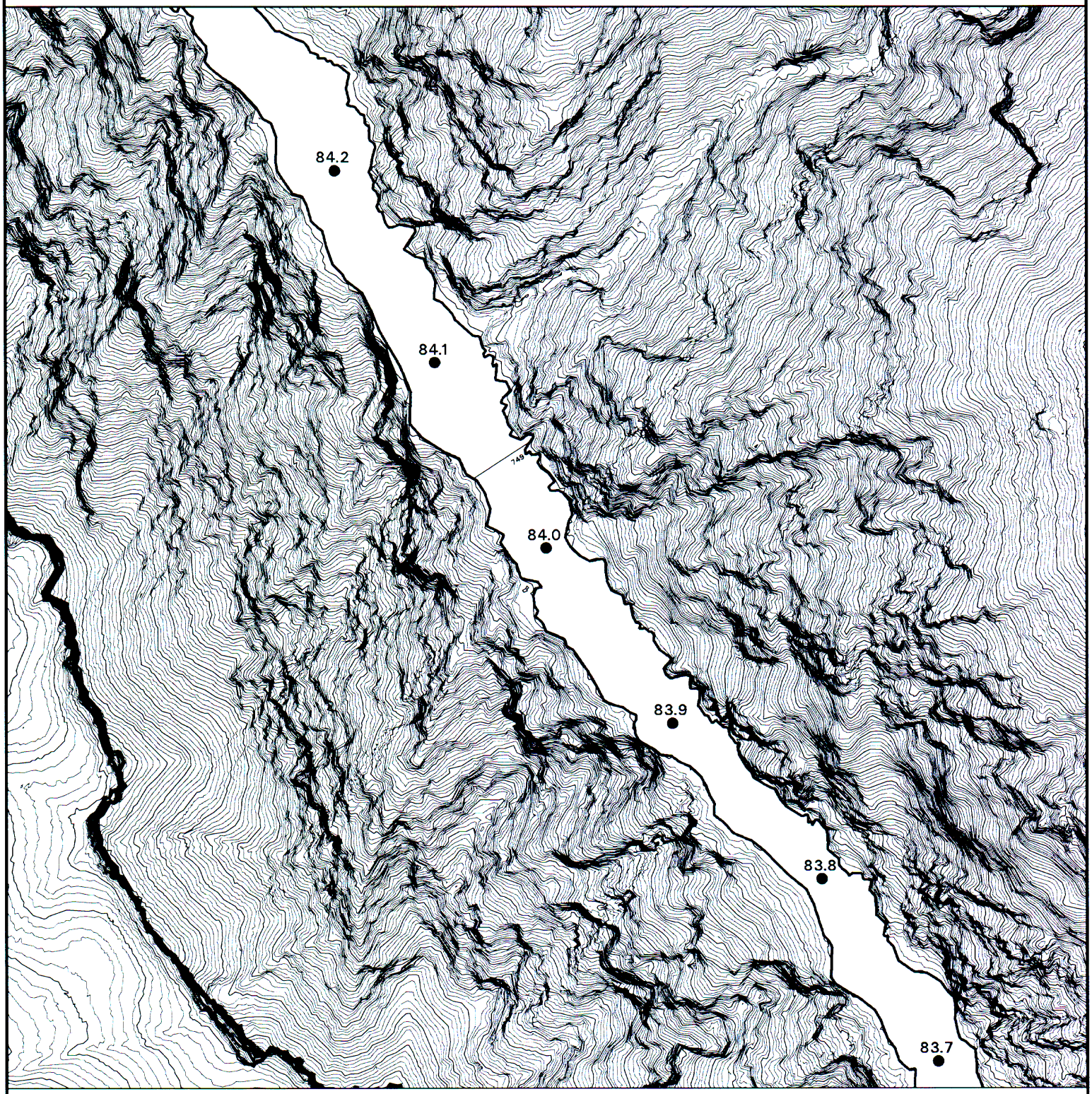

- GCMRC River Miles (Circle)
- **USGS Birdseye Mileage (Star)**
- ***Belknap River Guide (Triangle)***
- *Stevens River Guide (Square)*
- Two & Ten-Meter Contours
  With One-Meter River-Surface Elevations
- Camps (S=small, M=medium & L=large)
- Shoreline (8,000 CFS)

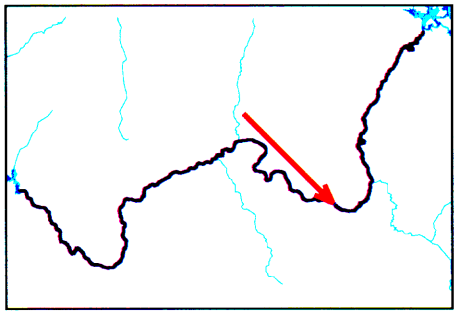

MILES

0 — 0.1

0 — 0.1 — 0.2

KILOMETERS

Scale 1:4,000
Four inches = Quarter Mile

Map location – K:/RIVERGUIDE2002/RM84.MAP
Map created on August 23, 2002 by mbreedlove

River Mile 84.5

GCMRC Centerline with Stevens, Belknap, and USGS River Guide Mile Systems

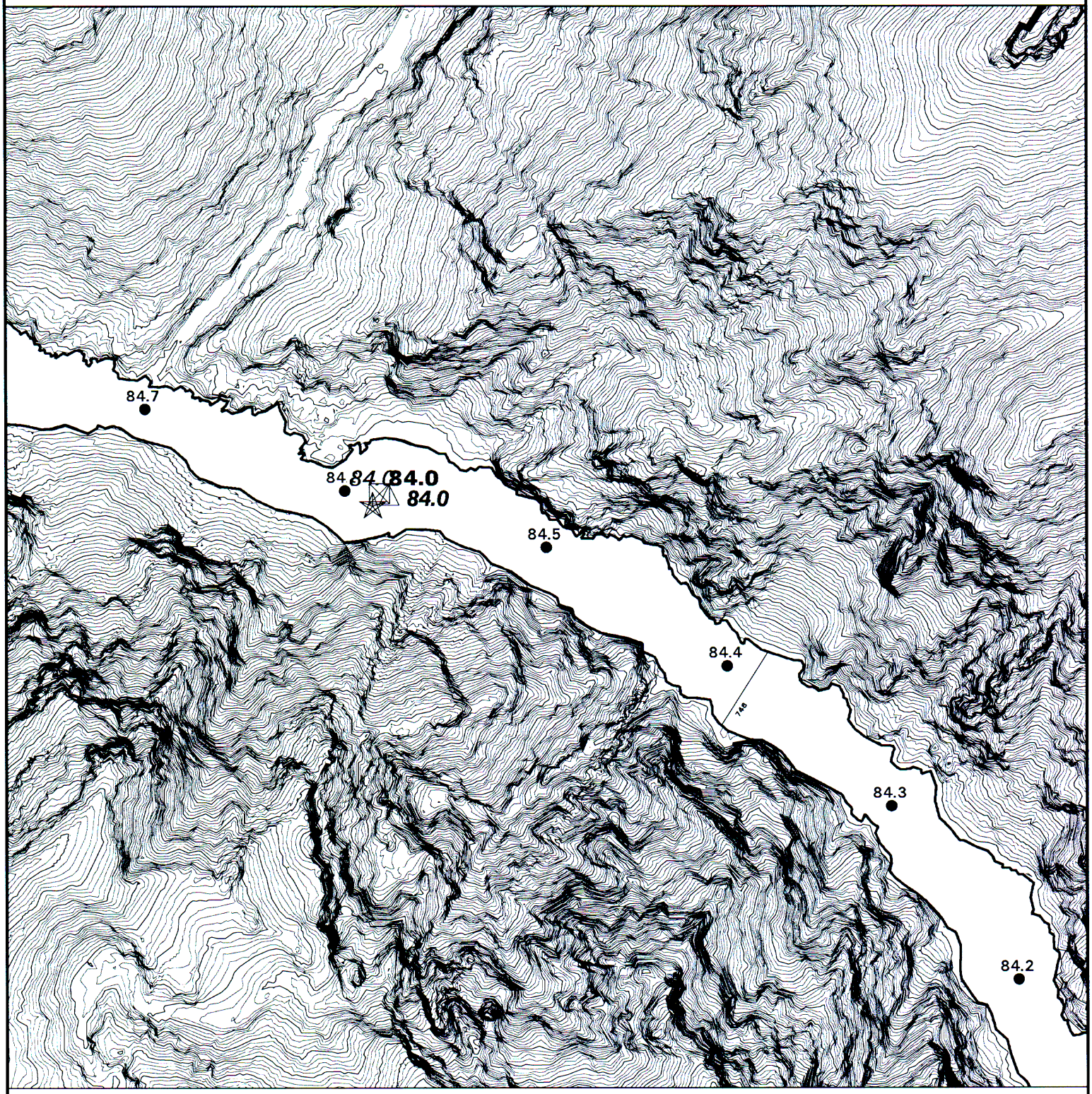

- GCMRC River Miles (Circle)
- **USGS Birdseye Mileage (Star)**
- ***Belknap River Guide (Triangle)***
- *Stevens River Guide (Square)*
- Two & Ten-Meter Contours
  With One-Meter River-Surface Elevations
- Camps (S=small, M=medium & L=large)
- Shoreline (8,000 CFS)

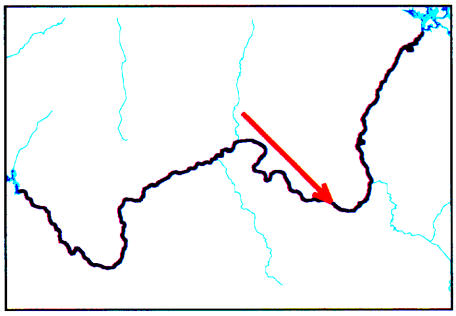

MILES

0 — 0.1

0 — 0.1 — 0.2

KILOMETERS

Scale 1:4,000
Four inches = Quarter Mile

Map location – K:\RIVERGUIDE2002\RM84.5.MAP
Map created on August 23, 2002 by mbreedlove

River Mile 85

GCMRC Centerline with Stevens, Belknap, and USGS River Guide Mile Systems

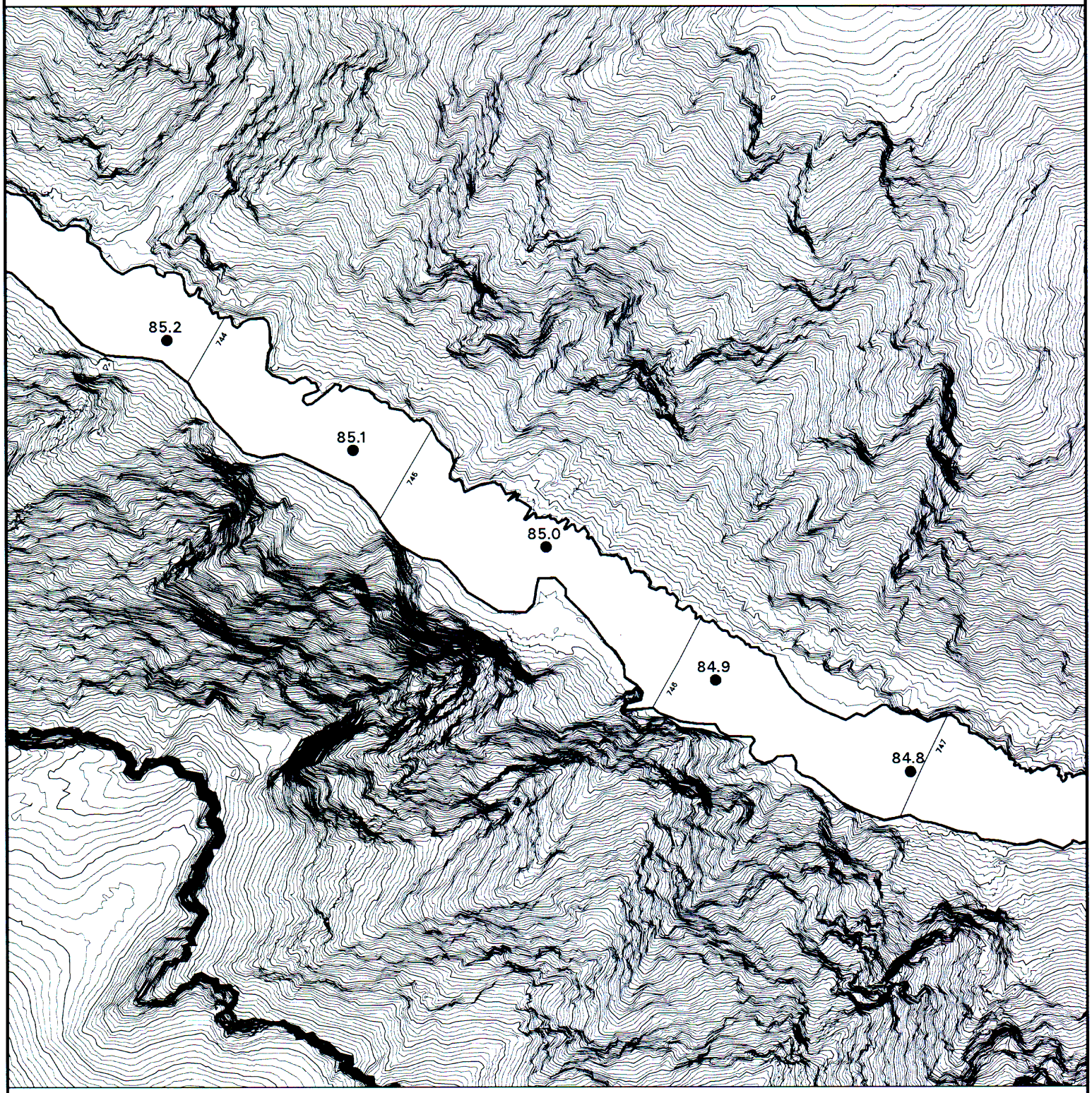

- GCMRC River Miles (Circle)
- **USGS Birdseye Mileage (Star)**
- ***Belknap River Guide (Triangle)***
- *Stevens River Guide (Square)*
- Two & Ten-Meter Contours
  With One-Meter River-Surface Elevations
- Camps (S=small, M=medium & L=large)
- Shoreline (8,000 CFS)

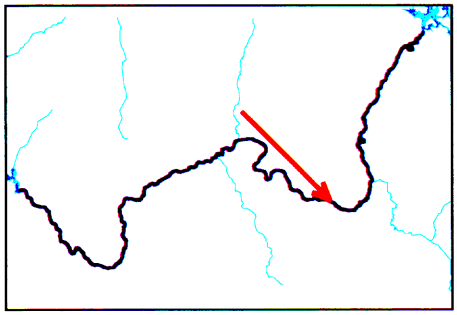

MILES

0 — 0.1

0 — 0.1 — 0.2

KILOMETERS

Scale 1:4,000
Four inches = Quarter Mile

Map location - K:/RIVERGUIDE2002/RM85.MAP
Map created on August 23, 2002 by mbreedlove

River Mile 85.5

GCMRC Centerline with Stevens, Belknap, and USGS River Guide Mile Systems



- GCMRC River Miles (Circle)
- **USGS Birdseye Mileage (Star)**
- ***Belknap River Guide (Triangle)***
- *Stevens River Guide (Square)*
- Two & Ten-Meter Contours
  With One-Meter River-Surface Elevations
- Camps (S=small, M=medium & L=large)
- Shoreline (8,000 CFS)

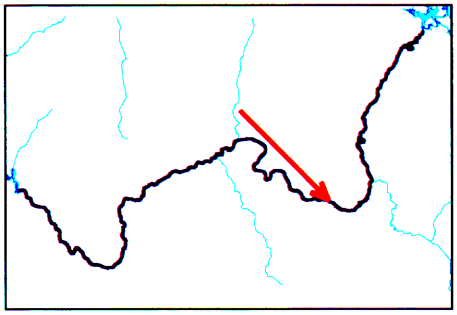

MILES

0 — 0.1

0 — 0.1 — 0.2

KILOMETERS

Scale 1:4,000
Four inches = Quarter Mile

Map location – K:/RIVERGUIDE2002/RM85_5.MAP
Map created on August 23, 2002 by mbreedlove

River Mile 86

GCMRC Centerline with Stevens, Belknap, and USGS River Guide Mile Systems



- GCMRC River Miles (Circle)
- **USGS Birdseye Mileage (Star)**
- ***Belknap River Guide (Triangle)***
- *Stevens River Guide (Square)*
- Two & Ten-Meter Contours
  With One-Meter River-Surface Elevations
- Camps (S=small, M=medium & L=large)
- Shoreline (8,000 CFS)

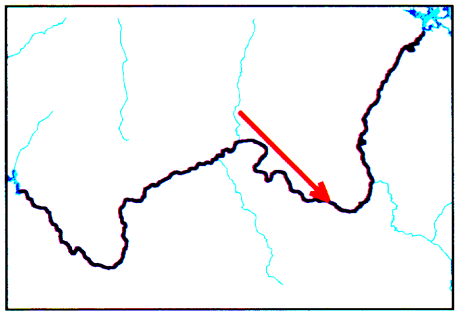

MILES

0 — 0.1

0 — 0.1 — 0.2

KILOMETERS

Scale 1:4,000
Four inches = Quarter Mile

Map location – K:/RIVERGUIDE2002/RM86.MAP
Map created on August 23, 2002 by mbreedlove

River Mile 86.5

GCMRC Centerline with Stevens, Belknap, and USGS River Guide Mile Systems

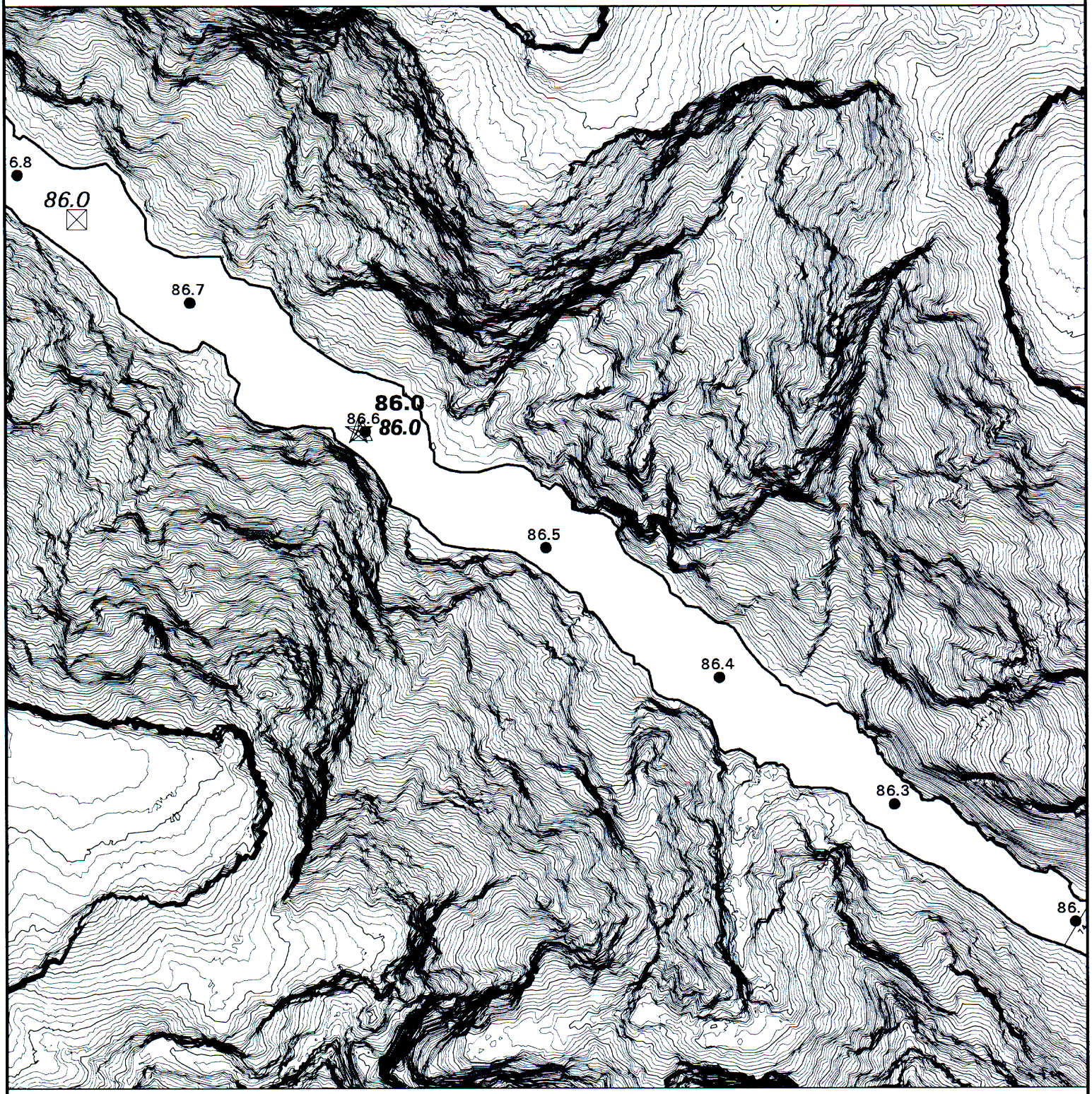

- GCMRC River Miles (Circle)
- **USGS Birdseye Mileage (Star)**
- ***Belknap River Guide (Triangle)***
- *Stevens River Guide (Square)*
- Two & Ten-Meter Contours
  With One-Meter River-Surface Elevations
- Camps (S=small, M=medium & L=large)
- Shoreline (8,000 CFS)

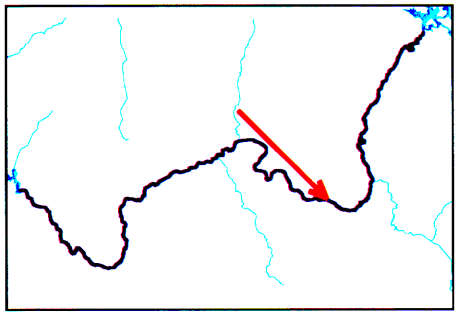

MILES

0 — 0.1

0 — 0.1 — 0.2

KILOMETERS

Scale 1:4,000
Four inches = Quarter Mile

Map location – K:\RIVERGUIDE2002\RM86_5.MAP
Map created on August 23, 2002 by mbreedlove

River Mile 87

GCMRC Centerline with Stevens, Belknap, and USGS River Guide Mile Systems



- GCMRC River Miles (Circle)
- **USGS Birdseye Mileage (Star)**
- ***Belknap River Guide (Triangle)***
- *Stevens River Guide (Square)*
- Two & Ten-Meter Contours
  With One-Meter River-Surface Elevations
- Camps (S=small, M=medium & L=large)
- Shoreline (8,000 CFS)

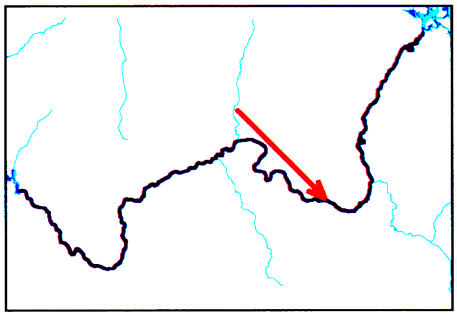

MILES

0 — 0.1

0 — 0.1 — 0.2

KILOMETERS

Scale 1:4,000
Four inches = Quarter Mile

Map location - K:/RIVERGUIDE2002/RM87.MAP
Map created on August 23, 2002 by mbreedlove

River Mile 87.5

GCMRC Centerline with Stevens, Belknap, and USGS River Guide Mile Systems

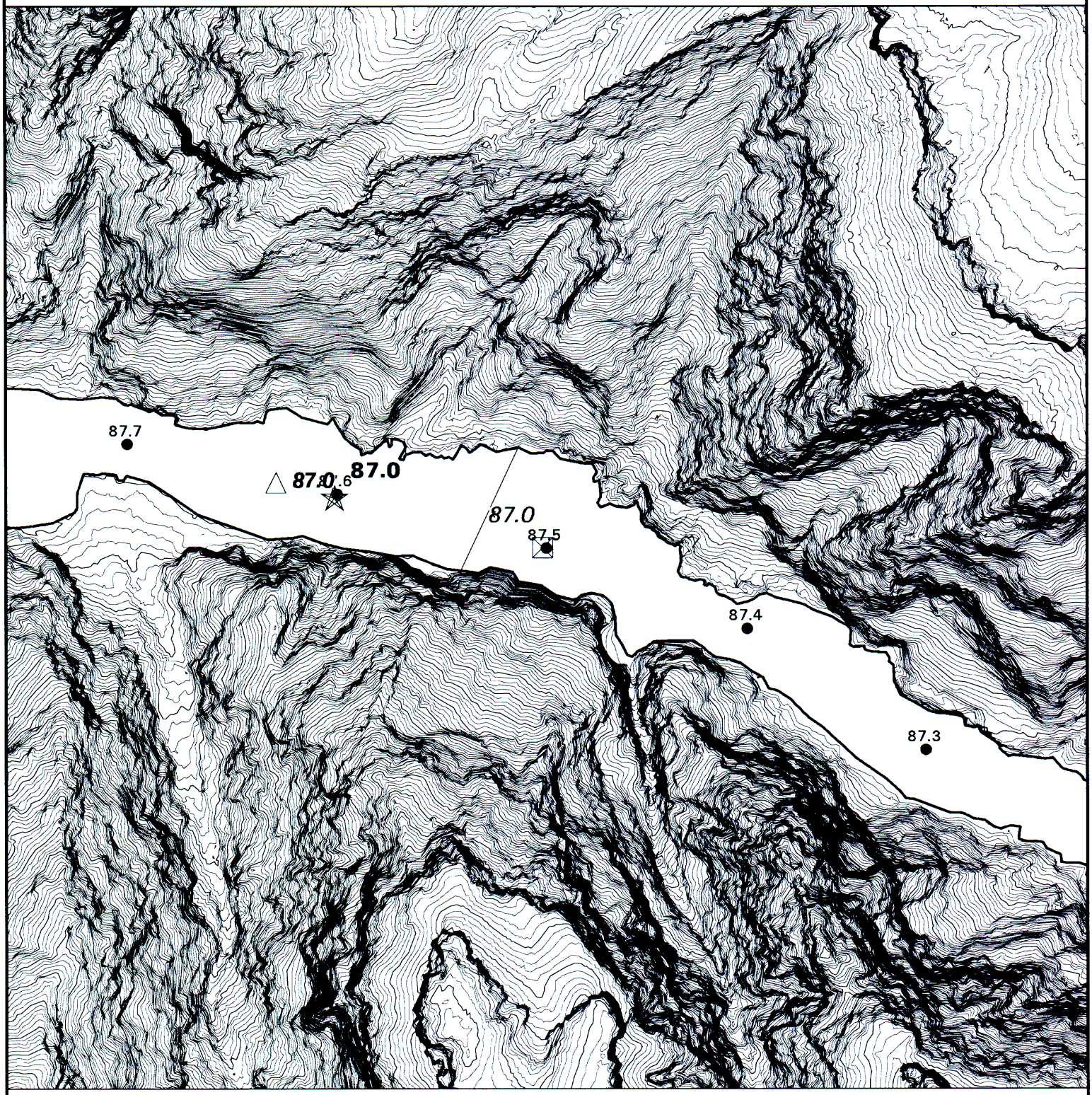

- GCMRC River Miles (Circle)
- **USGS Birdseye Mileage (Star)**
- ***Belknap River Guide (Triangle)***
- *Stevens River Guide (Square)*
- Two & Ten-Meter Contours
  With One-Meter River-Surface Elevations
- Camps (S=small, M=medium & L=large)
- Shoreline (8,000 CFS)

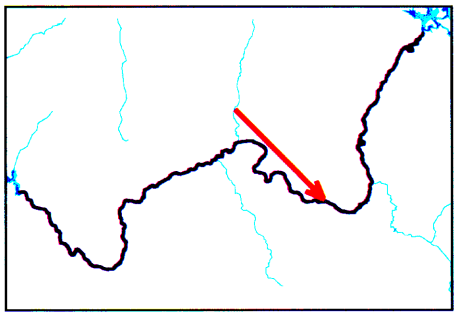

MILES

0 — 0.1

0 — 0.1 — 0.2

KILOMETERS

Scale 1:4,000
Four inches = Quarter Mile

Map location - K:/RIVERGUIDE2002/RM87.5.MAP
Map created on August 23, 2002 by mbreedlove

River Mile 88

GCMRC Centerline with Stevens, Belknap, and USGS River Guide Mile Systems

- GCMRC River Miles (Circle)
- **USGS Birdseye Mileage (Star)**
- ***Belknap River Guide (Triangle)***
- *Stevens River Guide (Square)*
- Two & Ten-Meter Contours
  With One-Meter River-Surface Elevations
- Camps (S=small, M=medium & L=large)
- Shoreline (8,000 CFS)

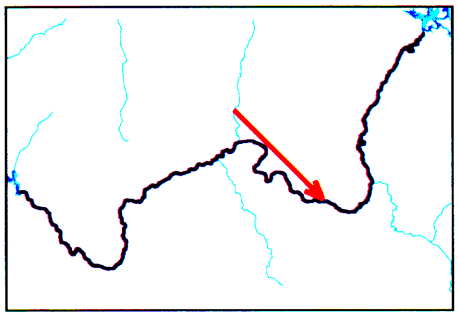

MILES

0 — 0.1

0 — 0.1 — 0.2

KILOMETERS

Scale 1:4,000
Four inches = Quarter Mile

Map location – K:/RIVERGUIDE2002/RM88.MAP
Map created on August 23, 2002 by mbreedlove

River Mile 88.5

GCMRC Centerline with Stevens, Belknap, and USGS River Guide Mile Systems

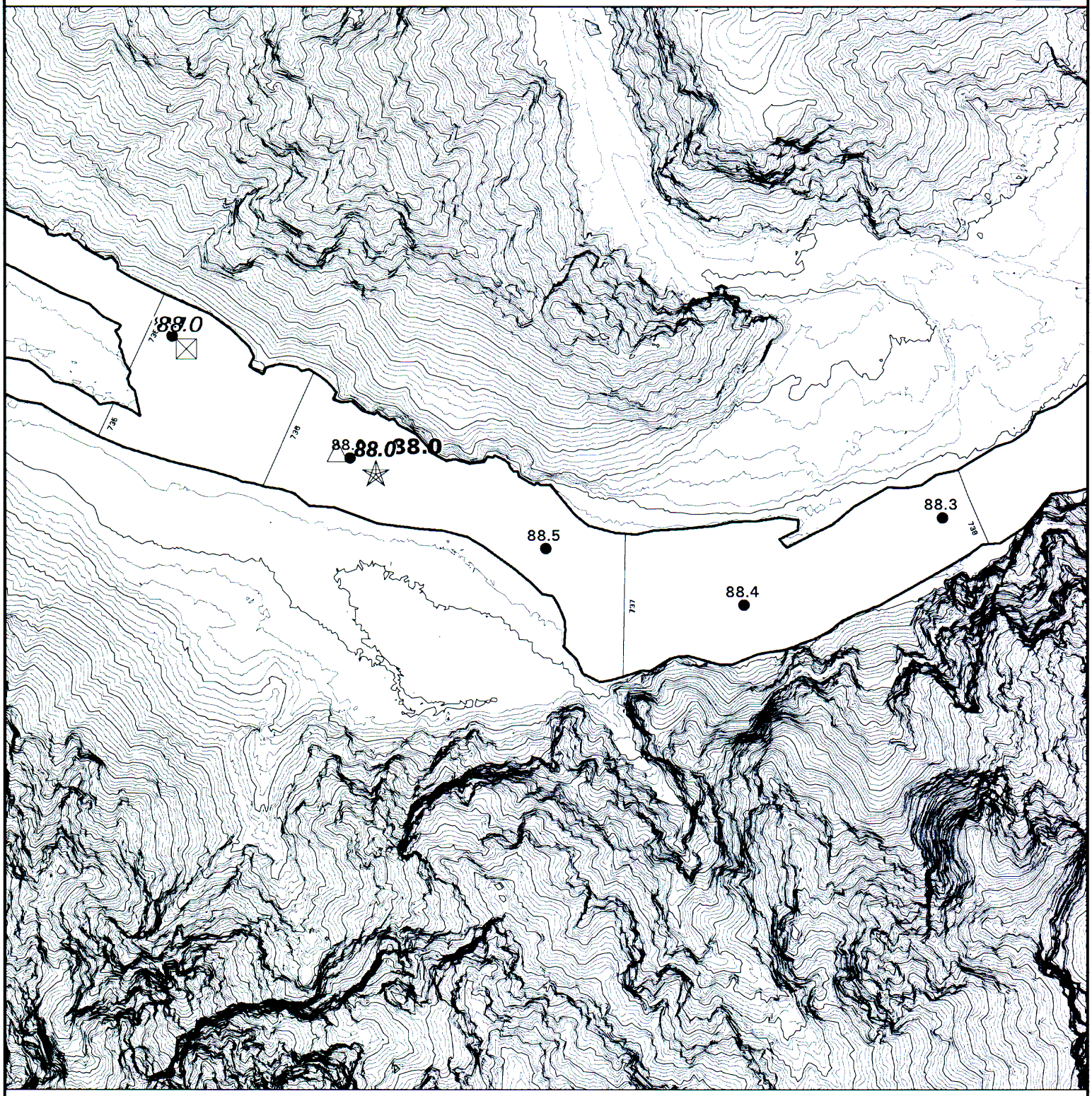

- GCMRC River Miles (Circle)
- **USGS Birdseye Mileage (Star)**
- ***Belknap River Guide (Triangle)***
- *Stevens River Guide (Square)*
- Two & Ten-Meter Contours
  With One-Meter River-Surface Elevations
- Camps (S=small, M=medium & L=large)
- Shoreline (8,000 CFS)

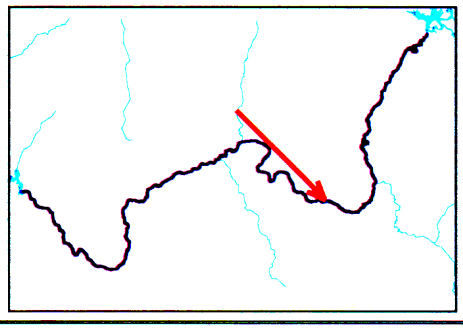

MILES

0 — 0.1

0 — 0.1 — 0.2

KILOMETERS

Scale 1:4,000
Four inches = Quarter Mile

Map location - K:/RIVERGUIDE2002/RM88_5.MAP
Map created on August 26, 2002 by mbreedlove

River Mile 89

GCMRC Centerline with Stevens, Belknap, and USGS River Guide Mile Systems

- GCMRC River Miles (Circle)
- **USGS Birdseye Mileage (Star)**
- ***Belknap River Guide (Triangle)***
- *Stevens River Guide (Square)*
- Two & Ten-Meter Contours
  With One-Meter River-Surface Elevations
- Camps (S=small, M=medium & L=large)
- Shoreline (8,000 CFS)

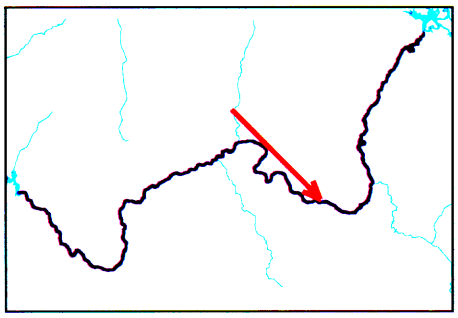

MILES

0 0.1

0 0.1 0.2

KILOMETERS

Scale 1:4,000
Four inches = Quarter Mile

Map location = K:/RIVERGUIDE2002/RM89.MAP
Map created on August 26, 2002 by mbreedlove

River Mile 89.5

GCMRC Centerline with Stevens, Belknap, and USGS River Guide Mile Systems

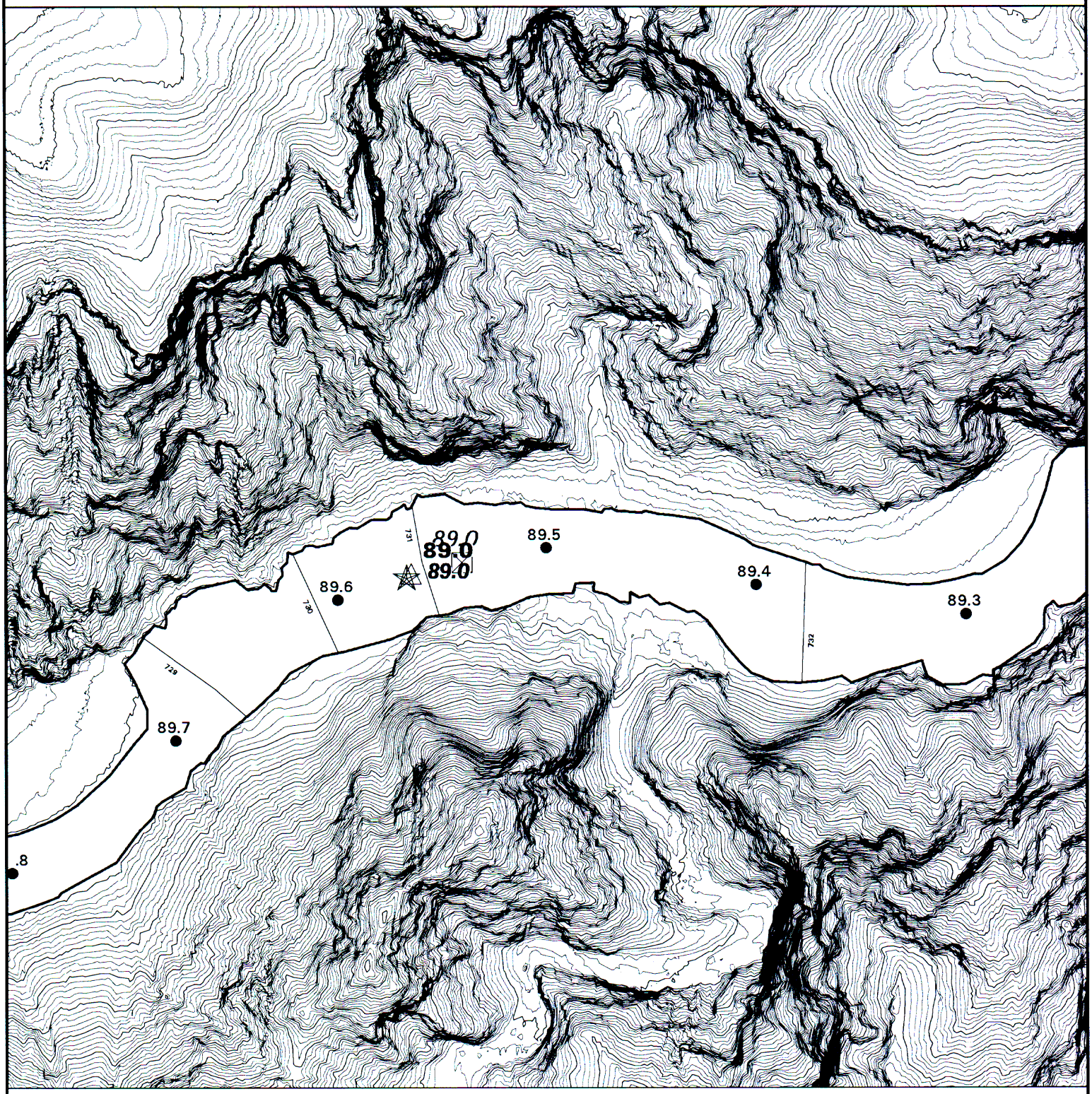

- GCMRC River Miles (Circle)
- **USGS Birdseye Mileage (Star)**
- ***Belknap River Guide (Triangle)***
- *Stevens River Guide (Square)*
- Two & Ten-Meter Contours
  With One-Meter River-Surface Elevations
- Camps (S=small, M=medium & L=large)
- Shoreline (8,000 CFS)

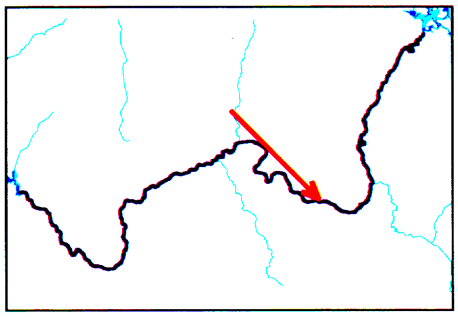

MILES

0 — 0.1

0 — 0.1 — 0.2

KILOMETERS

Scale 1:4,000
Four inches = Quarter Mile

Map location – K:/RIVERGUIDE2002/RM89_5.MAP
Map created on August 23, 2002 by mbreedlove

River Mile 90

GCMRC Centerline with Stevens, Belknap, and USGS River Guide Mile Systems



- GCMRC River Miles (Circle)
- **USGS Birdseye Mileage (Star)**
- ***Belknap River Guide (Triangle)***
- *Stevens River Guide (Square)*
- Two & Ten-Meter Contours
  With One-Meter River-Surface Elevations
- Camps (S=small, M=medium & L=large)
- Shoreline (8,000 CFS)

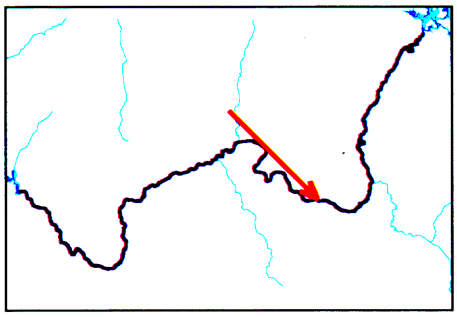

MILES

0 — 0.1

0 — 0.1 — 0.2

KILOMETERS

Scale 1:4,000
Four inches = Quarter Mile

Map location - K:/RIVERGUIDE2002/RM90.MAP
Map created on August 23, 2002 by mbreedlove

River Mile 90.5

GCMRC Centerline with Stevens, Belknap, and USGS River Guide Mile Systems

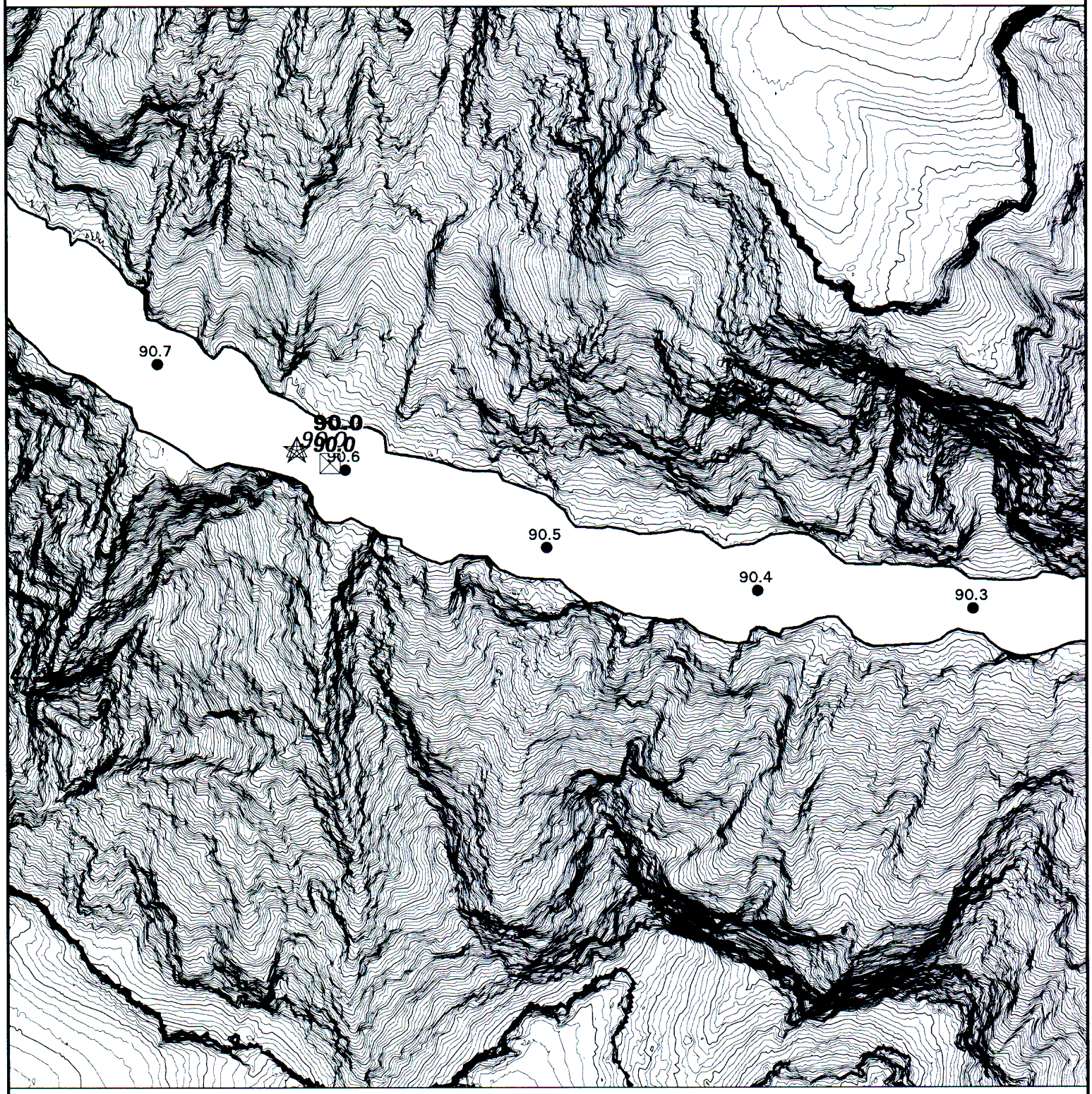

- GCMRC River Miles (Circle)
- **USGS Birdseye Mileage (Star)**
- ***Belknap River Guide (Triangle)***
- *Stevens River Guide (Square)*
- Two & Ten-Meter Contours
  With One-Meter River-Surface Elevations
- Camps (S=small, M=medium & L=large)
- Shoreline (8,000 CFS)

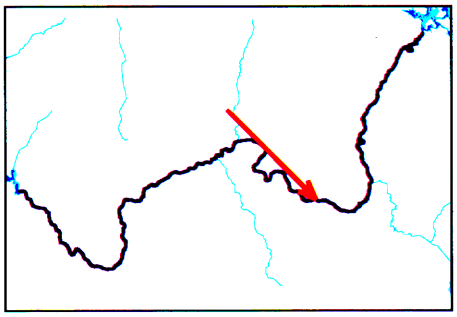

MILES

0 — 0.1

0 — 0.1 — 0.2

KILOMETERS

Scale 1:4,000
Four inches = Quarter Mile

Map location - K:/RIVERGUIDE2002/RM90_5.MAP
Map created on August 23, 2002 by mbreedlove

River Mile 91

GCMRC Centerline with Stevens, Belknap, and USGS River Guide Mile Systems

- GCMRC River Miles (Circle)
- **USGS Birdseye Mileage (Star)**
- ***Belknap River Guide (Triangle)***
- *Stevens River Guide (Square)*
- Two & Ten-Meter Contours
  With One-Meter River-Surface Elevations
- Camps (S=small, M=medium & L=large)
- Shoreline (8,000 CFS)

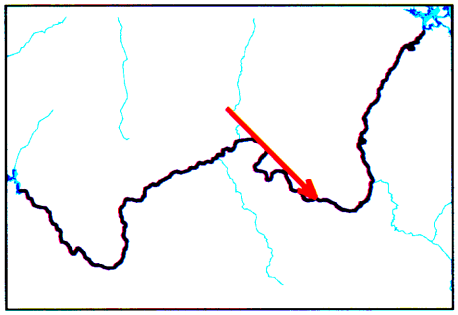

MILES

0 — 0.1

0 — 0.1 — 0.2

KILOMETERS

Scale 1:4,000
Four inches = Quarter Mile

Map location – K:\RIVERGUIDE2002\RM91.MAP
Map created on August 23, 2002 by mbreedlove

River Mile 91.5

GCMRC Centerline with Stevens, Belknap, and USGS River Guide Mile Systems



- GCMRC River Miles (Circle)
- **USGS Birdseye Mileage (Star)**
- ***Belknap River Guide (Triangle)***
- *Stevens River Guide (Square)*
- Two & Ten-Meter Contours
  With One-Meter River-Surface Elevations
- Camps (S=small, M=medium & L=large)
- Shoreline (8,000 CFS)

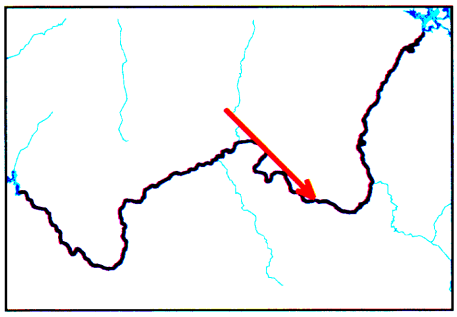

MILES

0 — 0.1

0 — 0.1 — 0.2

KILOMETERS

Scale 1:4,000
Four inches = Quarter Mile

Map location - K:/RIVERGUIDE2002/RM91_5.MAP
Map created on August 23, 2002 by mbreedlove

River Mile 92

GCMRC Centerline with Stevens, Belknap, and USGS River Guide Mile Systems

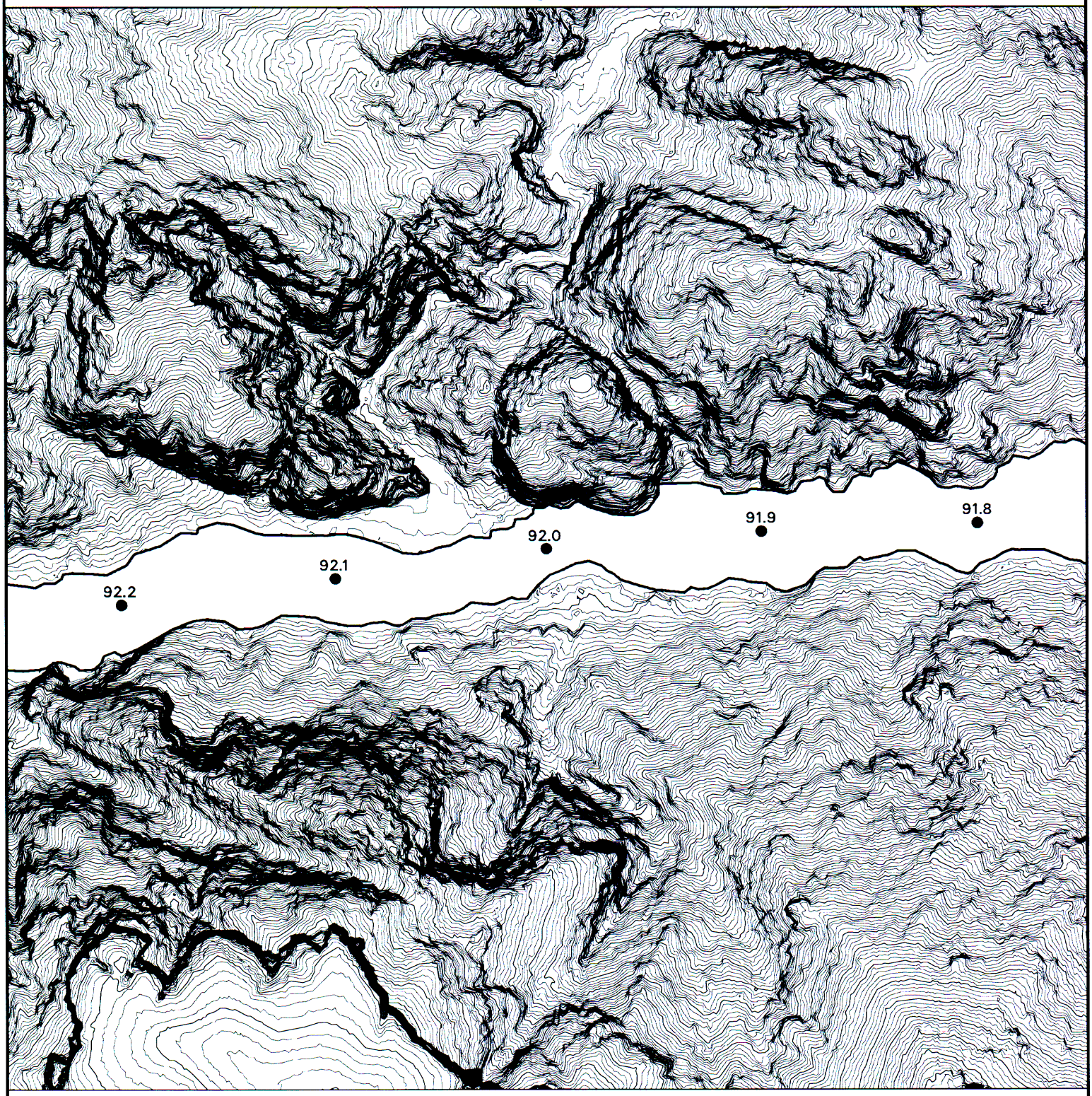

- GCMRC River Miles (Circle)
- **USGS Birdseye Mileage (Star)**
- ***Belknap River Guide (Triangle)***
- *Stevens River Guide (Square)*
- Two & Ten-Meter Contours
  With One-Meter River-Surface Elevations
- Camps (S=small, M=medium & L=large)
- Shoreline (8,000 CFS)

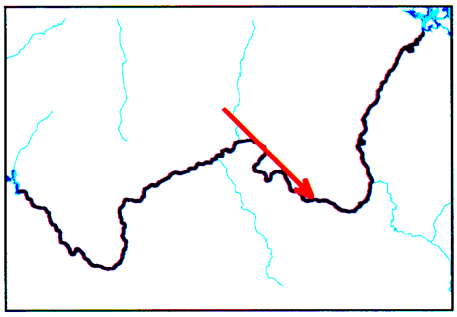

MILES

0 — 0.1

0 — 0.1 — 0.2

KILOMETERS

Scale 1:4,000
Four inches = Quarter Mile

Map location - K:/RIVERGUIDE2002/RM92.MAP
Map created on August 23, 2002 by mbreedlove

River Mile 92.5

GCMRC Centerline with Stevens, Belknap, and USGS River Guide Mile Systems



- GCMRC River Miles (Circle)
- **USGS Birdseye Mileage (Star)**
- ***Belknap River Guide (Triangle)***
- *Stevens River Guide (Square)*
- Two & Ten-Meter Contours
  With One-Meter River-Surface Elevations
- Camps (S=small, M=medium & L=large)
- Shoreline (8,000 CFS)

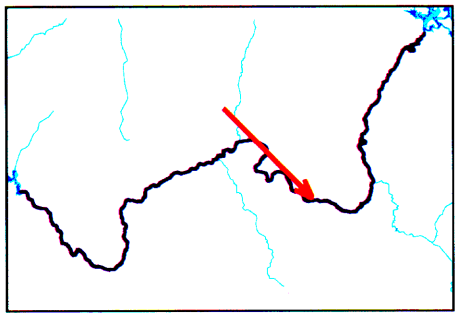

MILES

0 — 0.1

0 — 0.1 — 0.2

KILOMETERS

Scale 1:4,000
Four inches = Quarter Mile

Map location – K:/RIVERGUIDE2002/RM92_5.MAP
Map created on August 23, 2002 by mbreedlove

River Mile 93

GCMRC Centerline with Stevens, Belknap, and USGS River Guide Mile Systems



- GCMRC River Miles (Circle)
- **USGS Birdseye Mileage (Star)**
- ***Belknap River Guide (Triangle)***
- *Stevens River Guide (Square)*
- Two & Ten-Meter Contours
  With One-Meter River-Surface Elevations
- Camps (S=small, M=medium & L=large)
- Shoreline (8,000 CFS)

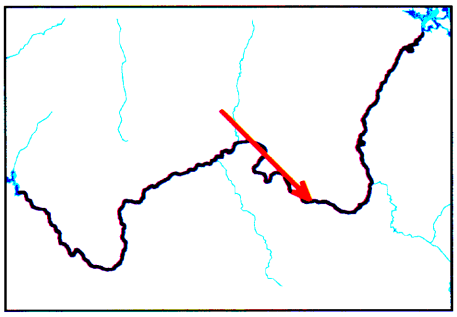

MILES

0 — 0.1

0 — 0.1 — 0.2

KILOMETERS

Scale 1:4,000
Four inches = Quarter Mile

Map location - K:/RIVERGUIDE2002/RM93.MAP
Map created on August 23, 2002 by mbreedlove

River Mile 93.5

GCMRC Centerline with Stevens, Belknap, and USGS River Guide Mile Systems

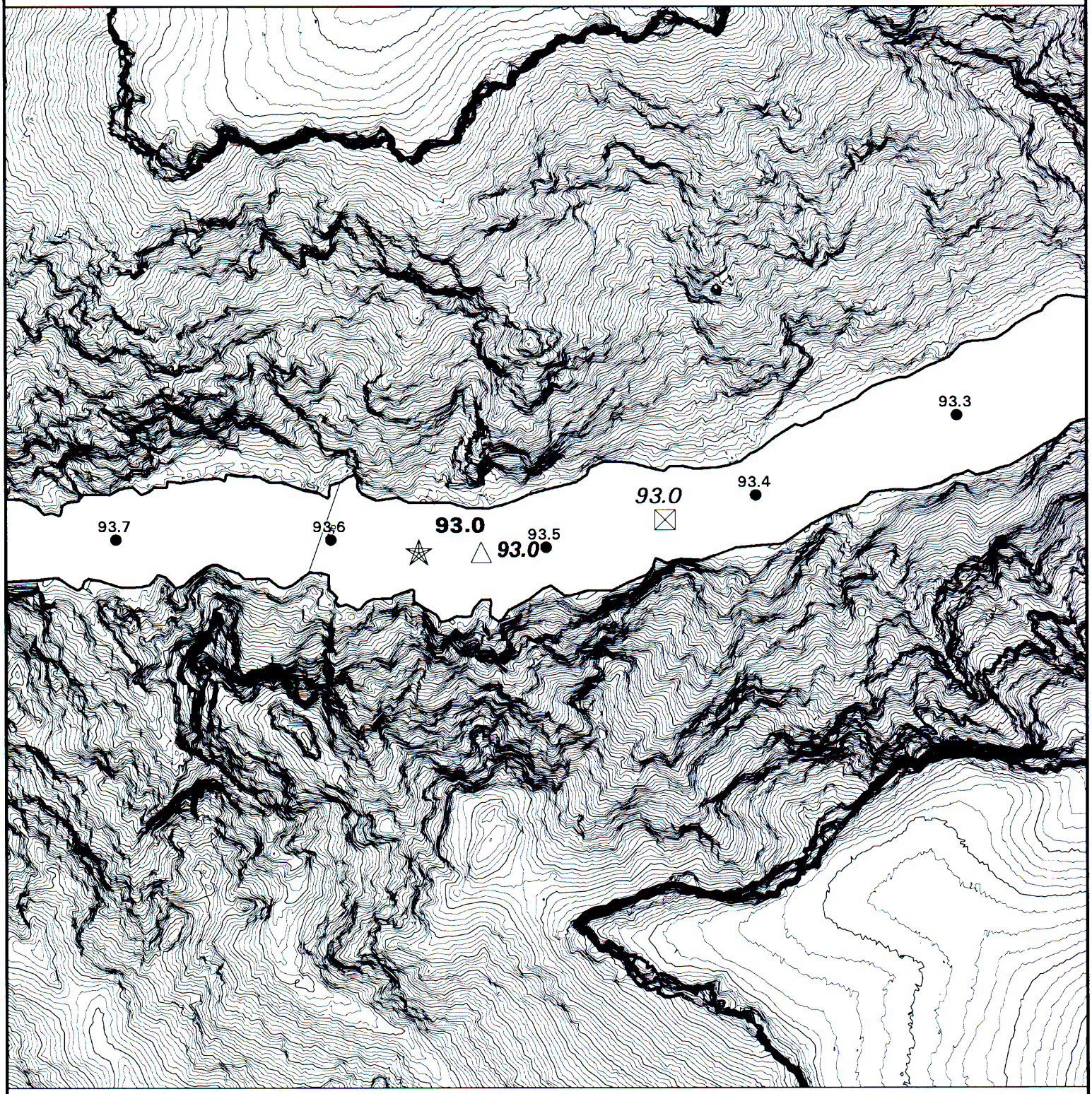

- GCMRC River Miles (Circle)
- **USGS Birdseye Mileage (Star)**
- ***Belknap River Guide (Triangle)***
- *Stevens River Guide (Square)*
- Two & Ten-Meter Contours
  With One-Meter River-Surface Elevations
- Camps (S=small, M=medium & L=large)
- Shoreline (8,000 CFS)

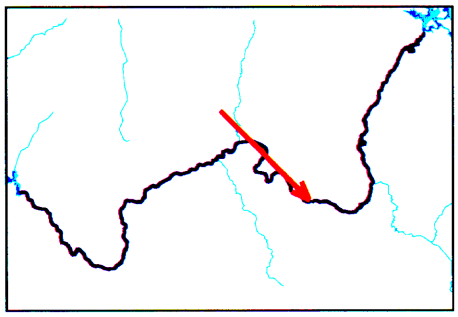

MILES

0 — 0.1

0 — 0.1 — 0.2

KILOMETERS

Scale 1:4,000
Four inches = Quarter Mile

Map location = K:/RIVERGUIDE2002/RM93_5.MAP
Map created on August 23, 2002 by mbreedlove

River Mile 94

GCMRC Centerline with Stevens, Belknap, and USGS River Guide Mile Systems

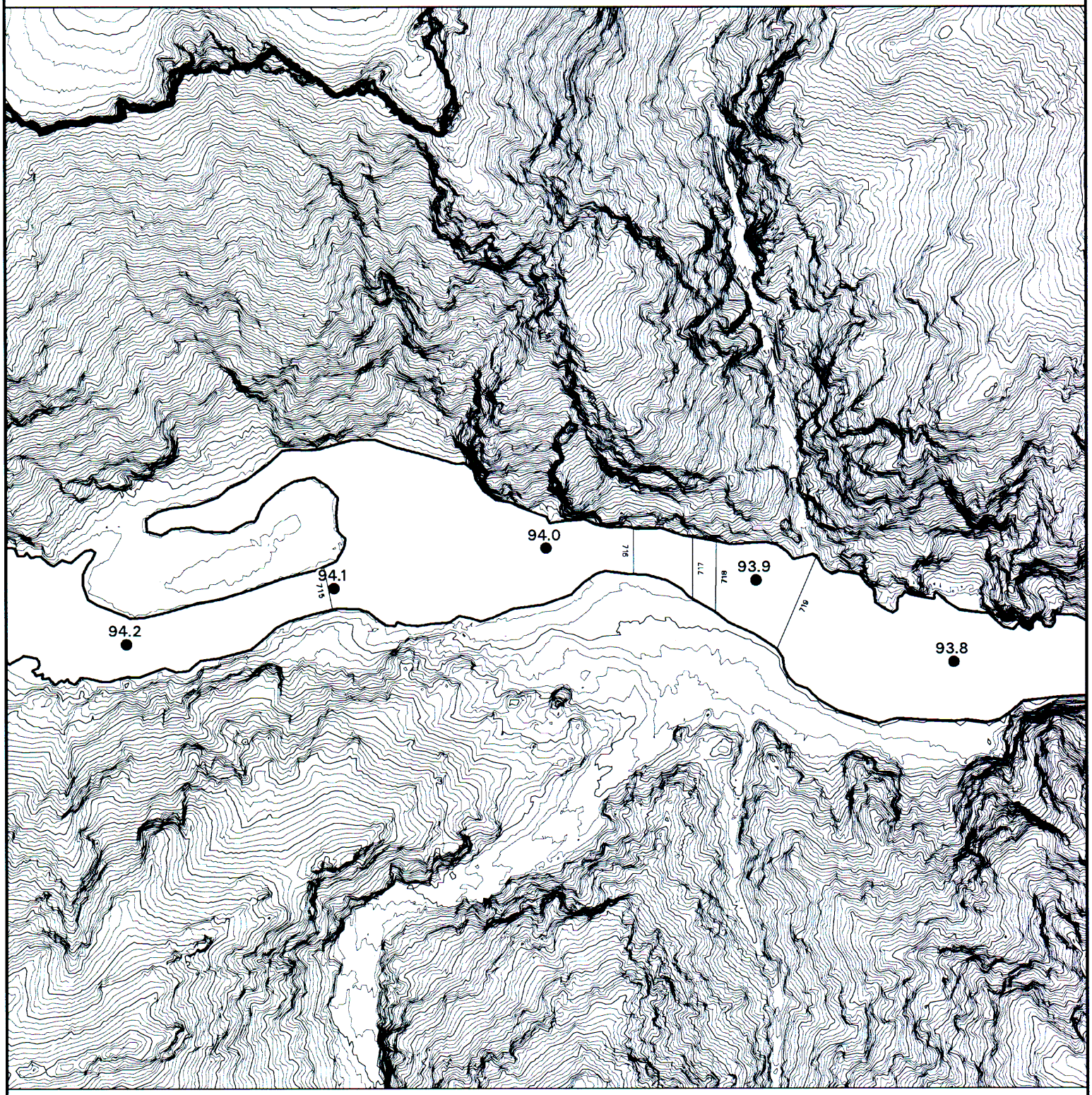

- GCMRC River Miles (Circle)
- **USGS Birdseye Mileage (Star)**
- ***Belknap River Guide (Triangle)***
- *Stevens River Guide (Square)*
- Two & Ten-Meter Contours
  With One-Meter River-Surface Elevations
- Camps (S=small, M=medium & L=large)
- Shoreline (8,000 CFS)

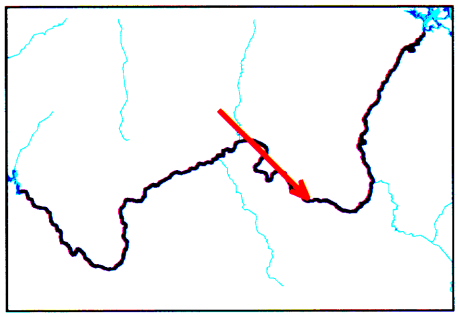

MILES

0 — 0.1

0 — 0.1 — 0.2

KILOMETERS

Scale 1:4,000
Four inches = Quarter Mile

Map location – K:/RIVERGUIDE2002/RM94.MAP
Map created on August 23, 2002 by mbreedlove

River Mile 94.5

GCMRC Centerline with Stevens, Belknap, and USGS River Guide Mile Systems

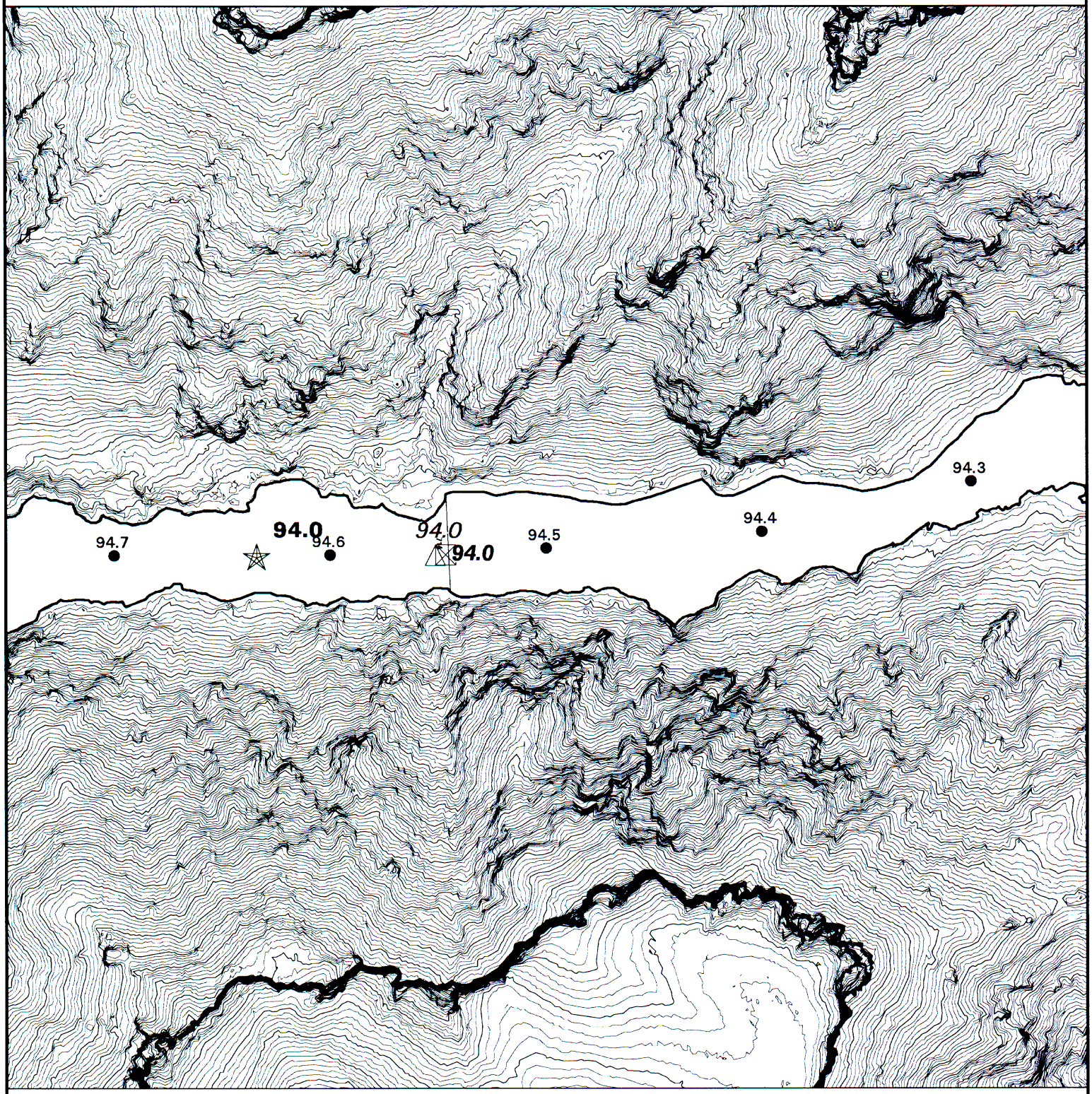

- GCMRC River Miles (Circle)
- **USGS Birdseye Mileage (Star)**
- ***Belknap River Guide (Triangle)***
- *Stevens River Guide (Square)*
- Two & Ten-Meter Contours
  With One-Meter River-Surface Elevations
- Camps (S=small, M=medium & L=large)
- Shoreline (8,000 CFS)

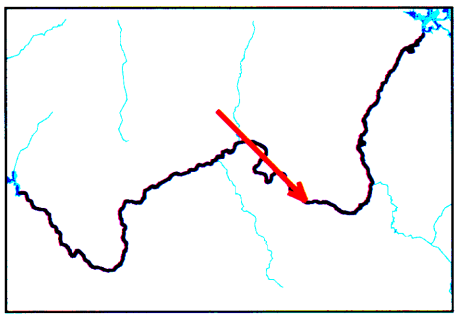

MILES

0 — 0.1

0 — 0.1 — 0.2

KILOMETERS

Scale 1:4,000
Four inches = Quarter Mile

Map location – K:/RIVERGUIDE2002/RM94_5.MAP
Map created on August 23, 2002 by mbreedlove

River Mile 95

GCMRC Centerline with Stevens, Belknap, and USGS River Guide Mile Systems

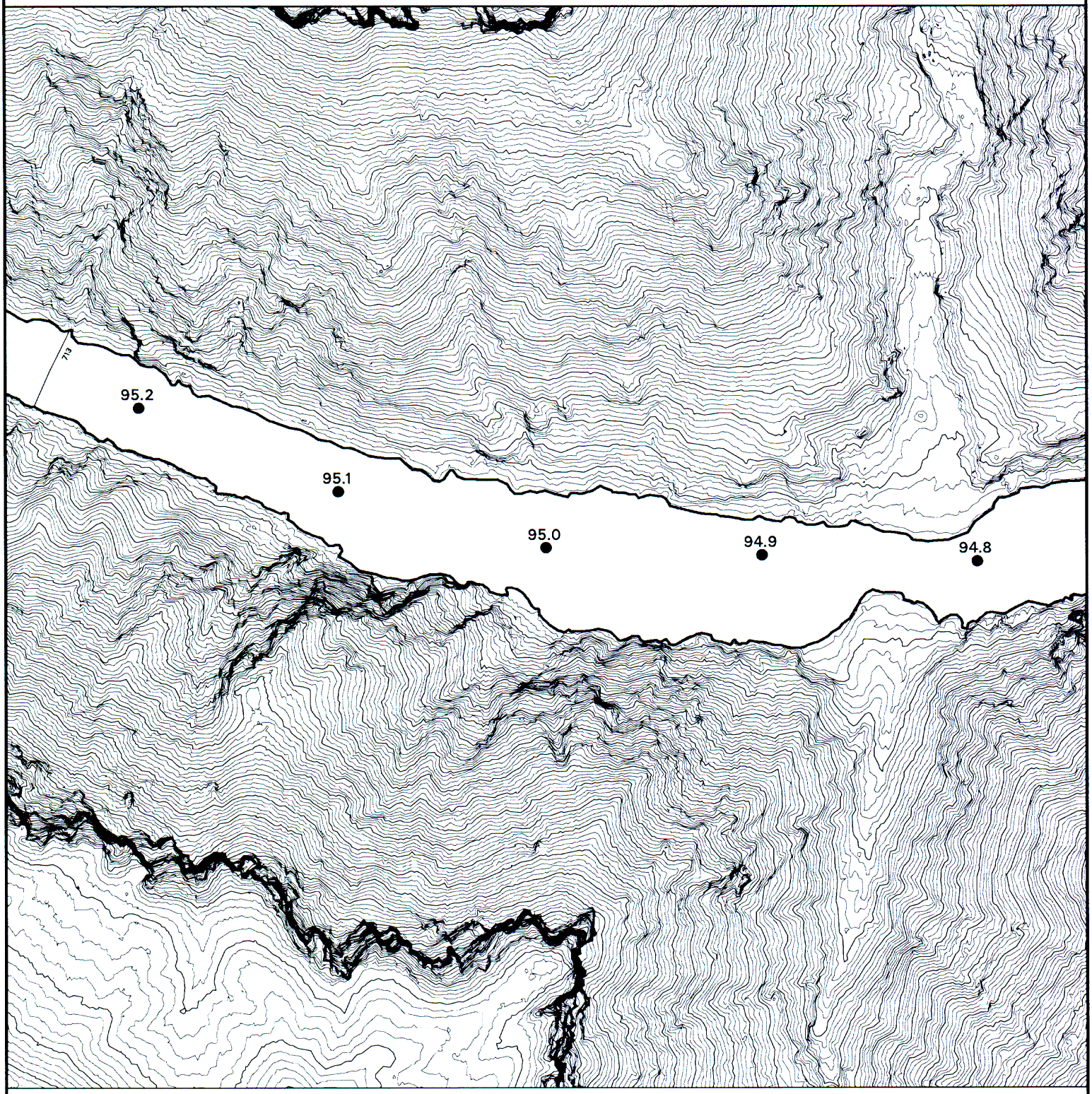

- GCMRC River Miles (Circle)
- **USGS Birdseye Mileage (Star)**
- ***Belknap River Guide (Triangle)***
- *Stevens River Guide (Square)*
- Two & Ten-Meter Contours
  With One-Meter River-Surface Elevations
- Camps (S=small, M=medium & L=large)
- Shoreline (8,000 CFS)

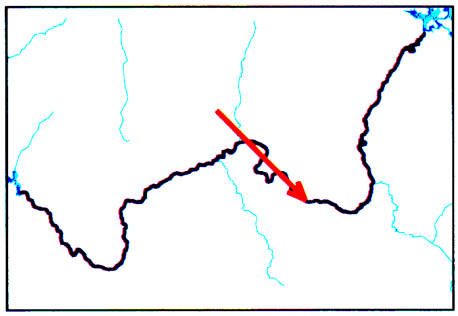

MILES

0 — 0.1

0 — 0.1 — 0.2

KILOMETERS

Scale 1:4,000
Four inches = Quarter Mile

Map location - K:/RIVERGUIDE2002/RM95.MAP
Map created on August 23, 2002 by mbreedlove

River Mile 95.5

GCMRC Centerline with Stevens, Belknap, and USGS River Guide Mile Systems

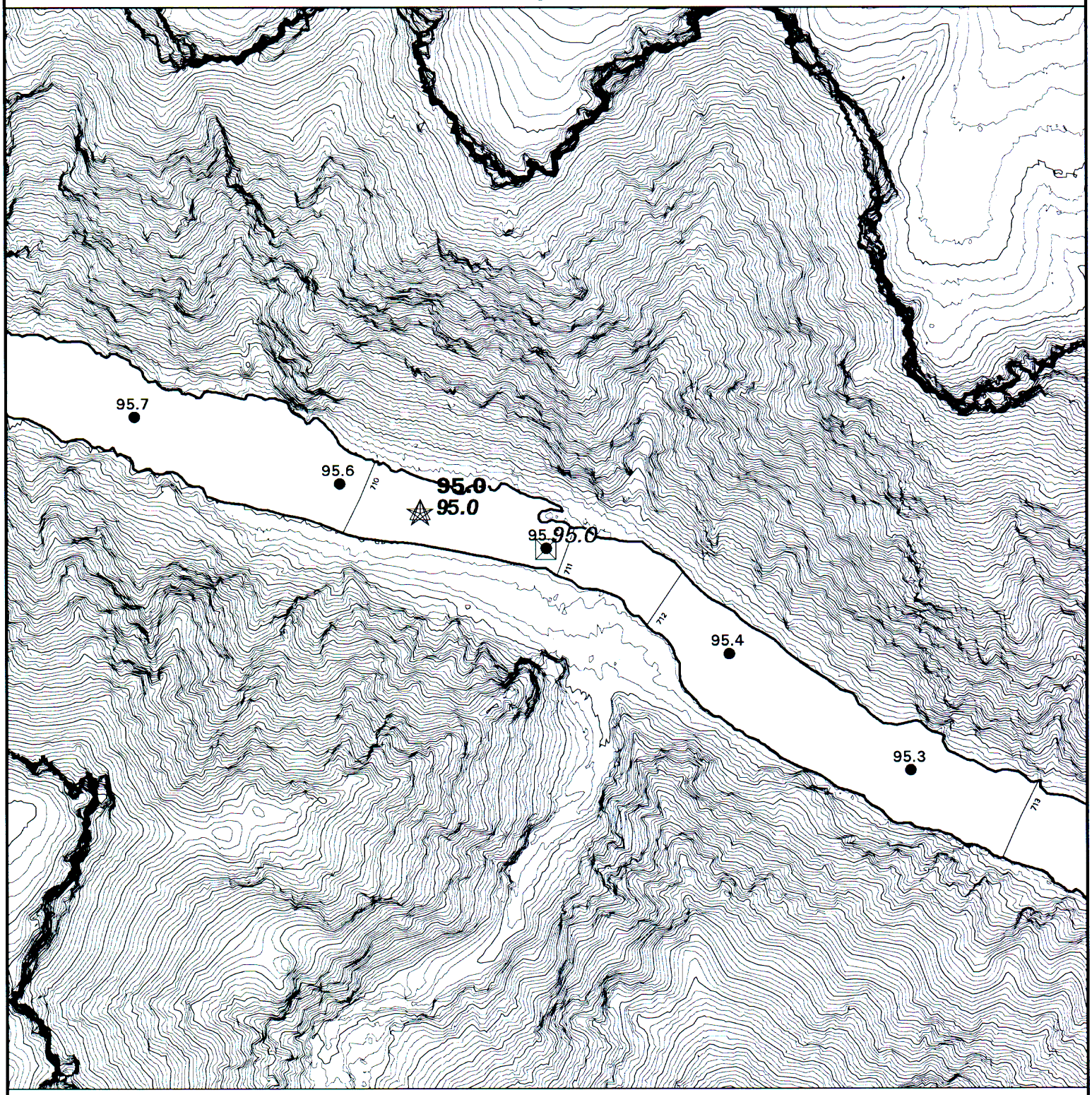

- GCMRC River Miles (Circle)
- **USGS Birdseye Mileage (Star)**
- ***Belknap River Guide (Triangle)***
- *Stevens River Guide (Square)*
- Two & Ten-Meter Contours
  With One-Meter River-Surface Elevations
- Camps (S=small, M=medium & L=large)
- Shoreline (8,000 CFS)

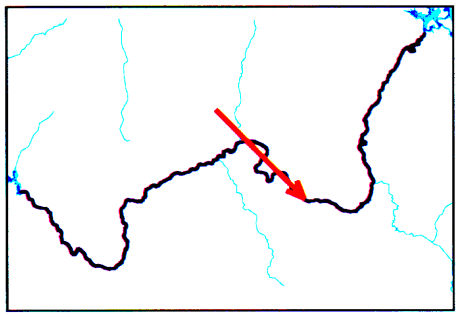

MILES

0 — 0.1

0 — 0.1 — 0.2

KILOMETERS

Scale 1:4,000
Four inches = Quarter Mile

Map location - K:/RIVERGUIDE2002/RM95_5.MAP
Map created on August 23, 2002 by mbreedlove

River Mile 96

GCMRC Centerline with Stevens, Belknap, and USGS River Guide Mile Systems

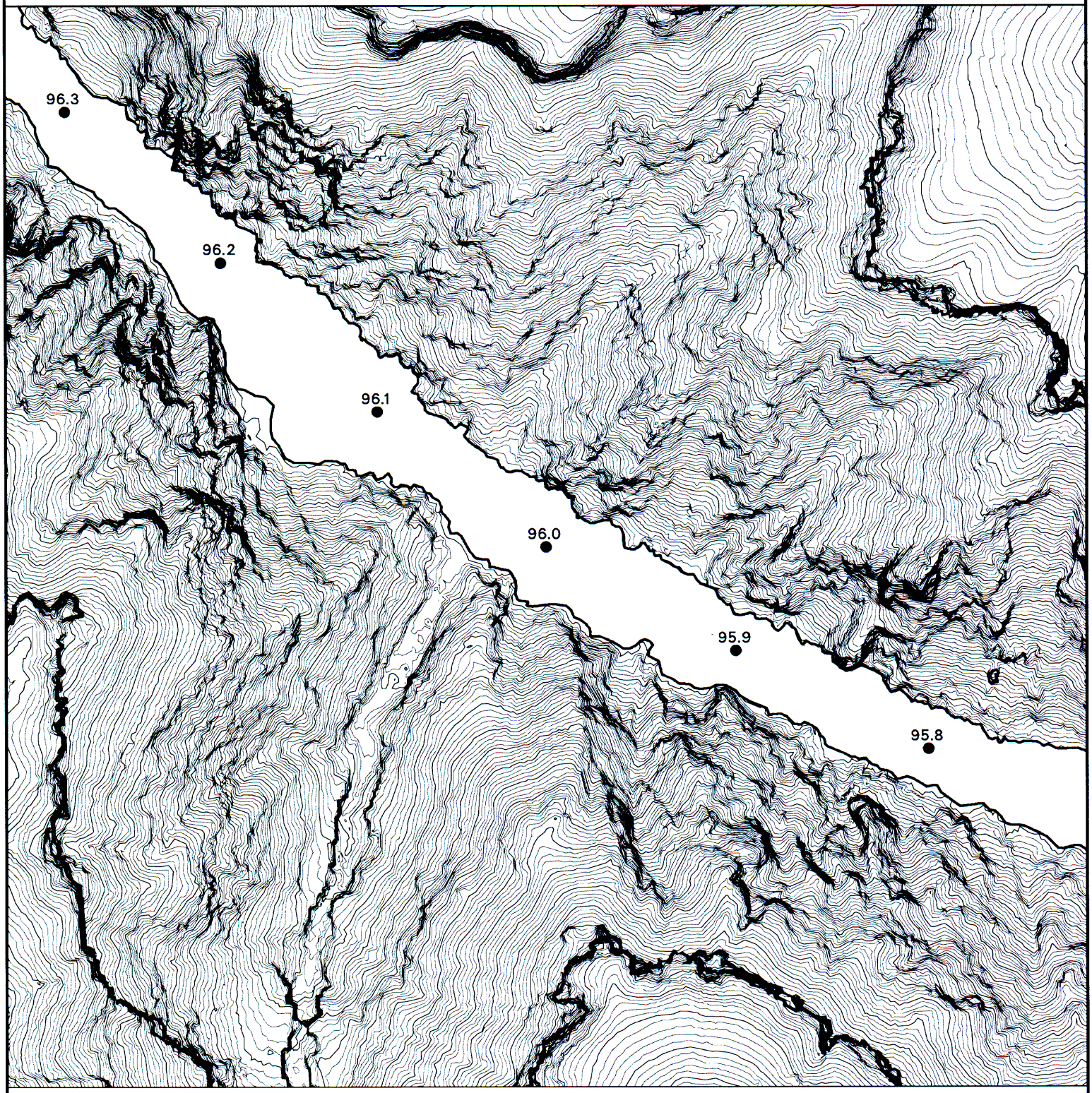

- GCMRC River Miles (Circle)
- **USGS Birdseye Mileage (Star)**
- ***Belknap River Guide (Triangle)***
- *Stevens River Guide (Square)*
- Two & Ten-Meter Contours
  With One-Meter River-Surface Elevations
- Camps (S=small, M=medium & L=large)
- Shoreline (8,000 CFS)

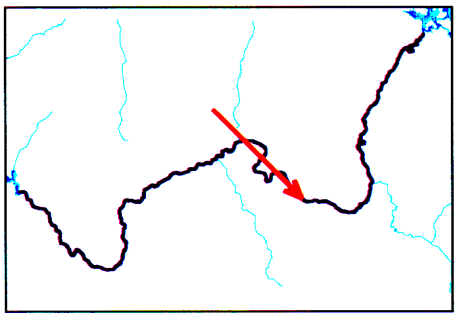

MILES

0 — 0.1

0 — 0.1 — 0.2

KILOMETERS

Scale 1:4,000
Four inches = Quarter Mile

Map location – K:/RIVERGUIDE2002/RM96.MAP
Map created on August 23, 2002 by mbreedlove

River Mile 96.5

GCMRC Centerline with Stevens, Belknap, and USGS River Guide Mile Systems

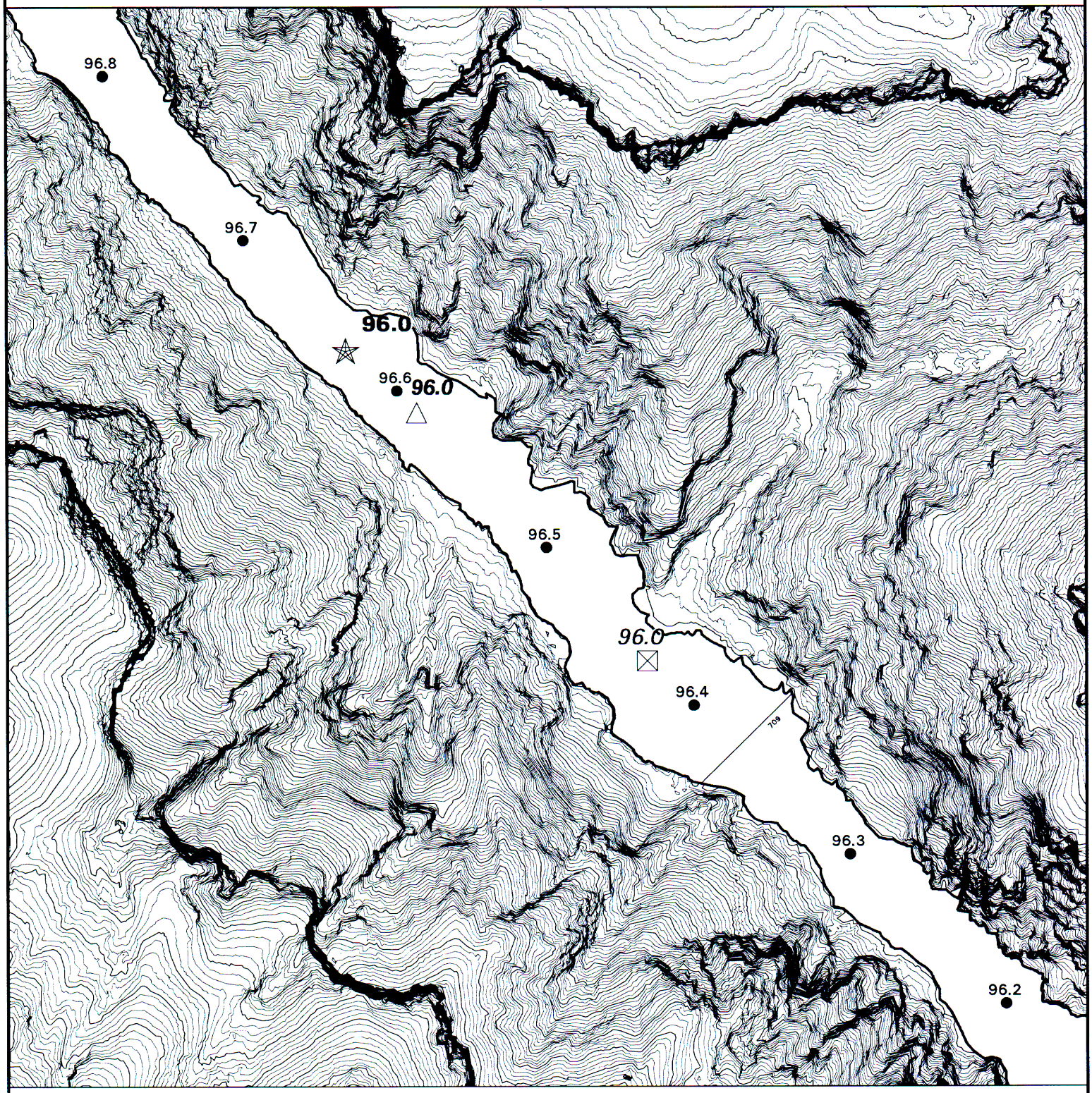

- GCMRC River Miles (Circle)
- **USGS Birdseye Mileage (Star)**
- ***Belknap River Guide (Triangle)***
- *Stevens River Guide (Square)*
- Two & Ten-Meter Contours
  With One-Meter River-Surface Elevations
- Camps (S=small, M=medium & L=large)
- Shoreline (8,000 CFS)

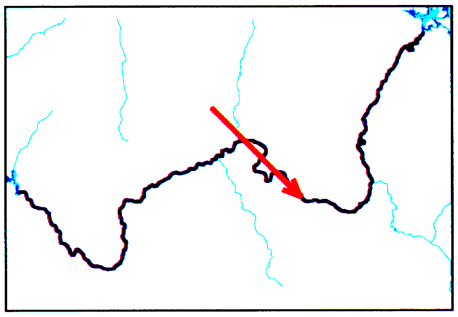

MILES

0 — 0.1

0 — 0.1 — 0.2

KILOMETERS

Scale 1:4,000
Four inches = Quarter Mile

Map location - K:/RIVERGUIDE2002/RM96_5.MAP
Map created on August 23, 2002 by mbreedlove

River Mile 97

GCMRC Centerline with Stevens, Belknap, and USGS River Guide Mile Systems

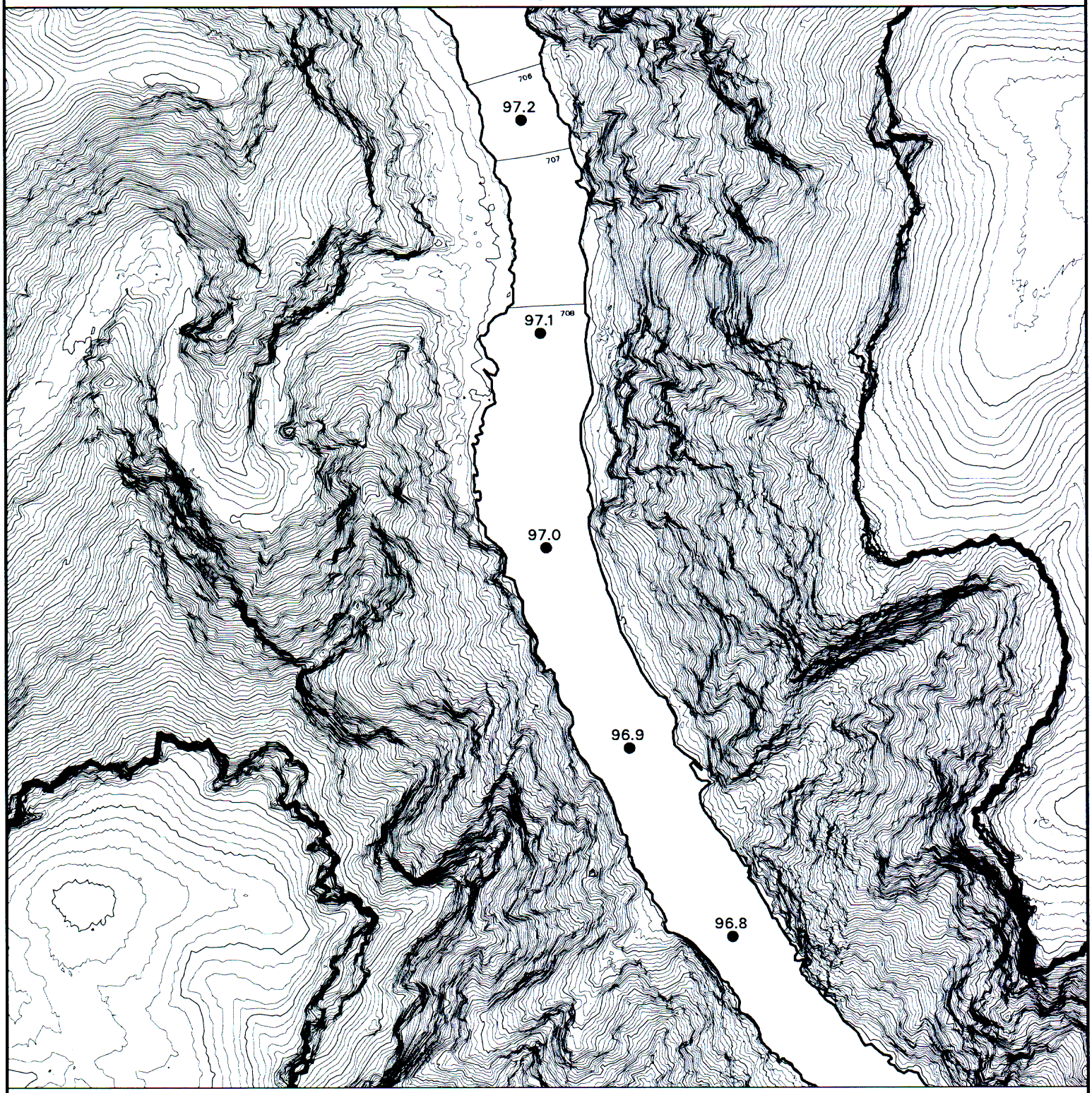

- GCMRC River Miles (Circle)
- **USGS Birdseye Mileage (Star)**
- ***Belknap River Guide (Triangle)***
- *Stevens River Guide (Square)*
- Two & Ten-Meter Contours
  With One-Meter River-Surface Elevations
- Camps (S=small, M=medium & L=large)
- Shoreline (8,000 CFS)

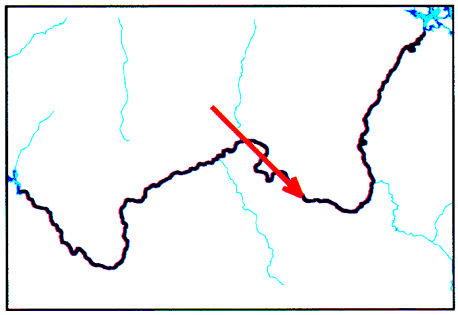

MILES

0 — 0.1

0 — 0.1 — 0.2

KILOMETERS

Scale 1:4,000
Four inches = Quarter Mile

Map location - K:\RIVERGUIDE2002\RM97.MAP
Map created on August 23, 2002 by mbreedlove

River Mile 97.5

GCMRC Centerline with Stevens, Belknap, and USGS River Guide Mile Systems

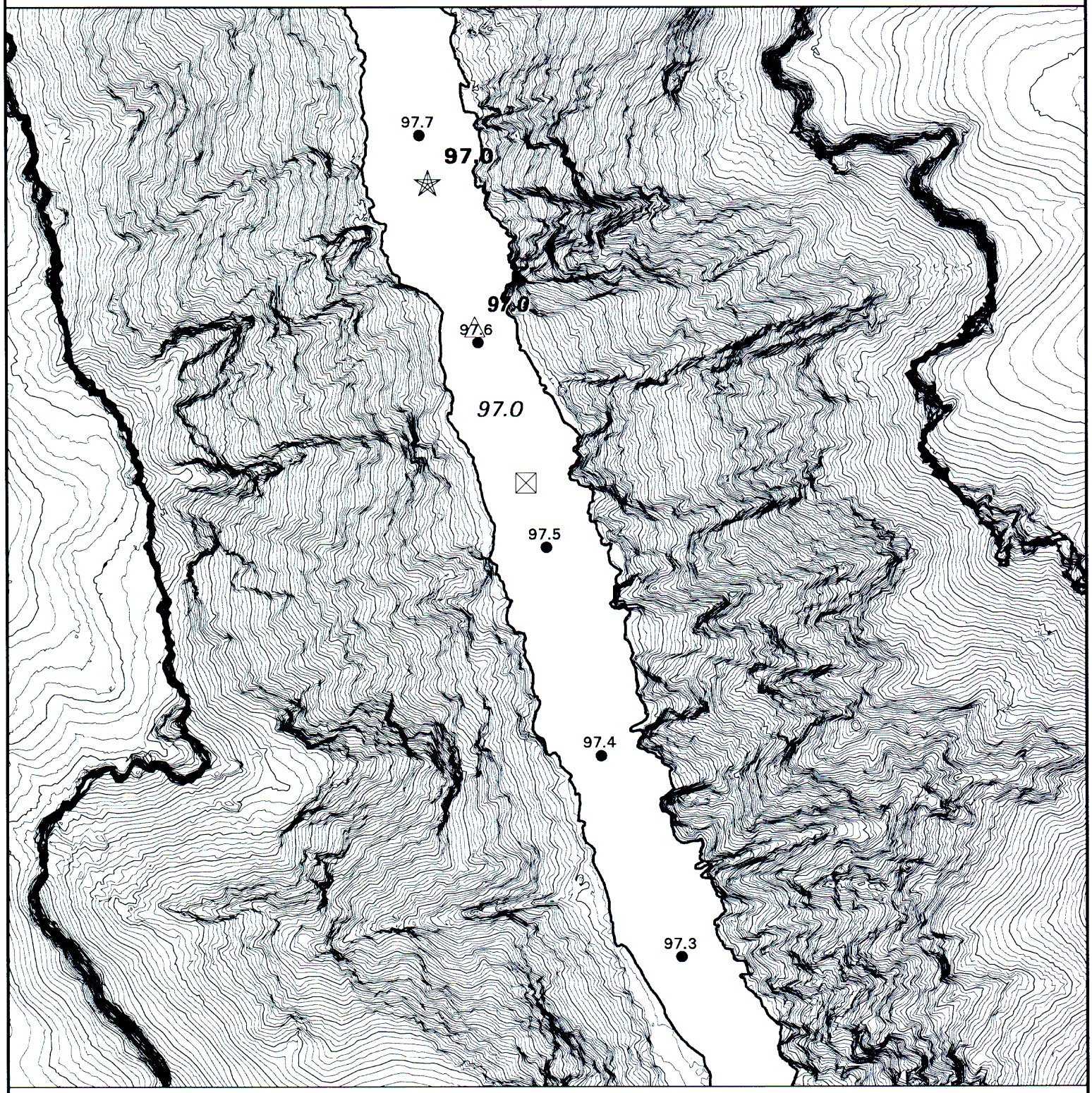

- GCMRC River Miles (Circle)
- **USGS Birdseye Mileage (Star)**
- ***Belknap River Guide (Triangle)***
- *Stevens River Guide (Square)*
- Two & Ten-Meter Contours
  With One-Meter River-Surface Elevations
- Camps (S=small, M=medium & L=large)
- Shoreline (8,000 CFS)

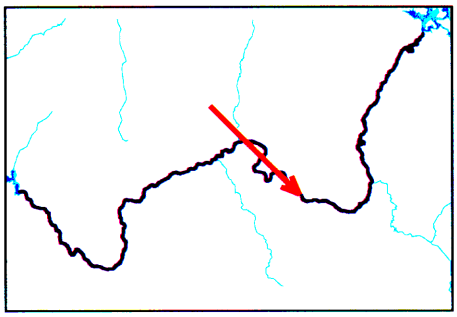

MILES

0 — 0.1

0 — 0.1 — 0.2

KILOMETERS

Scale 1:4,000
Four inches = Quarter Mile

Map location = K:/RIVERGUIDE2002/RM97_5.MAP
Map created on August 23, 2002 by mbreedlove

River Mile 98

GCMRC Centerline with Stevens, Belknap, and USGS River Guide Mile Systems

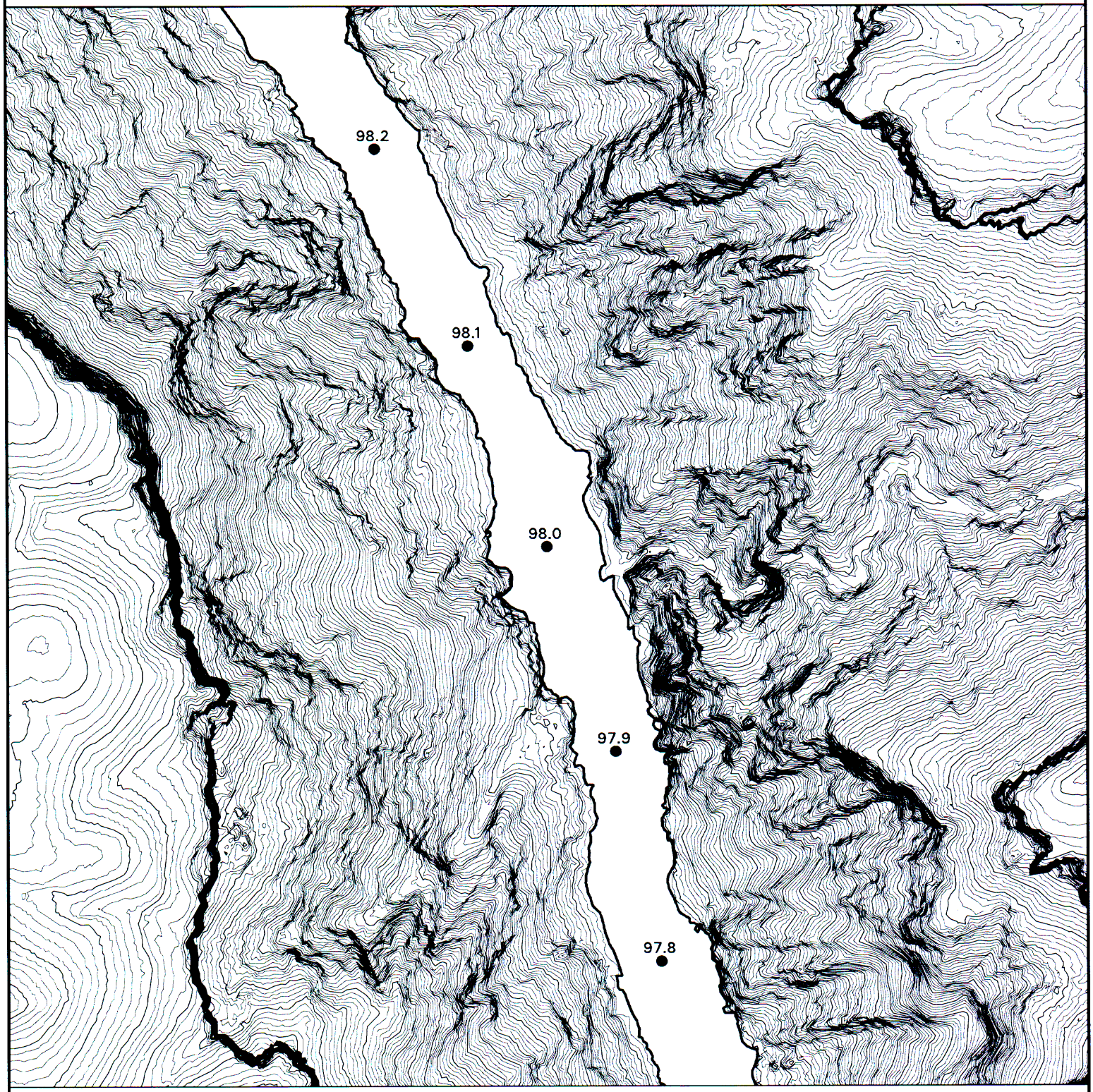

- GCMRC River Miles (Circle)
- **USGS Birdseye Mileage (Star)**
- ***Belknap River Guide (Triangle)***
- *Stevens River Guide (Square)*
- Two & Ten-Meter Contours
  With One-Meter River-Surface Elevations
- Camps (S=small, M=medium & L=large)
- Shoreline (8,000 CFS)

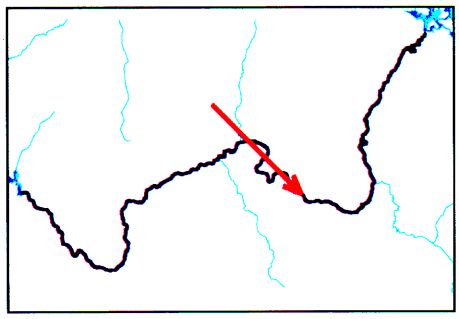

MILES

0 — 0.1

0 — 0.1 — 0.2

KILOMETERS

Scale 1:4,000
Four inches = Quarter Mile

Map location – K:/RIVERGUIDE2002/RM98.MAP
Map created on August 23, 2002 by mbreedlove

River Mile 98.5

GCMRC Centerline with Stevens, Belknap, and USGS River Guide Mile Systems

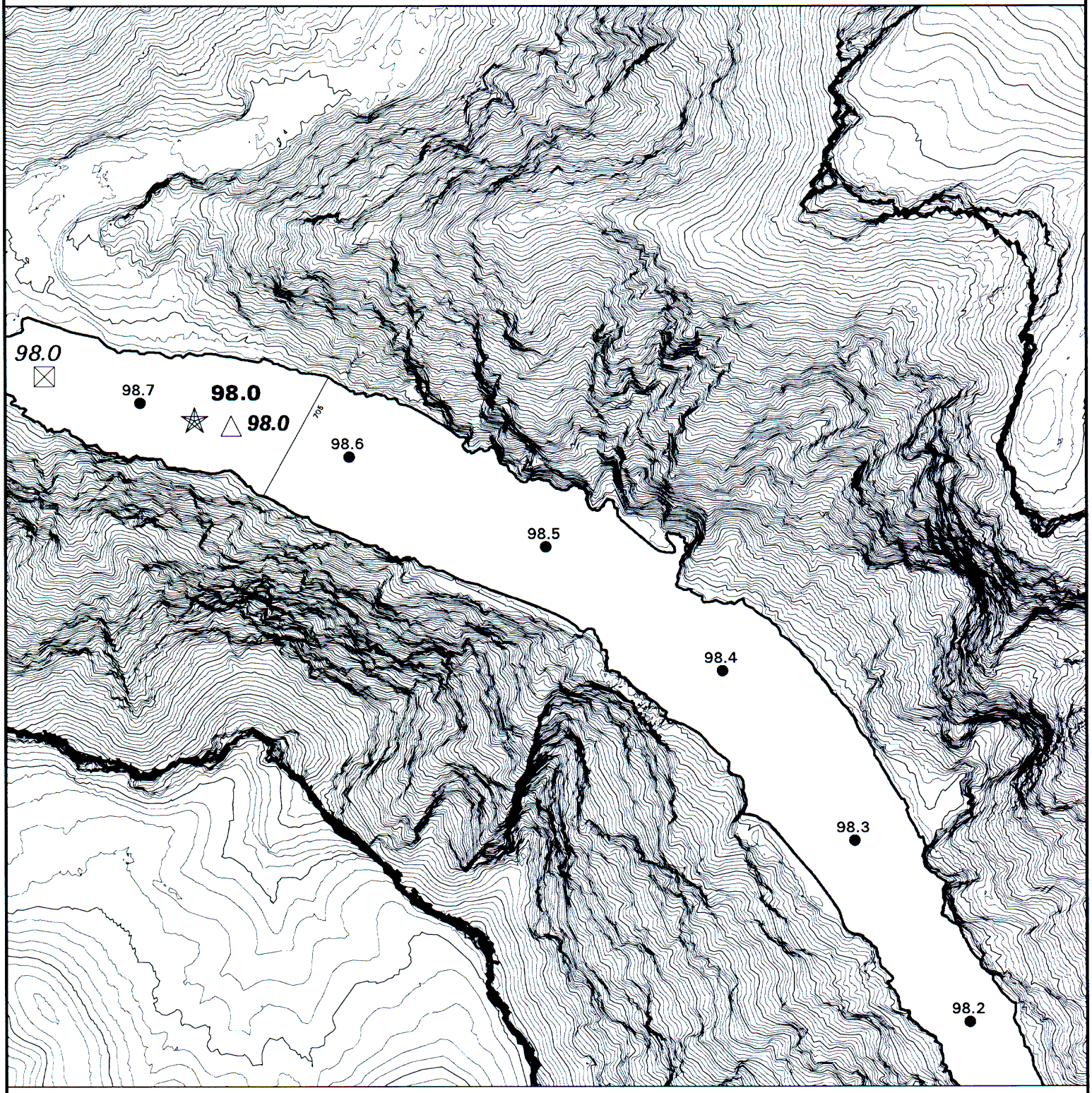

- GCMRC River Miles (Circle)
- **USGS Birdseye Mileage (Star)**
- ***Belknap River Guide (Triangle)***
- *Stevens River Guide (Square)*
- Two & Ten-Meter Contours
  With One-Meter River-Surface Elevations
- Camps (S=small, M=medium & L=large)
- Shoreline (8,000 CFS)

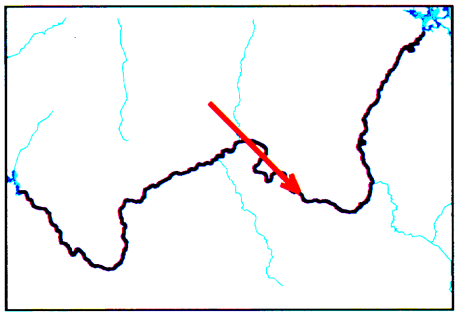

MILES

0 — 0.1

0 — 0.1 — 0.2

KILOMETERS

Scale 1:4,000
Four inches = Quarter Mile

Map location – K:/RIVERGUIDE2002/RM98_5.MAP
Map created on August 23, 2002 by mbreedlove

River Mile 99

GCMRC Centerline with Stevens, Belknap, and USGS River Guide Mile Systems



- GCMRC River Miles (Circle)
- **USGS Birdseye Mileage (Star)**
- ***Belknap River Guide (Triangle)***
- *Stevens River Guide (Square)*
- Two & Ten-Meter Contours
  With One-Meter River-Surface Elevations
- Camps (S=small, M=medium & L=large)
- Shoreline (8,000 CFS)

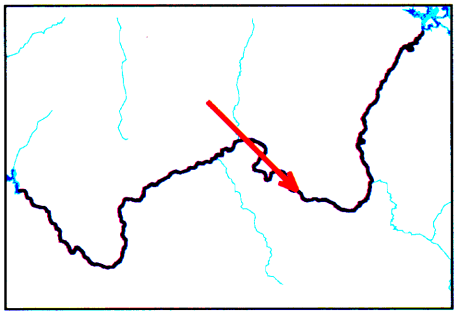

MILES

0 — 0.1

0 — 0.1 — 0.2

KILOMETERS

Scale 1:4,000
Four inches = Quarter Mile

Map location - K:/RIVERGUIDE2002/RM99.MAP
Map created on August 23, 2002 by mbreedlove

River Mile 99.5

GCMRC Centerline with Stevens, Belknap, and USGS River Guide Mile Systems



- GCMRC River Miles (Circle)
- **USGS Birdseye Mileage (Star)**
- ***Belknap River Guide (Triangle)***
- *Stevens River Guide (Square)*
- Two & Ten-Meter Contours
  With One-Meter River-Surface Elevations
- Camps (S=small, M=medium & L=large)
- Shoreline (8,000 CFS)

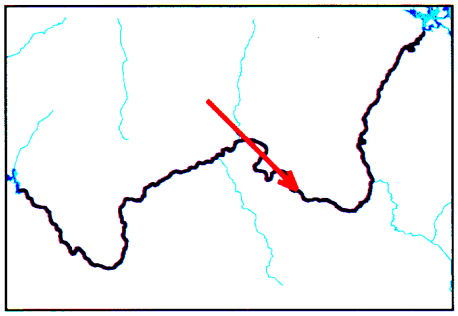

MILES

0 — 0.1

0 — 0.1 — 0.2

KILOMETERS

Scale 1:4,000
Four inches = Quarter Mile

Map location = K:/RIVERGUIDE2002/RM99_5.MAP
Map created on August 23, 2002 by mbreedlove

River Mile 100

GCMRC Centerline with Stevens, Belknap, and USGS River Guide Mile Systems



- GCMRC River Miles (Circle)
- **USGS Birdseye Mileage (Star)**
- ***Belknap River Guide (Triangle)***
- *Stevens River Guide (Square)*
- Two & Ten-Meter Contours
  With One-Meter River-Surface Elevations
- Camps (S=small, M=medium & L=large)
- Shoreline (8,000 CFS)

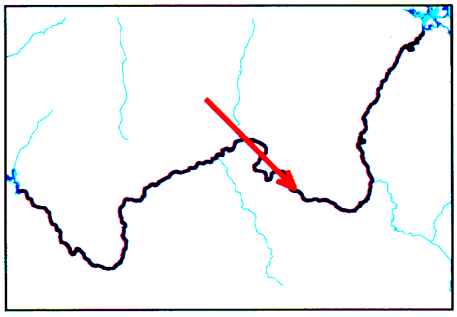

MILES

0 — 0.1

0 — 0.1 — 0.2

KILOMETERS

Scale 1:4,000
Four inches = Quarter Mile

Map location – K:/RIVERGUIDE2002/RM100.MAP
Map created on August 23, 2002 by mbreedlove

River Mile 100.5

GCMRC Centerline with Stevens, Belknap, and USGS River Guide Mile Systems

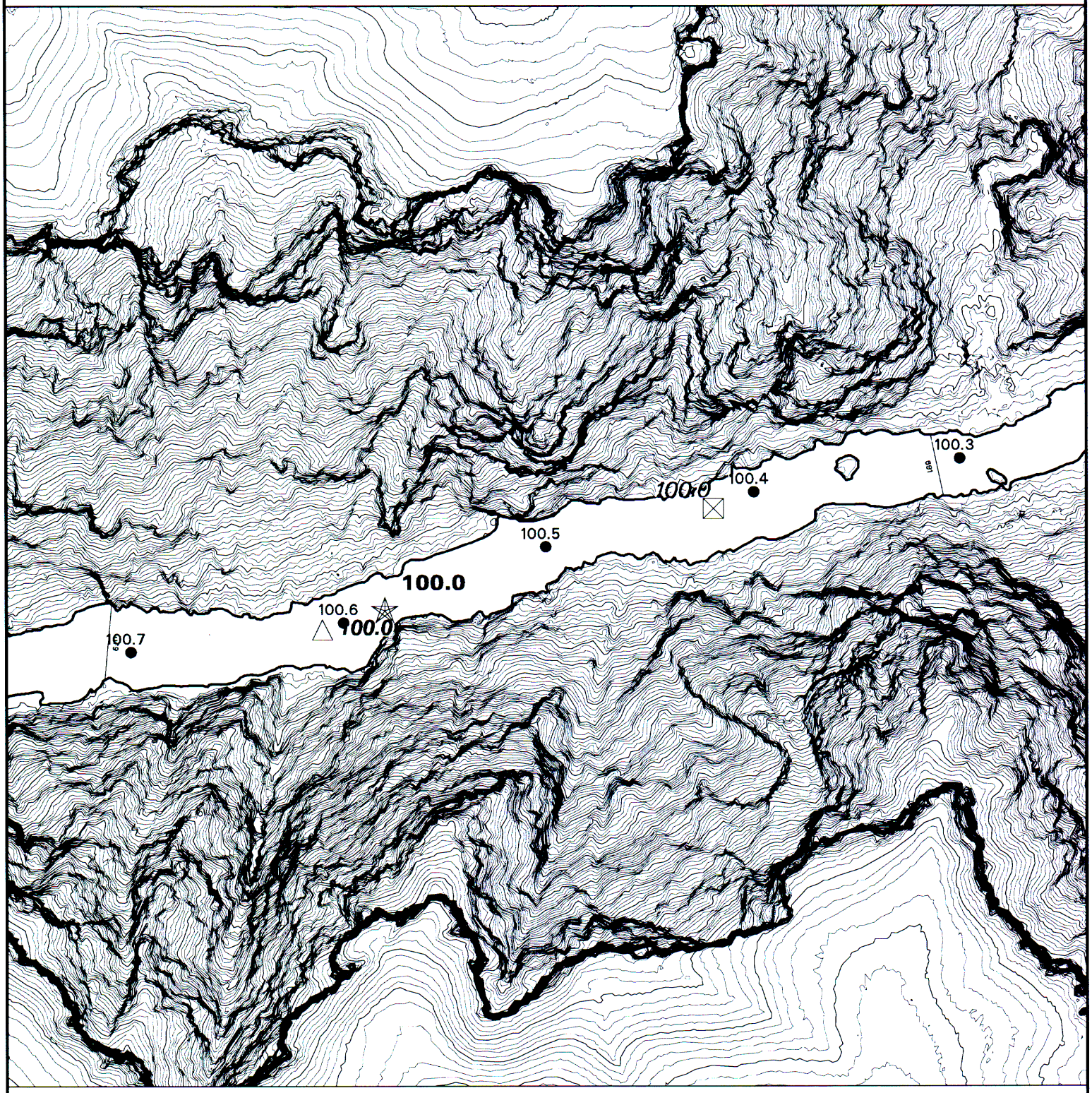

- GCMRC River Miles (Circle)
- **USGS Birdseye Mileage (Star)**
- ***Belknap River Guide (Triangle)***
- *Stevens River Guide (Square)*
- Two & Ten-Meter Contours
  With One-Meter River-Surface Elevations
- Camps (S=small, M=medium & L=large)
- Shoreline (8,000 CFS)

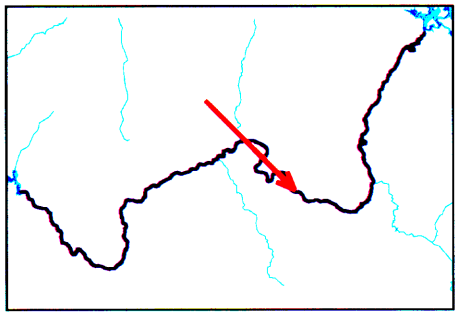

MILES

0 — 0.1

0 — 0.1 — 0.2

KILOMETERS

Scale 1:4,000
Four inches = Quarter Mile

Map location – K:/RIVERGUIDE2002/RM100_5.MAP
Map created on August 23, 2002 by mbreedlove

River Mile 101

GCMRC Centerline with Stevens, Belknap, and USGS River Guide Mile Systems

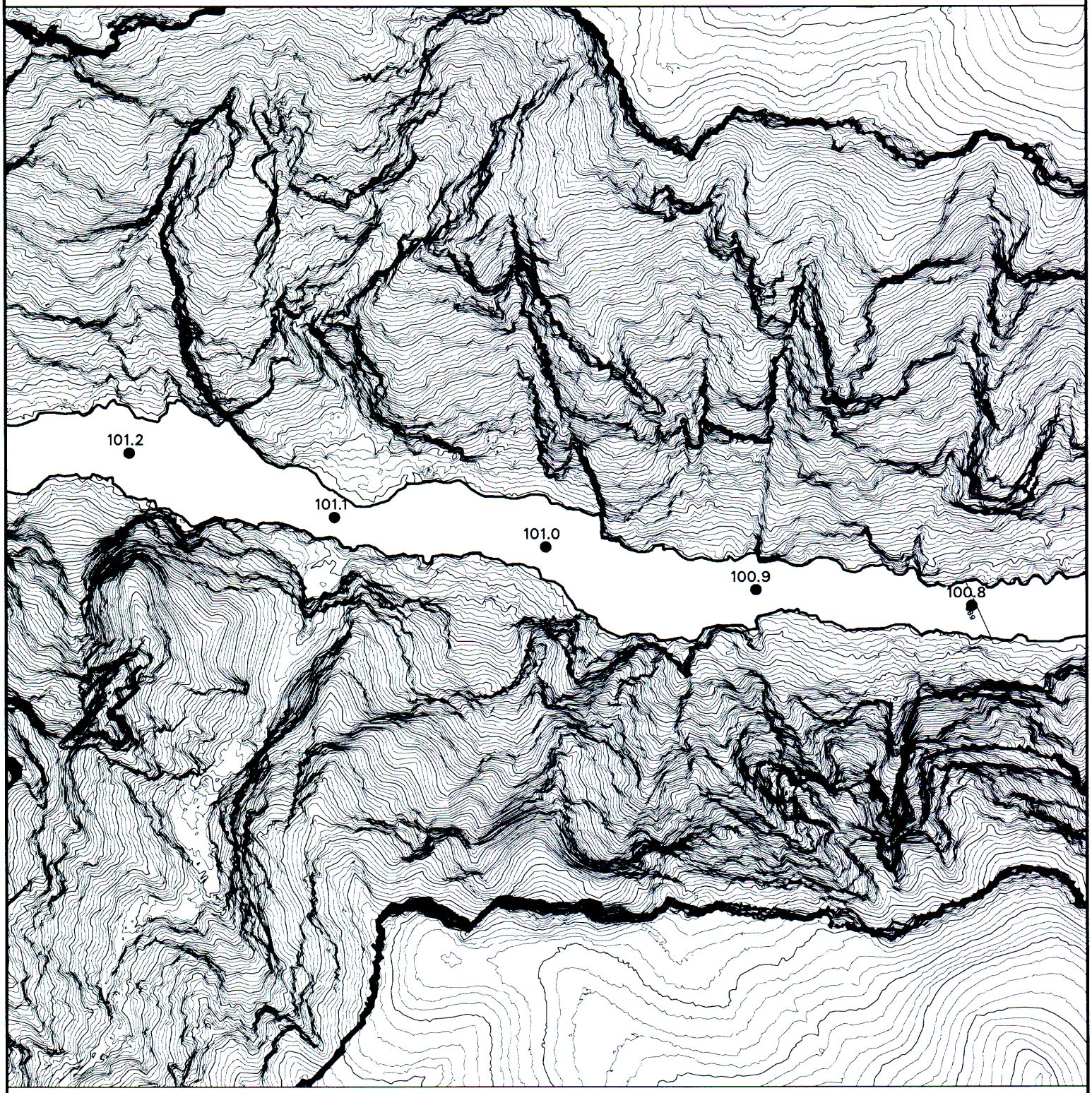

- GCMRC River Miles (Circle)
- **USGS Birdseye Mileage (Star)**
- ***Belknap River Guide (Triangle)***
- *Stevens River Guide (Square)*
- Two & Ten-Meter Contours
  With One-Meter River-Surface Elevations
- Camps (S=small, M=medium & L=large)
- Shoreline (8,000 CFS)

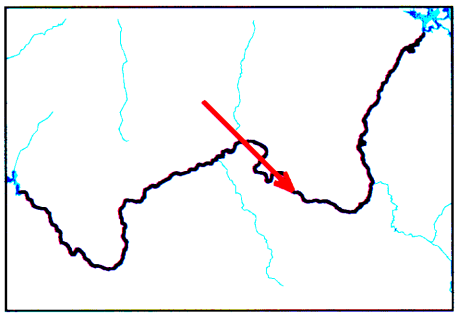

MILES

0 — 0.1

0 — 0.1 — 0.2

KILOMETERS

Scale 1:4,000
Four inches = Quarter Mile

Map location – K:/RIVERGUIDE2002/RM101.MAP
Map created on August 23, 2002 by mbreedlove

River Mile 101.5

GCMRC Centerline with Stevens, Belknap, and USGS River Guide Mile Systems



- GCMRC River Miles (Circle)
- **USGS Birdseye Mileage (Star)**
- ***Belknap River Guide (Triangle)***
- *Stevens River Guide (Square)*
- Two & Ten-Meter Contours
  With One-Meter River-Surface Elevations
- Camps (S=small, M=medium & L=large)
- Shoreline (8,000 CFS)

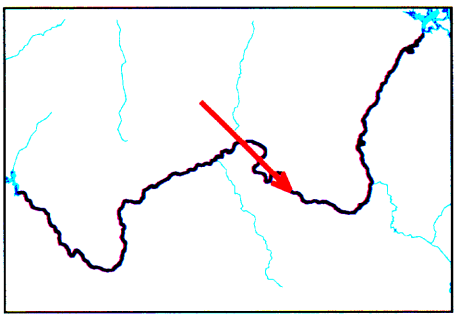

MILES

0 — 0.1

0 — 0.1 — 0.2

KILOMETERS

Scale 1:4,000
Four inches = Quarter Mile

Map location = K:/RIVERGUIDE2002/RM101_5.MAP
Map created on August 23, 2002 by mbreedlove

River Mile 102

GCMRC Centerline with Stevens, Belknap, and USGS River Guide Mile Systems



- GCMRC River Miles (Circle)
- **USGS Birdseye Mileage (Star)**
- ***Belknap River Guide (Triangle)***
- *Stevens River Guide (Square)*
- Two & Ten-Meter Contours
  With One-Meter River-Surface Elevations
- Camps (S=small, M=medium & L=large)
- Shoreline (8,000 CFS)

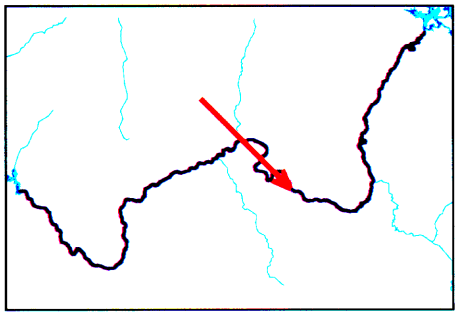

MILES

0 — 0.1

0 — 0.1 — 0.2

KILOMETERS

Scale 1:4,000
Four inches = Quarter Mile

Map location - K:/RIVERGUIDE2002/RM102.MAP
Map created on August 23, 2002 by mbreedlove

River Mile 102.5

GCMRC Centerline with Stevens, Belknap, and USGS River Guide Mile Systems



- GCMRC River Miles (Circle)
- **USGS Birdseye Mileage (Star)**
- ***Belknap River Guide (Triangle)***
- *Stevens River Guide (Square)*
- Two & Ten-Meter Contours
  With One-Meter River-Surface Elevations
- Camps (S=small, M=medium & L=large)
- Shoreline (8,000 CFS)

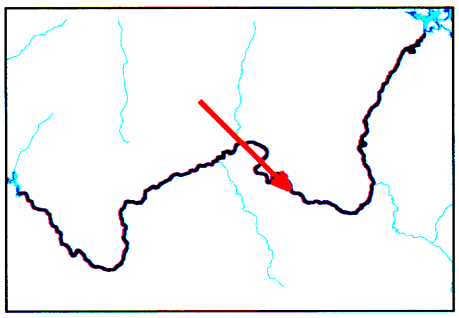

MILES

0 0.1

0 0.1 0.2

KILOMETERS

Scale 1:4,000
Four inches = Quarter Mile

Map location = K:/RIVERGUIDE2002/RM102_5.MAP
Map created on August 23, 2002 by mbreedlove

River Mile 103

GCMRC Centerline with Stevens, Belknap, and USGS River Guide Mile Systems

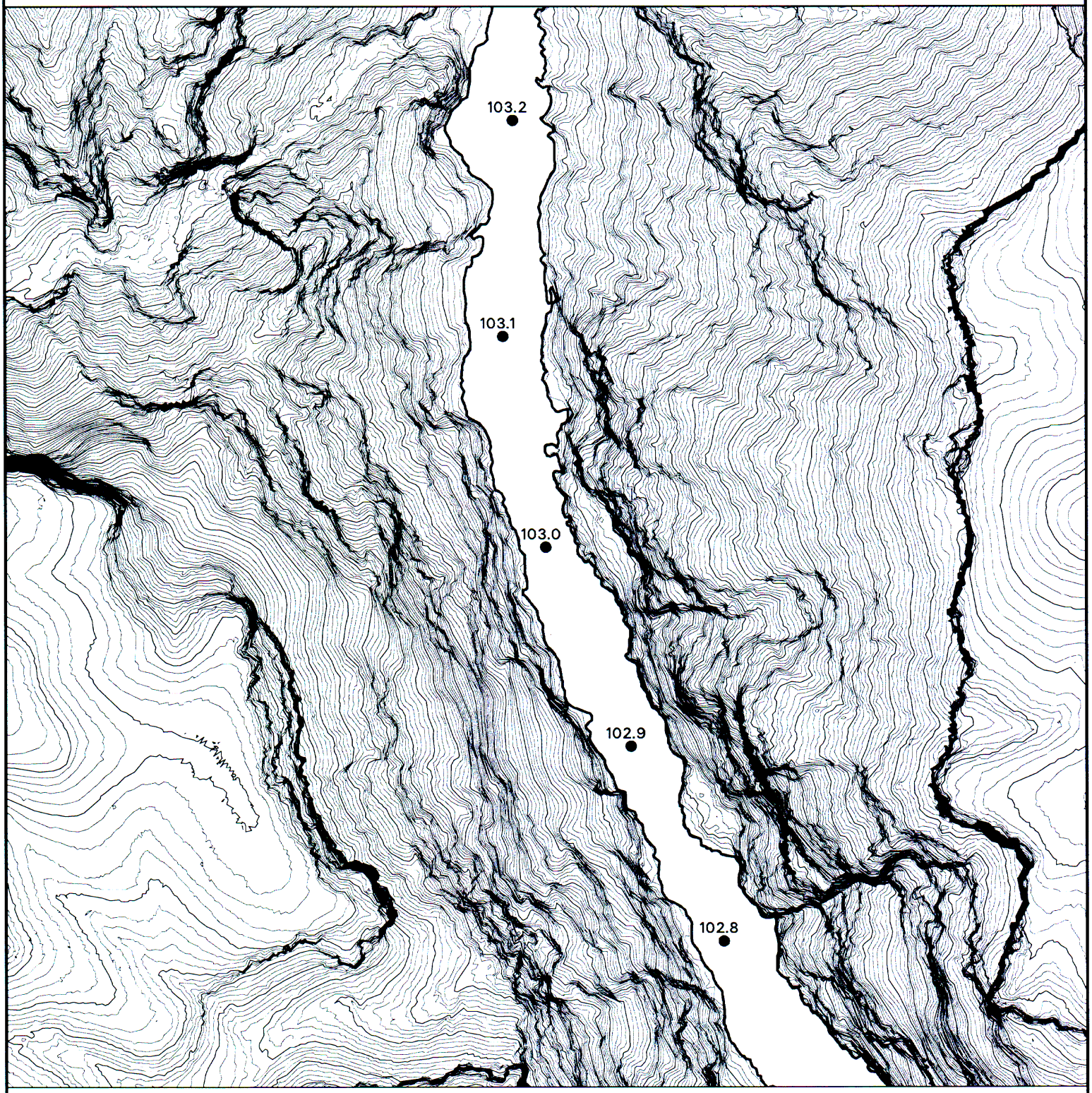

- GCMRC River Miles (Circle)
- **USGS Birdseye Mileage (Star)**
- ***Belknap River Guide (Triangle)***
- *Stevens River Guide (Square)*
- Two & Ten-Meter Contours
  With One-Meter River-Surface Elevations
- Camps (S=small, M=medium & L=large)
- Shoreline (8,000 CFS)

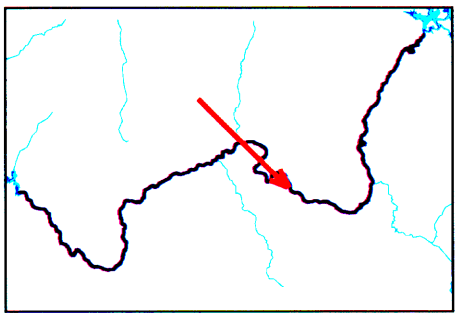

MILES

0 — 0.1

0 — 0.1 — 0.2

KILOMETERS

Scale 1:4,000
Four inches = Quarter Mile

Map location = K:/RIVERGUIDE2002/RM103.MAP
Map created on August 23, 2002 by mbreedlove

River Mile 103.5

GCMRC Centerline with Stevens, Belknap, and USGS River Guide Mile Systems



- GCMRC River Miles (Circle)
- **USGS Birdseye Mileage (Star)**
- ***Belknap River Guide (Triangle)***
- *Stevens River Guide (Square)*
- Two & Ten-Meter Contours
  With One-Meter River-Surface Elevations
- Camps (S=small, M=medium & L=large)
- Shoreline (8,000 CFS)

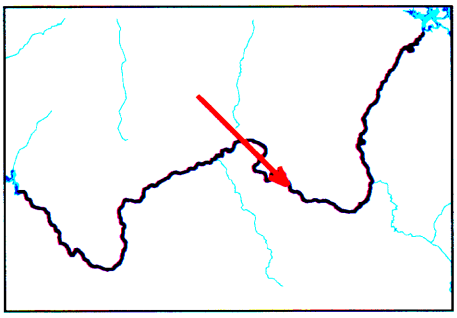

MILES

0 — 0.1

0 — 0.1 — 0.2

KILOMETERS

Scale 1:4,000
Four inches = Quarter Mile

Map location - K:/RIVERGUIDE2002/RM103_5.MAP
Map created on August 23, 2002 by mbreedlove

River Mile 104

GCMRC Centerline with Stevens, Belknap, and USGS River Guide Mile Systems

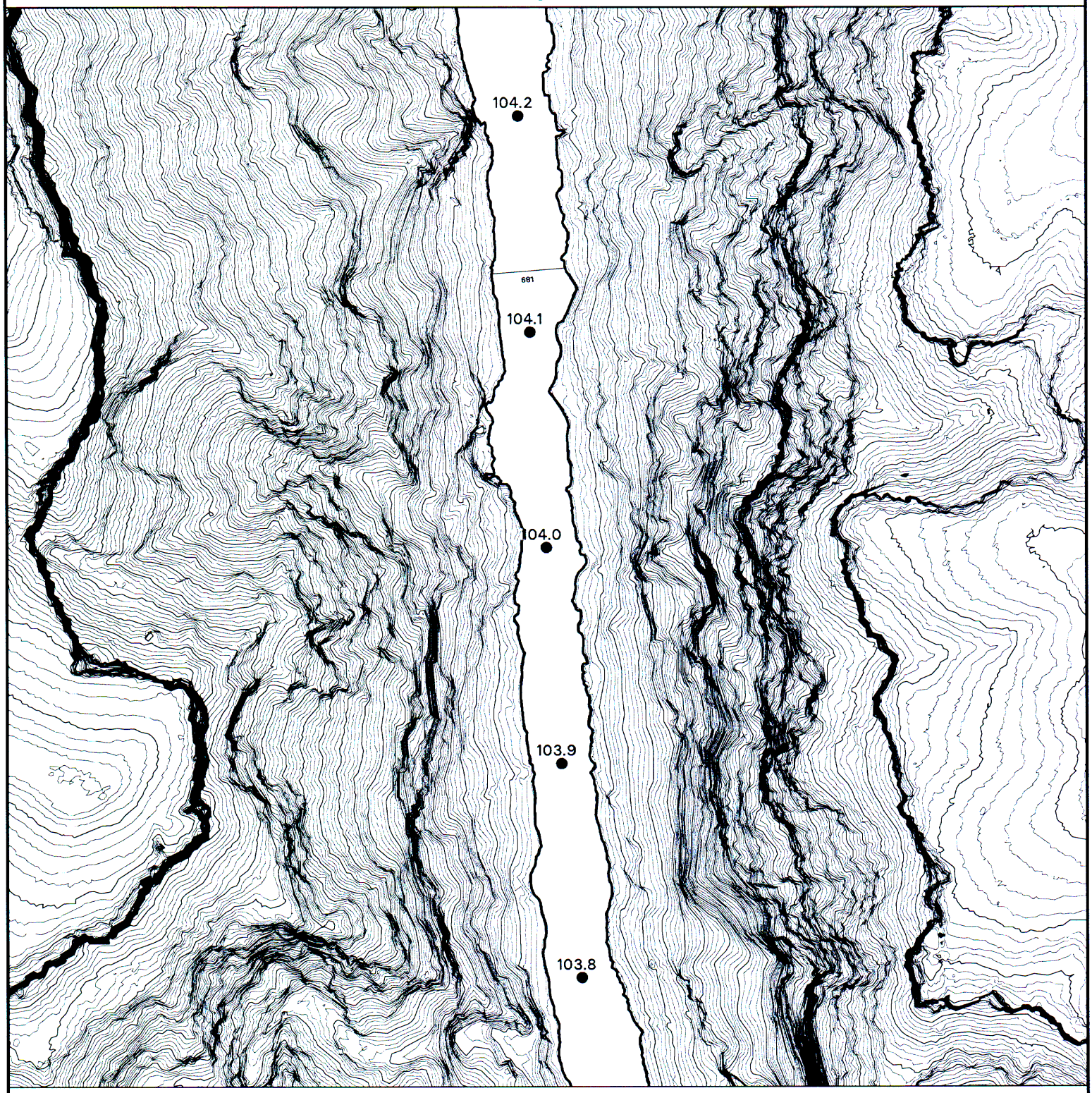

- GCMRC River Miles (Circle)
- **USGS Birdseye Mileage (Star)**
- ***Belknap River Guide (Triangle)***
- *Stevens River Guide (Square)*
- Two & Ten-Meter Contours
  With One-Meter River-Surface Elevations
- Camps (S=small, M=medium & L=large)
- Shoreline (8,000 CFS)

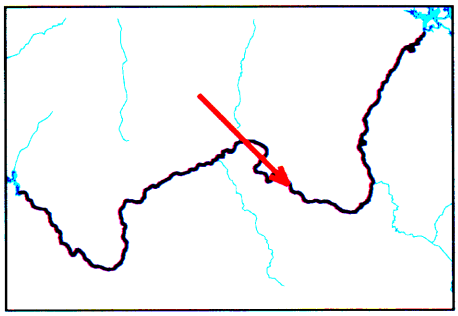

MILES

0 — 0.1

0 — 0.1 — 0.2

KILOMETERS

Scale 1:4,000
Four inches = Quarter Mile

Map location – K:/RIVERGUIDE2002/RM104.MAP
Map created on August 23, 2002 by mbreedlove

River Mile 104.5

GCMRC Centerline with Stevens, Belknap, and USGS River Guide Mile Systems

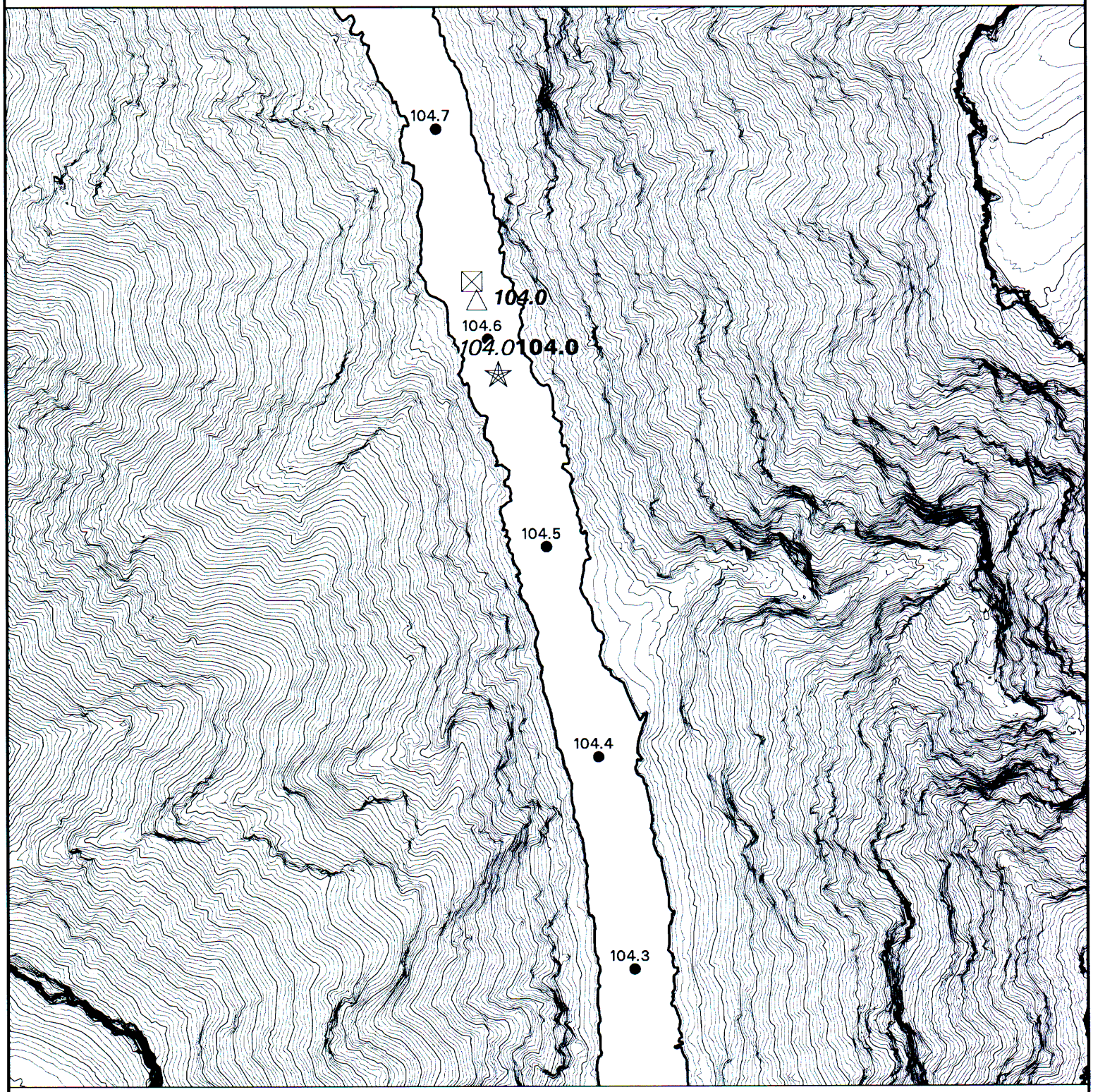

- GCMRC River Miles (Circle)
- **USGS Birdseye Mileage (Star)**
- ***Belknap River Guide (Triangle)***
- *Stevens River Guide (Square)*
- Two & Ten-Meter Contours
  With One-Meter River-Surface Elevations
- Camps (S=small, M=medium & L=large)
- Shoreline (8,000 CFS)

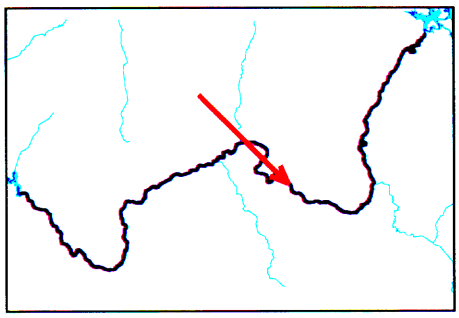

MILES

0 0.1

0 0.1 0.2

KILOMETERS

Scale 1:4,000
Four inches = Quarter Mile

Map location = K:/RIVERGUIDE2002/RM104_5.MAP
Map created on August 23, 2002 by mbreedlove

River Mile 105

GCMRC Centerline with Stevens, Belknap, and USGS River Guide Mile Systems

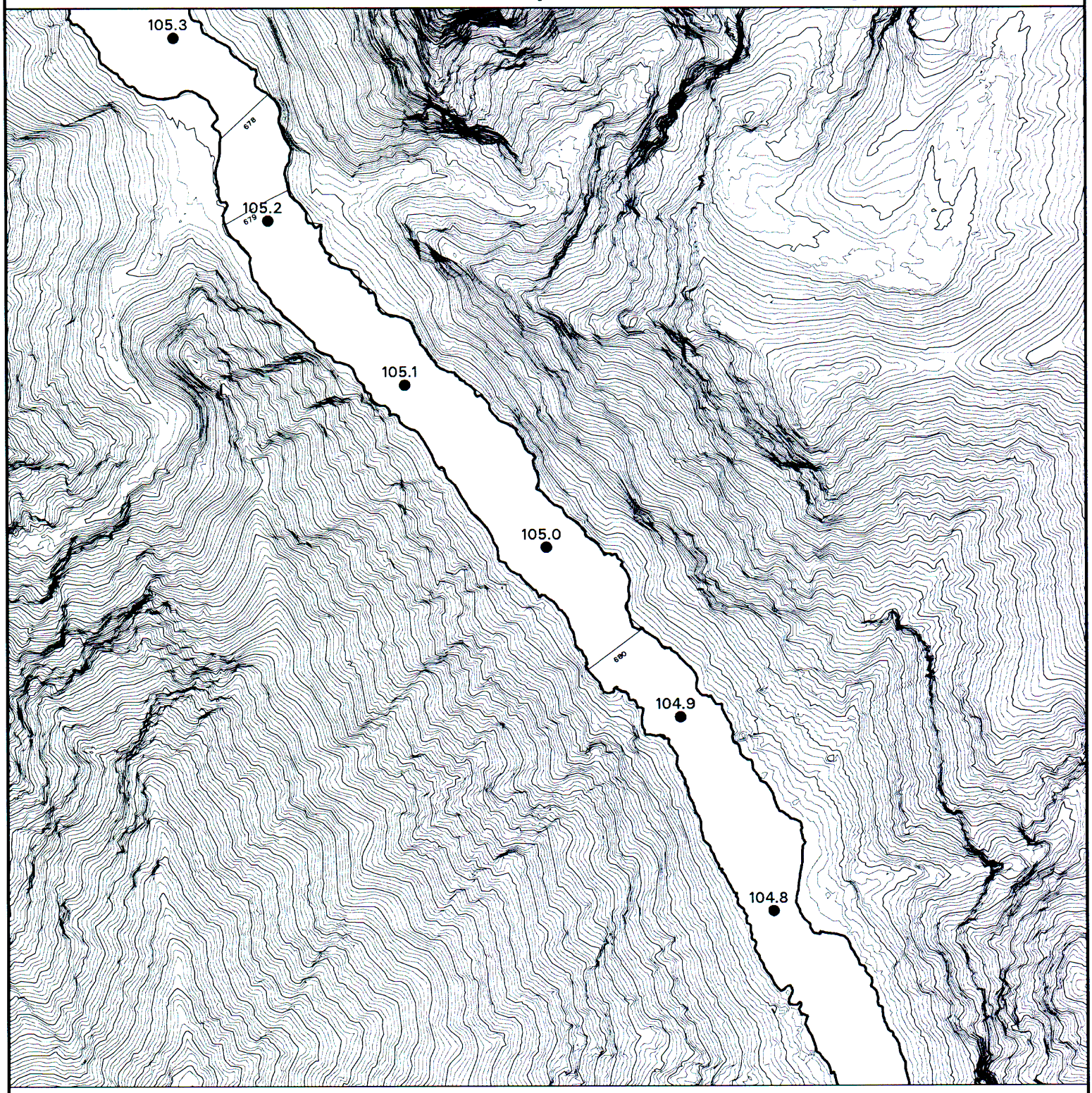

- GCMRC River Miles (Circle)
- **USGS Birdseye Mileage (Star)**
- ***Belknap River Guide (Triangle)***
- *Stevens River Guide (Square)*
- Two & Ten-Meter Contours
  With One-Meter River-Surface Elevations
- Camps (S=small, M=medium & L=large)
- Shoreline (8,000 CFS)

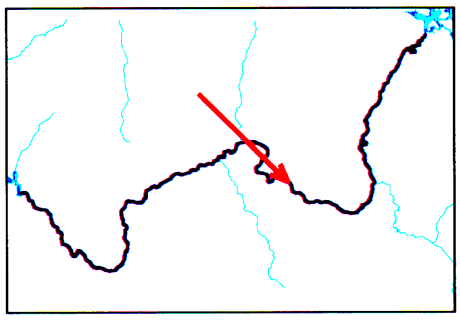

MILES

0 0.1

0 0.1 0.2

KILOMETERS

Scale 1:4,000
Four inches = Quarter Mile

Map location = K:/RIVERGUIDE2002/RM105.MAP
Map created on August 23, 2002 by mbreedlove

River Mile 105.5

GCMRC Centerline with Stevens, Belknap, and USGS River Guide Mile Systems

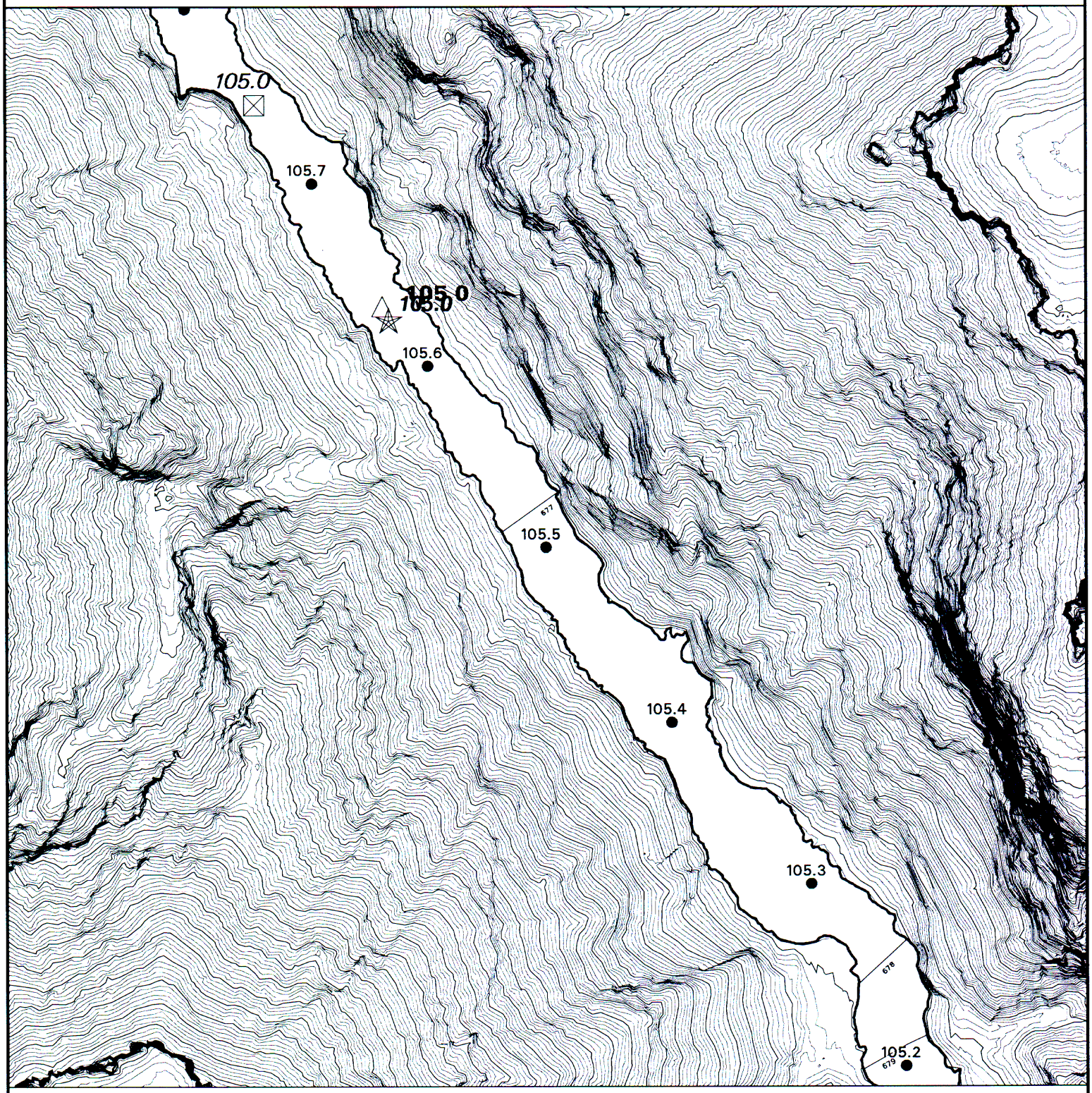

- GCMRC River Miles (Circle)
- **USGS Birdseye Mileage (Star)**
- ***Belknap River Guide (Triangle)***
- *Stevens River Guide (Square)*
- Two & Ten-Meter Contours
  With One-Meter River-Surface Elevations
- Camps (S=small, M=medium & L=large)
- Shoreline (8,000 CFS)

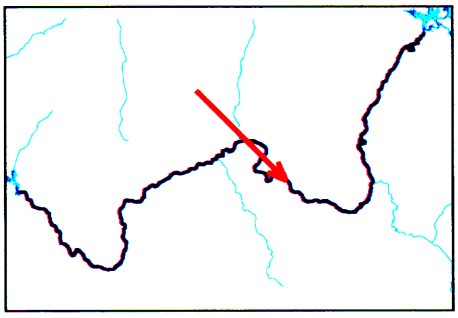

MILES

0 — 0.1

0 — 0.1 — 0.2

KILOMETERS

Scale 1:4,000
Four inches = Quarter Mile

Map location = K:/RIVERGUIDE2002/RM105_5.MAP
Map created on August 23, 2002 by mbreedlove

River Mile 106

GCMRC Centerline with Stevens, Belknap, and USGS River Guide Mile Systems

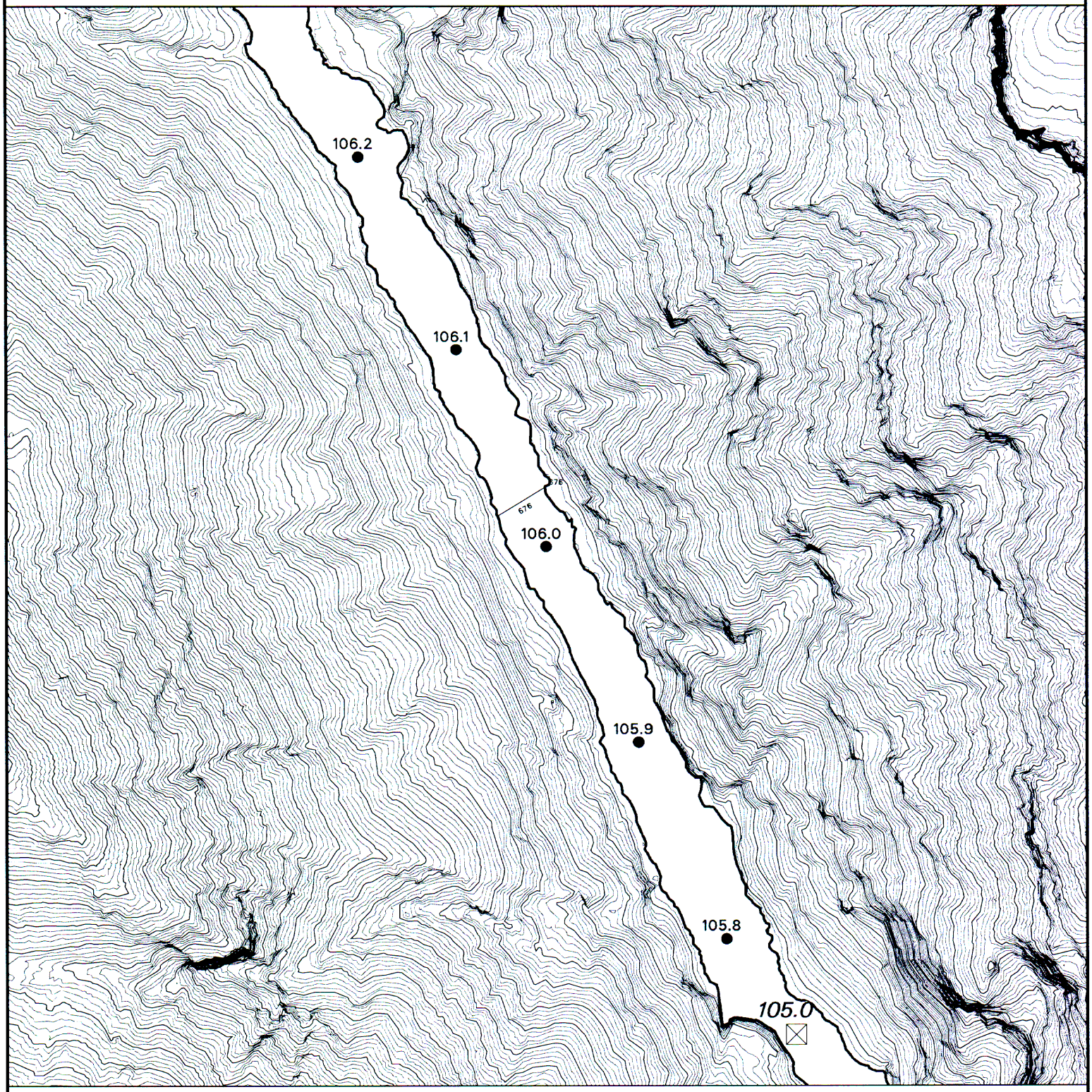

- GCMRC River Miles (Circle)
- **USGS Birdseye Mileage (Star)**
- ***Belknap River Guide (Triangle)***
- *Stevens River Guide (Square)*
- Two & Ten-Meter Contours
  With One-Meter River-Surface Elevations
- Camps (S=small, M=medium & L=large)
- Shoreline (8,000 CFS)

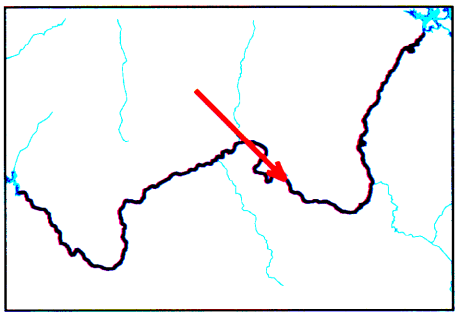

MILES

0 0.1

0 0.1 0.2

KILOMETERS

Scale 1:4,000
Four inches = Quarter Mile

Map location – K:/RIVERGUIDE2002/RM106.MAP
Map created on August 23, 2002 by mbreedlove

River Mile 106.5

GCMRC Centerline with Stevens, Belknap, and USGS River Guide Mile Systems

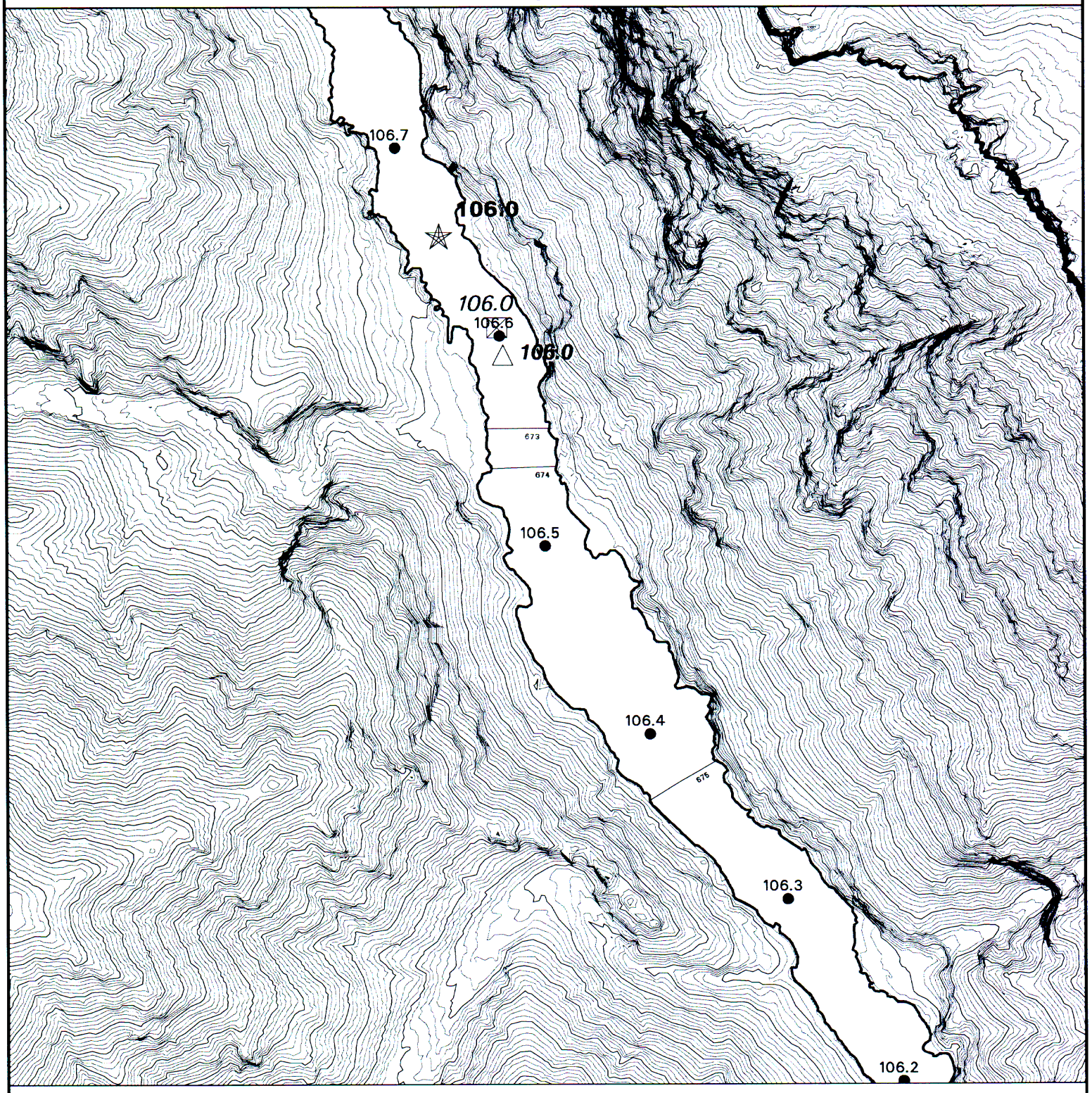

- GCMRC River Miles (Circle)
- **USGS Birdseye Mileage (Star)**
- ***Belknap River Guide (Triangle)***
- *Stevens River Guide (Square)*
- Two & Ten-Meter Contours
  With One-Meter River-Surface Elevations
- Camps (S=small, M=medium & L=large)
- Shoreline (8,000 CFS)

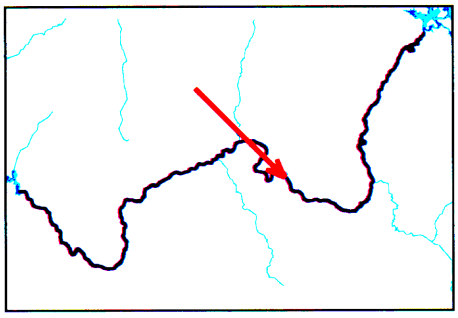

MILES

0 0.1

0 0.1 0.2

KILOMETERS

Scale 1:4,000
Four inches = Quarter Mile

Map location = K:/RIVERGUIDE2002/RM106_5.MAP
Map created on August 23, 2002 by mbreedlove

River Mile 107

GCMRC Centerline with Stevens, Belknap, and USGS River Guide Mile Systems

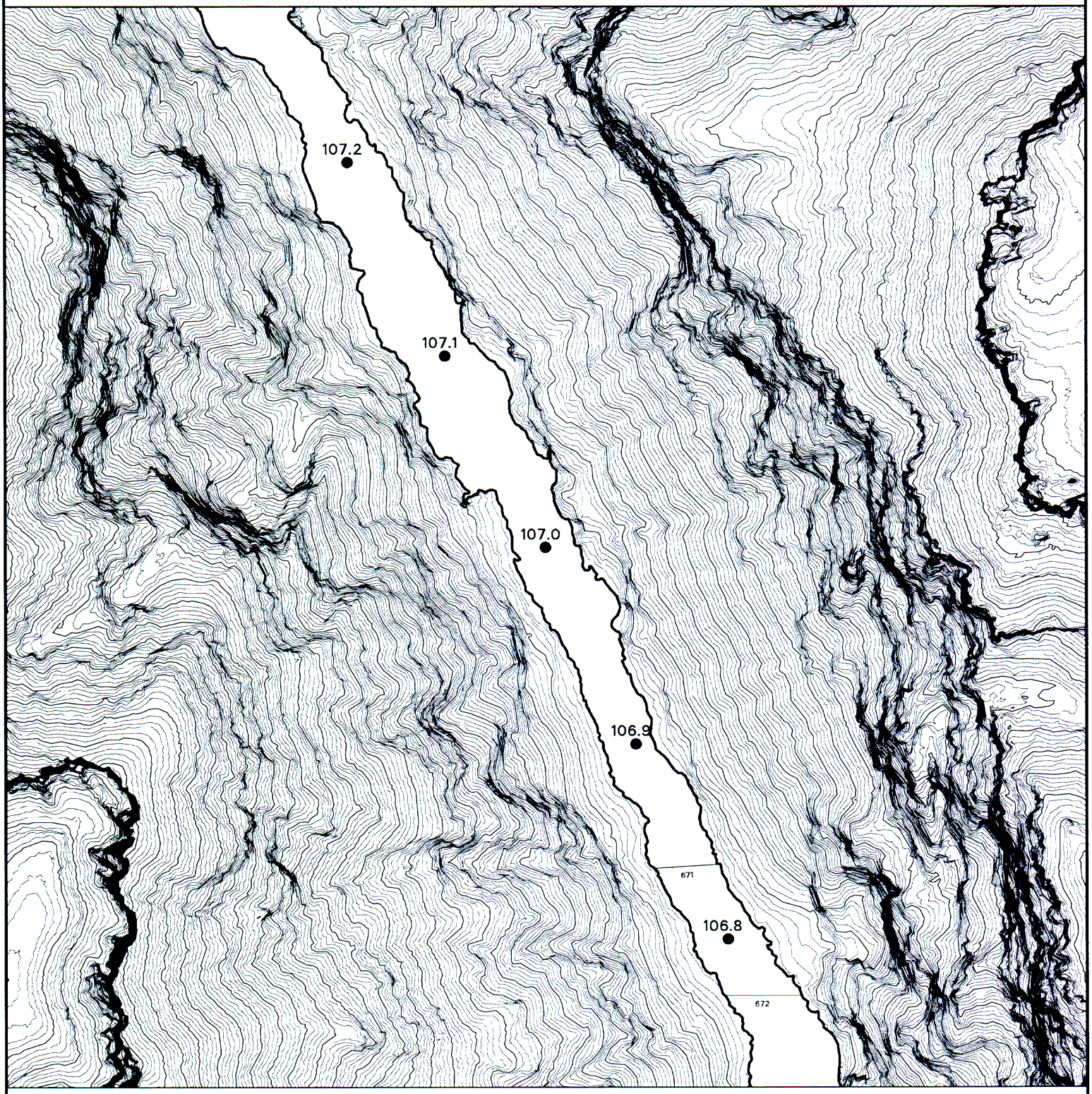

- GCMRC River Miles (Circle)
- **USGS Birdseye Mileage (Star)**
- ***Belknap River Guide (Triangle)***
- *Stevens River Guide (Square)*
- Two & Ten-Meter Contours
  With One-Meter River-Surface Elevations
- Camps (S=small, M=medium & L=large)
- Shoreline (8,000 CFS)

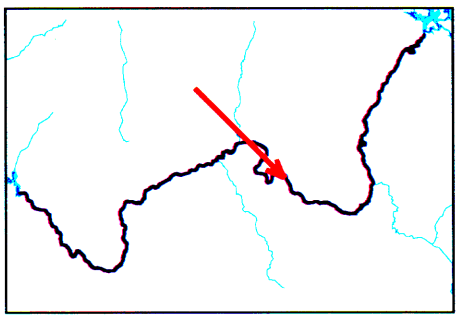

MILES

0 0.1

0 0.1 0.2

KILOMETERS

Scale 1:4,000
Four inches = Quarter Mile

Map location - K:/RIVERGUIDE2002/RM107.MAP
Map created on August 23, 2002 by mbreedlove

River Mile 107.5

GCMRC Centerline with Stevens, Belknap, and USGS River Guide Mile Systems

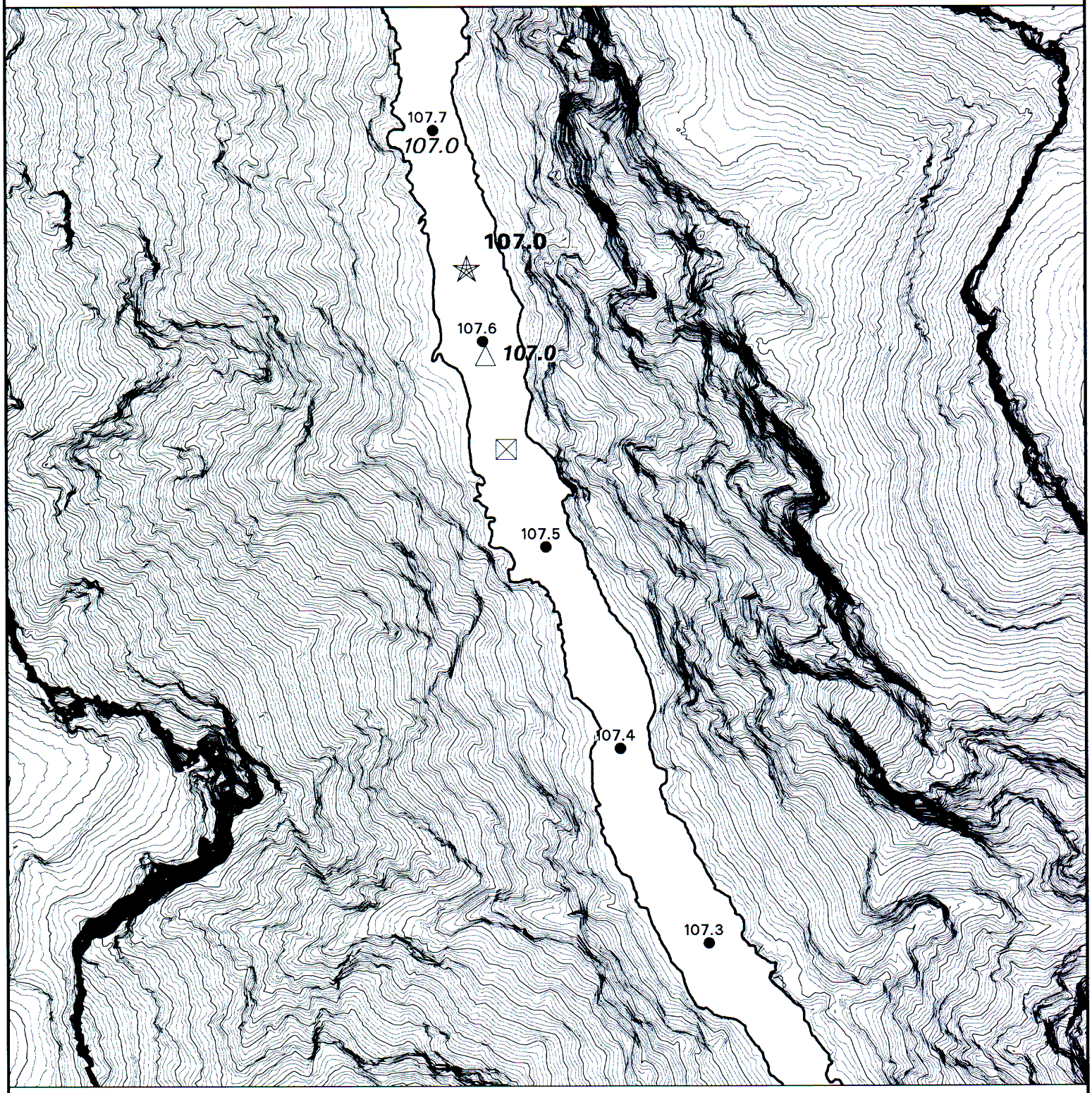

- GCMRC River Miles (Circle)
- **USGS Birdseye Mileage (Star)**
- ***Belknap River Guide (Triangle)***
- *Stevens River Guide (Square)*
- Two & Ten-Meter Contours
  With One-Meter River-Surface Elevations
- Camps (S=small, M=medium & L=large)
- Shoreline (8,000 CFS)

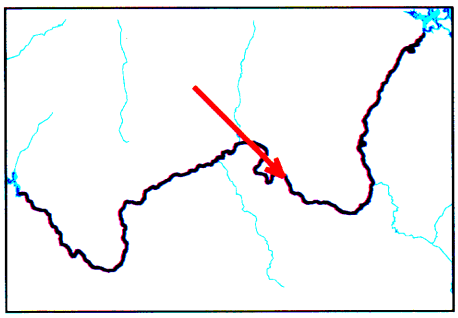

MILES

0 0.1

0 0.1 0.2

KILOMETERS

Scale 1:4,000
Four inches = Quarter Mile

Map location - K:/RIVERGUIDE2002/RM107_5.MAP
Map created on August 23, 2002 by mbreedlove

River Mile 108

GCMRC Centerline with Stevens, Belknap, and USGS River Guide Mile Systems

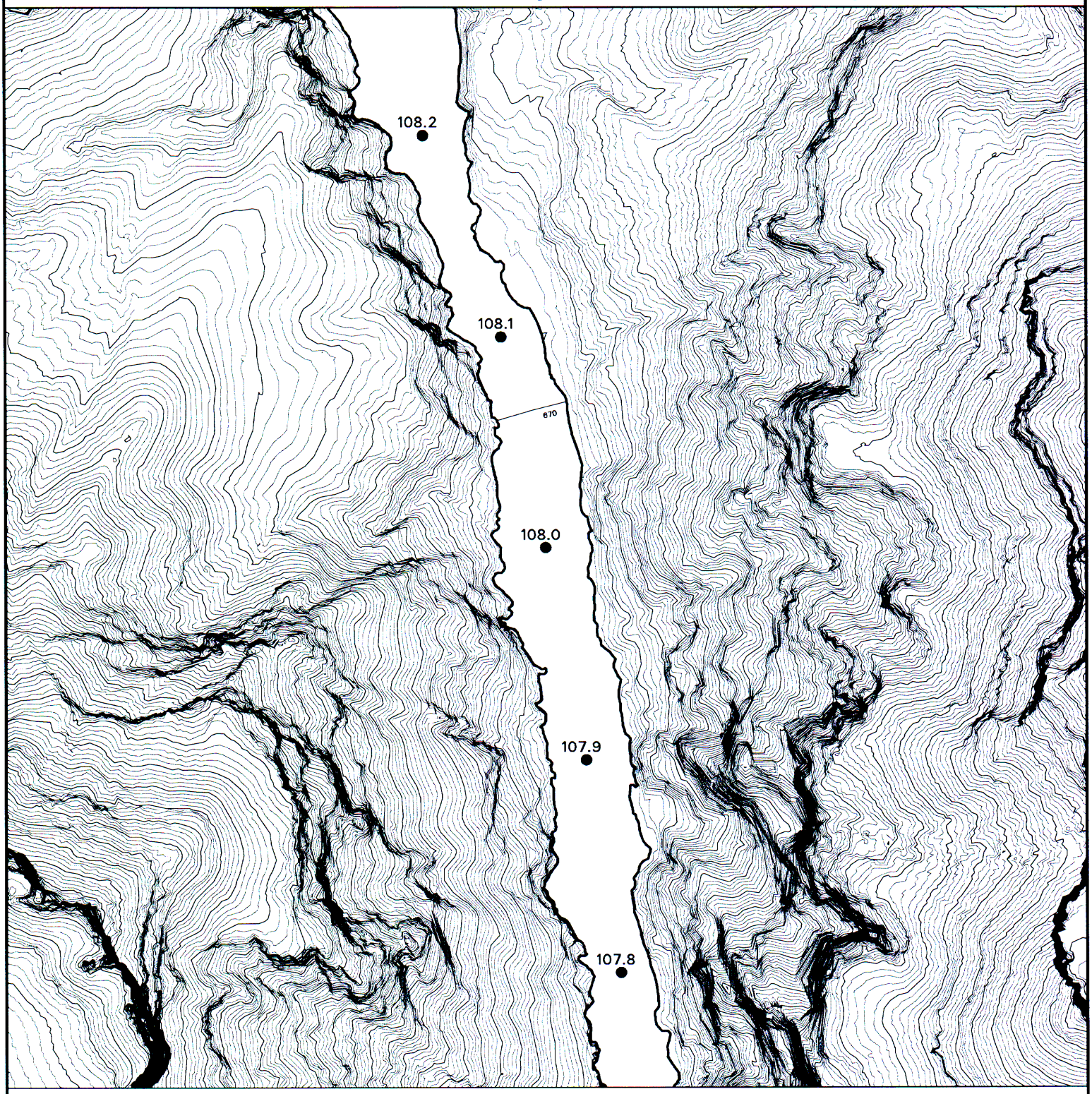

- GCMRC River Miles (Circle)
- **USGS Birdseye Mileage (Star)**
- ***Belknap River Guide (Triangle)***
- *Stevens River Guide (Square)*
- Two & Ten-Meter Contours
  With One-Meter River-Surface Elevations
- Camps (S=small, M=medium & L=large)
- Shoreline (8,000 CFS)

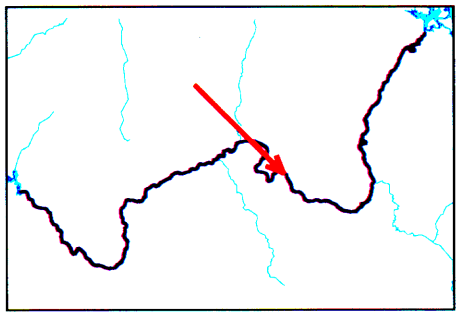

MILES

0 0.1

0 0.1 0.2

KILOMETERS

Scale 1:4,000
Four inches = Quarter Mile

Map location - K:/RIVERGUIDE2002/RM108.MAP
Map created on August 23, 2002 by mbreedlove

River Mile 108.5

GCMRC Centerline with Stevens, Belknap, and USGS River Guide Mile Systems

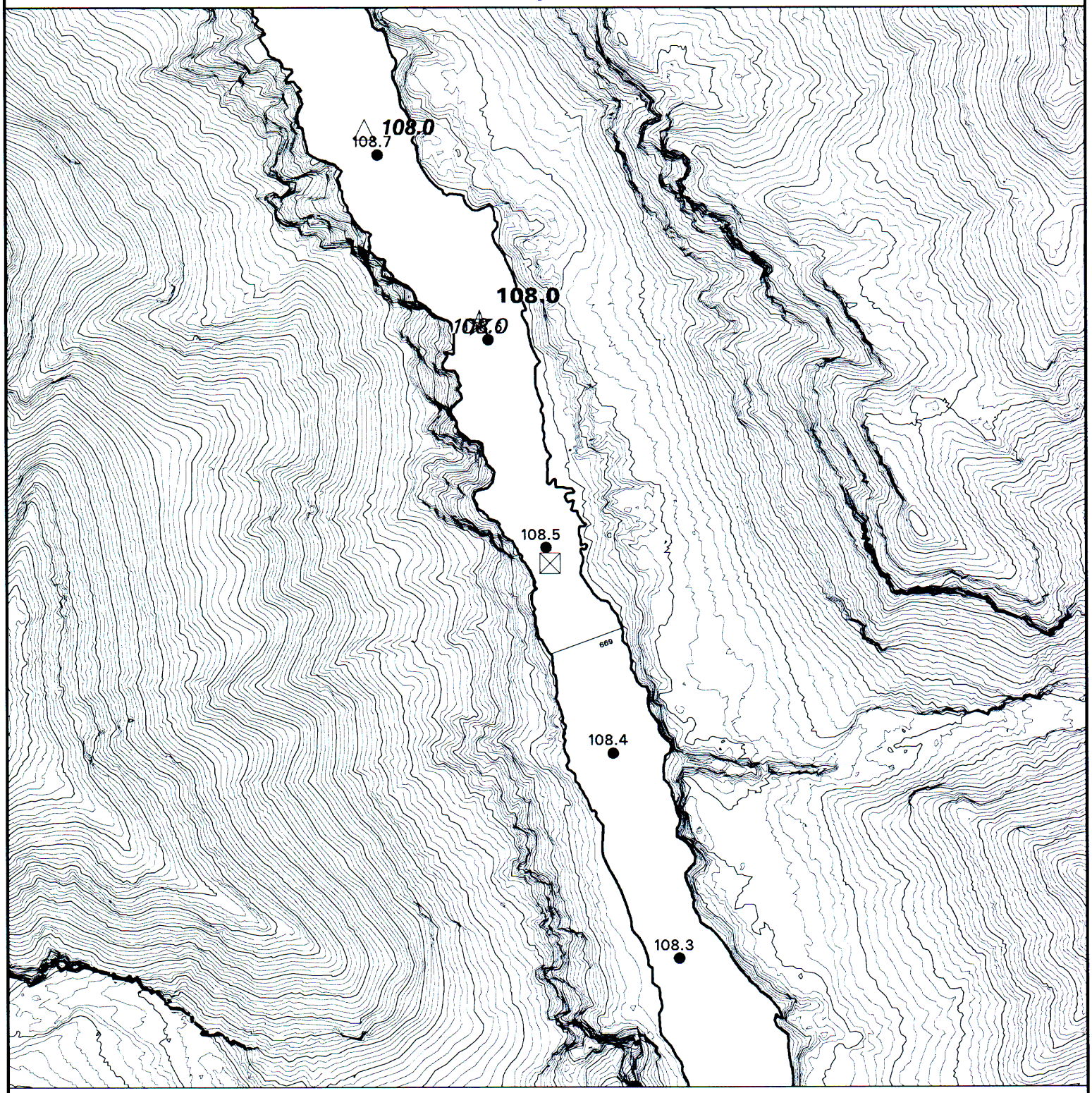

- GCMRC River Miles (Circle)
- **USGS Birdseye Mileage (Star)**
- ***Belknap River Guide (Triangle)***
- *Stevens River Guide (Square)*
- Two & Ten-Meter Contours
  With One-Meter River-Surface Elevations
- Camps (S=small, M=medium & L=large)
- Shoreline (8,000 CFS)

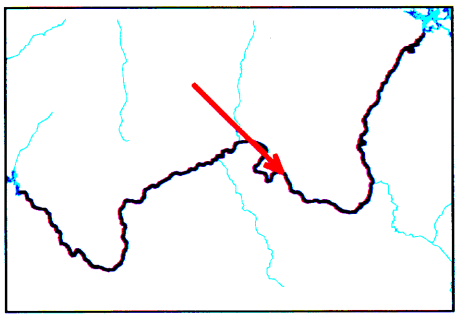

MILES

0 — 0.1

0 — 0.1 — 0.2

KILOMETERS

Scale 1:4,000
Four inches = Quarter Mile

Map location = K:/RIVERGUIDE2002/RM108_5.MAP
Map created on August 23, 2002 by mbreedlove

River Mile 109

GCMRC Centerline with Stevens, Belknap, and USGS River Guide Mile Systems

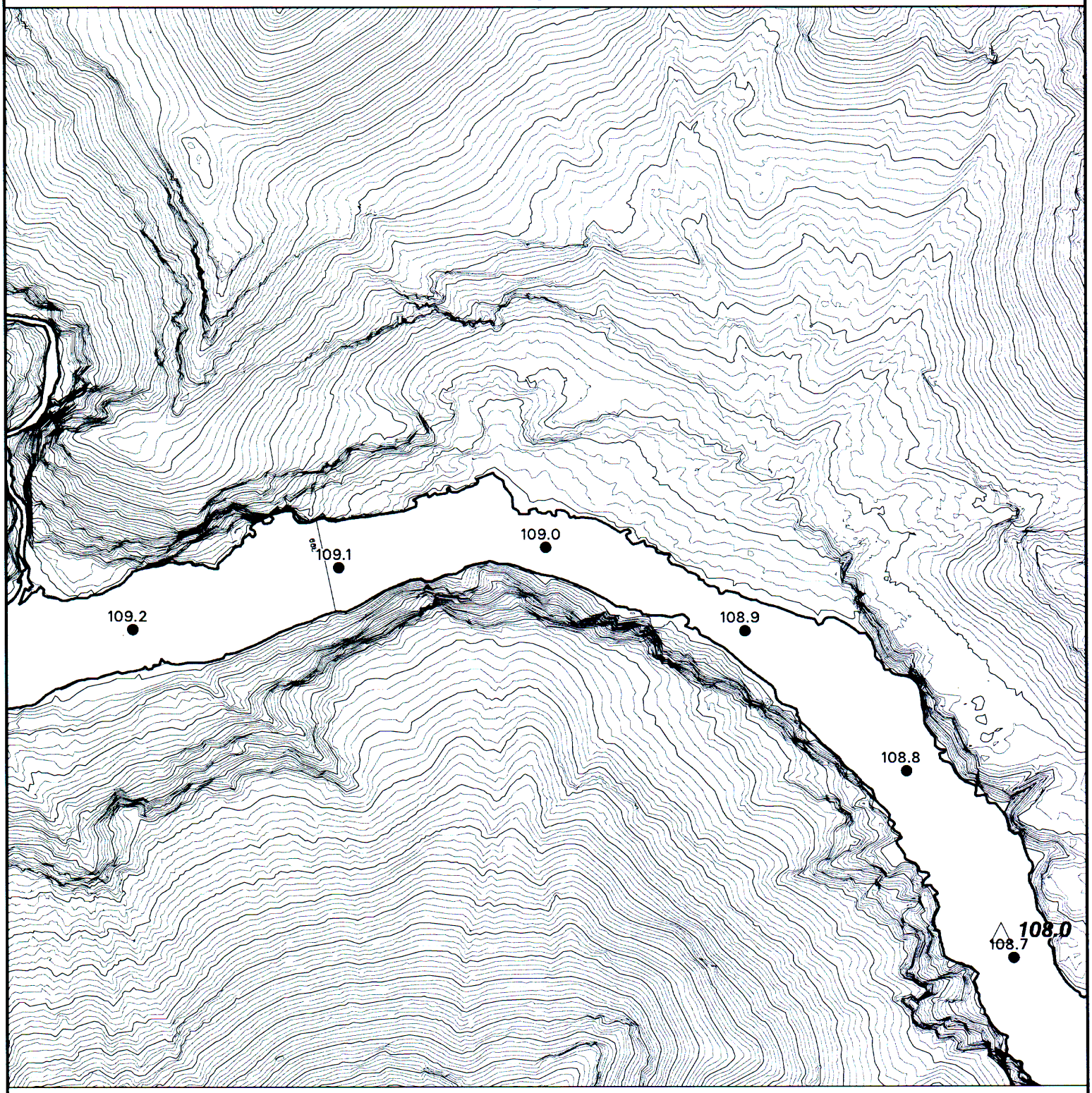

- GCMRC River Miles (Circle)
- **USGS Birdseye Mileage (Star)**
- ***Belknap River Guide (Triangle)***
- *Stevens River Guide (Square)*
- Two & Ten-Meter Contours
  With One-Meter River-Surface Elevations
- Camps (S=small, M=medium & L=large)
- Shoreline (8,000 CFS)

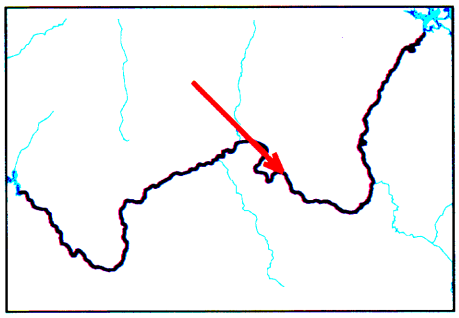

MILES

0 — 0.1

0 — 0.1 — 0.2

KILOMETERS

Scale 1:4,000
Four inches = Quarter Mile

Map location = K:/RIVERGUIDE2002/RM109.MAP
Map created on August 23, 2002 by mbreedlove

River Mile 109.5

GCMRC Centerline with Stevens, Belknap, and USGS River Guide Mile Systems

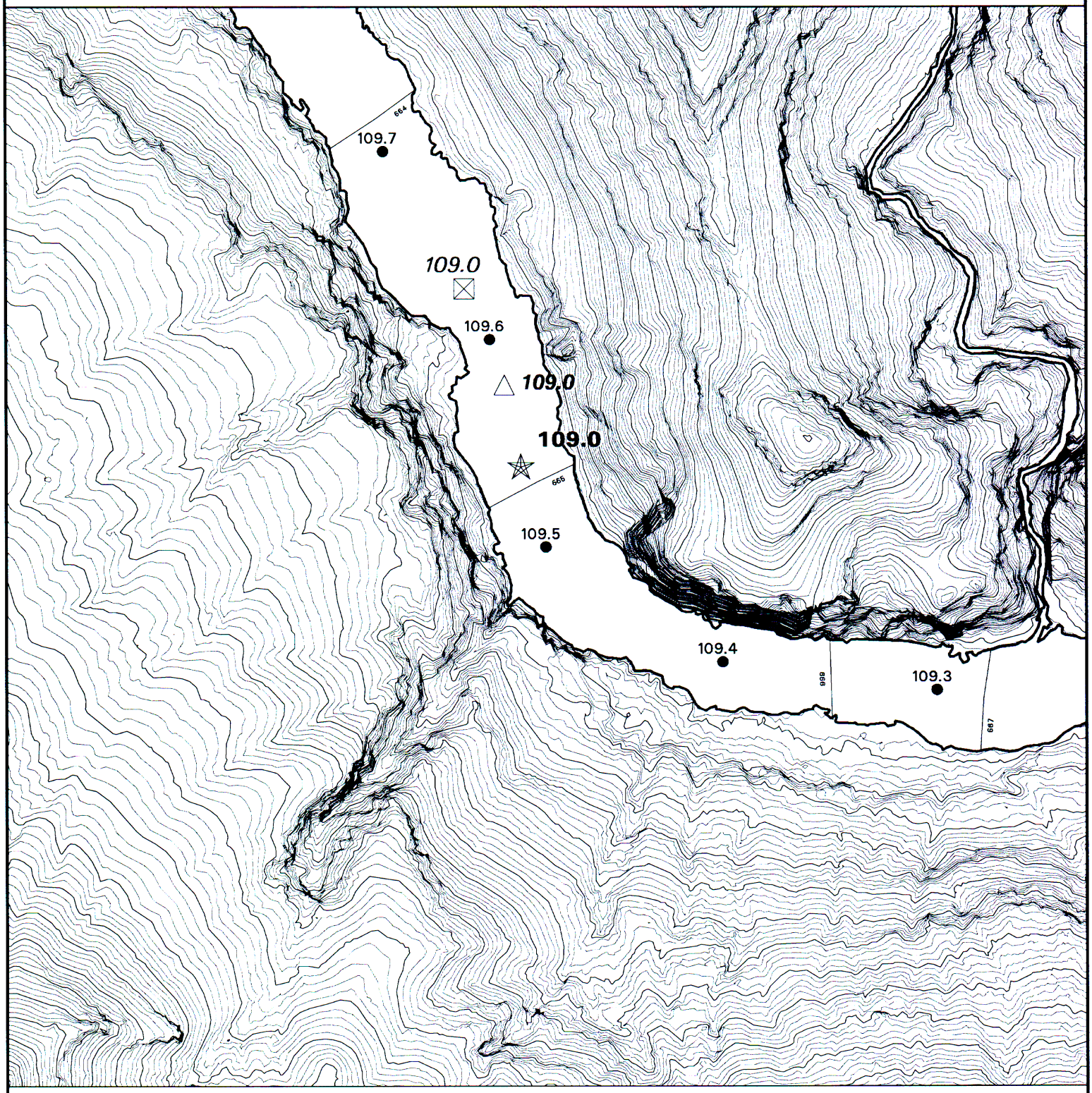

- GCMRC River Miles (Circle)
- **USGS Birdseye Mileage (Star)**
- ***Belknap River Guide (Triangle)***
- *Stevens River Guide (Square)*
- Two & Ten-Meter Contours
  With One-Meter River-Surface Elevations
- Camps (S=small, M=medium & L=large)
- Shoreline (8,000 CFS)

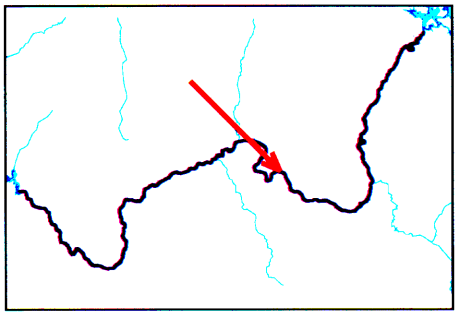

MILES

0 — 0.1

0 — 0.1 — 0.2

KILOMETERS

Scale 1:4,000
Four inches = Quarter Mile

Map location = K:/RIVERGUIDE2002/RM109_5.MAP
Map created on August 23, 2002 by mbreedlove

River Mile 110

GCMRC Centerline with Stevens, Belknap, and USGS River Guide Mile Systems

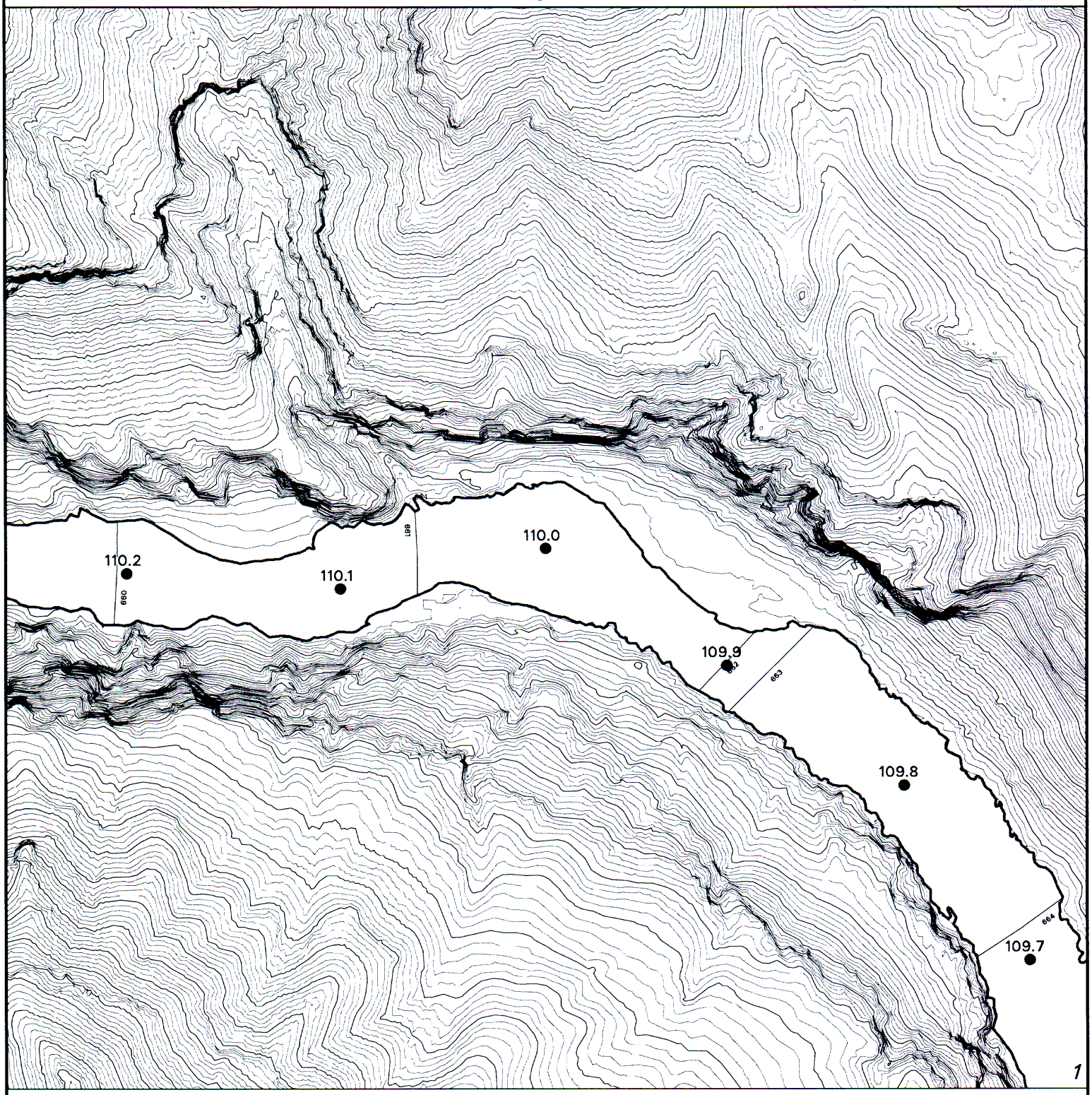

- GCMRC River Miles (Circle)
- **USGS Birdseye Mileage (Star)**
- ***Belknap River Guide (Triangle)***
- *Stevens River Guide (Square)*
- Two & Ten-Meter Contours
  With One-Meter River-Surface Elevations
- Camps (S=small, M=medium & L=large)
- Shoreline (8,000 CFS)

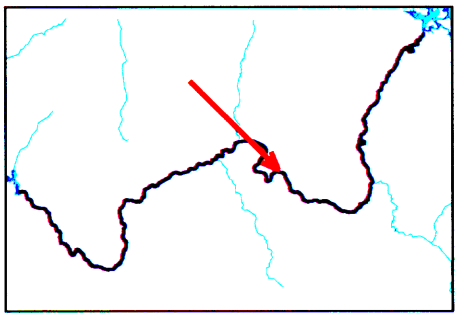

MILES

0 — 0.1

0 — 0.1 — 0.2

KILOMETERS

Scale 1:4,000
Four inches = Quarter Mile

Map location – K:/RIVERGUIDE2002/RM110.MAP
Map created on August 23, 2002 by mbreedlove

River Mile 110.5

GCMRC Centerline with Stevens, Belknap, and USGS River Guide Mile Systems

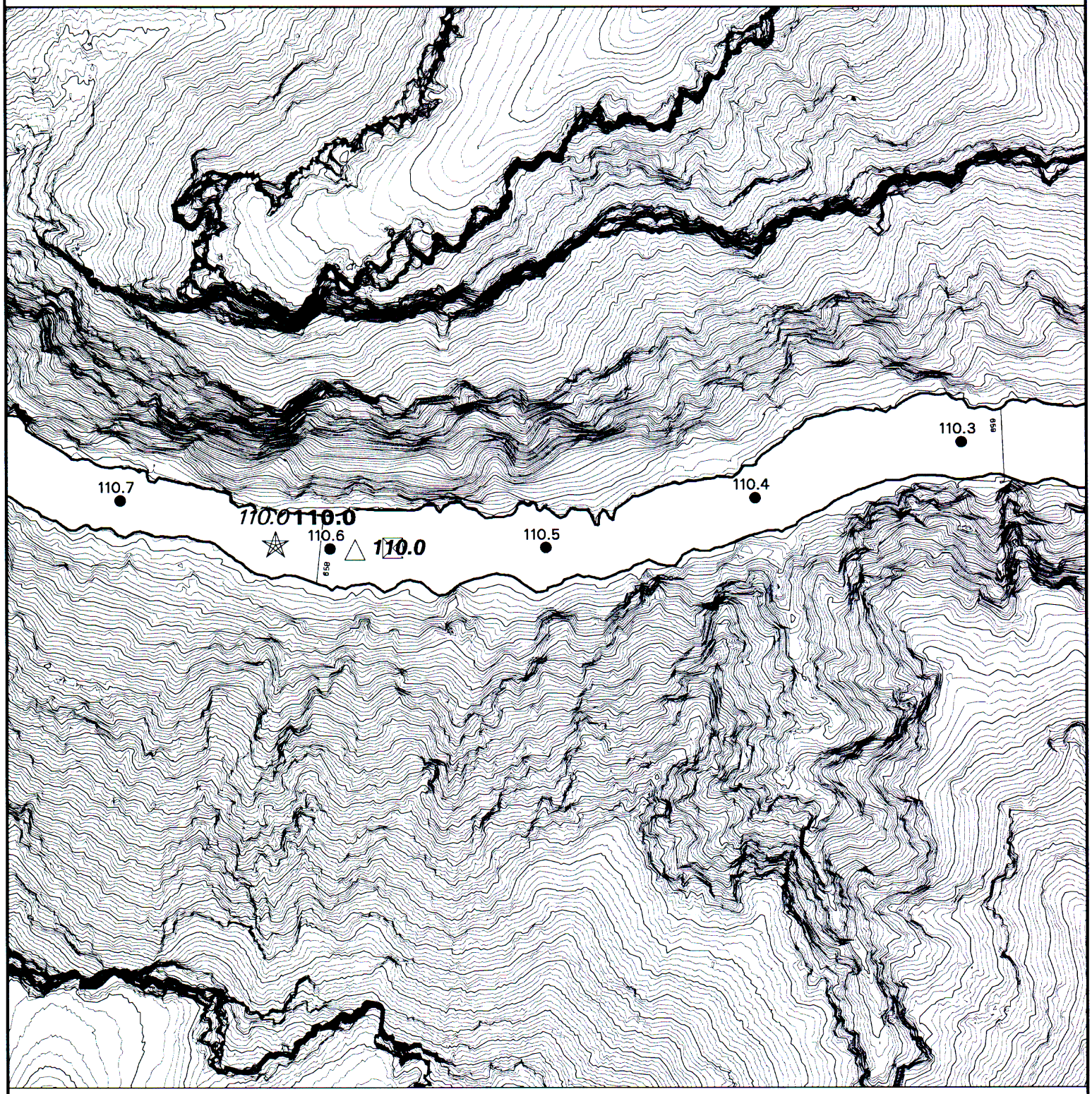

- GCMRC River Miles (Circle)
- **USGS Birdseye Mileage (Star)**
- ***Belknap River Guide (Triangle)***
- *Stevens River Guide (Square)*
- Two & Ten-Meter Contours
  With One-Meter River-Surface Elevations
- Camps (S=small, M=medium & L=large)
- Shoreline (8,000 CFS)

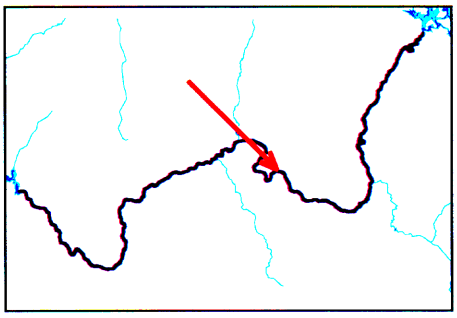

MILES

0 — 0.1

0 — 0.1 — 0.2

KILOMETERS

Scale 1:4,000
Four inches = Quarter Mile

Map location – K:/RIVERGUIDE2002/RM110_5.MAP
Map created on August 23, 2002 by mbreedlove

River Mile 111

GCMRC Centerline with Stevens, Belknap, and USGS River Guide Mile Systems

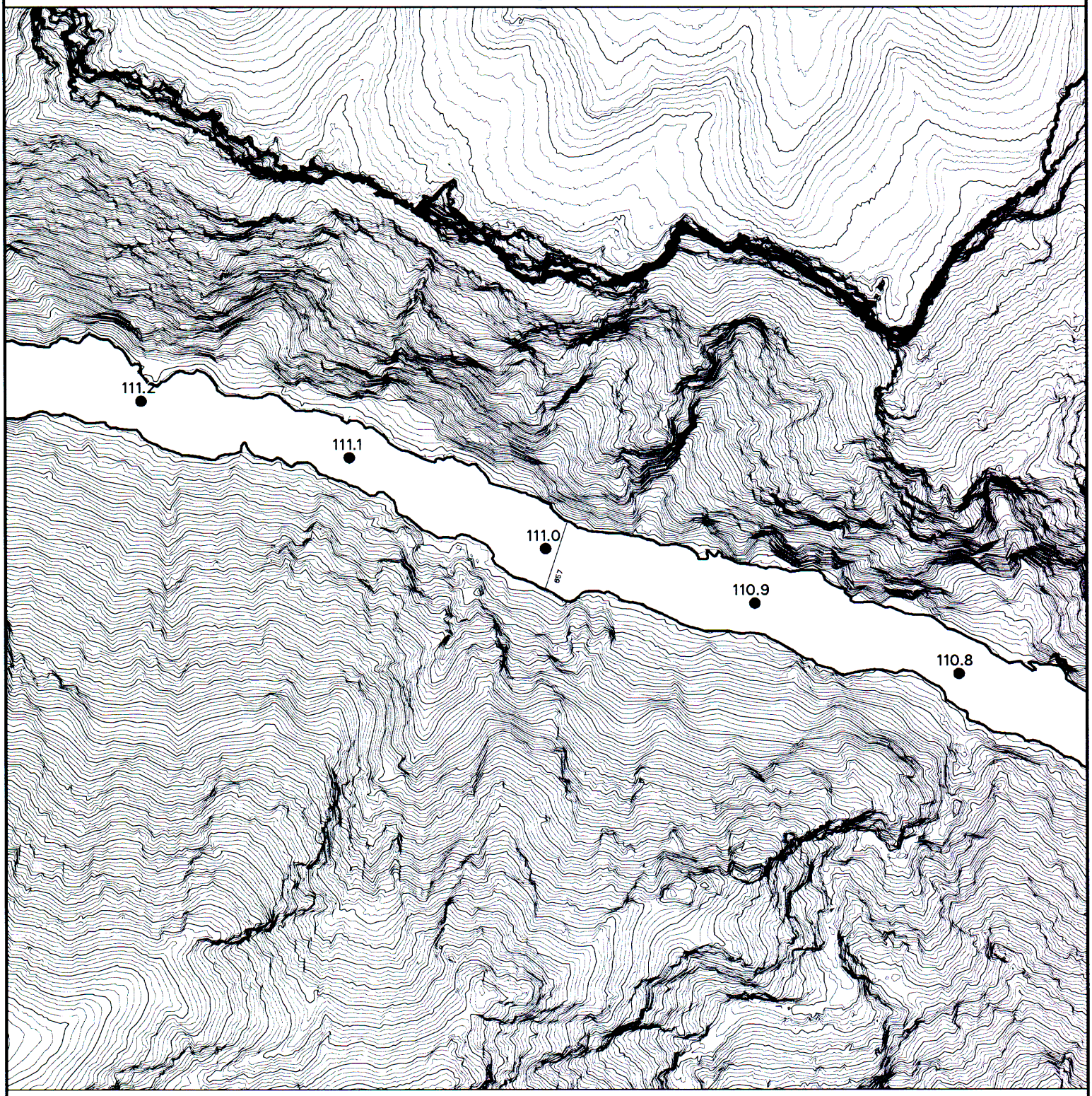

- GCMRC River Miles (Circle)
- **USGS Birdseye Mileage (Star)**
- ***Belknap River Guide (Triangle)***
- *Stevens River Guide (Square)*
- Two & Ten-Meter Contours
  With One-Meter River-Surface Elevations
- Camps (S=small, M=medium & L=large)
- Shoreline (8,000 CFS)

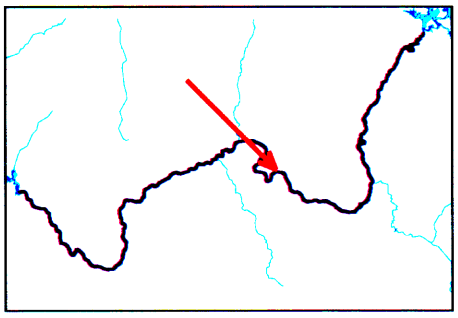

MILES

0 — 0.1

0 — 0.1 — 0.2

KILOMETERS

Scale 1:4,000
Four inches = Quarter Mile

Map location – K:/RIVERGUIDE2002/RM111.MAP
Map created on August 23, 2002 by mbreedlove

River Mile 111.5

GCMRC Centerline with Stevens, Belknap, and USGS River Guide Mile Systems

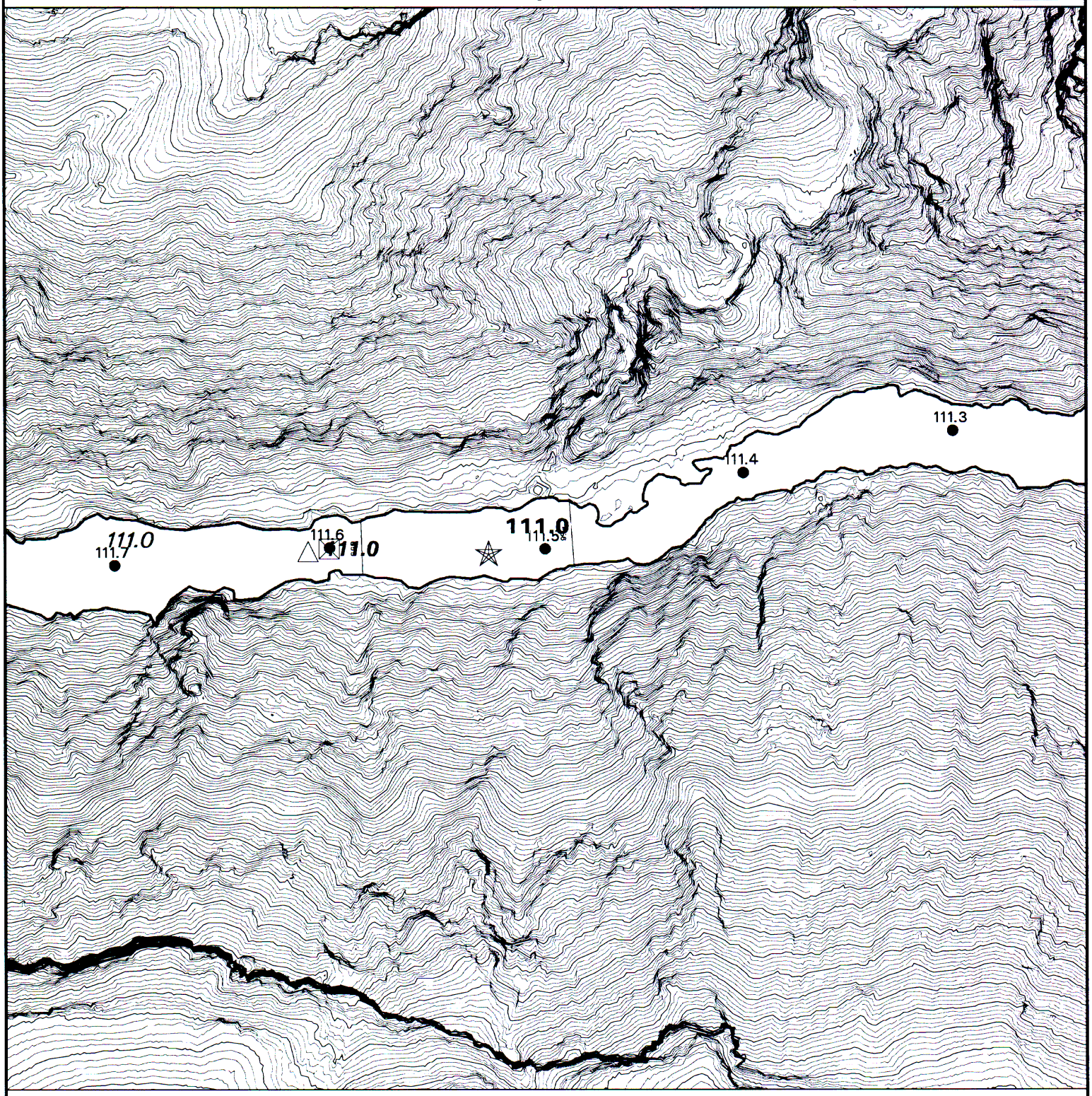

- GCMRC River Miles (Circle)
- **USGS Birdseye Mileage (Star)**
- ***Belknap River Guide (Triangle)***
- *Stevens River Guide (Square)*
- Two & Ten-Meter Contours
  With One-Meter River-Surface Elevations
- Camps (S=small, M=medium & L=large)
- Shoreline (8,000 CFS)

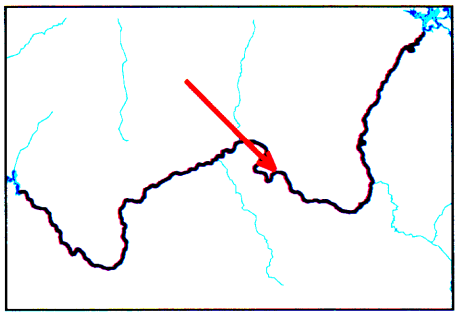

MILES

0 0.1

0 0.1 0.2

KILOMETERS

Scale 1:4,000
Four inches = Quarter Mile

Map location = K:/RIVERGUIDE2002/RM111_5.MAP
Map created on August 23, 2002 by mbreedlove

River Mile 112

GCMRC Centerline with Stevens, Belknap, and USGS River Guide Mile Systems

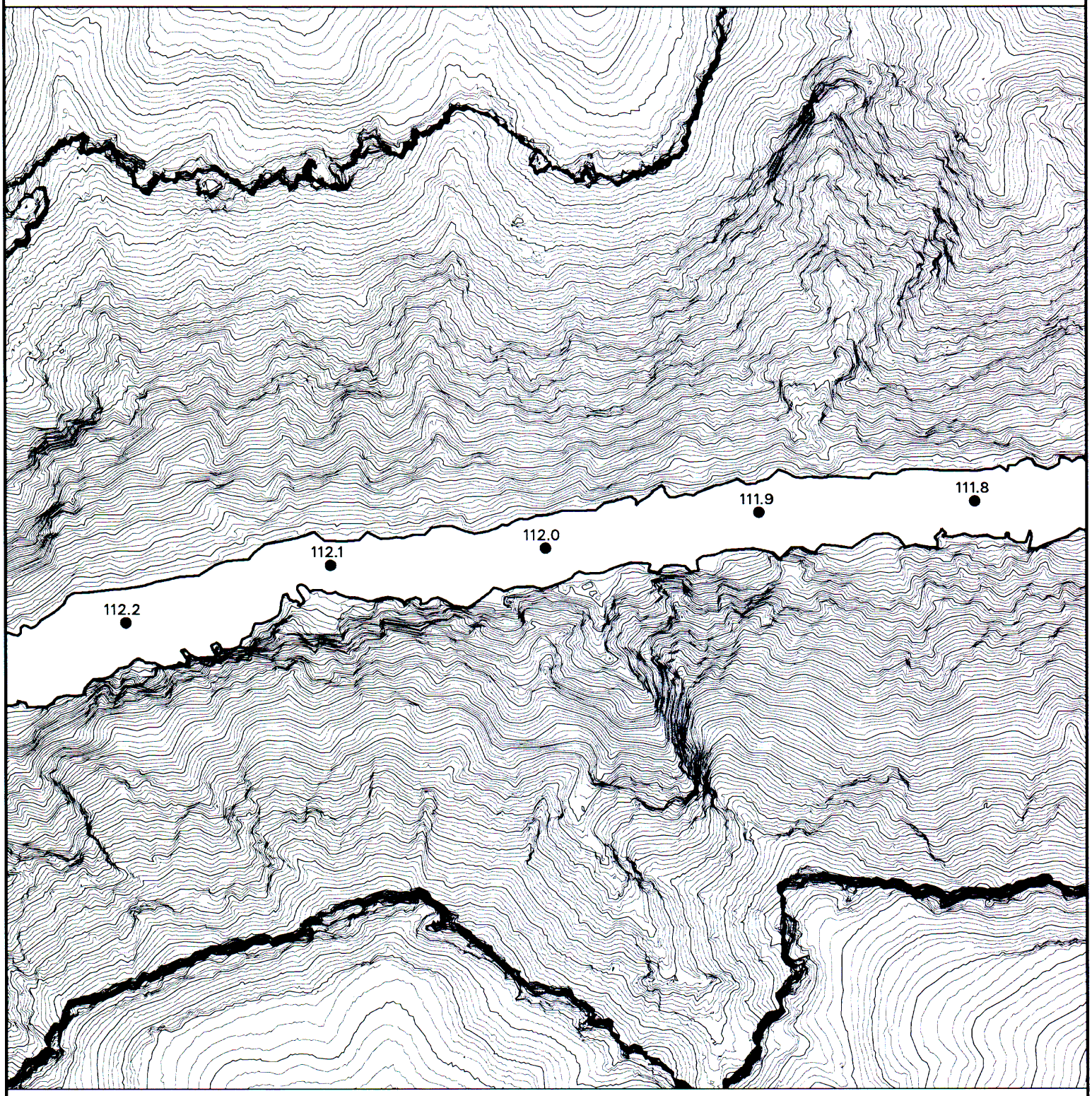

- GCMRC River Miles (Circle)
- **USGS Birdseye Mileage (Star)**
- ***Belknap River Guide (Triangle)***
- *Stevens River Guide (Square)*
- Two & Ten-Meter Contours
  With One-Meter River-Surface Elevations
- Camps (S=small, M=medium & L=large)
- Shoreline (8,000 CFS)

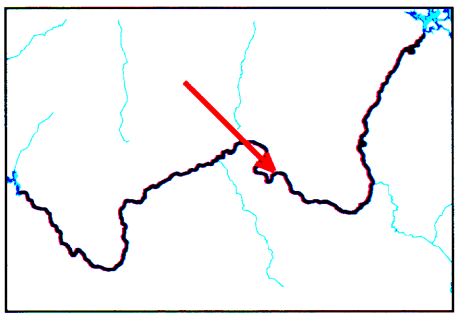

MILES

0 0.1

0 0.1 0.2

KILOMETERS

Scale 1:4,000
Four inches = Quarter Mile

Map location - K:/RIVERGUIDE2002/RM112.MAP
Map created on August 23, 2002 by mbreedlove

River Mile 112.5

GCMRC Centerline with Stevens, Belknap, and USGS River Guide Mile Systems

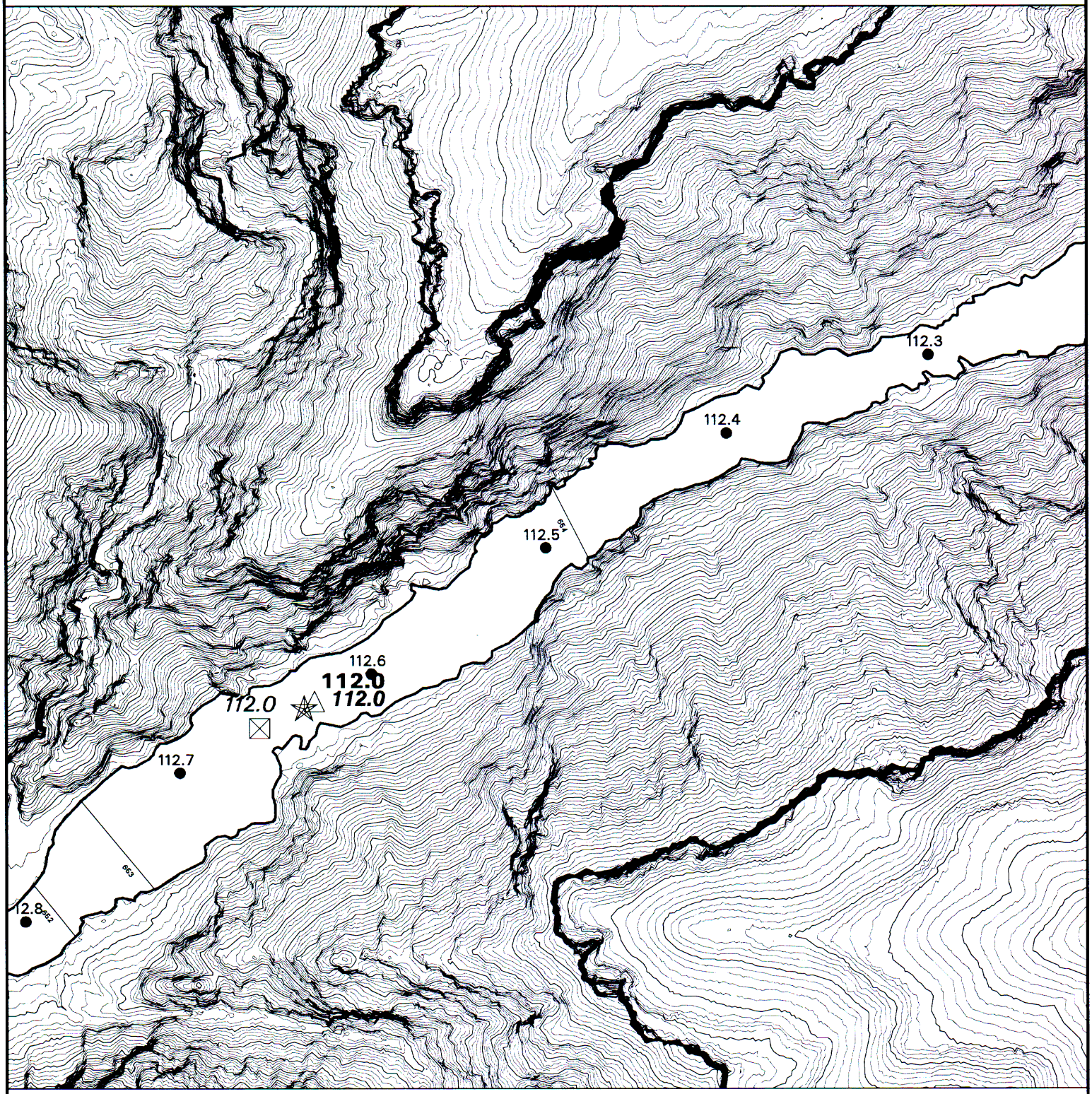

- GCMRC River Miles (Circle)
- **USGS Birdseye Mileage (Star)**
- ***Belknap River Guide (Triangle)***
- *Stevens River Guide (Square)*
- Two & Ten-Meter Contours
  With One-Meter River-Surface Elevations
- Camps (S=small, M=medium & L=large)
- Shoreline (8,000 CFS)

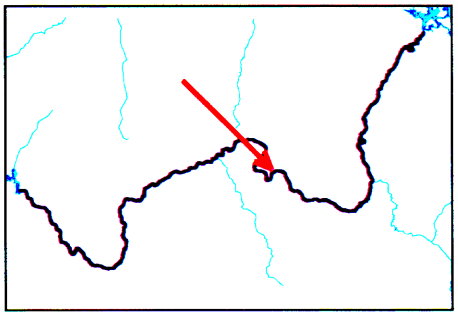

MILES

0 0.1

0 0.1 0.2

KILOMETERS

Scale 1:4,000
Four inches = Quarter Mile

Map location = K:/RIVERGUIDE2002/RM112_5.MAP
Map created on August 23, 2002 by mbreedlove

River Mile 113

GCMRC Centerline with Stevens, Belknap, and USGS River Guide Mile Systems

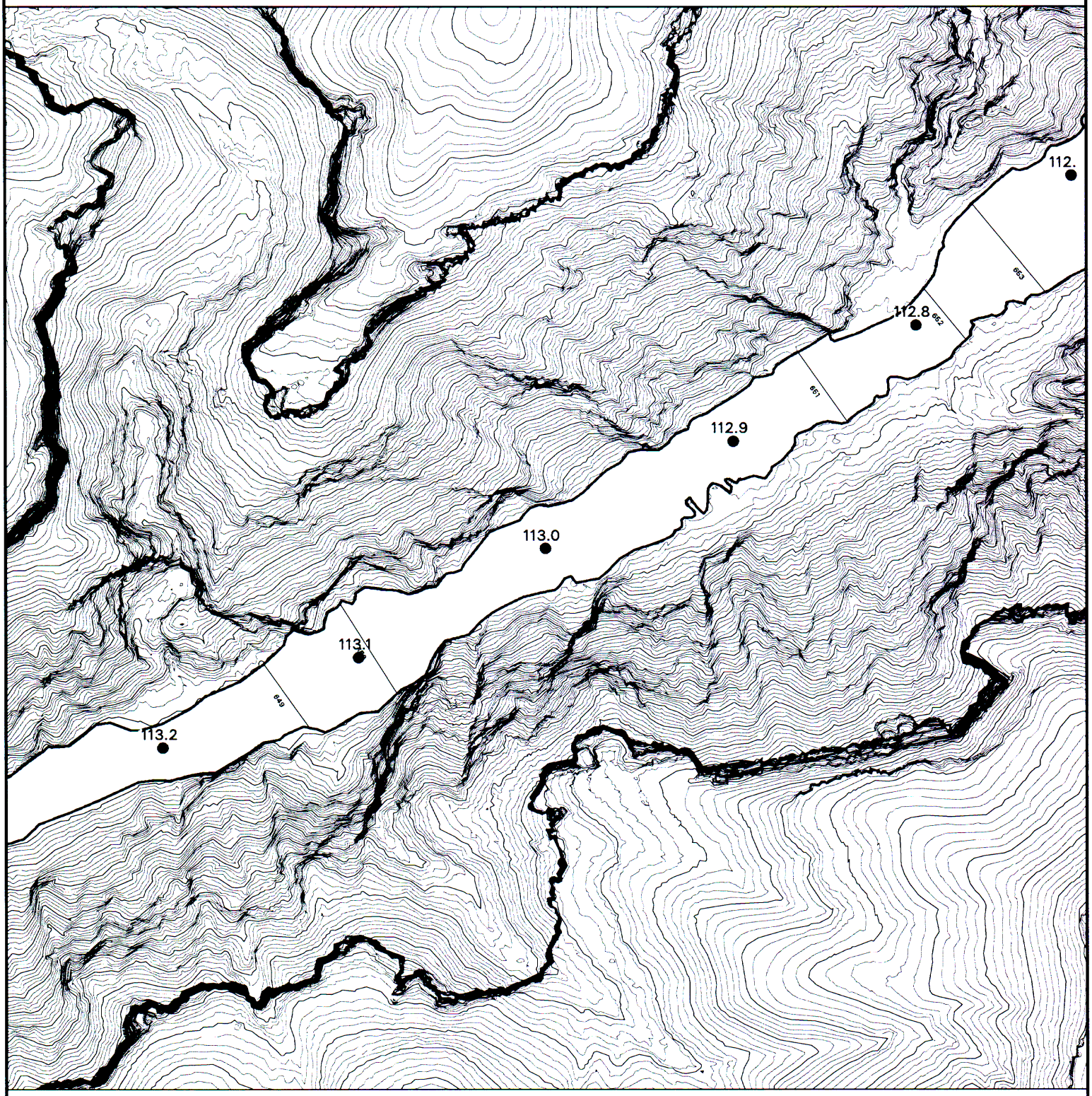

- GCMRC River Miles (Circle)
- **USGS Birdseye Mileage (Star)**
- ***Belknap River Guide (Triangle)***
- *Stevens River Guide (Square)*
- Two & Ten-Meter Contours
  With One-Meter River-Surface Elevations
- Camps (S=small, M=medium & L=large)
- Shoreline (8,000 CFS)

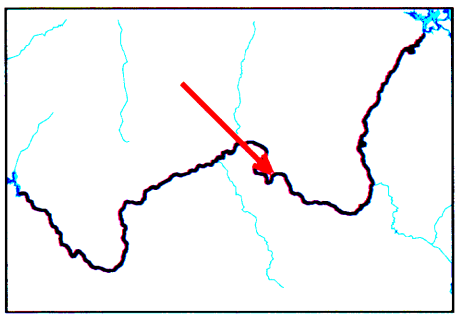

MILES

0 — 0.1

0 — 0.1 — 0.2

KILOMETERS

Scale 1:4,000
Four inches = Quarter Mile

Map location - K:/RIVERGUIDE2002/BM113.MAP
Map created on August 23, 2002 by mbreedlove

River Mile 113.5

GCMRC Centerline with Stevens, Belknap, and USGS River Guide Mile Systems

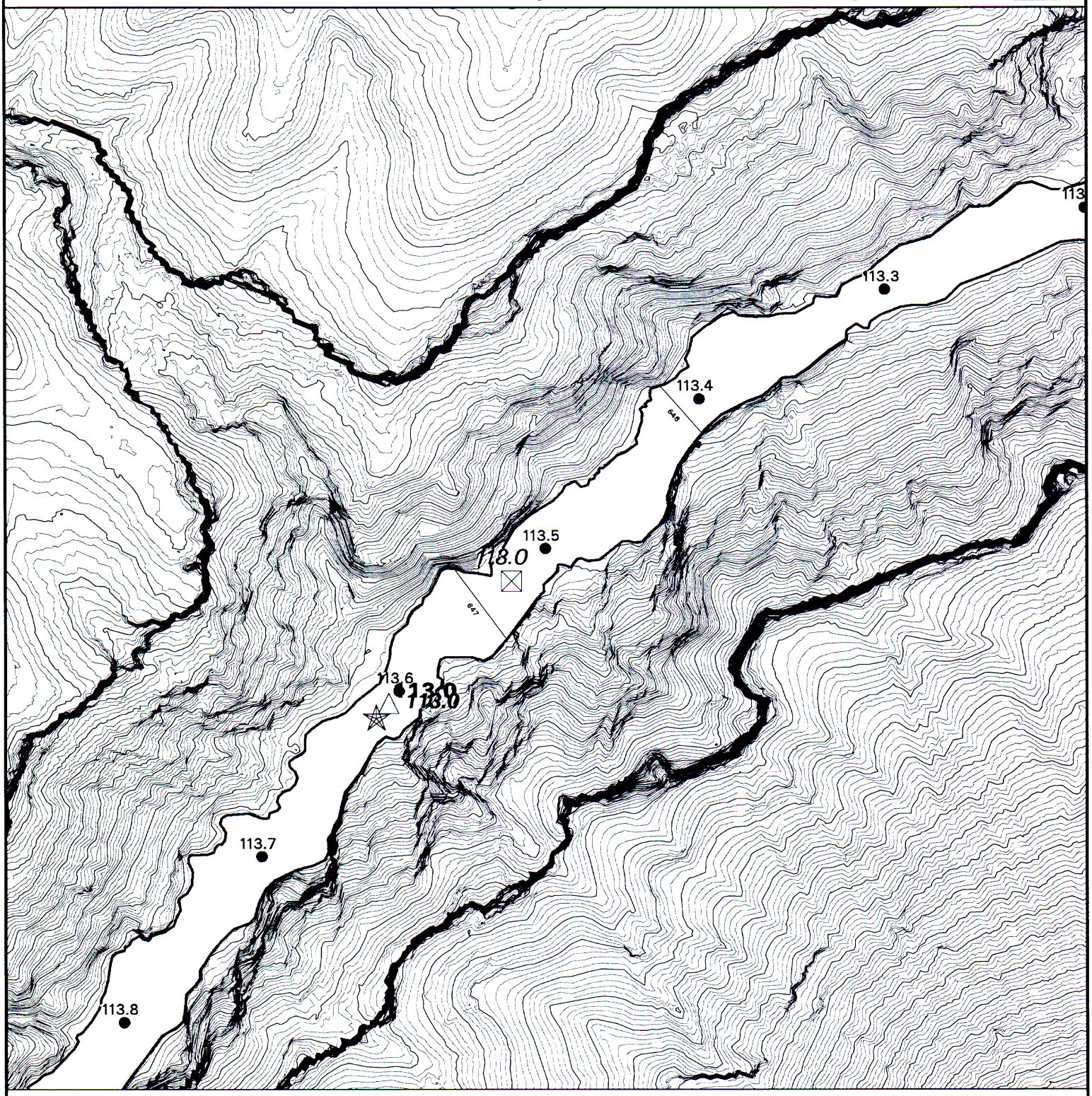

- GCMRC River Miles (Circle)
- **USGS Birdseye Mileage (Star)**
- ***Belknap River Guide (Triangle)***
- *Stevens River Guide (Square)*
- Two & Ten-Meter Contours
  With One-Meter River-Surface Elevations
- Camps (S=small, M=medium & L=large)
- Shoreline (8,000 CFS)

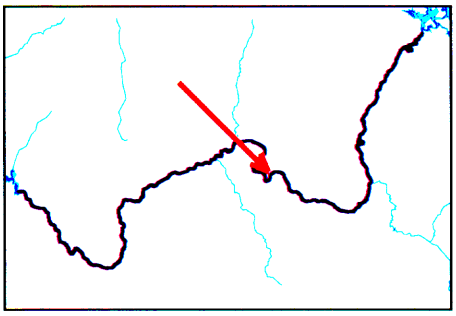

MILES

0 — 0.1

0 — 0.1 — 0.2

KILOMETERS

Scale 1:4,000
Four inches = Quarter Mile

Map location – K:/RIVERGUIDE2002/RM113_5.MAP
Map created on August 23, 2002 by mbreedlove

River Mile 114

GCMRC Centerline with Stevens, Belknap, and USGS River Guide Mile Systems



- GCMRC River Miles (Circle)
- **USGS Birdseye Mileage (Star)**
- ***Belknap River Guide (Triangle)***
- *Stevens River Guide (Square)*
- Two & Ten-Meter Contours
  With One-Meter River-Surface Elevations
- Camps (S=small, M=medium & L=large)
- Shoreline (8,000 CFS)

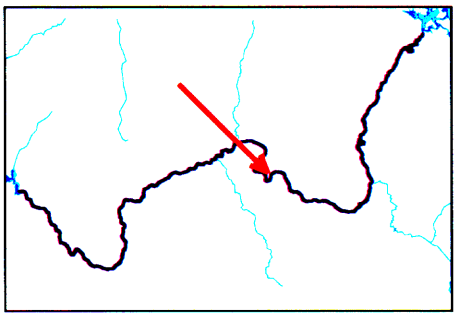

MILES

0 0.1

0 0.1 0.2

KILOMETERS

Scale 1:4,000
Four inches = Quarter Mile

Map location = K:/RIVERGUIDE2002/RM114.MAP
Map created on August 23, 2002 by mbreedlove

River Mile 114.5

GCMRC Centerline with Stevens, Belknap, and USGS River Guide Mile Systems



- GCMRC River Miles (Circle)
- **USGS Birdseye Mileage (Star)**
- ***Belknap River Guide (Triangle)***
- *Stevens River Guide (Square)*
- Two & Ten-Meter Contours
  With One-Meter River-Surface Elevations
- Camps (S=small, M=medium & L=large)
- Shoreline (8,000 CFS)

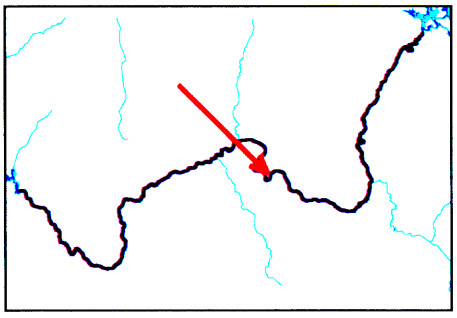

MILES

0 — 0.1

0 — 0.1 — 0.2

KILOMETERS

Scale 1:4,000
Four inches = Quarter Mile

Map location – K:/RIVERGUIDE2002/RM114_5.MAP
Map created on August 23, 2002 by mbreedlove

River Mile 115

GCMRC Centerline with Stevens, Belknap, and USGS River Guide Mile Systems

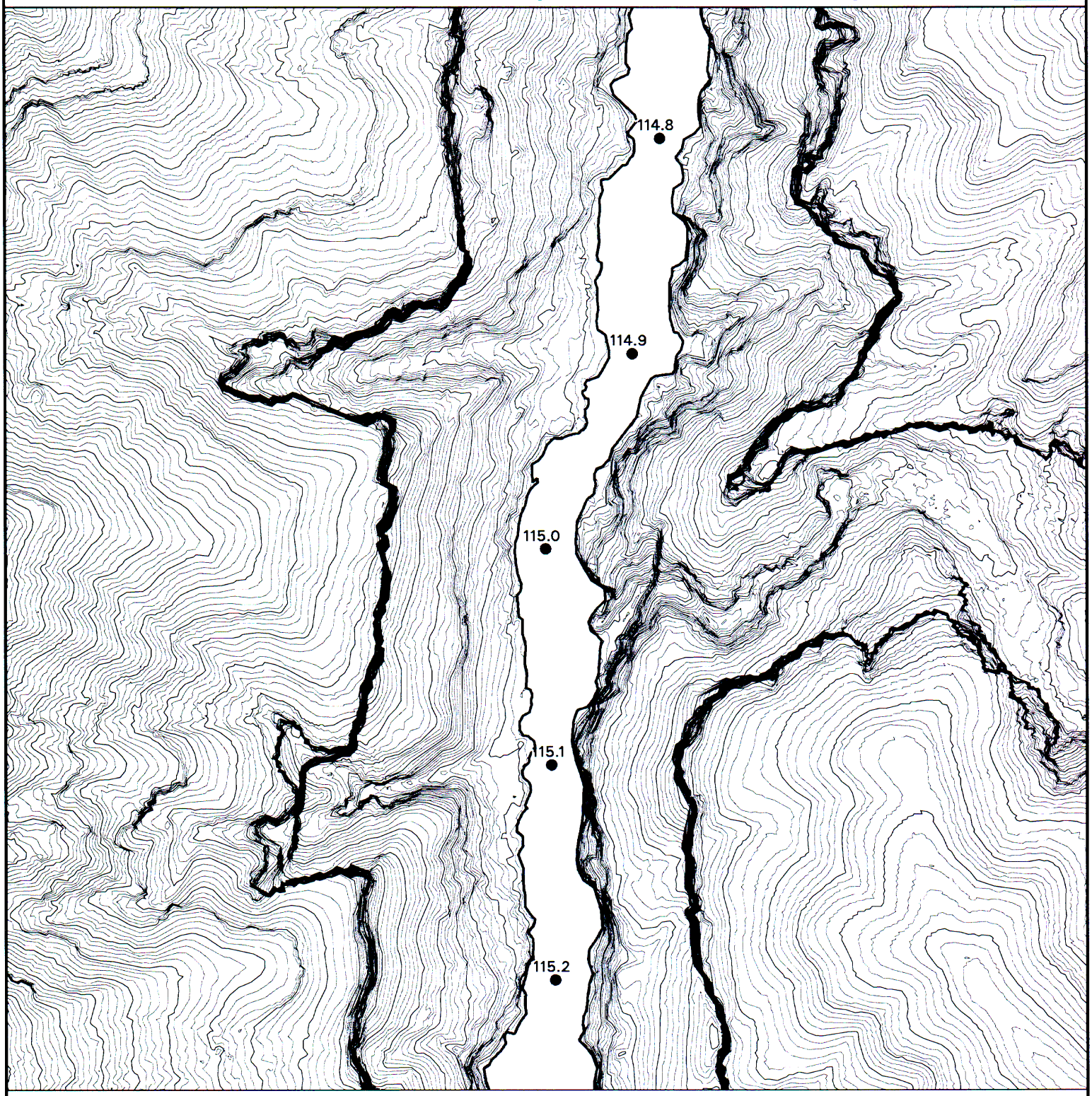

- GCMRC River Miles (Circle)
- **USGS Birdseye Mileage (Star)**
- ***Belknap River Guide (Triangle)***
- *Stevens River Guide (Square)*
- Two & Ten-Meter Contours
  With One-Meter River-Surface Elevations
- Camps (S=small, M=medium & L=large)
- Shoreline (8,000 CFS)

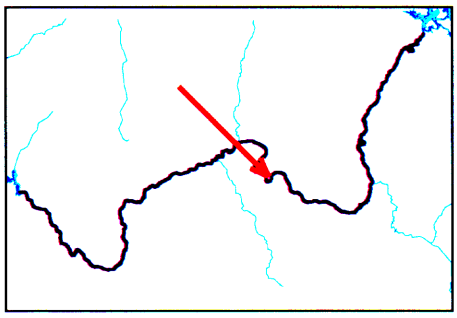

MILES

0 0.1

0 0.1 0.2

KILOMETERS

Scale 1:4,000
Four inches = Quarter Mile

Map location = K:/RIVERGUIDE2002/RM115.MAP
Map created on August 23, 2002 by mbreedlove

River Mile 115.5

GCMRC Centerline with Stevens, Belknap, and USGS River Guide Mile Systems

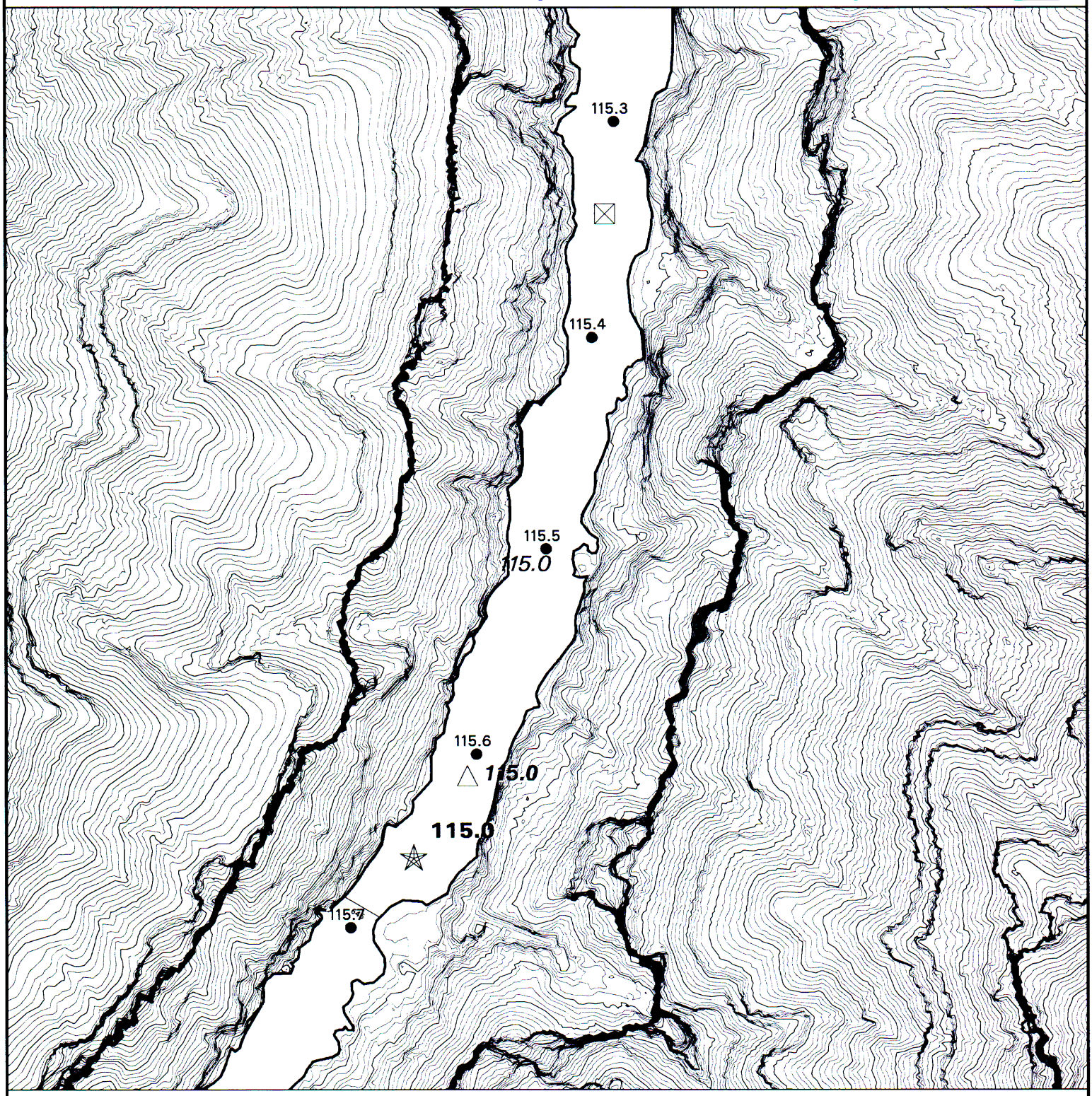

- GCMRC River Miles (Circle)
- **USGS Birdseye Mileage (Star)**
- ***Belknap River Guide (Triangle)***
- *Stevens River Guide (Square)*
- Two & Ten-Meter Contours
  With One-Meter River-Surface Elevations
- Camps (S=small, M=medium & L=large)
- Shoreline (8,000 CFS)

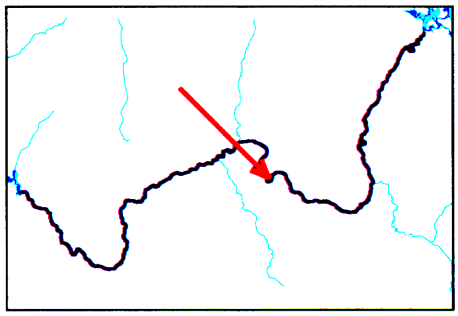

MILES

0 0.1

0 0.1 0.2

KILOMETERS

Scale 1:4,000
Four inches = Quarter Mile

Map location - K:/RIVERGUIDE2002/RM115_5.MAP
Map created on August 23, 2002 by mbreedlove

River Mile 116

GCMRC Centerline with Stevens, Belknap, and USGS River Guide Mile Systems

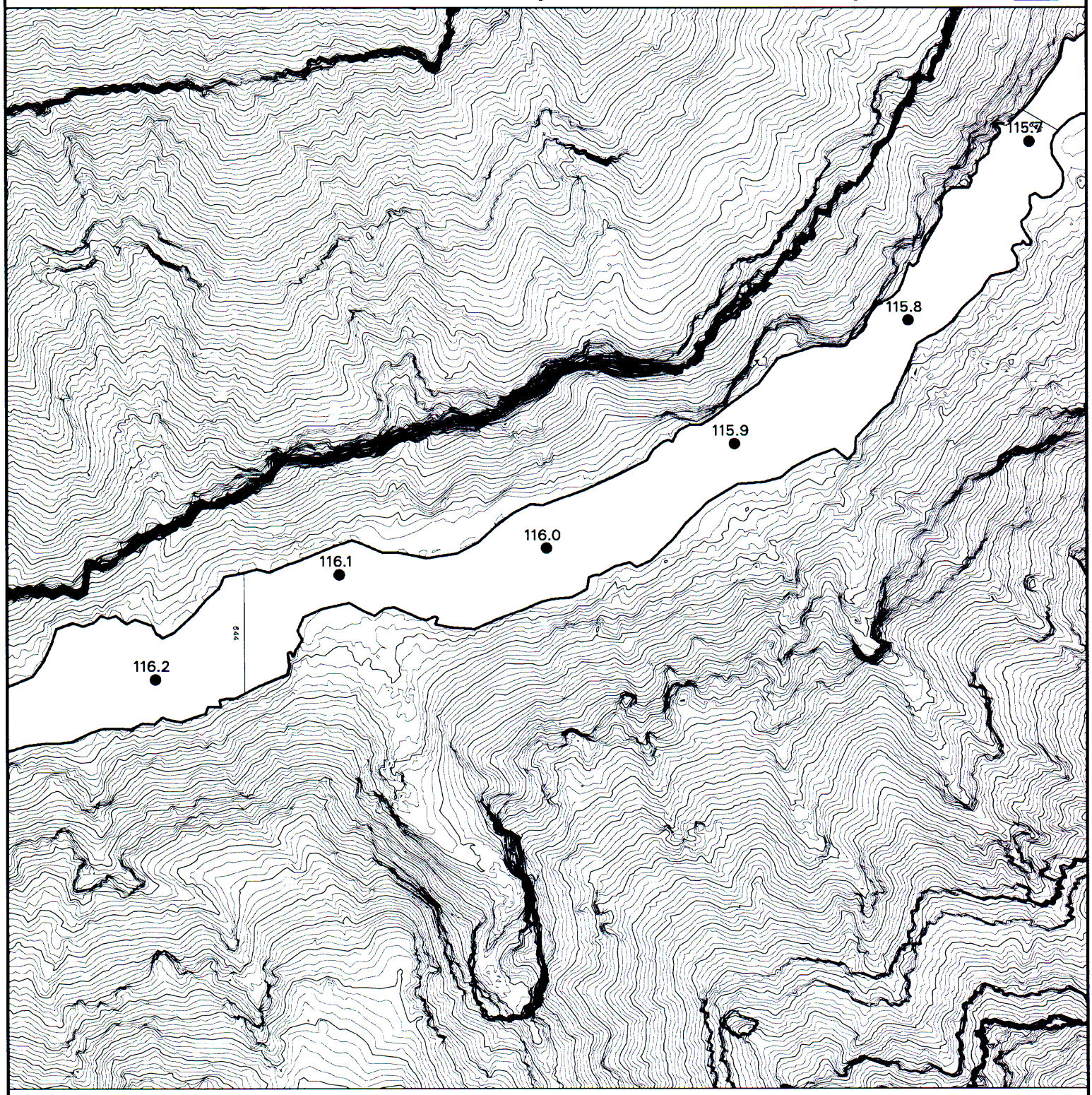

- GCMRC River Miles (Circle)
- **USGS Birdseye Mileage (Star)**
- ***Belknap River Guide (Triangle)***
- *Stevens River Guide (Square)*
- Two & Ten-Meter Contours
  With One-Meter River-Surface Elevations
- Camps (S=small, M=medium & L=large)
- Shoreline (8,000 CFS)

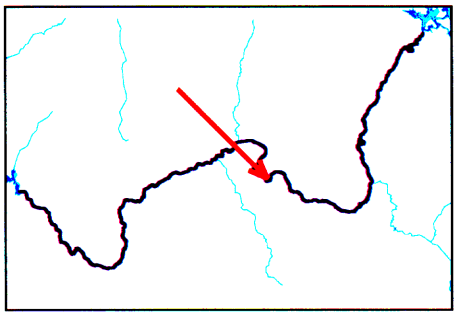

MILES

0 0.1

0 0.1 0.2

KILOMETERS

Scale 1:4,000
Four inches = Quarter Mile

Map location – K:/RIVERGUIDE2002/RM116.MAP
Map created on August 23, 2002 by mbreedlove

River Mile 116.5

GCMRC Centerline with Stevens, Belknap, and USGS River Guide Mile Systems

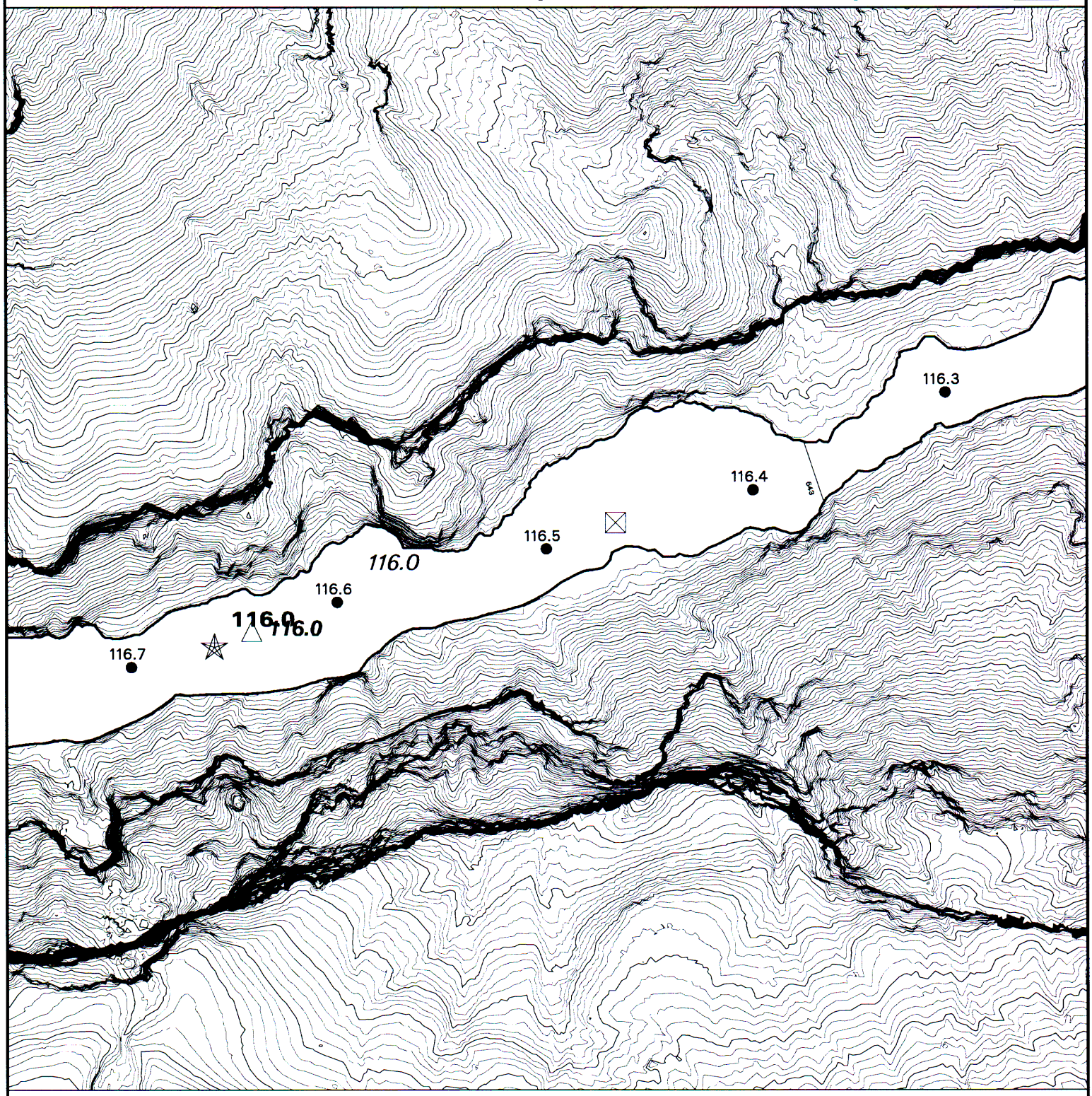

- GCMRC River Miles (Circle)
- **USGS Birdseye Mileage (Star)**
- ***Belknap River Guide (Triangle)***
- *Stevens River Guide (Square)*
- Two & Ten-Meter Contours
  With One-Meter River-Surface Elevations
- Camps (S=small, M=medium & L=large)
- Shoreline (8,000 CFS)

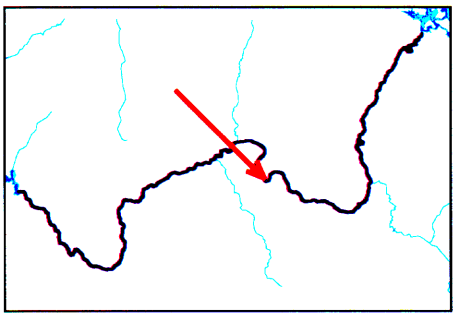

MILES

0 0.1

0 0.1 0.2

KILOMETERS

Scale 1:4,000
Four inches = Quarter Mile

Map location = K:/RIVERGUIDE2002/RM116_5.MAP
Map created on August 23, 2002 by mbreedlove

River Mile 117

GCMRC Centerline with Stevens, Belknap, and USGS River Guide Mile Systems



- GCMRC River Miles (Circle)
- **USGS Birdseye Mileage (Star)**
- ***Belknap River Guide (Triangle)***
- *Stevens River Guide (Square)*
- Two & Ten-Meter Contours
  With One-Meter River-Surface Elevations
- Camps (S=small, M=medium & L=large)
- Shoreline (8,000 CFS)

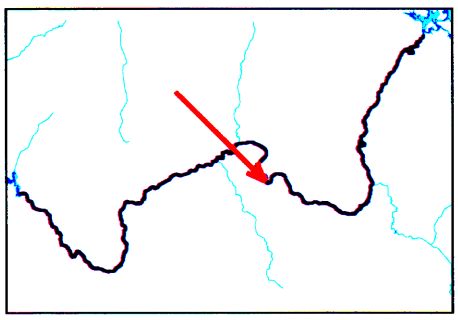

MILES

0 — 0.1

0 — 0.1 — 0.2

KILOMETERS

Scale 1:4,000
Four inches = Quarter Mile

Map location = K:/RIVERGUIDE2002/RM117.MAP
Map created on August 23, 2002 by mbreedlove

River Mile 117.5

GCMRC Centerline with Stevens, Belknap, and USGS River Guide Mile Systems

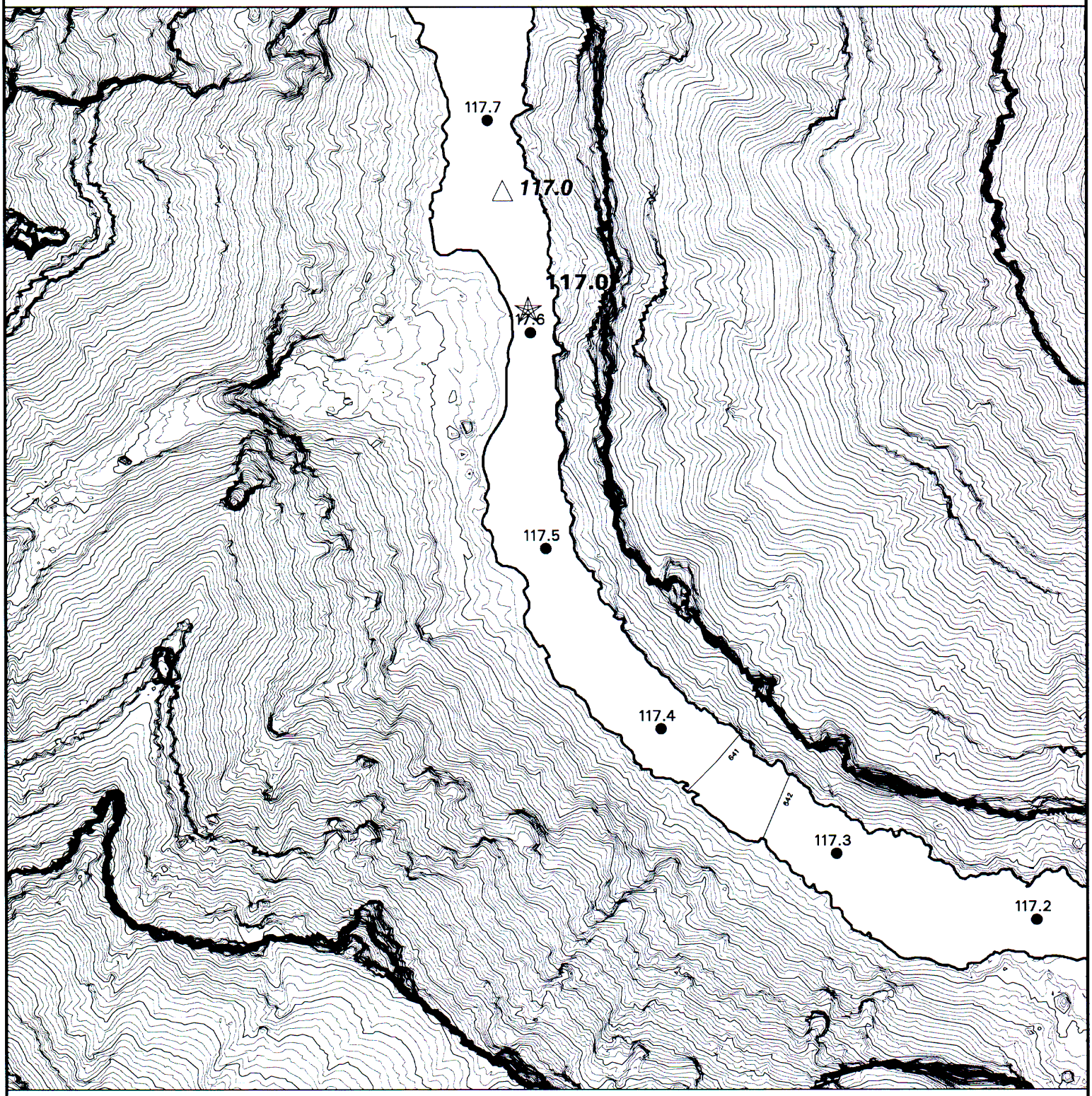

- GCMRC River Miles (Circle)
- **USGS Birdseye Mileage (Star)**
- ***Belknap River Guide (Triangle)***
- *Stevens River Guide (Square)*
- Two & Ten-Meter Contours
  With One-Meter River-Surface Elevations
- Camps (S=small, M=medium & L=large)
- Shoreline (8,000 CFS)

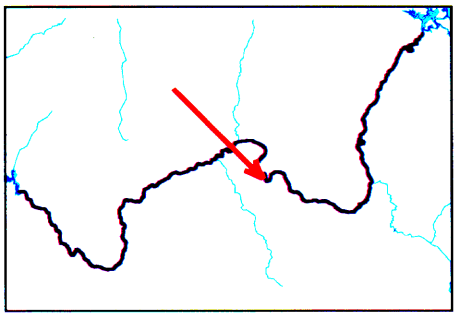

MILES

0 0.1

0 0.1 0.2

KILOMETERS

Scale 1:4,000
Four inches = Quarter Mile

Map location – K:/RIVERGUIDE2002/RM117_5.MAP
Map created on August 23, 2002 by mbreedlove

River Mile 118

GCMRC Centerline with Stevens, Belknap, and USGS River Guide Mile Systems

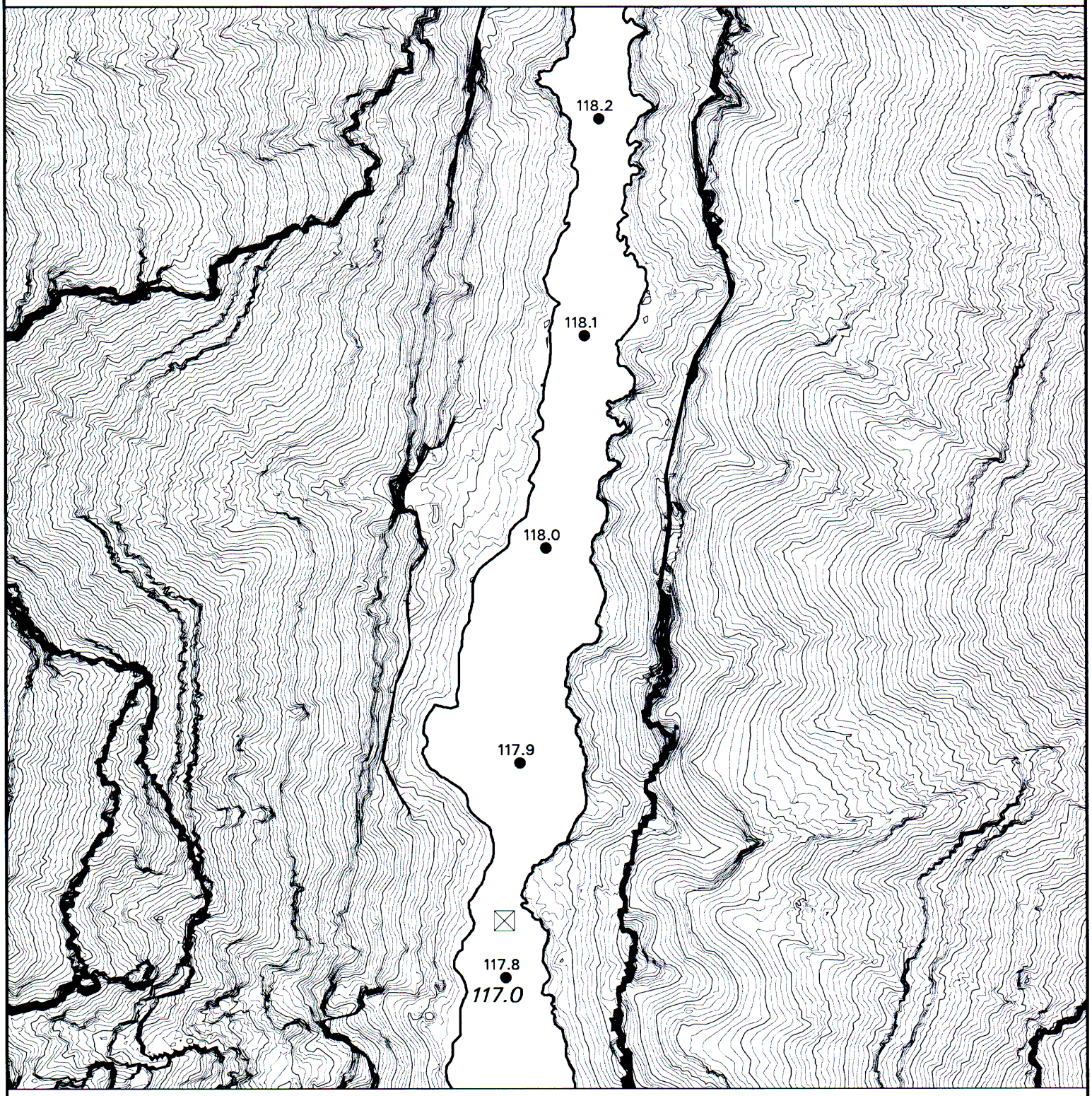

- GCMRC River Miles (Circle)
- **USGS Birdseye Mileage (Star)**
- ***Belknap River Guide (Triangle)***
- *Stevens River Guide (Square)*
- Two & Ten-Meter Contours
  With One-Meter River-Surface Elevations
- Camps (S=small, M=medium & L=large)
- Shoreline (8,000 CFS)

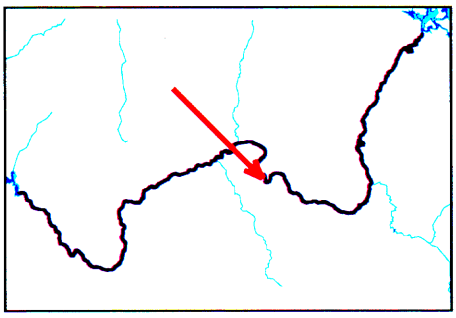

MILES

0 — 0.1

0 — 0.1 — 0.2

KILOMETERS

Scale 1:4,000
Four inches = Quarter Mile

Map location - K:/RIVERGUIDE2002/RM118.MAP
Map created on August 23, 2002 by mbreedlove

River Mile 118.5

GCMRC Centerline with Stevens, Belknap, and USGS River Guide Mile Systems

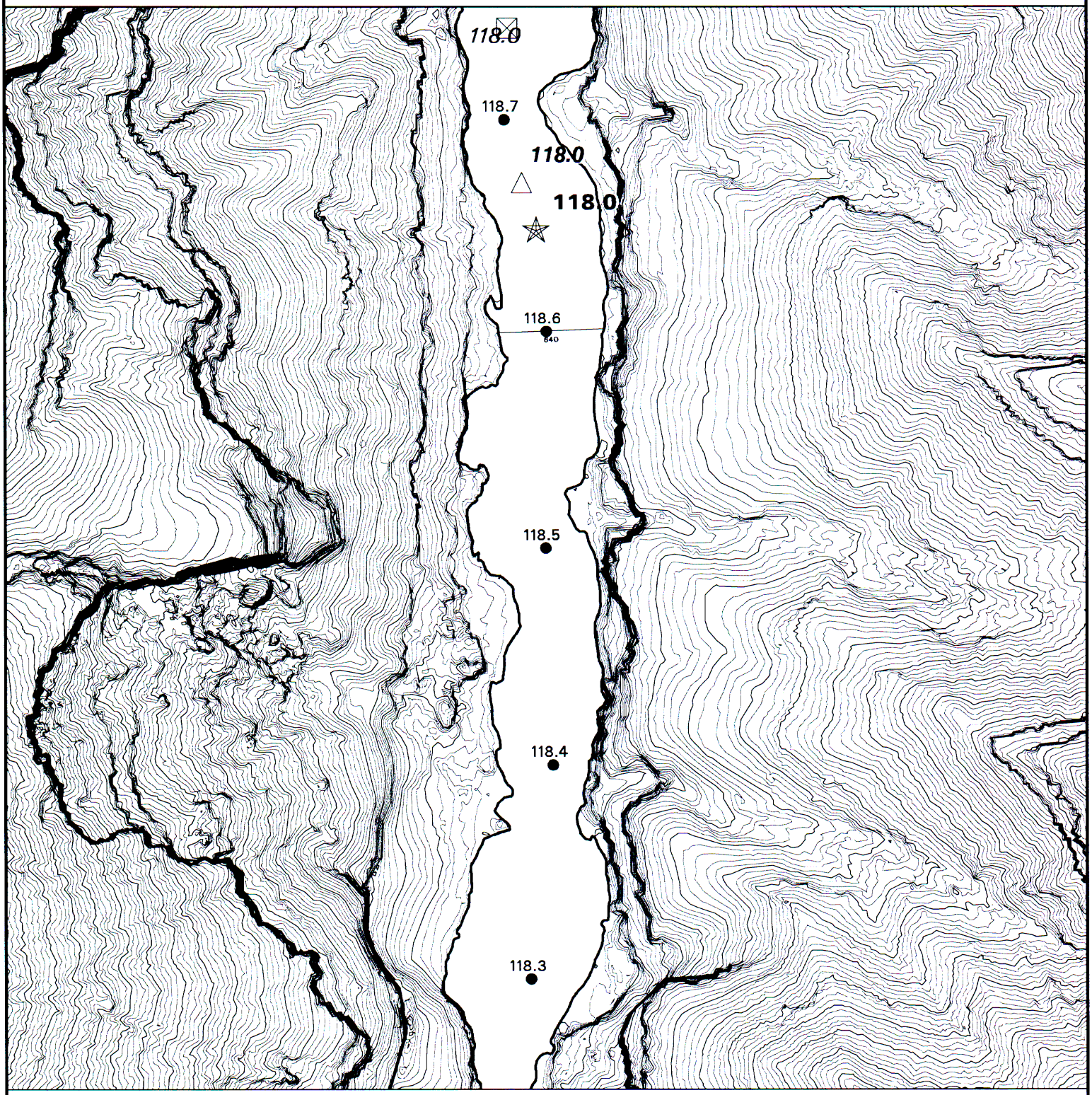

- GCMRC River Miles (Circle)
- **USGS Birdseye Mileage (Star)**
- ***Belknap River Guide (Triangle)***
- *Stevens River Guide (Square)*
- Two & Ten-Meter Contours
  With One-Meter River-Surface Elevations
- Camps (S=small, M=medium & L=large)
- Shoreline (8,000 CFS)

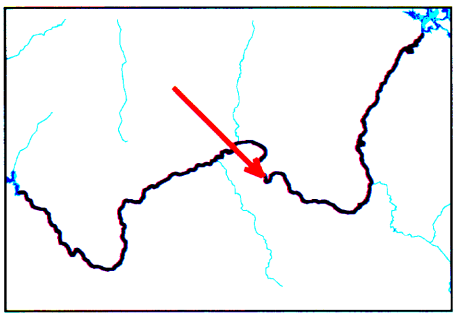

MILES

0 0.1

0 0.1 0.2

KILOMETERS

Scale 1:4,000
Four inches = Quarter Mile

Map location = K:/RIVERGUIDE2002/RM118_5.MAP
Map created on August 23, 2002 by mbreedlove

River Mile 119

GCMRC Centerline with Stevens, Belknap, and USGS River Guide Mile Systems

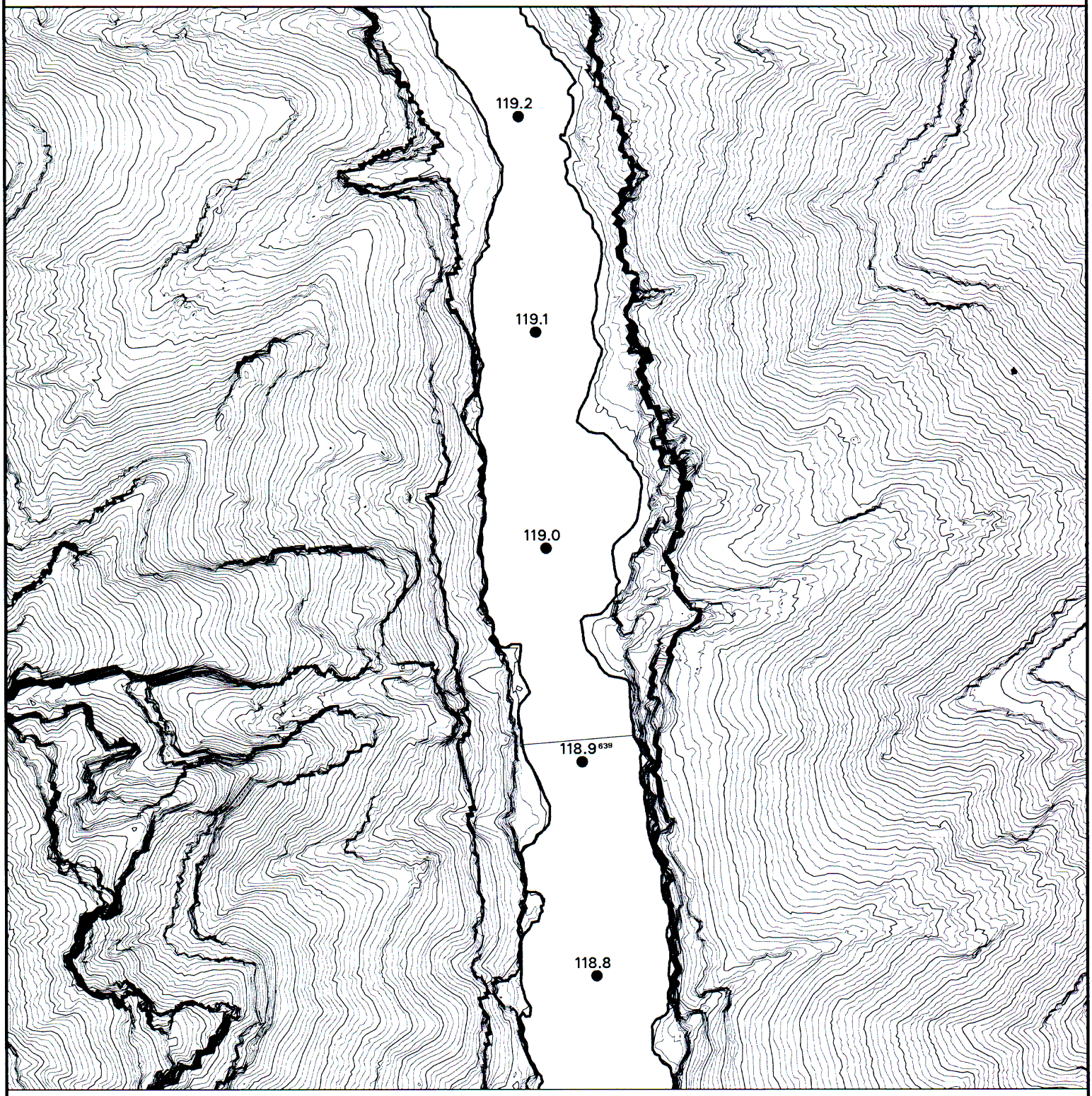

- GCMRC River Miles (Circle)
- **USGS Birdseye Mileage (Star)**
- ***Belknap River Guide (Triangle)***
- *Stevens River Guide (Square)*
- Two & Ten-Meter Contours
  With One-Meter River-Surface Elevations
- Camps (S=small, M=medium & L=large)
- Shoreline (8,000 CFS)

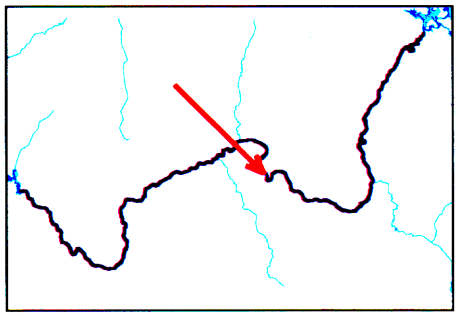

MILES

0 — 0.1

0 — 0.1 — 0.2

KILOMETERS

Scale 1:4,000
Four inches = Quarter Mile

Map location – K:/RIVERGUIDE2002/RM119.MAP
Map created on August 23, 2002 by mbreedlove

River Mile 119.5

GCMRC Centerline with Stevens, Belknap, and USGS River Guide Mile Systems

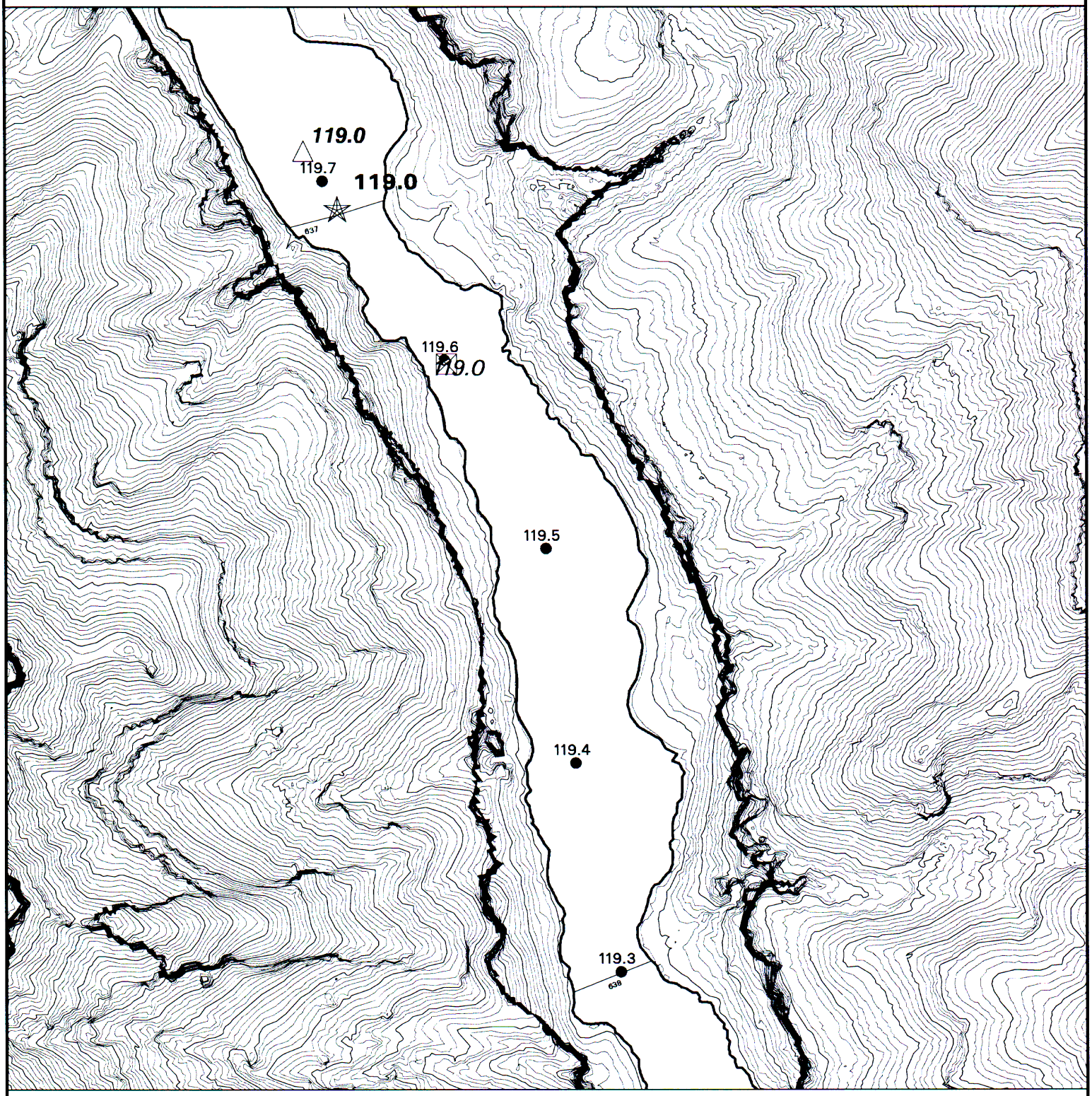

- GCMRC River Miles (Circle)
- **USGS Birdseye Mileage (Star)**
- ***Belknap River Guide (Triangle)***
- *Stevens River Guide (Square)*
- Two & Ten-Meter Contours
  With One-Meter River-Surface Elevations
- Camps (S=small, M=medium & L=large)
- Shoreline (8,000 CFS)

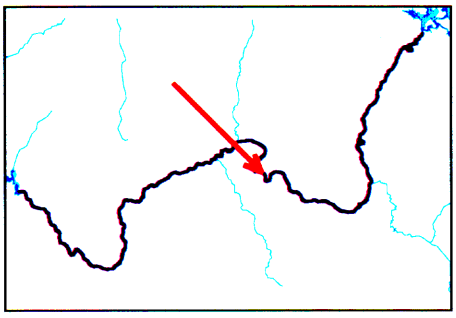

MILES

0 — 0.1

0 — 0.1 — 0.2

KILOMETERS

Scale 1:4,000
Four inches = Quarter Mile

Map location = K:/RIVERGUIDE2002/RM119_5.MAP
Map created on August 23, 2002 by mbreedlove

River Mile 120

GCMRC Centerline with Stevens, Belknap, and USGS River Guide Mile Systems



- GCMRC River Miles (Circle)
- **USGS Birdseye Mileage (Star)**
- ***Belknap River Guide (Triangle)***
- *Stevens River Guide (Square)*
- Two & Ten-Meter Contours
  With One-Meter River-Surface Elevations
- Camps (S=small, M=medium & L=large)
- Shoreline (8,000 CFS)

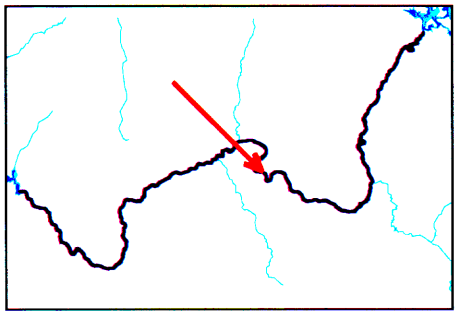

MILES

0 0.1

0 0.1 0.2

KILOMETERS

Scale 1:4,000
Four inches = Quarter Mile

Map location = K:/RIVERGUIDE2002/RM120.MAP
Map created on August 23, 2002 by mbreedlove

River Mile 120.5

GCMRC Centerline with Stevens, Belknap, and USGS River Guide Mile Systems

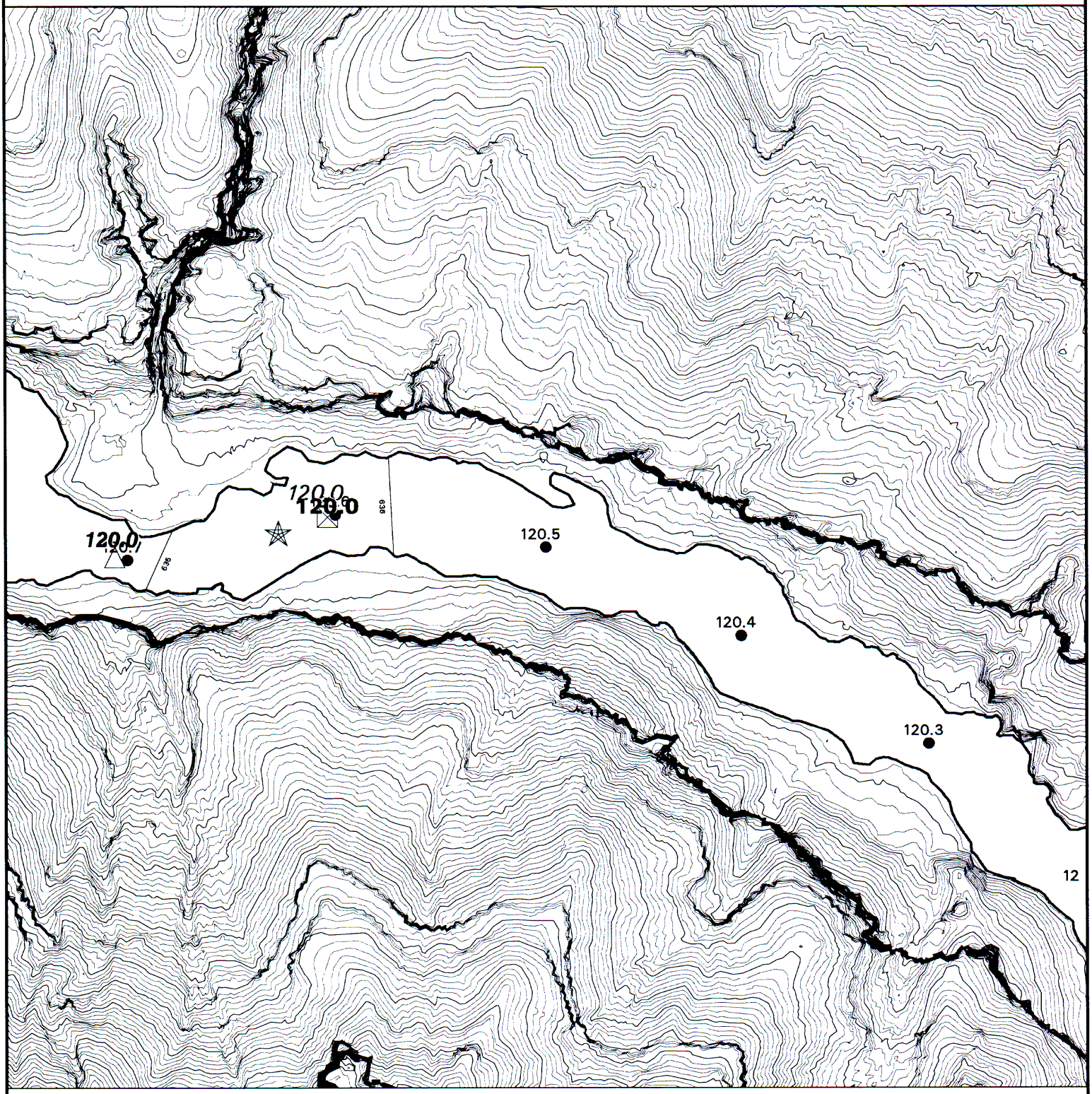

- GCMRC River Miles (Circle)
- **USGS Birdseye Mileage (Star)**
- ***Belknap River Guide (Triangle)***
- *Stevens River Guide (Square)*
- Two & Ten-Meter Contours
  With One-Meter River-Surface Elevations
- Camps (S=small, M=medium & L=large)
- Shoreline (8,000 CFS)

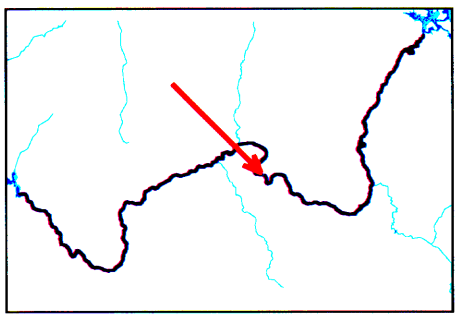

MILES

0 — 0.1

0 — 0.1 — 0.2

KILOMETERS

Scale 1:4,000
Four inches = Quarter Mile

Map location = K:/RIVERGUIDE2002/RM120_5.MAP
Map created on August 23, 2002 by mbreedlove

River Mile 121

GCMRC Centerline with Stevens, Belknap, and USGS River Guide Mile Systems

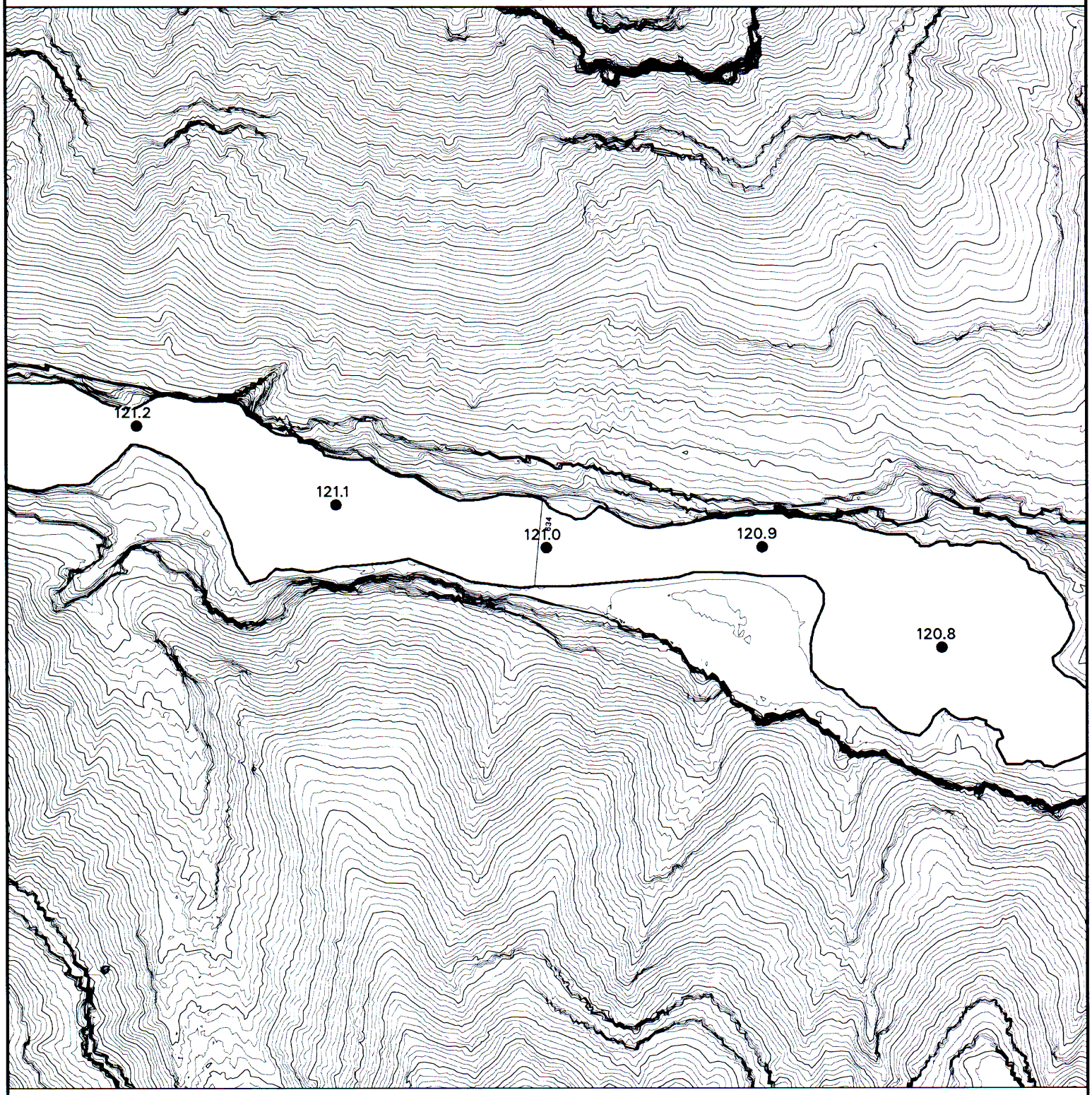

- GCMRC River Miles (Circle)
- **USGS Birdseye Mileage (Star)**
- ***Belknap River Guide (Triangle)***
- *Stevens River Guide (Square)*
- Two & Ten-Meter Contours
  With One-Meter River-Surface Elevations
- Camps (S=small, M=medium & L=large)
- Shoreline (8,000 CFS)

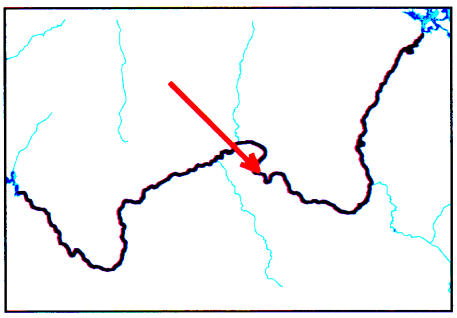

MILES

0 — 0.1

0 — 0.1 — 0.2

KILOMETERS

Scale 1:4,000
Four inches = Quarter Mile

Map location – K:/RIVERGUIDE2002/RM121.MAP
Map created on August 23, 2002 by mbreedlove

River Mile 121.5

GCMRC Centerline with Stevens, Belknap, and USGS River Guide Mile Systems

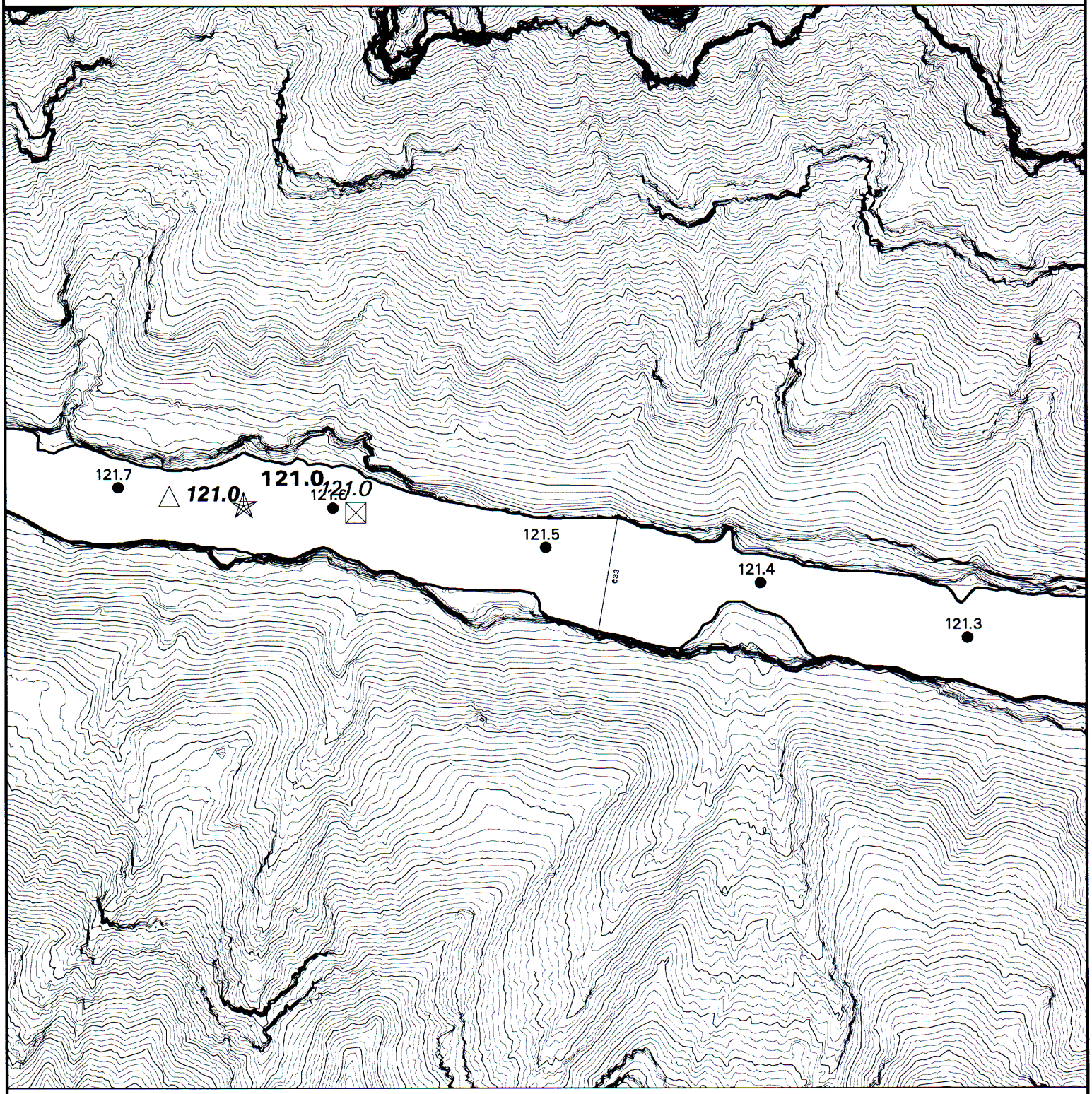

- GCMRC River Miles (Circle)
- **USGS Birdseye Mileage (Star)**
- ***Belknap River Guide (Triangle)***
- *Stevens River Guide (Square)*
- Two & Ten-Meter Contours
  With One-Meter River-Surface Elevations
- Camps (S=small, M=medium & L=large)
- Shoreline (8,000 CFS)

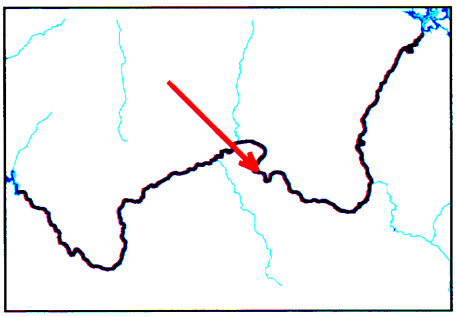

MILES

0 — 0.1

0 — 0.1 — 0.2

KILOMETERS

Scale 1:4,000
Four inches = Quarter Mile

Map location – K:/RIVERGUIDE2002/RM121_5.MAP
Map created on August 23, 2002 by mbreedlove

River Mile 122

GCMRC Centerline with Stevens, Belknap, and USGS River Guide Mile Systems



- GCMRC River Miles (Circle)
- **USGS Birdseye Mileage (Star)**
- ***Belknap River Guide (Triangle)***
- *Stevens River Guide (Square)*
- Two & Ten-Meter Contours
  With One-Meter River-Surface Elevations
- Camps (S=small, M=medium & L=large)
- Shoreline (8,000 CFS)

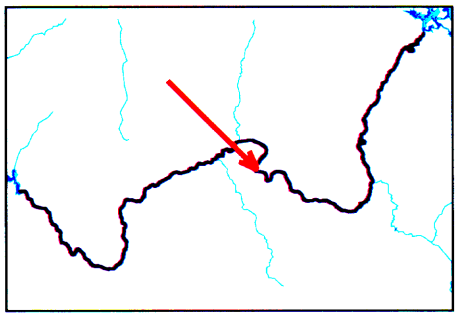

MILES

0 0.1

0 0.1 0.2

KILOMETERS

Scale 1:4,000
Four inches = Quarter Mile

Map location = K:/RIVERGUIDE2002/RM122.MAP
Map created on August 23, 2002 by mbreedlove

River Mile 122.5

GCMRC Centerline with Stevens, Belknap, and USGS River Guide Mile Systems

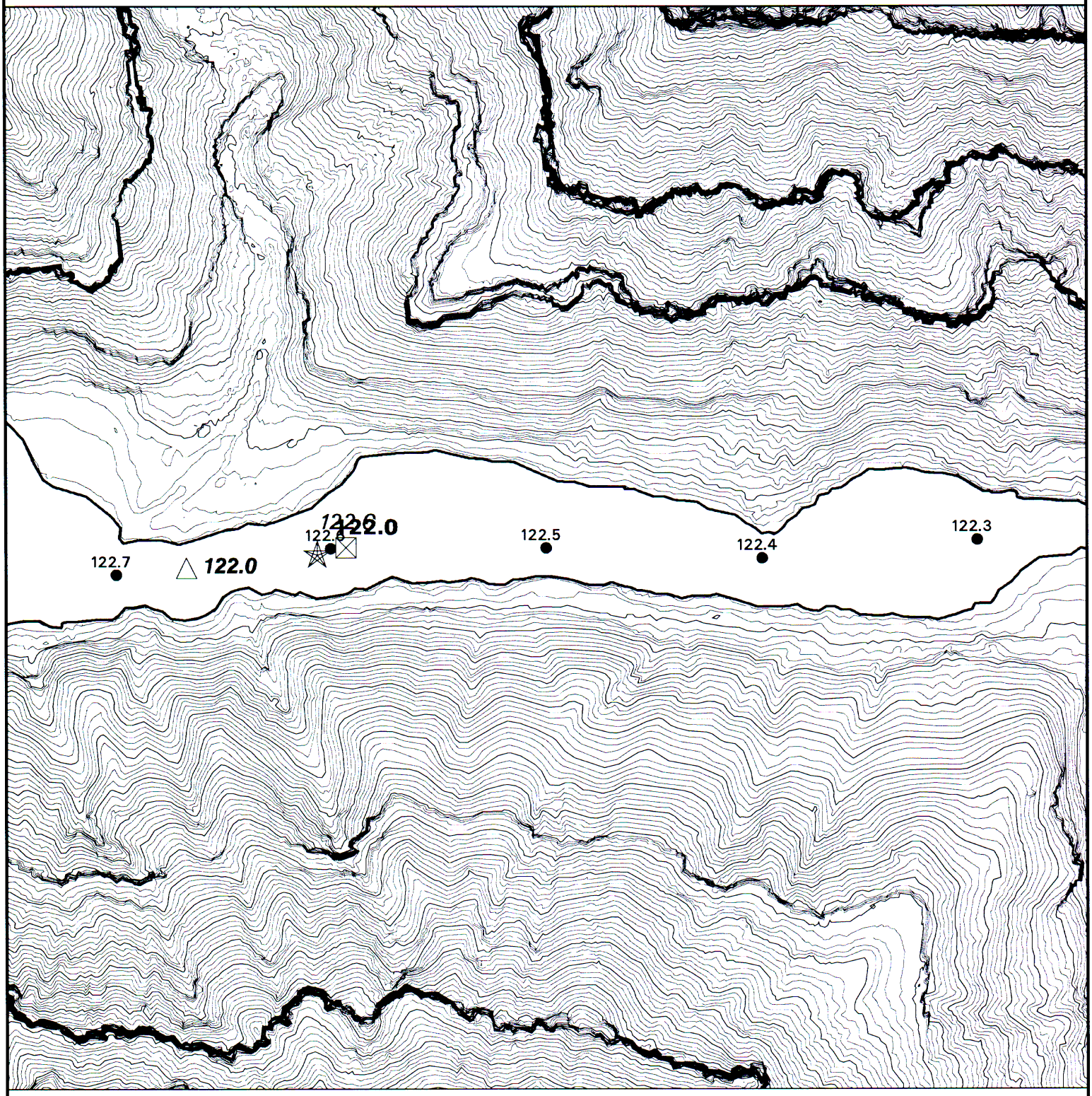

- GCMRC River Miles (Circle)
- **USGS Birdseye Mileage (Star)**
- ***Belknap River Guide (Triangle)***
- *Stevens River Guide (Square)*
- Two & Ten-Meter Contours
  With One-Meter River-Surface Elevations
- Camps (S=small, M=medium & L=large)
- Shoreline (8,000 CFS)

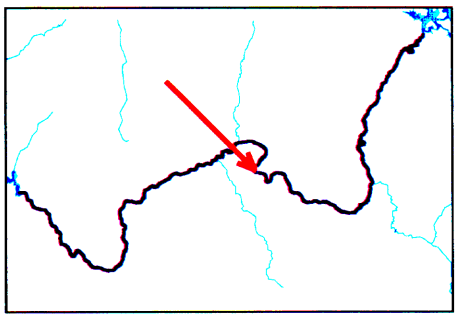

MILES

0 — 0.1

0 — 0.1 — 0.2

KILOMETERS

Scale 1:4,000
Four inches = Quarter Mile

Map location = K:\RIVERGUIDE2002\RM122_5.MAP
Map created on August 23, 2002 by mbreedlove

River Mile 123

GCMRC Centerline with Stevens, Belknap, and USGS River Guide Mile Systems



- GCMRC River Miles (Circle)
- **USGS Birdseye Mileage (Star)**
- ***Belknap River Guide (Triangle)***
- *Stevens River Guide (Square)*
- Two & Ten-Meter Contours
  With One-Meter River-Surface Elevations
- Camps (S=small, M=medium & L=large)
- Shoreline (8,000 CFS)

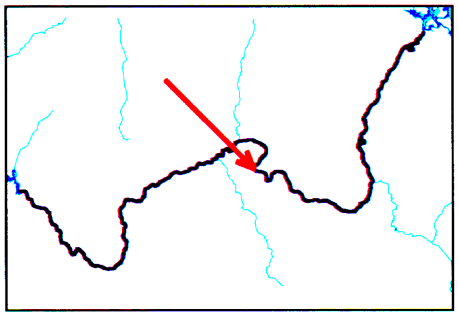

MILES

0 — 0.1

0 — 0.1 — 0.2

KILOMETERS

Scale 1:4,000
Four inches = Quarter Mile

Map location – K:/RIVERGUIDE2002/RM123.MAP
Map created on August 23, 2002 by mbreedlove

River Mile 123.5

GCMRC Centerline with Stevens, Belknap, and USGS River Guide Mile Systems

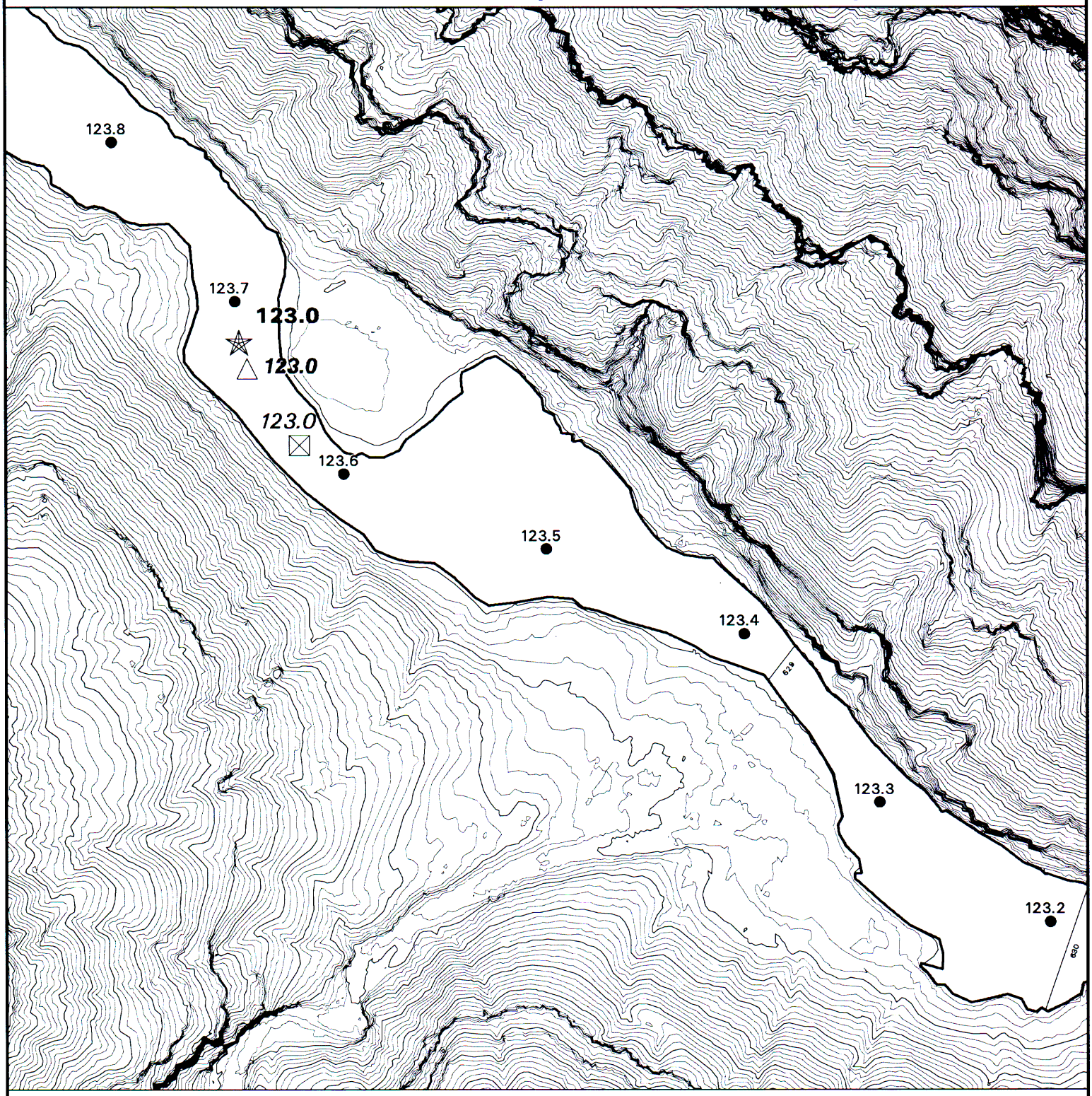

- GCMRC River Miles (Circle)
- **USGS Birdseye Mileage (Star)**
- ***Belknap River Guide (Triangle)***
- *Stevens River Guide (Square)*
- Two & Ten-Meter Contours
  With One-Meter River-Surface Elevations
- Camps (S=small, M=medium & L=large)
- Shoreline (8,000 CFS)

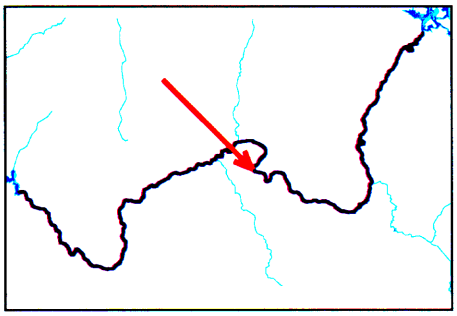

MILES

0 — 0.1

0 — 0.1 — 0.2

KILOMETERS

Scale 1:4,000
Four inches = Quarter Mile

Map location = K:/RIVERGUIDE2002/RM123_5.MAP
Map created on August 23, 2002 by mbreedlove

River Mile 124

GCMRC Centerline with Stevens, Belknap, and USGS River Guide Mile Systems

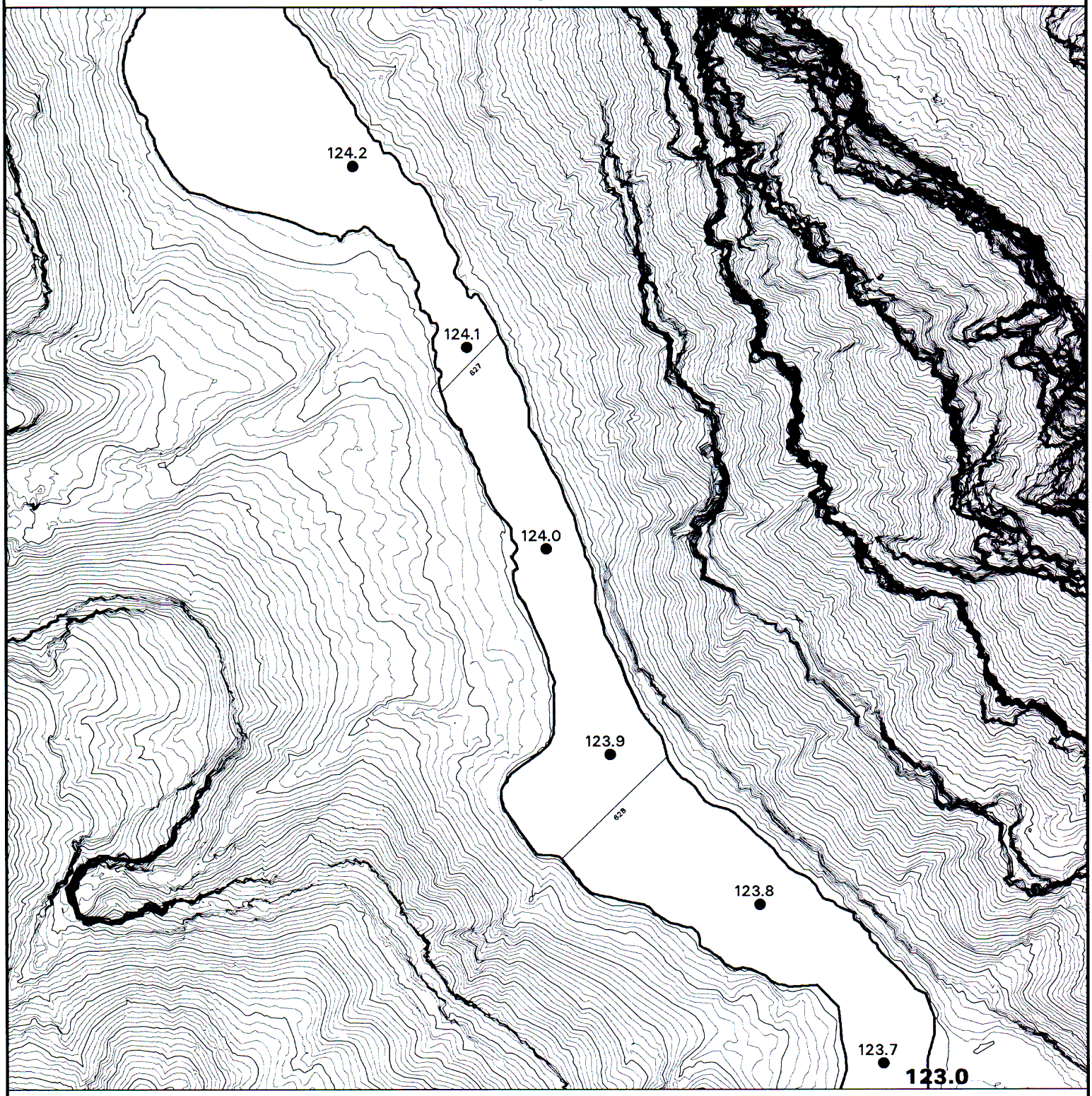

- GCMRC River Miles (Circle)
- **USGS Birdseye Mileage (Star)**
- ***Belknap River Guide (Triangle)***
- *Stevens River Guide (Square)*
- Two & Ten-Meter Contours
  With One-Meter River-Surface Elevations
- Camps (S=small, M=medium & L=large)
- Shoreline (8,000 CFS)

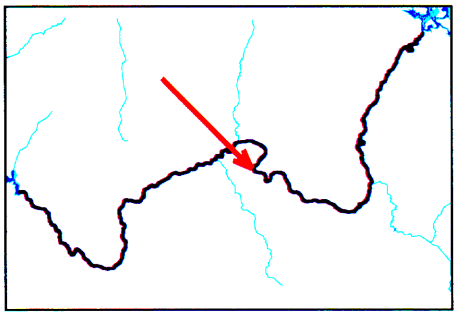

MILES

0 — 0.1

0 — 0.1 — 0.2

KILOMETERS

Scale 1:4,000
Four inches = Quarter Mile

Map location = K:/RIVERGUIDE2002/RM124.MAP
Map created on August 23, 2002 by mbreedlove

River Mile 124.5

GCMRC Centerline with Stevens, Belknap, and USGS River Guide Mile Systems

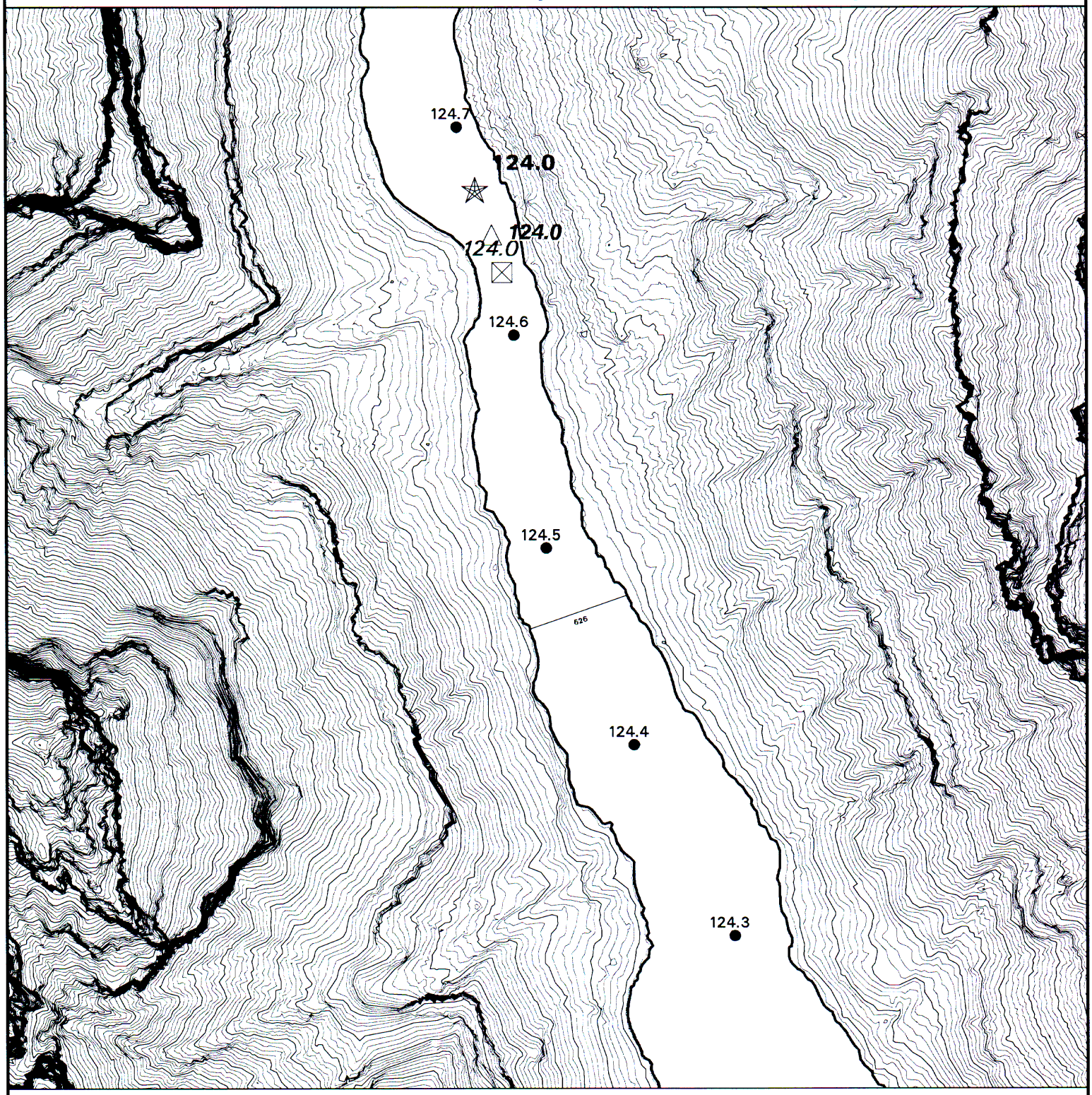

- GCMRC River Miles (Circle)
- **USGS Birdseye Mileage (Star)**
- ***Belknap River Guide (Triangle)***
- *Stevens River Guide (Square)*
- Two & Ten-Meter Contours
  With One-Meter River-Surface Elevations
- Camps (S=small, M=medium & L=large)
- Shoreline (8,000 CFS)

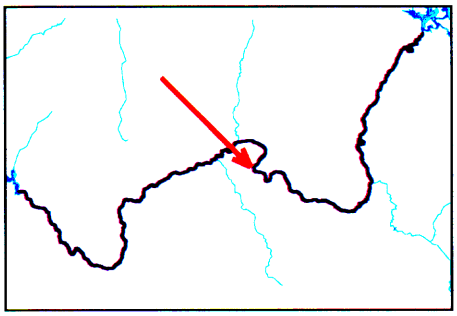

MILES

0 — 0.1

0 — 0.1 — 0.2

KILOMETERS

Scale 1:4,000
Four inches = Quarter Mile

Map location - K:/RIVERGUIDE2002/RM124_5.MAP
Map created on August 23, 2002 by mbreedlove

River Mile 125

GCMRC Centerline with Stevens, Belknap, and USGS River Guide Mile Systems

- GCMRC River Miles (Circle)
- **USGS Birdseye Mileage (Star)**
- ***Belknap River Guide (Triangle)***
- *Stevens River Guide (Square)*
- Two & Ten-Meter Contours
  With One-Meter River-Surface Elevations
- Camps (S=small, M=medium & L=large)
- Shoreline (8,000 CFS)

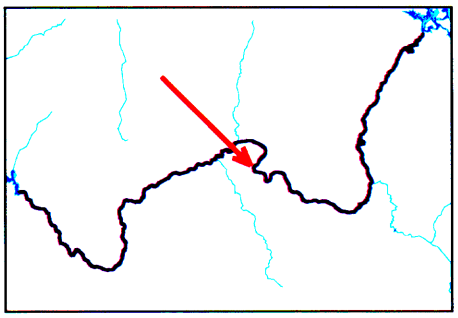

MILES

0 — 0.1

0 — 0.1 — 0.2

KILOMETERS

Scale 1:4,000
Four inches = Quarter Mile

Map location – K:/RIVERGUIDE2002/BM125.MAP
Map created on August 23, 2002 by mbreedlove

River Mile 125.5

GCMRC Centerline with Stevens, Belknap, and USGS River Guide Mile Systems

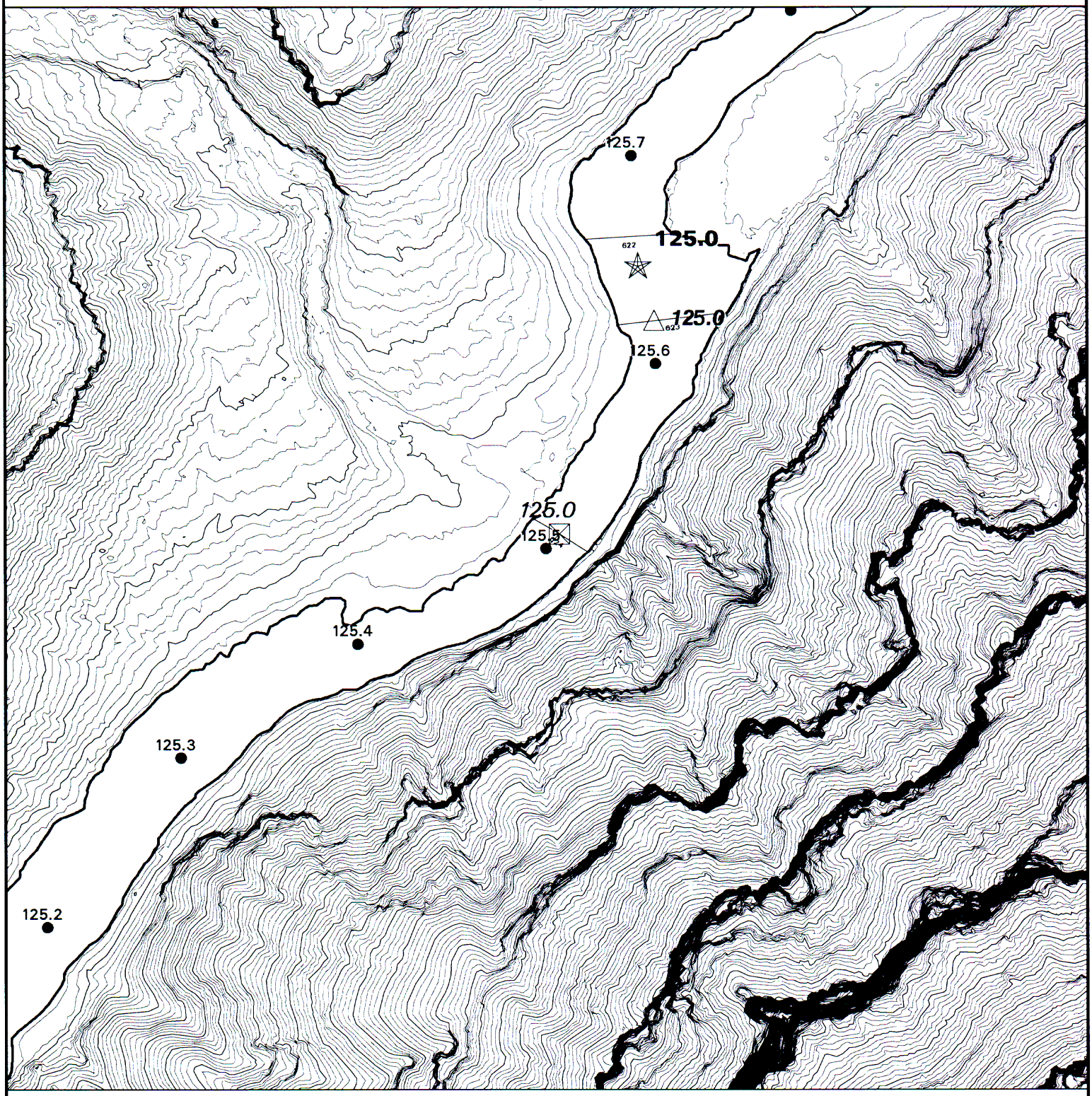

- GCMRC River Miles (Circle)
- **USGS Birdseye Mileage (Star)**
- ***Belknap River Guide (Triangle)***
- *Stevens River Guide (Square)*
- Two & Ten-Meter Contours
  With One-Meter River-Surface Elevations
- Camps (S=small, M=medium & L=large)
- Shoreline (8,000 CFS)

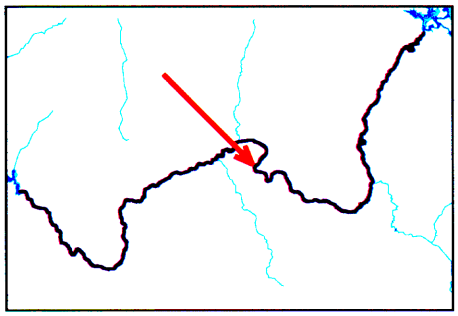

MILES

0 0.1

0 0.1 0.2

KILOMETERS

Scale 1:4,000
Four inches = Quarter Mile

Map location – K:/RIVERGUIDE2002/RM125_5.MAP
Map created on August 23, 2002 by mbreedlove

River Mile 126

GCMRC Centerline with Stevens, Belknap, and USGS River Guide Mile Systems

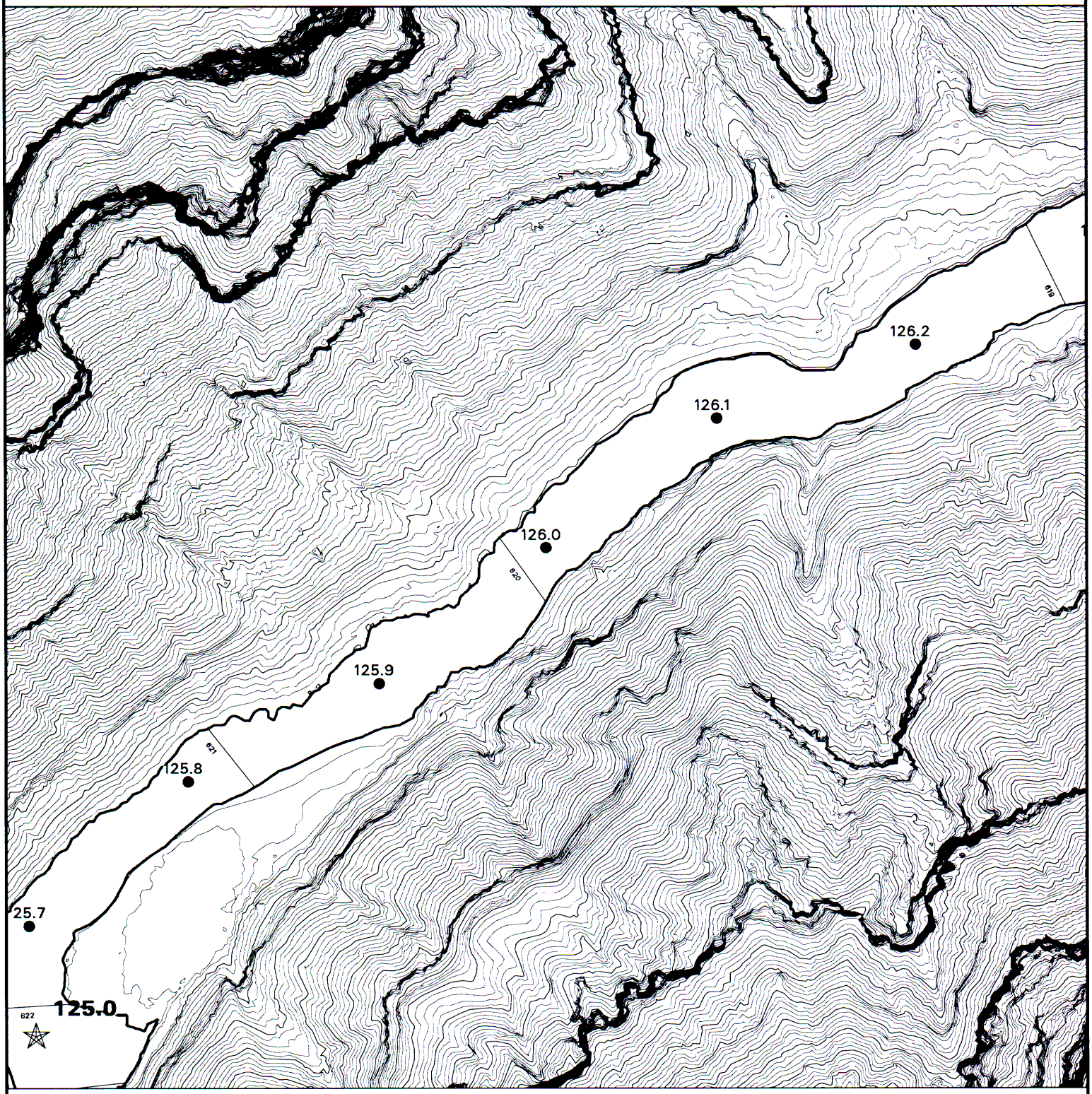

- GCMRC River Miles (Circle)
- **USGS Birdseye Mileage (Star)**
- ***Belknap River Guide (Triangle)***
- *Stevens River Guide (Square)*
- Two & Ten-Meter Contours
  With One-Meter River-Surface Elevations
- Camps (S=small, M=medium & L=large)
- Shoreline (8,000 CFS)

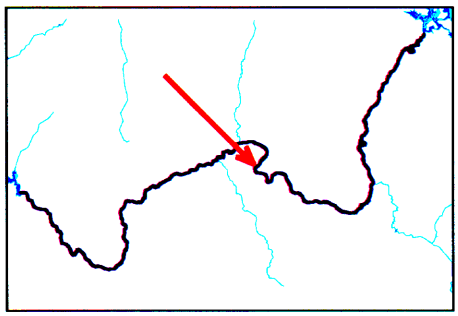

MILES

0 — 0.1

0 — 0.1 — 0.2

KILOMETERS

Scale 1:4,000
Four inches = Quarter Mile

Map location = K:/RIVERGUIDE2002/RM126.MAP
Map created on August 23, 2002 by mbreedlove

River Mile 126.5

GCMRC Centerline with Stevens, Belknap, and USGS River Guide Mile Systems

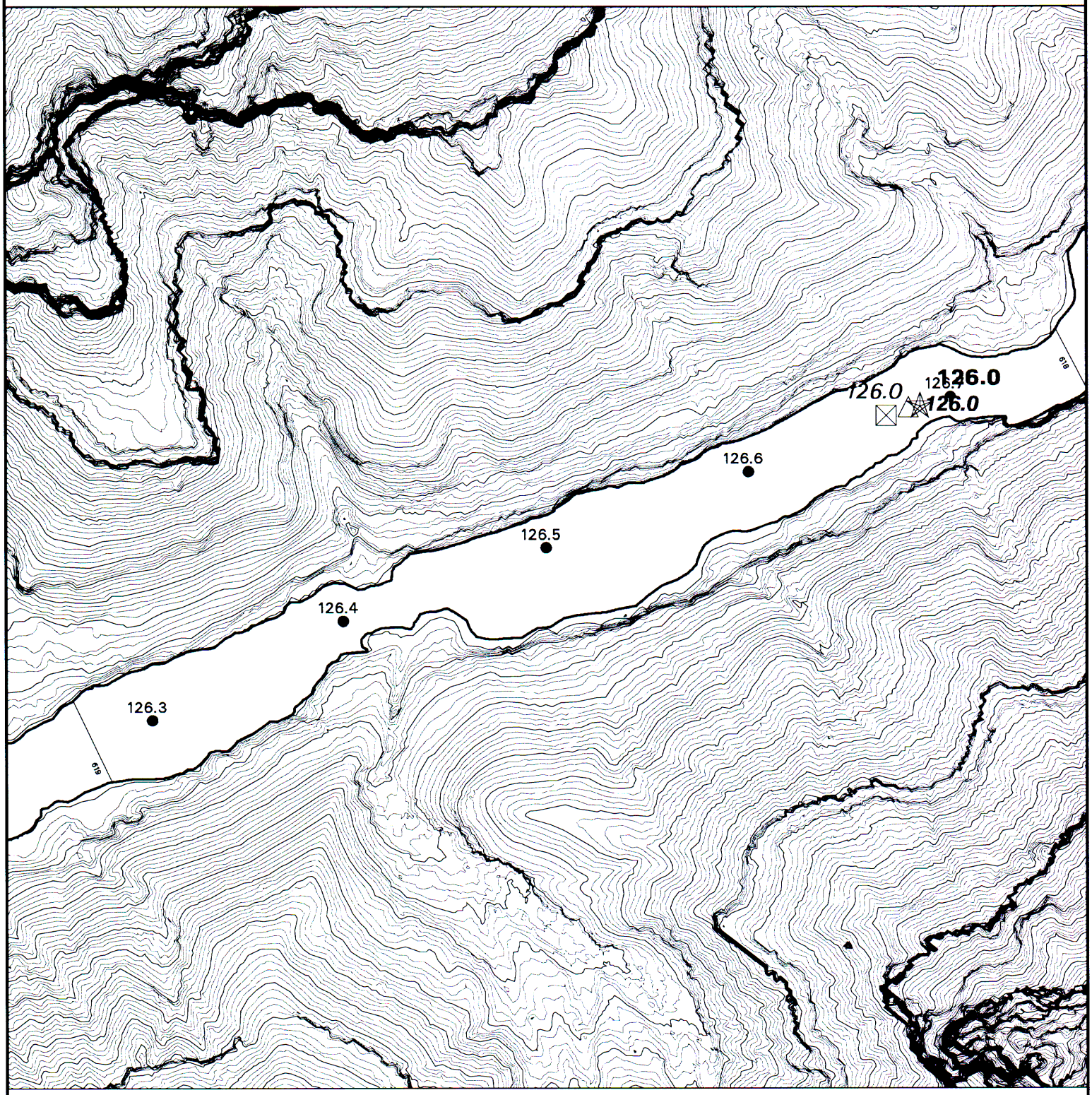

- GCMRC River Miles (Circle)
- **USGS Birdseye Mileage (Star)**
- ***Belknap River Guide (Triangle)***
- *Stevens River Guide (Square)*
- Two & Ten-Meter Contours
  With One-Meter River-Surface Elevations
- Camps (S=small, M=medium & L=large)
- Shoreline (8,000 CFS)

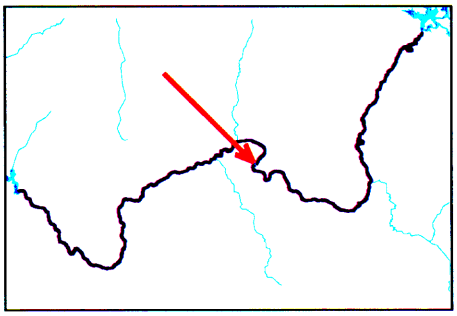

MILES

0 — 0.1

0 — 0.1 — 0.2

KILOMETERS

Scale 1:4,000
Four inches = Quarter Mile

Map location = K:/RIVERGUIDE2002/RM126_5.MAP
Map created on August 23, 2002 by mbreedlove

River Mile 127

GCMRC Centerline with Stevens, Belknap, and USGS River Guide Mile Systems

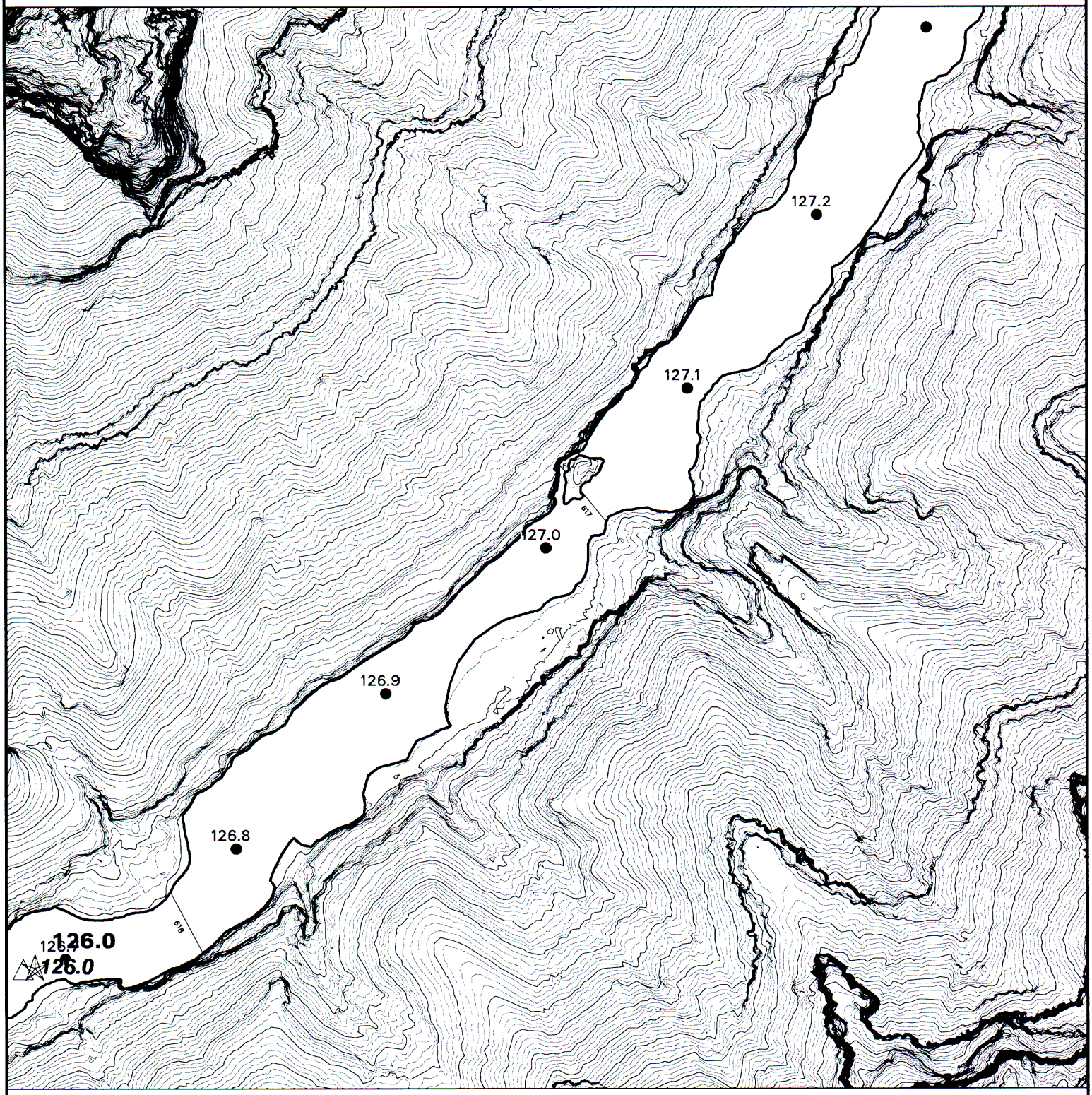

- GCMRC River Miles (Circle)
- **USGS Birdseye Mileage (Star)**
- ***Belknap River Guide (Triangle)***
- *Stevens River Guide (Square)*
- Two & Ten-Meter Contours
  With One-Meter River-Surface Elevations
- Camps (S=small, M=medium & L=large)
- Shoreline (8,000 CFS)

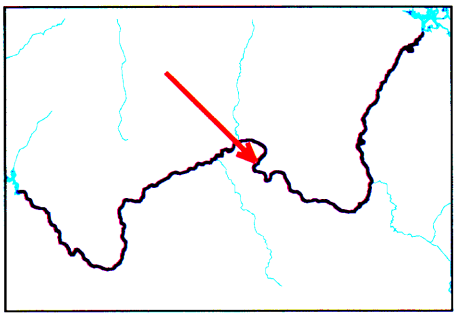

MILES

0 0.1

0 0.1 0.2

KILOMETERS

Scale 1:4,000
Four inches = Quarter Mile

Map location = K:/RIVERGUIDE2002/RM127.MAP
Map created on August 26, 2002 by mbreedlove

River Mile 127.5

GCMRC Centerline with Stevens, Belknap, and USGS River Guide Mile Systems

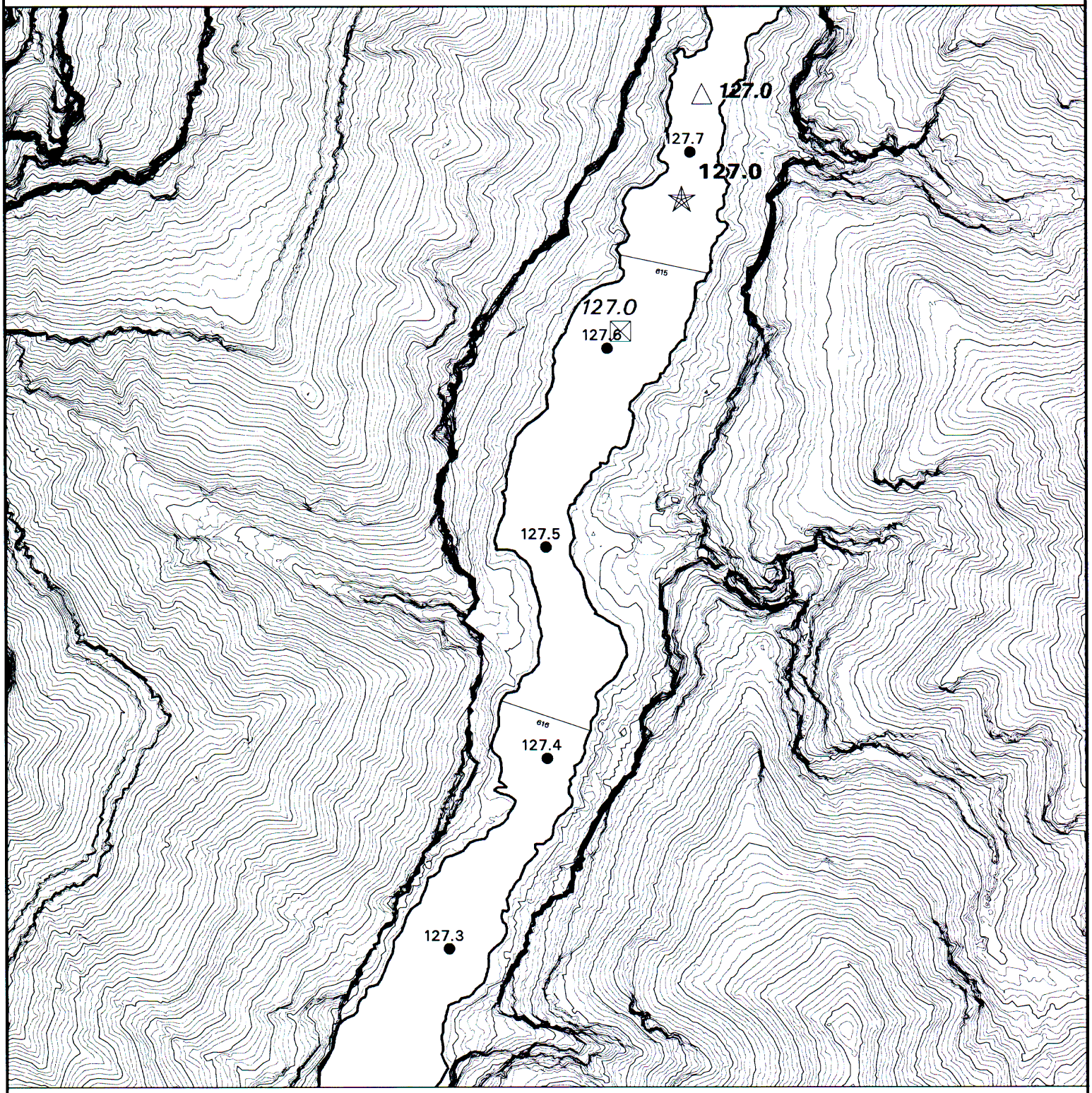

- GCMRC River Miles (Circle)
- **USGS Birdseye Mileage (Star)**
- ***Belknap River Guide (Triangle)***
- *Stevens River Guide (Square)*
- Two & Ten-Meter Contours
  With One-Meter River-Surface Elevations
- Camps (S=small, M=medium & L=large)
- Shoreline (8,000 CFS)

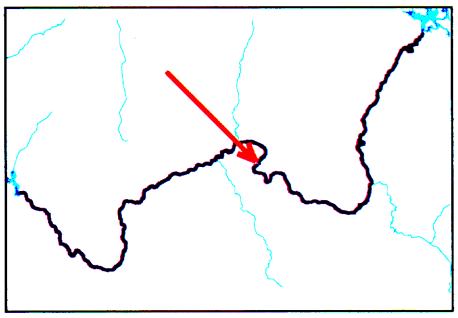

MILES

0 0.1

0 0.1 0.2

KILOMETERS

Scale 1:4,000
Four inches = Quarter Mile

Map location – K:/RIVERGUIDE2002/RM127_5.MAP
Map created on August 23, 2002 by mbreedlove

River Mile 128

GCMRC Centerline with Stevens, Belknap, and USGS River Guide Mile Systems

- GCMRC River Miles (Circle)
- **USGS Birdseye Mileage (Star)**
- ***Belknap River Guide (Triangle)***
- *Stevens River Guide (Square)*
- Two & Ten-Meter Contours
  With One-Meter River-Surface Elevations
- Camps (S=small, M=medium & L=large)
- Shoreline (8,000 CFS)

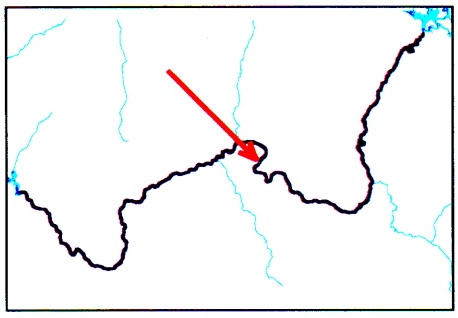

MILES

0 0.1

0 0.1 0.2

KILOMETERS

Scale 1:4,000
Four inches = Quarter Mile

Map location - K:/RIVERGUIDE2002/RM128.MAP
Map created on August 23, 2002 by mbreedlove

River Mile 128.5

GCMRC Centerline with Stevens, Belknap, and USGS River Guide Mile Systems

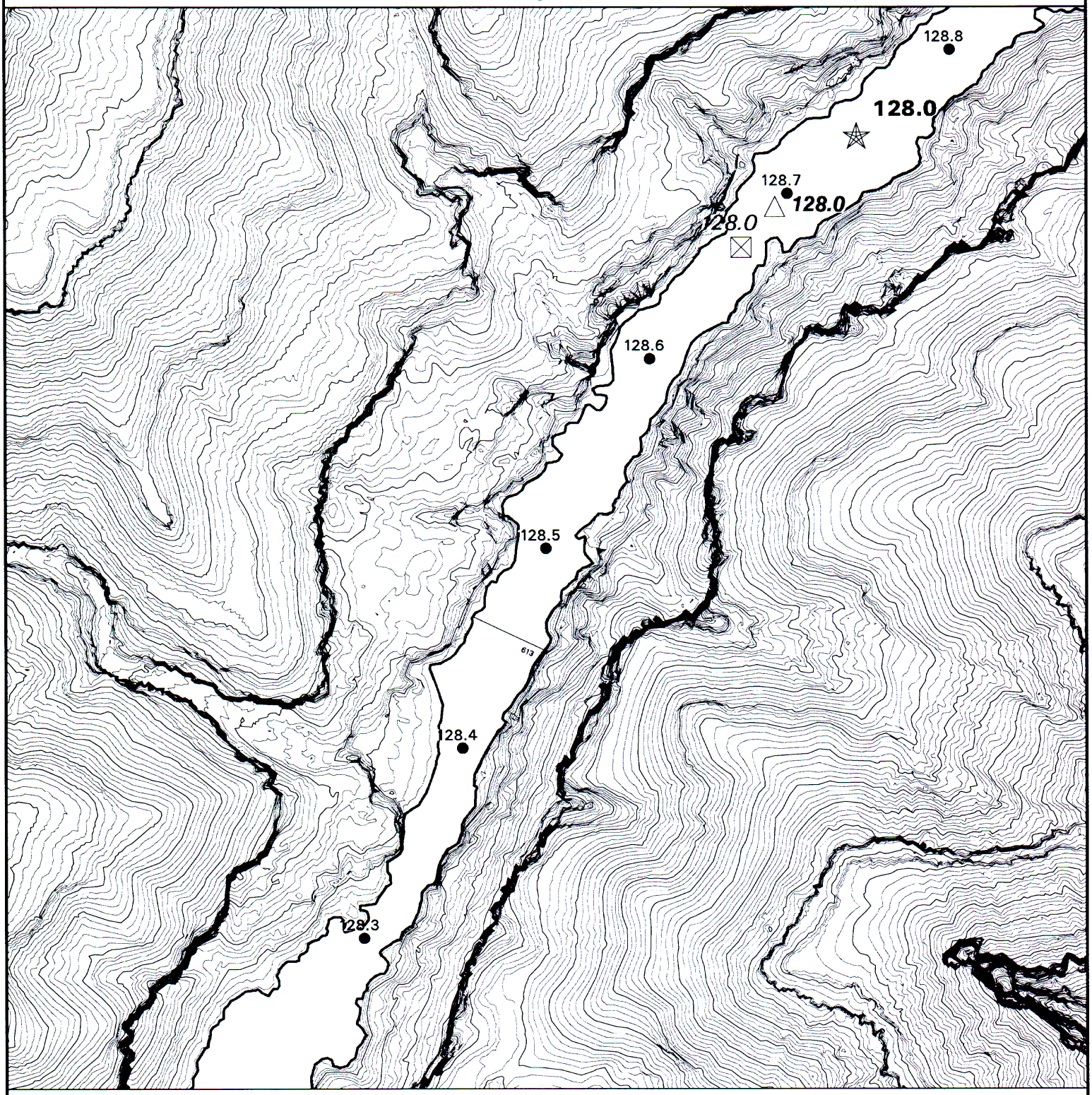

- GCMRC River Miles (Circle)
- **USGS Birdseye Mileage (Star)**
- ***Belknap River Guide (Triangle)***
- *Stevens River Guide (Square)*
- Two & Ten-Meter Contours
  With One-Meter River-Surface Elevations
- Camps (S=small, M=medium & L=large)
- Shoreline (8,000 CFS)

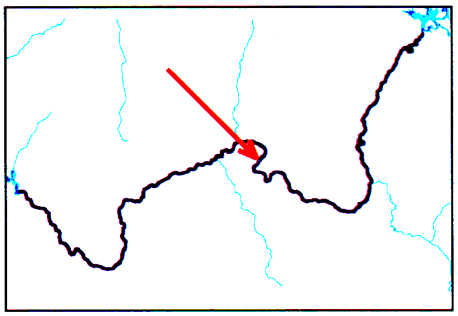

MILES

0 0.1

0 0.1 0.2

KILOMETERS

Scale 1:4,000
Four inches = Quarter Mile

Map location = K:/RIVERGUIDE2002/RM128_5.MAP
Map created on August 23, 2002 by mbreedlove

River Mile 129

GCMRC Centerline with Stevens, Belknap, and USGS River Guide Mile Systems



- GCMRC River Miles (Circle)
- **USGS Birdseye Mileage (Star)**
- ***Belknap River Guide (Triangle)***
- *Stevens River Guide (Square)*
- Two & Ten-Meter Contours
  With One-Meter River-Surface Elevations
- Camps (S=small, M=medium & L=large)
- Shoreline (8,000 CFS)

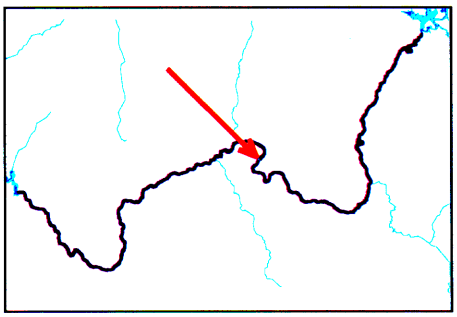

MILES

0 — 0.1

0 — 0.1 — 0.2

KILOMETERS

Scale 1:4,000
Four inches = Quarter Mile

Map location - K:/RIVERGUIDE2002/RM129.MAP
Map created on August 23, 2002 by mbreedlove

River Mile 129.5

GCMRC Centerline with Stevens, Belknap, and USGS River Guide Mile Systems

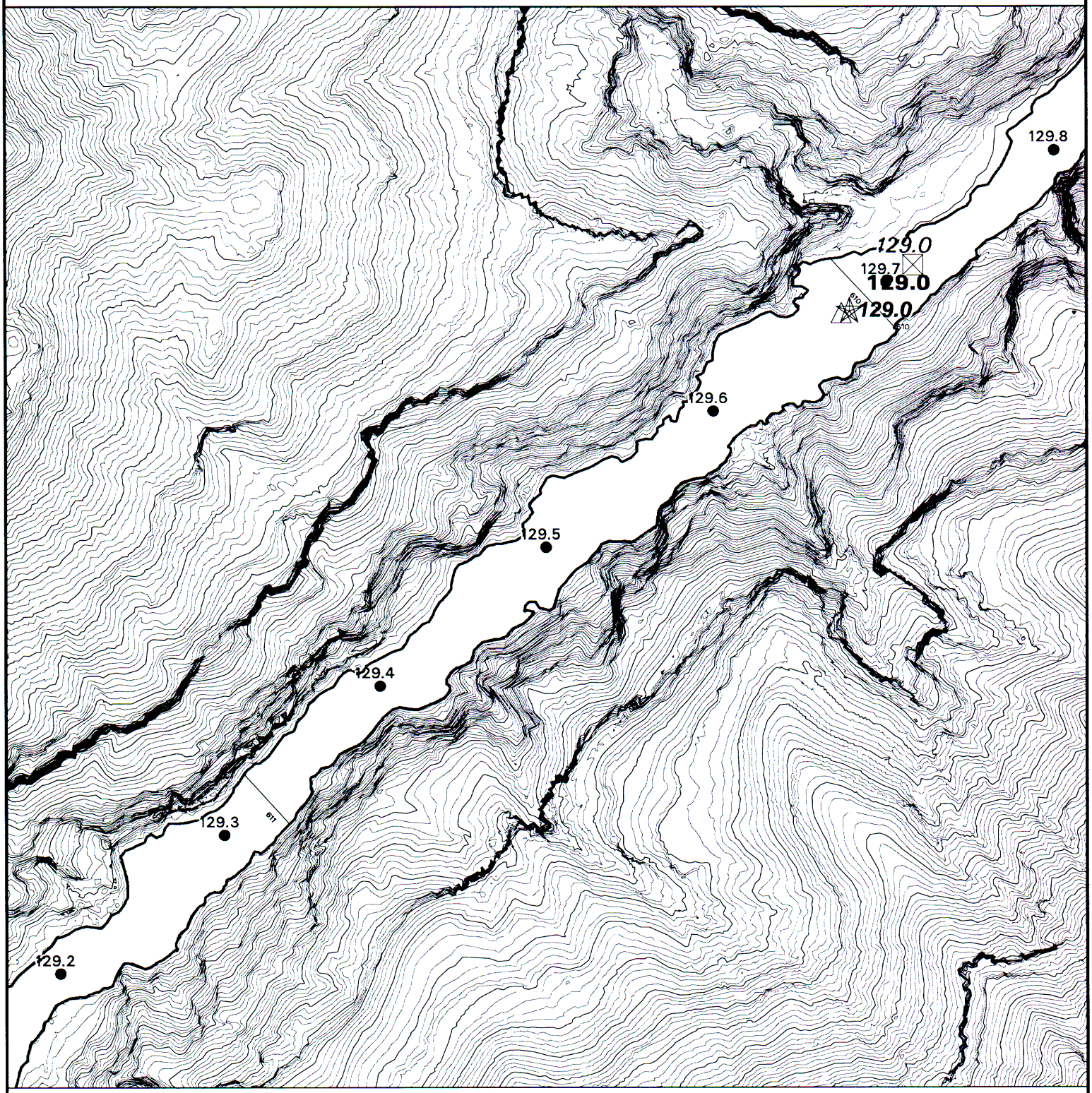

- GCMRC River Miles (Circle)
- **USGS Birdseye Mileage (Star)**
- ***Belknap River Guide (Triangle)***
- *Stevens River Guide (Square)*
- Two & Ten-Meter Contours
  With One-Meter River-Surface Elevations
- Camps (S=small, M=medium & L=large)
- Shoreline (8,000 CFS)

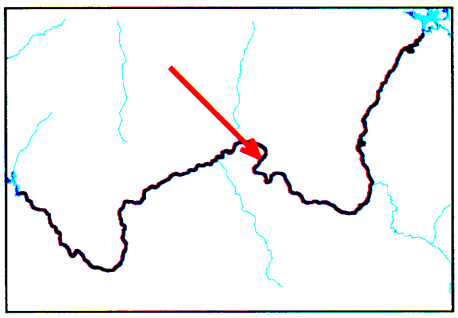

MILES

0 0.1

0 0.1 0.2

KILOMETERS

Scale 1:4,000
Four inches = Quarter Mile

Map location - K:/RIVERGUIDE2002/RM129_5.MAP
Map created on August 23, 2002 by mbreedlove

River Mile 130

GCMRC Centerline with Stevens, Belknap, and USGS River Guide Mile Systems

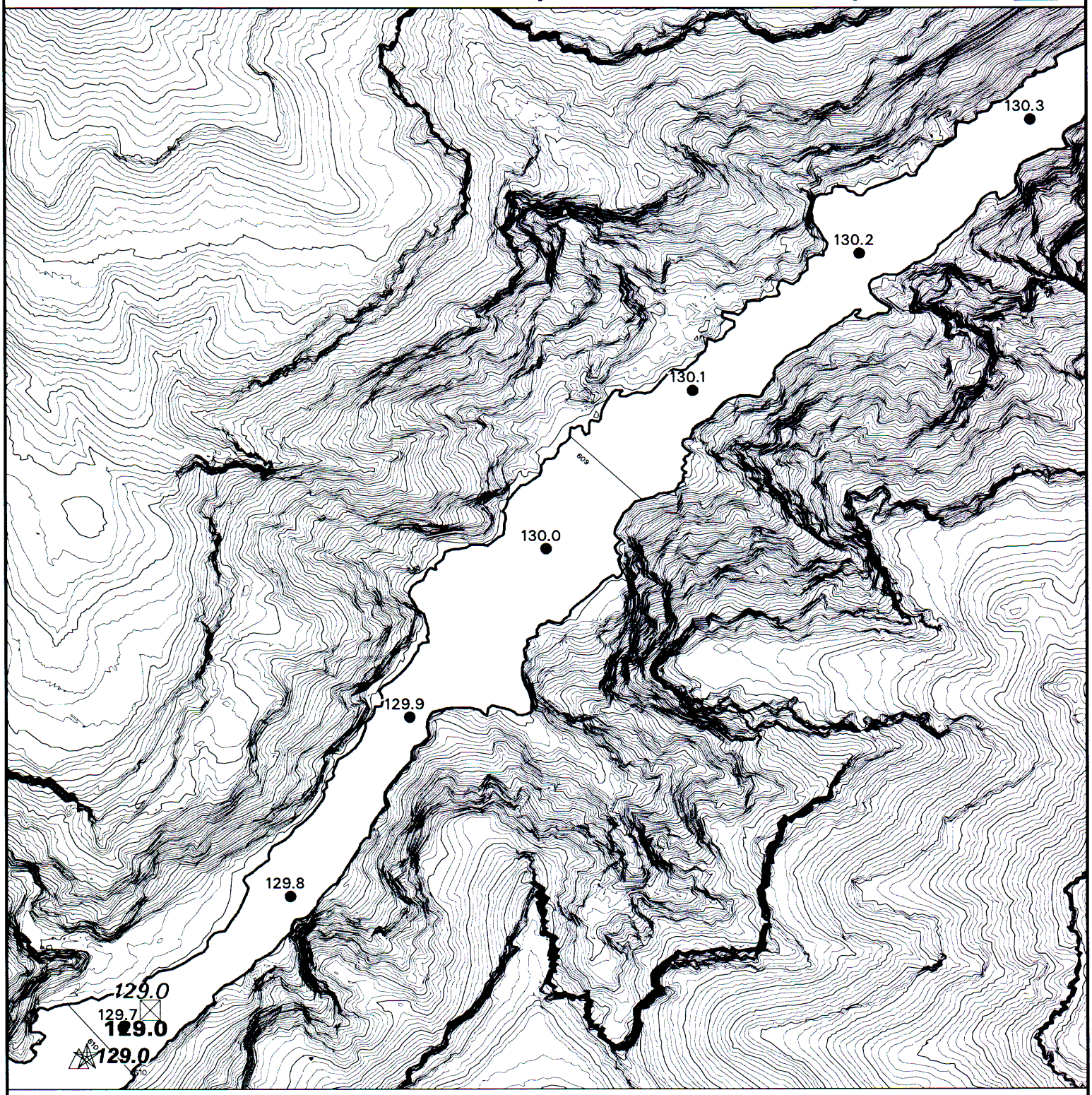

- GCMRC River Miles (Circle)
- **USGS Birdseye Mileage (Star)**
- ***Belknap River Guide (Triangle)***
- *Stevens River Guide (Square)*
- Two & Ten-Meter Contours
  With One-Meter River-Surface Elevations
- Camps (S=small, M=medium & L=large)
- Shoreline (8,000 CFS)

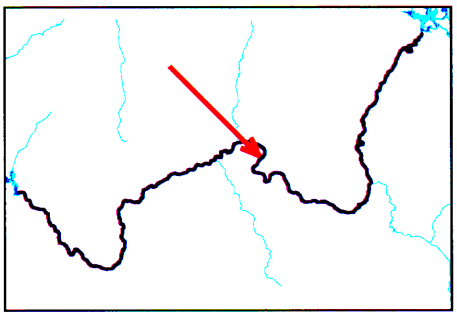

MILES

0 0.1

0 0.1 0.2

KILOMETERS

Scale 1:4,000
Four inches = Quarter Mile

Map location = K:/RIVERGUIDE2002/RM130.MAP
Map created on August 23, 2002 by mbreedlove

River Mile 130.5

GCMRC Centerline with Stevens, Belknap, and USGS River Guide Mile Systems



- GCMRC River Miles (Circle)
- **USGS Birdseye Mileage (Star)**
- ***Belknap River Guide (Triangle)***
- *Stevens River Guide (Square)*
- Two & Ten-Meter Contours
  With One-Meter River-Surface Elevations
- Camps (S=small, M=medium & L=large)
- Shoreline (8,000 CFS)

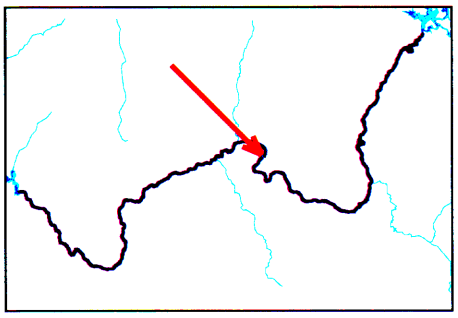

MILES

0 — 0.1

0 — 0.1 — 0.2

KILOMETERS

Scale 1:4,000
Four inches = Quarter Mile

Map location = K:/RIVERGUIDE2002/RM130_5.MAP
Map created on August 23, 2002 by mbreedlove

River Mile 131

GCMRC Centerline with Stevens, Belknap, and USGS River Guide Mile Systems



- GCMRC River Miles (Circle)
- **USGS Birdseye Mileage (Star)**
- ***Belknap River Guide (Triangle)***
- *Stevens River Guide (Square)*
- Two & Ten-Meter Contours
  With One-Meter River-Surface Elevations
- Camps (S=small, M=medium & L=large)
- Shoreline (8,000 CFS)

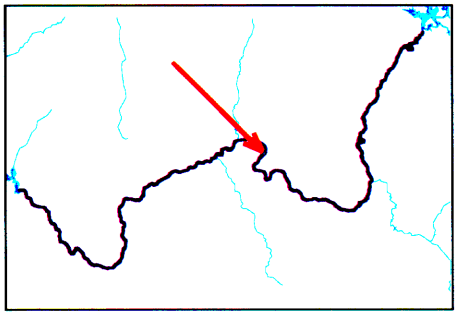

MILES

0 — 0.1

0 — 0.1 — 0.2

KILOMETERS

Scale 1:4,000
Four inches = Quarter Mile

Map location = K:/RIVERGUIDE2002/RM131.MAP
Map created on August 23, 2002 by mbreedlove

River Mile 131.5

GCMRC Centerline with Stevens, Belknap, and USGS River Guide Mile Systems

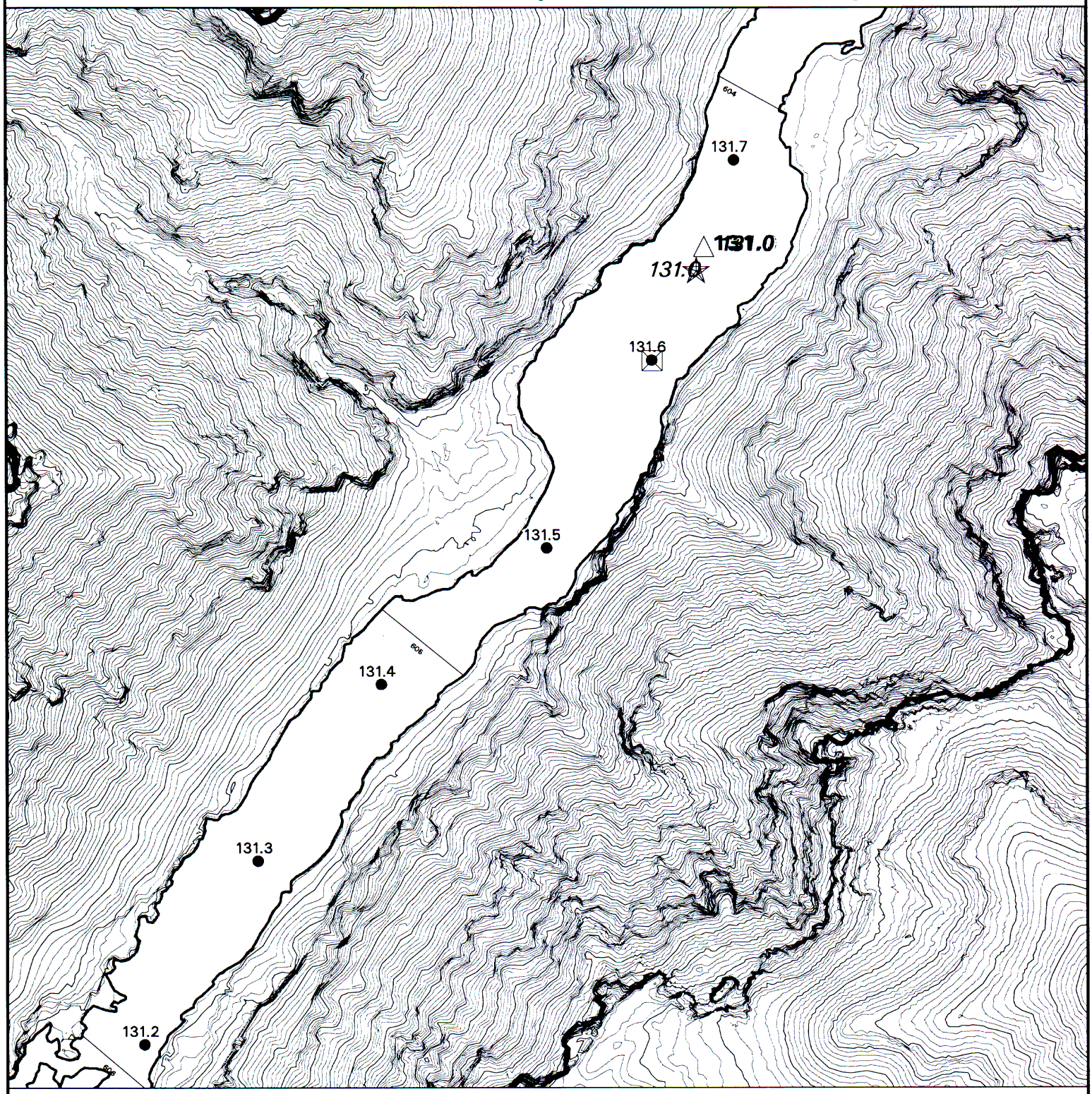

- GCMRC River Miles (Circle)
- **USGS Birdseye Mileage (Star)**
- ***Belknap River Guide (Triangle)***
- *Stevens River Guide (Square)*
- Two & Ten-Meter Contours
  With One-Meter River-Surface Elevations
- Camps (S=small, M=medium & L=large)
- Shoreline (8,000 CFS)

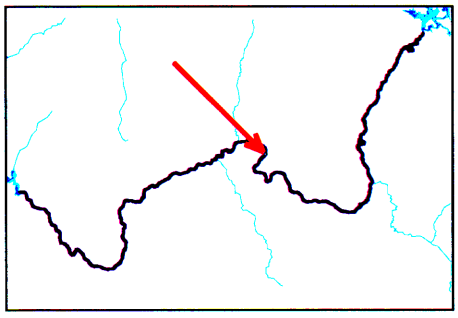

MILES

0 0.1

0 0.1 0.2

KILOMETERS

Scale 1:4,000
Four inches = Quarter Mile

Map location – K:/RIVERGUIDE2002/RM131_5.MAP
Map created on August 23, 2002 by mbreedlove

River Mile 132

GCMRC Centerline with Stevens, Belknap, and USGS River Guide Mile Systems

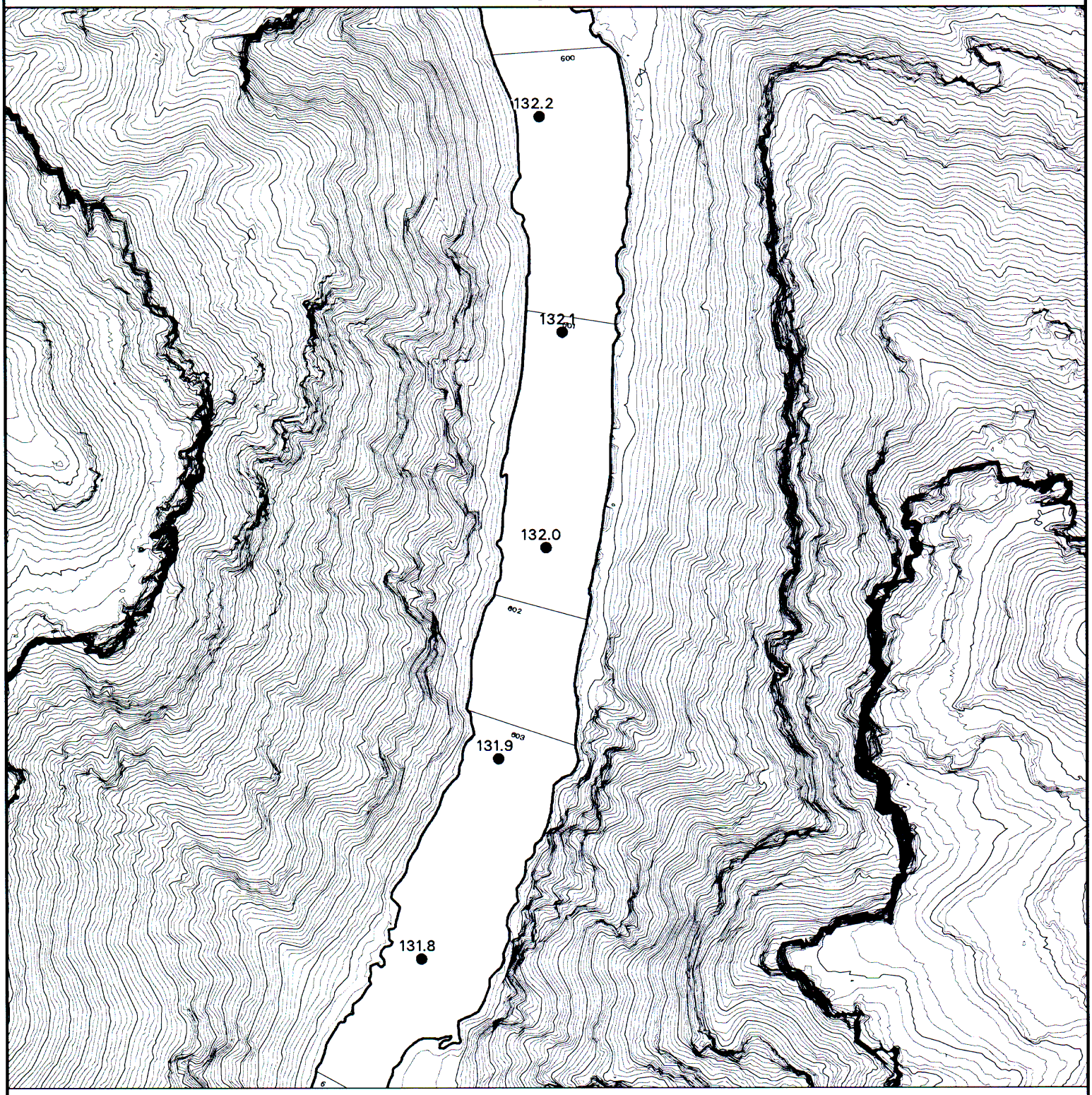

- GCMRC River Miles (Circle)
- **USGS Birdseye Mileage (Star)**
- ***Belknap River Guide (Triangle)***
- *Stevens River Guide (Square)*
- Two & Ten-Meter Contours
  With One-Meter River-Surface Elevations
- Camps (S=small, M=medium & L=large)
- Shoreline (8,000 CFS)

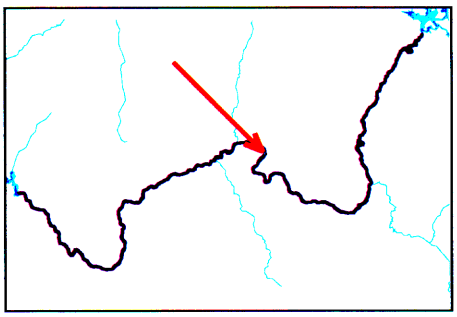

MILES

0 0.1

0 0.1 0.2

KILOMETERS

Scale 1:4,000
Four inches = Quarter Mile

Map location - K:/RIVERGUIDE2002/RM132.MAP
Map created on August 23, 2002 by mbreedlove

River Mile 132.5

GCMRC Centerline with Stevens, Belknap, and USGS River Guide Mile Systems

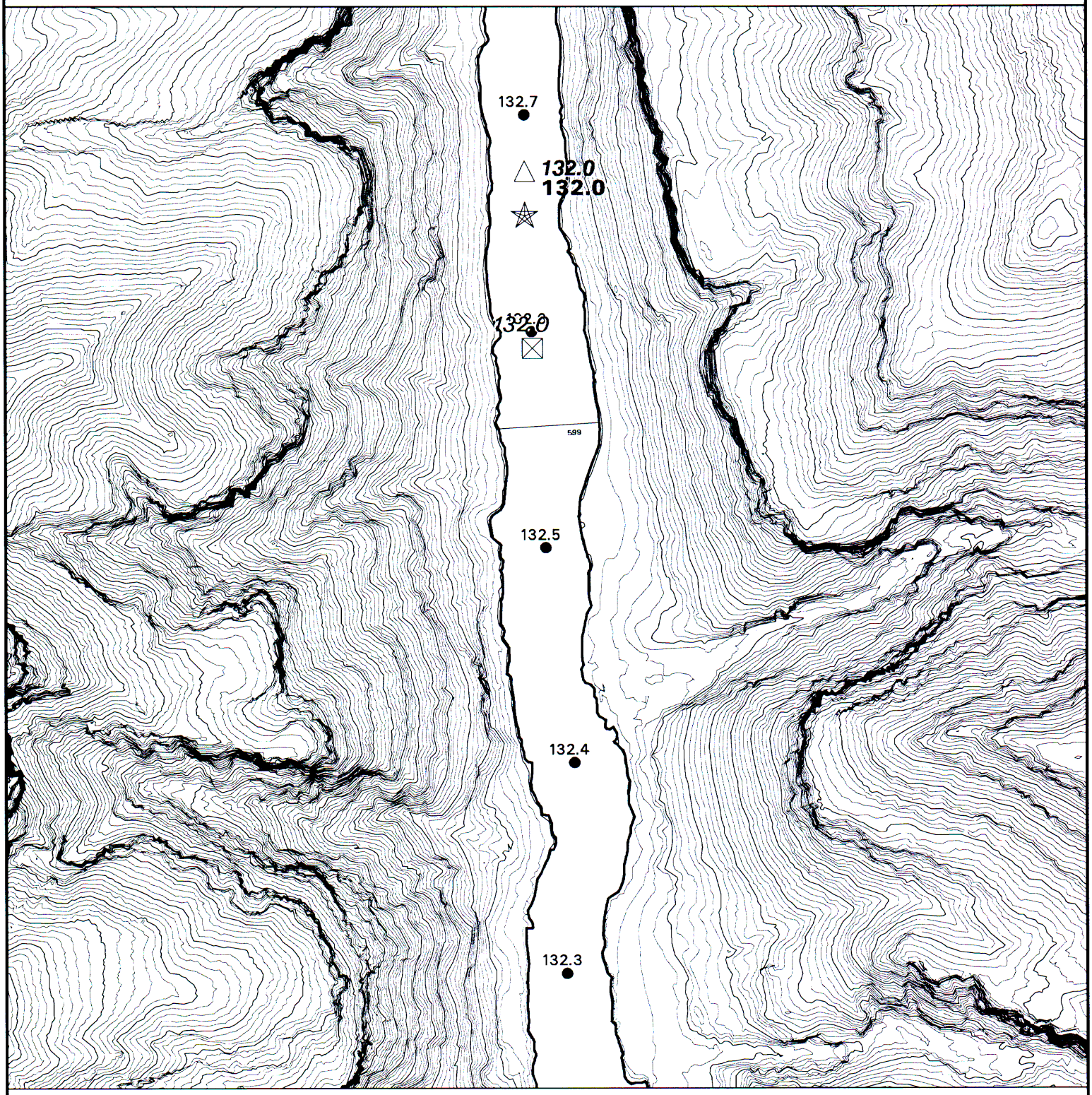

- GCMRC River Miles (Circle)
- **USGS Birdseye Mileage (Star)**
- ***Belknap River Guide (Triangle)***
- *Stevens River Guide (Square)*
- Two & Ten-Meter Contours
  With One-Meter River-Surface Elevations
- Camps (S=small, M=medium & L=large)
- Shoreline (8,000 CFS)

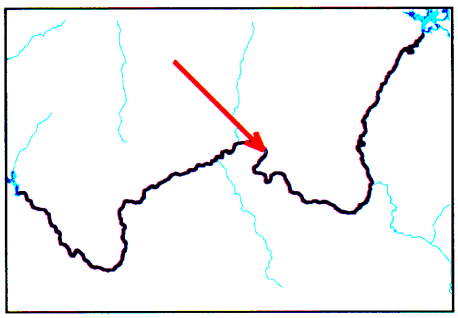

MILES

0 — 0.1

0 — 0.1 — 0.2

KILOMETERS

Scale 1:4,000
Four inches = Quarter Mile

Map location – K:/RIVERGUIDE2002/RM132_5.MAP
Map created on August 23, 2002 by mbreedlove

River Mile 133

GCMRC Centerline with Stevens, Belknap, and USGS River Guide Mile Systems

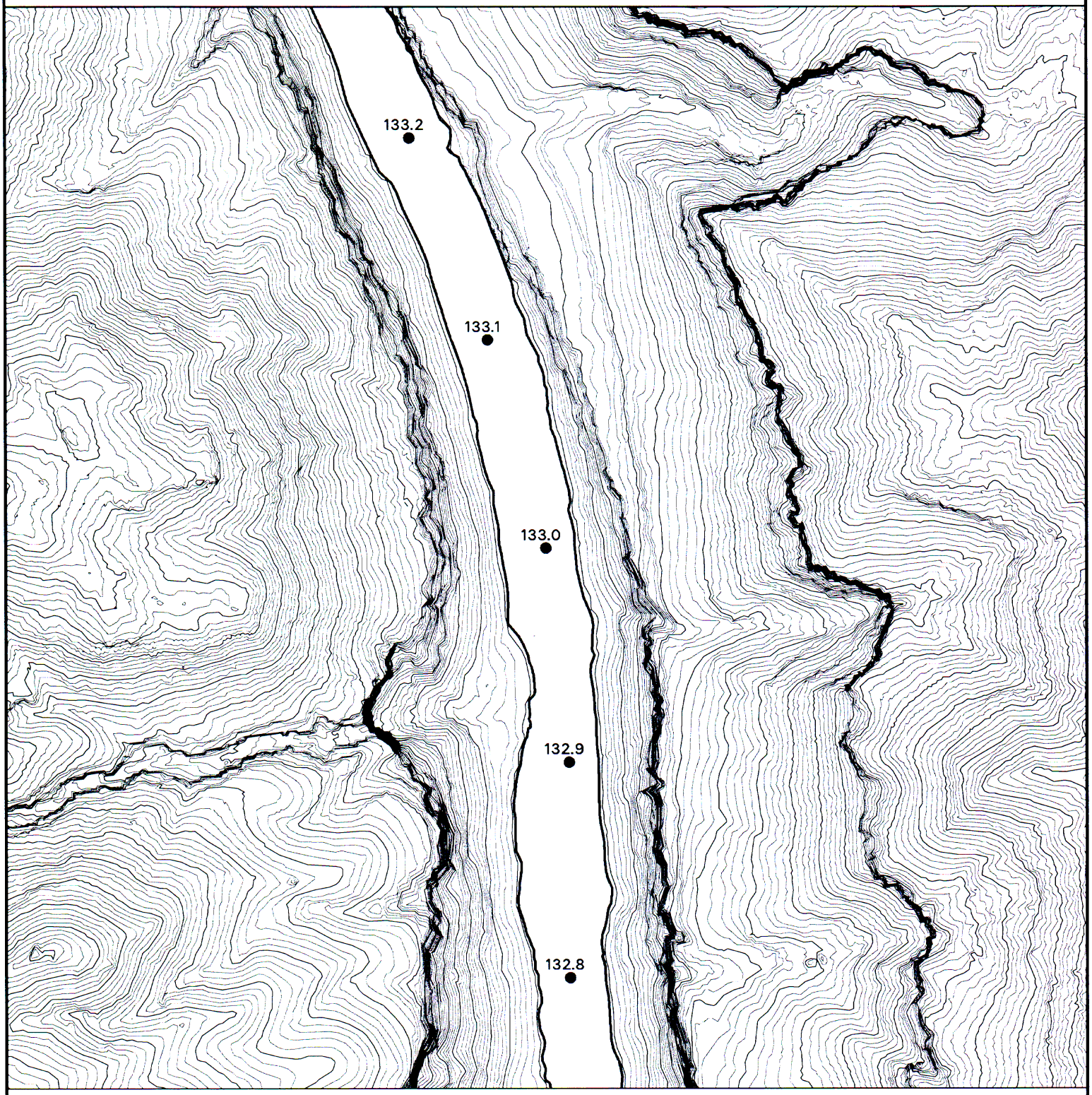

- GCMRC River Miles (Circle)
- **USGS Birdseye Mileage (Star)**
- ***Belknap River Guide (Triangle)***
- *Stevens River Guide (Square)*
- Two & Ten-Meter Contours
  With One-Meter River-Surface Elevations
- Camps (S=small, M=medium & L=large)
- Shoreline (8,000 CFS)

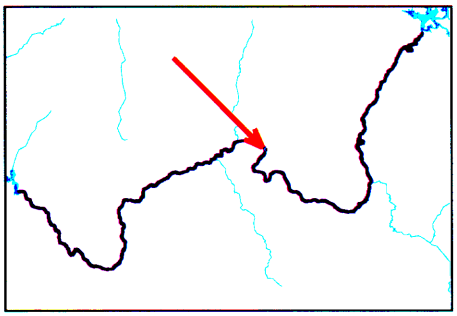

MILES

0 — 0.1

0 — 0.1 — 0.2

KILOMETERS

Scale 1:4,000
Four inches = Quarter Mile

Map location = K:/RIVERGUIDE2002/RM133.MAP
Map created on August 23, 2002 by mbreedlove

River Mile 133.5

GCMRC Centerline with Stevens, Belknap, and USGS River Guide Mile Systems

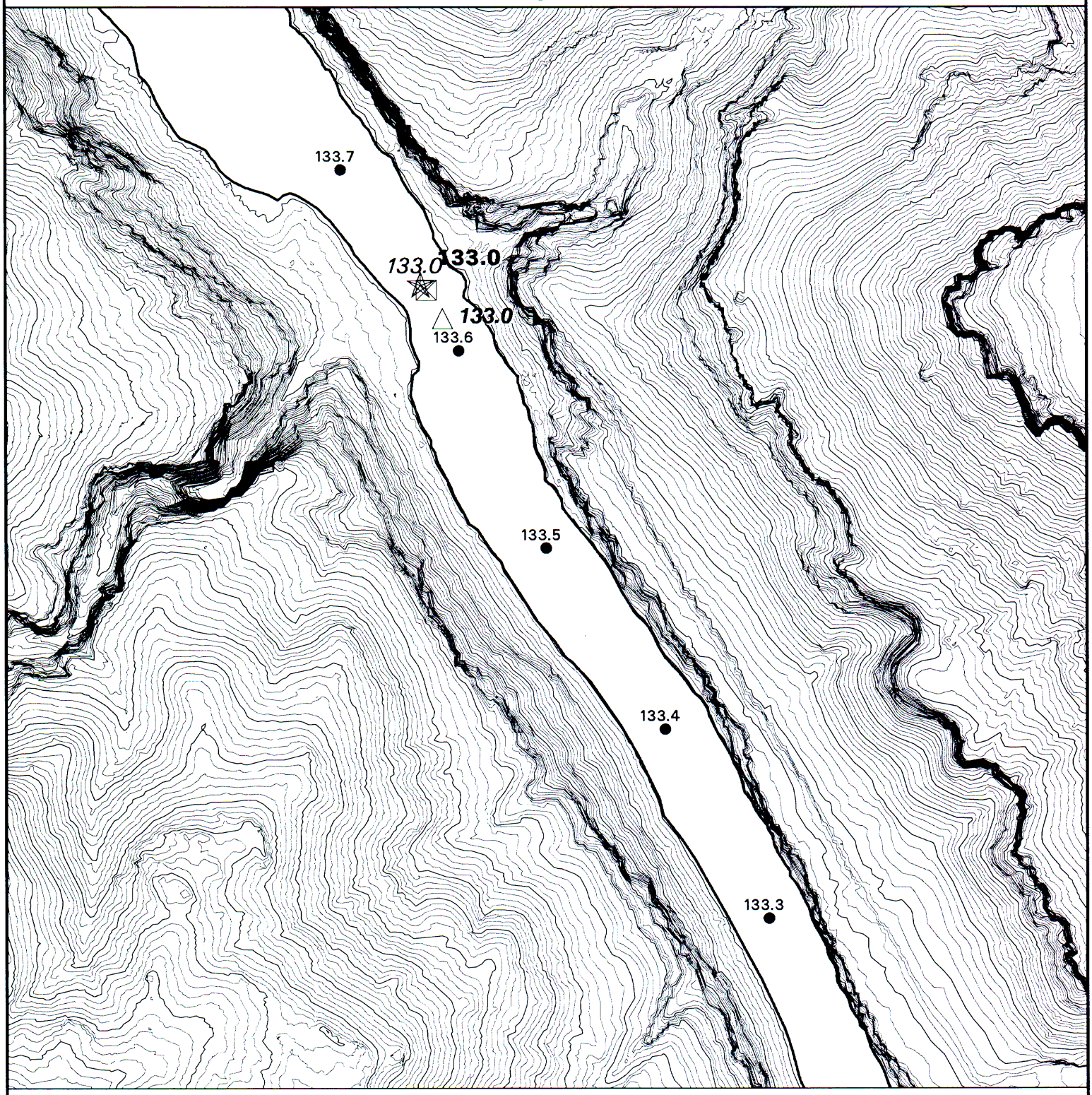

- GCMRC River Miles (Circle)
- **USGS Birdseye Mileage (Star)**
- ***Belknap River Guide (Triangle)***
- *Stevens River Guide (Square)*
- Two & Ten-Meter Contours
  With One-Meter River-Surface Elevations
- Camps (S=small, M=medium & L=large)
- Shoreline (8,000 CFS)

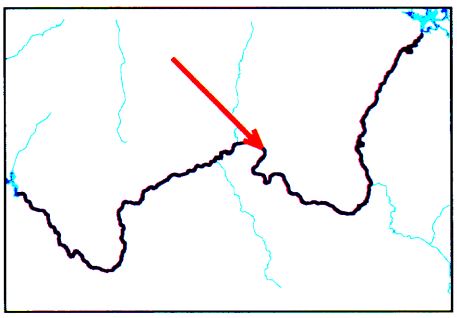

MILES

0 0.1

0 0.1 0.2

KILOMETERS

Scale 1:4,000
Four inches = Quarter Mile

Map location – K:/RIVERGUIDE2002/RM133_5.MAP
Map created on August 23, 2002 by mbreedlove

River Mile 134

GCMRC Centerline with Stevens, Belknap, and USGS River Guide Mile Systems

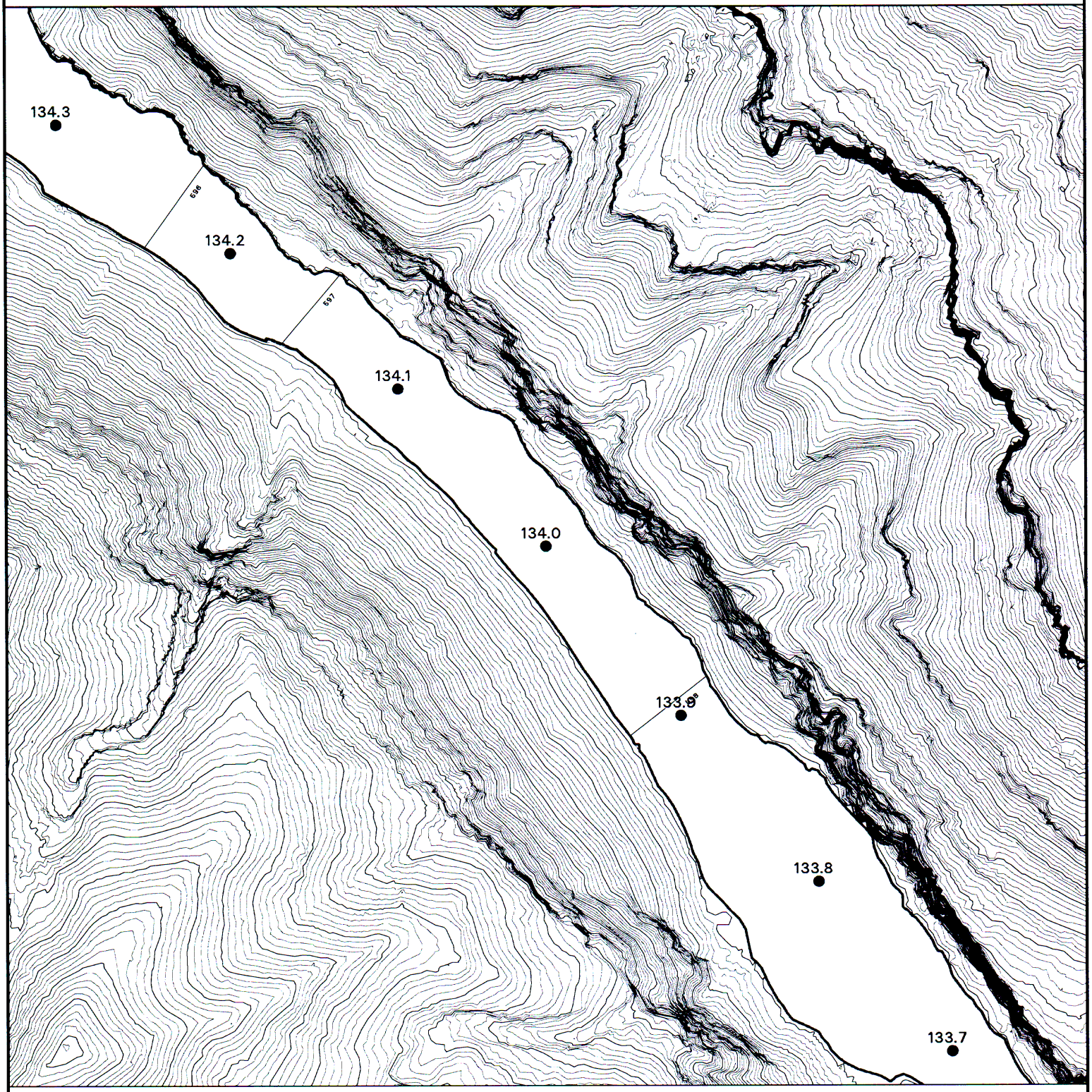

- GCMRC River Miles (Circle)
- **USGS Birdseye Mileage (Star)**
- ***Belknap River Guide (Triangle)***
- *Stevens River Guide (Square)*
- Two & Ten-Meter Contours
  With One-Meter River-Surface Elevations
- Camps (S=small, M=medium & L=large)
- Shoreline (8,000 CFS)

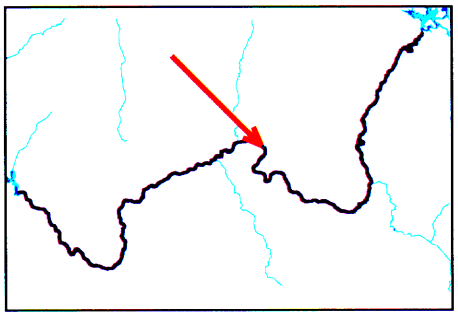

MILES

0 — 0.1

0 — 0.1 — 0.2

KILOMETERS

Scale 1:4,000
Four inches = Quarter Mile

Map location - K:\RIVERGUIDE2002\RM134.MAP
Map created on August 23, 2002 by mbreedlove

River Mile 134.5

GCMRC Centerline with Stevens, Belknap, and USGS River Guide Mile Systems

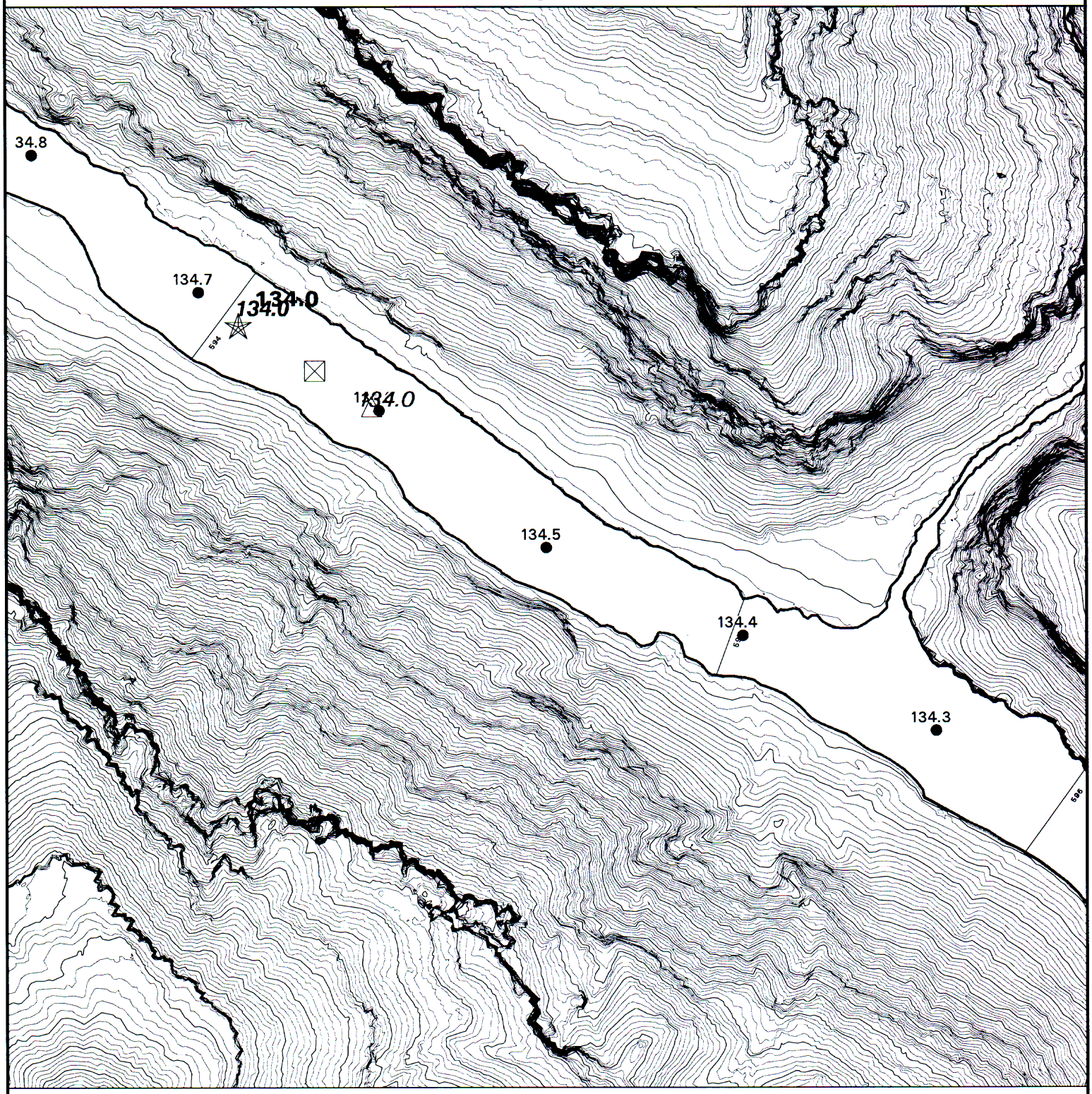

- GCMRC River Miles (Circle)
- **USGS Birdseye Mileage (Star)**
- ***Belknap River Guide (Triangle)***
- *Stevens River Guide (Square)*
- Two & Ten-Meter Contours
  With One-Meter River-Surface Elevations
- Camps (S=small, M=medium & L=large)
- Shoreline (8,000 CFS)

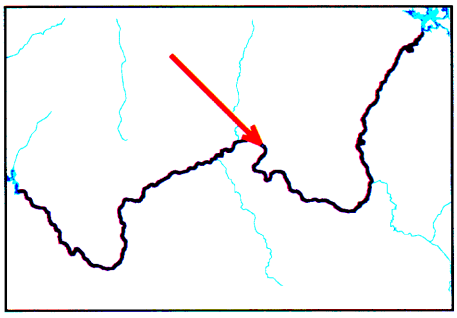

MILES

0 — 0.1

0 — 0.1 — 0.2

KILOMETERS

Scale 1:4,000
Four inches = Quarter Mile

Map location = K:/RIVERGUIDE2002/RM134_5.MAP
Map created on August 23, 2002 by mbreedlove

River Mile 135

GCMRC Centerline with Stevens, Belknap, and USGS River Guide Mile Systems

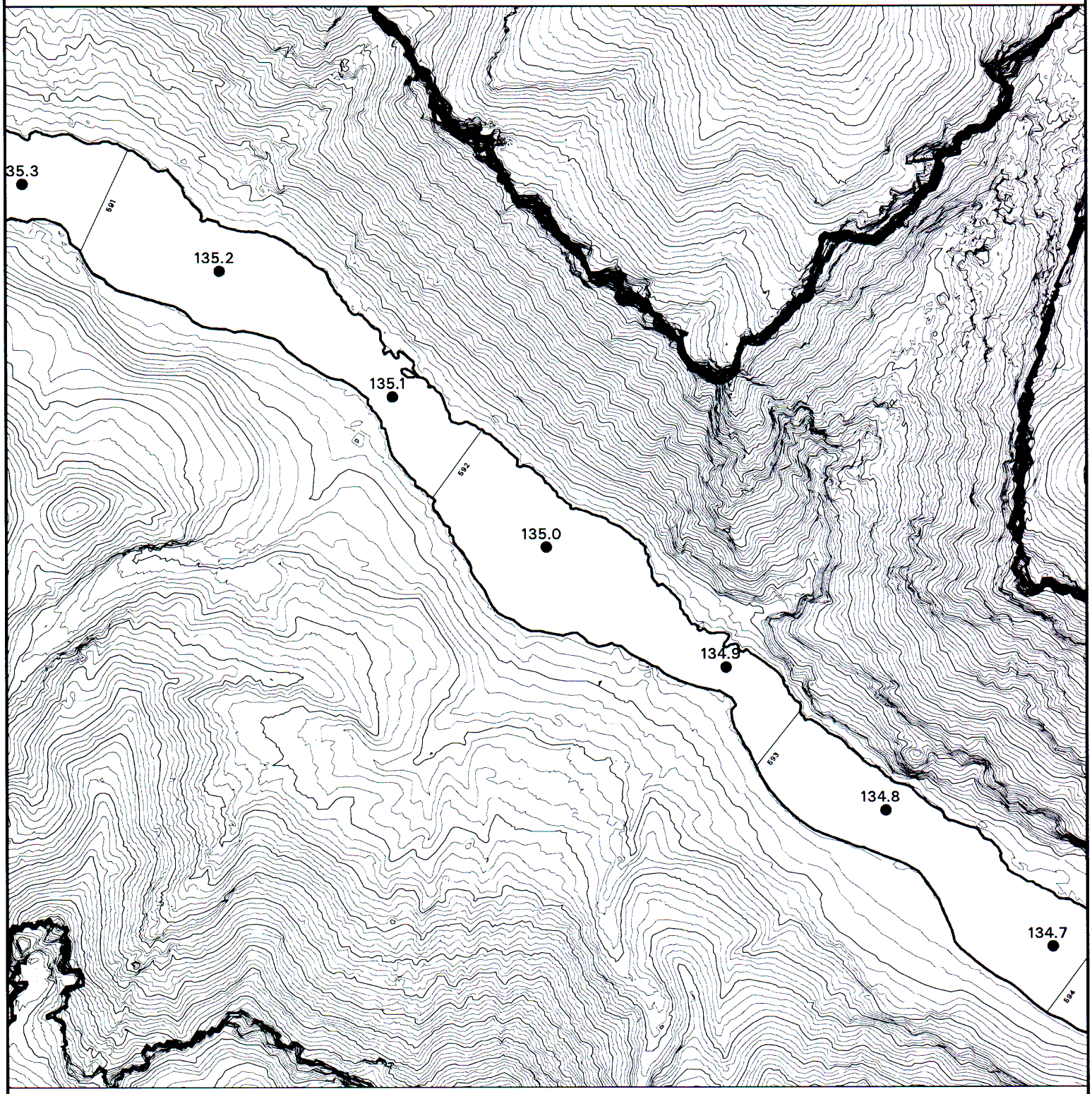

- GCMRC River Miles (Circle)
- **USGS Birdseye Mileage (Star)**
- ***Belknap River Guide (Triangle)***
- *Stevens River Guide (Square)*
- Two & Ten-Meter Contours
  With One-Meter River-Surface Elevations
- Camps (S=small, M=medium & L=large)
- Shoreline (8,000 CFS)

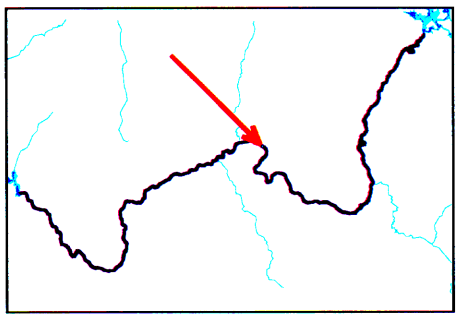

MILES

0 — 0.1

0 — 0.1 — 0.2

KILOMETERS

Scale 1:4,000
Four inches = Quarter Mile

Map location = K:/RIVERGUIDE2002/RM135.MAP
Map created on August 23, 2002 by mbreedlove

River Mile 135.5

GCMRC Centerline with Stevens, Belknap, and USGS River Guide Mile Systems

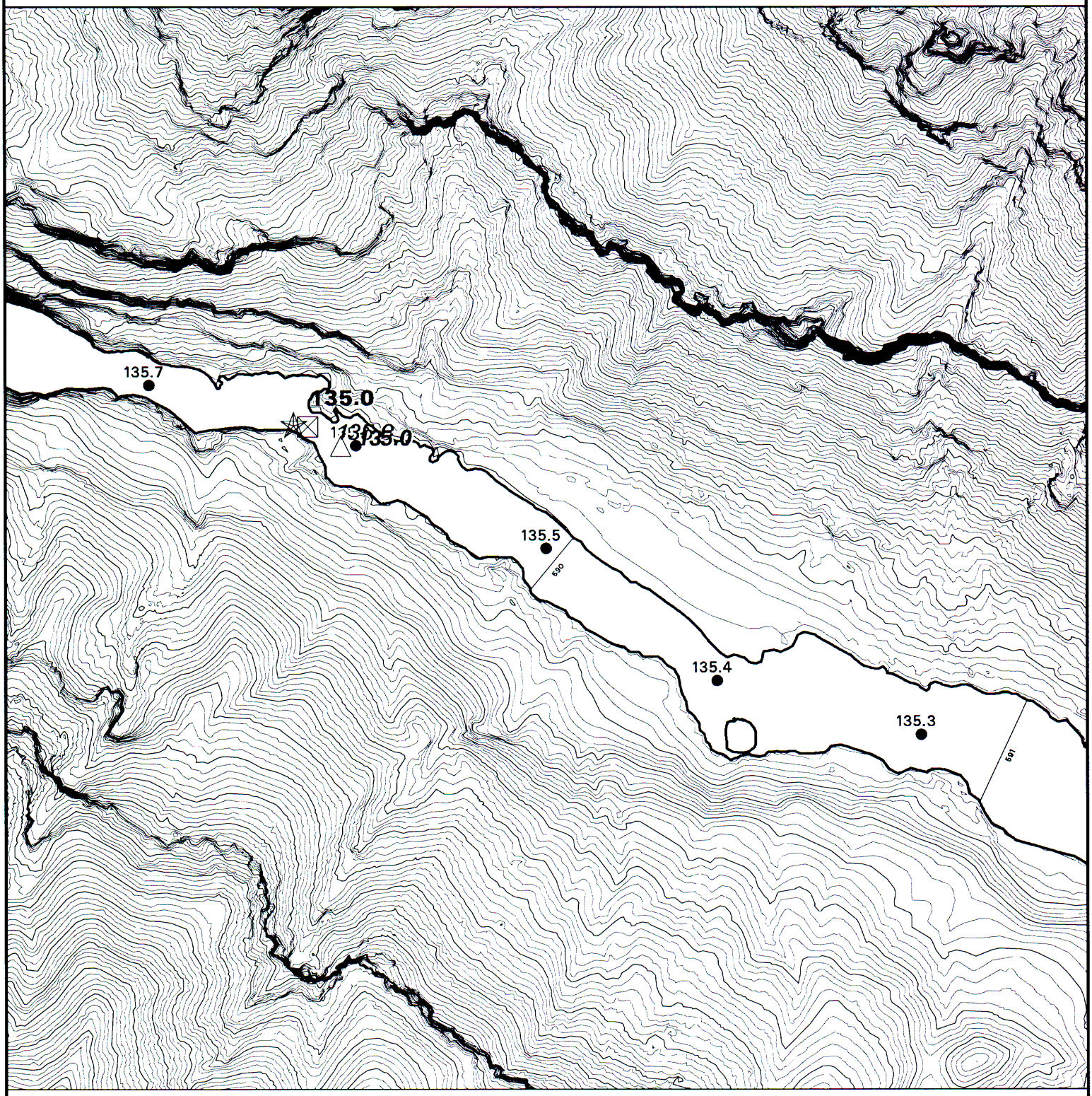

- GCMRC River Miles (Circle)
- **USGS Birdseye Mileage (Star)**
- ***Belknap River Guide (Triangle)***
- *Stevens River Guide (Square)*
- Two & Ten-Meter Contours
  With One-Meter River-Surface Elevations
- Camps (S=small, M=medium & L=large)
- Shoreline (8,000 CFS)

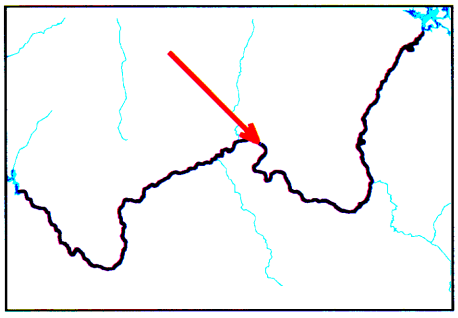

MILES

0 0.1

0 0.1 0.2

KILOMETERS

Scale 1:4,000
Four inches = Quarter Mile

Map location = K:/RIVERGUIDE2002/RM135_5.MAP
Map created on August 23, 2002 by mbreedlove

River Mile 136

GCMRC Centerline with Stevens, Belknap, and USGS River Guide Mile Systems



- GCMRC River Miles (Circle)
- **USGS Birdseye Mileage (Star)**
- ***Belknap River Guide (Triangle)***
- *Stevens River Guide (Square)*
- Two & Ten-Meter Contours
  With One-Meter River-Surface Elevations
- Camps (S=small, M=medium & L=large)
- Shoreline (8,000 CFS)

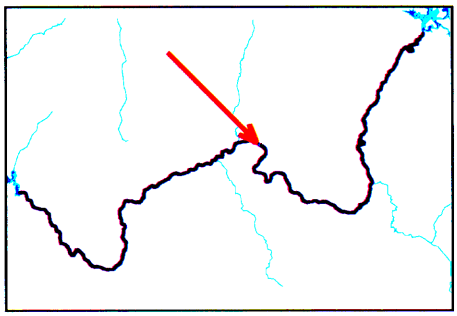

MILES

0 — 0.1

0 — 0.1 — 0.2

KILOMETERS

Scale 1:4,000
Four inches = Quarter Mile

Map location – K:/RIVERGUIDE2002/RM136.MAP
Map created on August 23, 2002 by mbreedlove

River Mile 136.5

GCMRC Centerline with Stevens, Belknap, and USGS River Guide Mile Systems

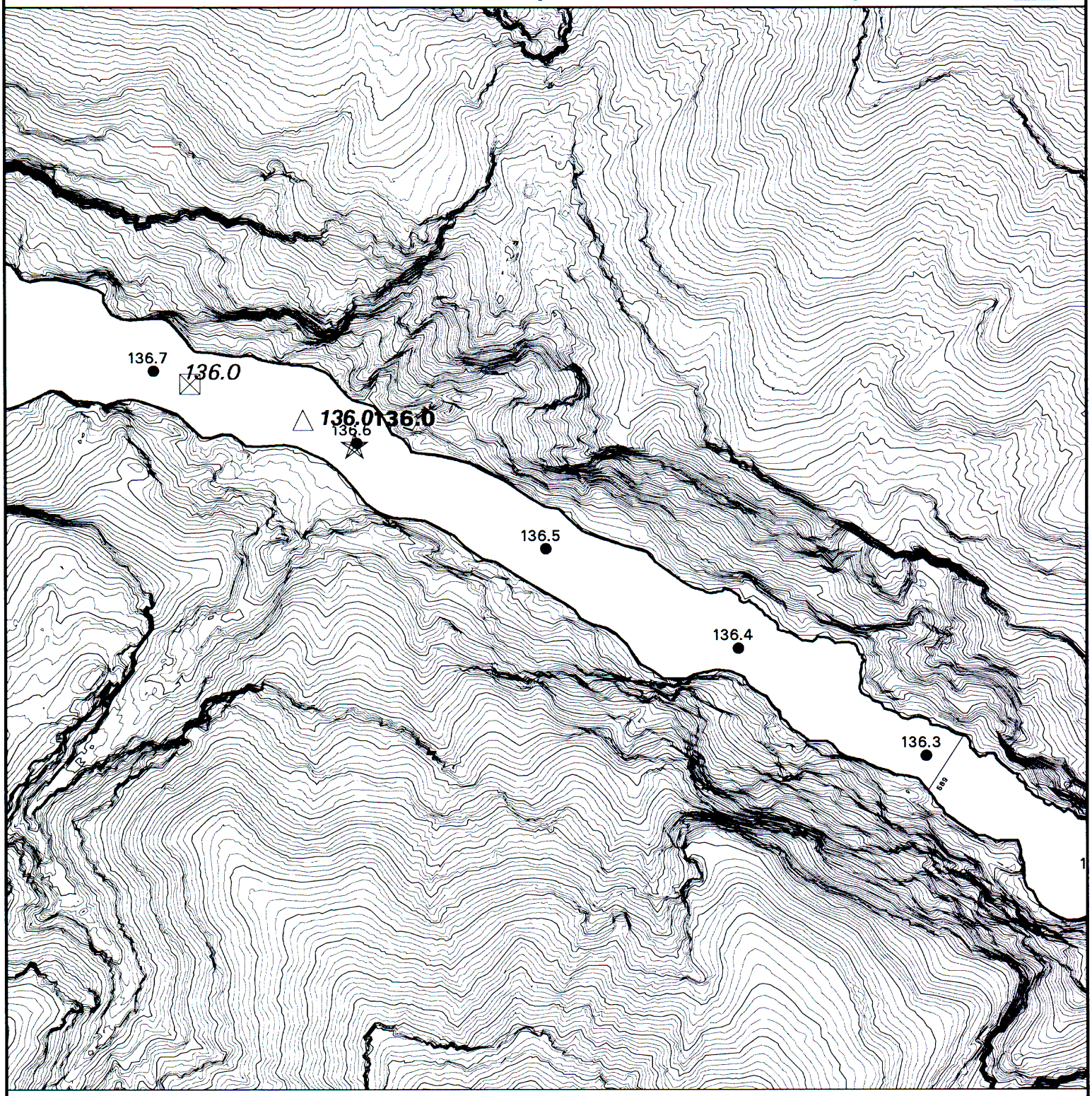

- GCMRC River Miles (Circle)
- **USGS Birdseye Mileage (Star)**
- ***Belknap River Guide (Triangle)***
- *Stevens River Guide (Square)*
- Two & Ten-Meter Contours
  With One-Meter River-Surface Elevations
- Camps (S=small, M=medium & L=large)
- Shoreline (8,000 CFS)

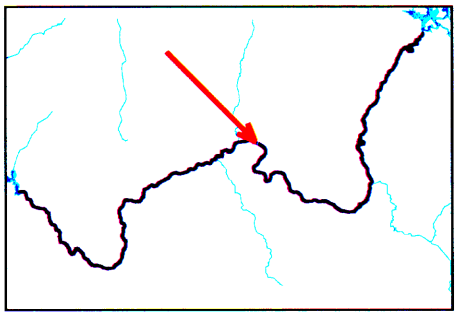

MILES

0 0.1

0 0.1 0.2

KILOMETERS

Scale 1:4,000
Four inches = Quarter Mile

Map location = K:/RIVERGUIDE2002/RM136_5.MAP
Map created on August 23, 2002 by mbreedlove

River Mile 137

GCMRC Centerline with Stevens, Belknap, and USGS River Guide Mile Systems

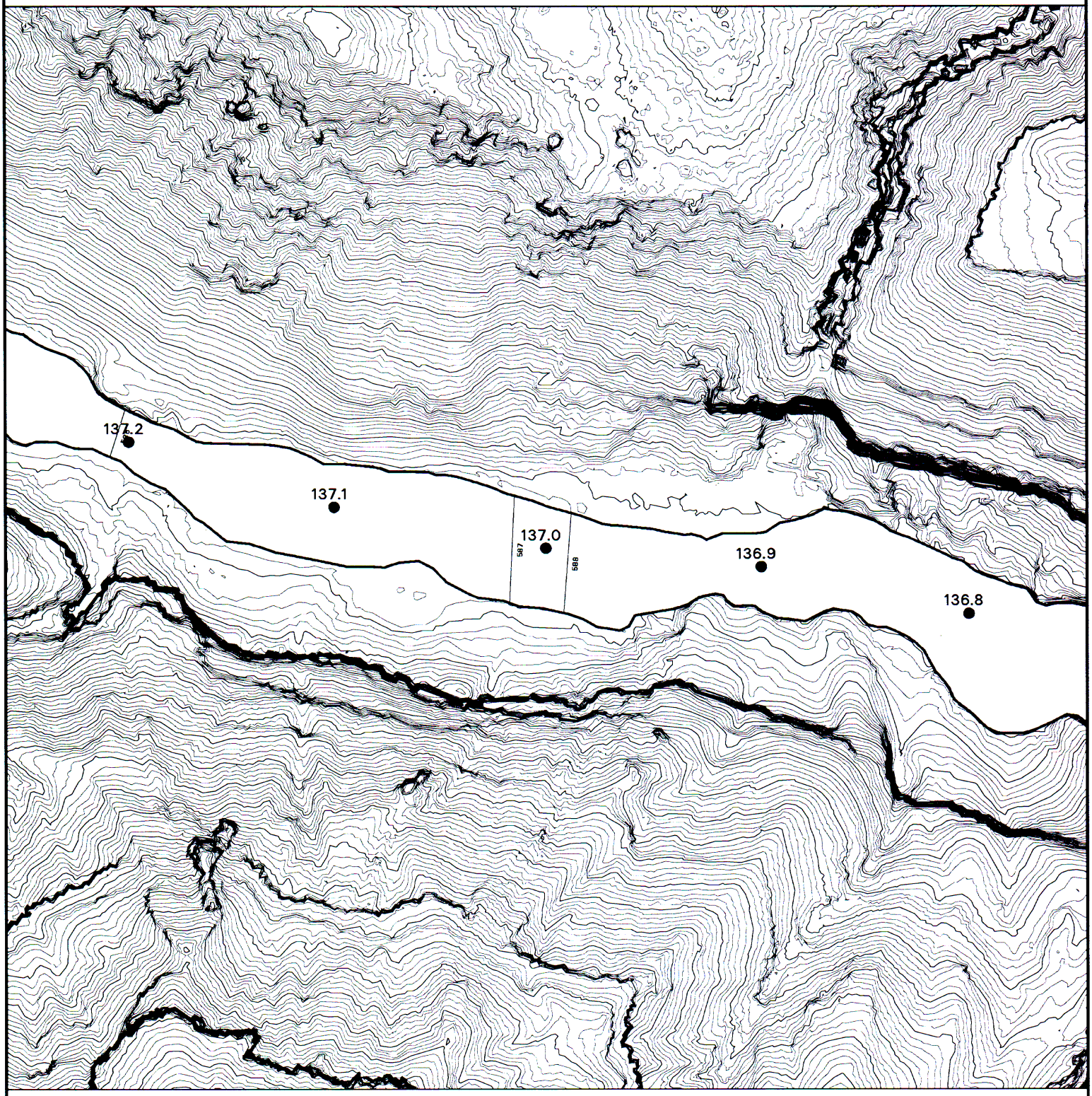

- GCMRC River Miles (Circle)
- **USGS Birdseye Mileage (Star)**
- ***Belknap River Guide (Triangle)***
- *Stevens River Guide (Square)*
- Two & Ten-Meter Contours
  With One-Meter River-Surface Elevations
- Camps (S=small, M=medium & L=large)
- Shoreline (8,000 CFS)

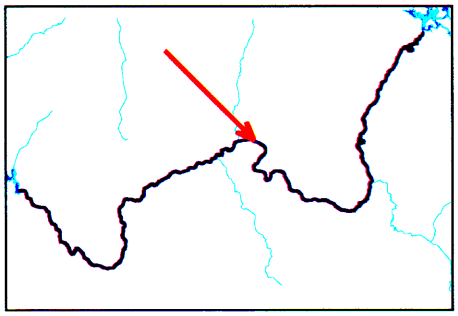

MILES

0 0.1

0 0.1 0.2

KILOMETERS

Scale 1:4,000
Four inches = Quarter Mile

Map location = K:/RIVERGUIDE2002/RM137.MAP
Map created on August 23, 2002 by mbreedlove

River Mile 137.5

GCMRC Centerline with Stevens, Belknap, and USGS River Guide Mile Systems

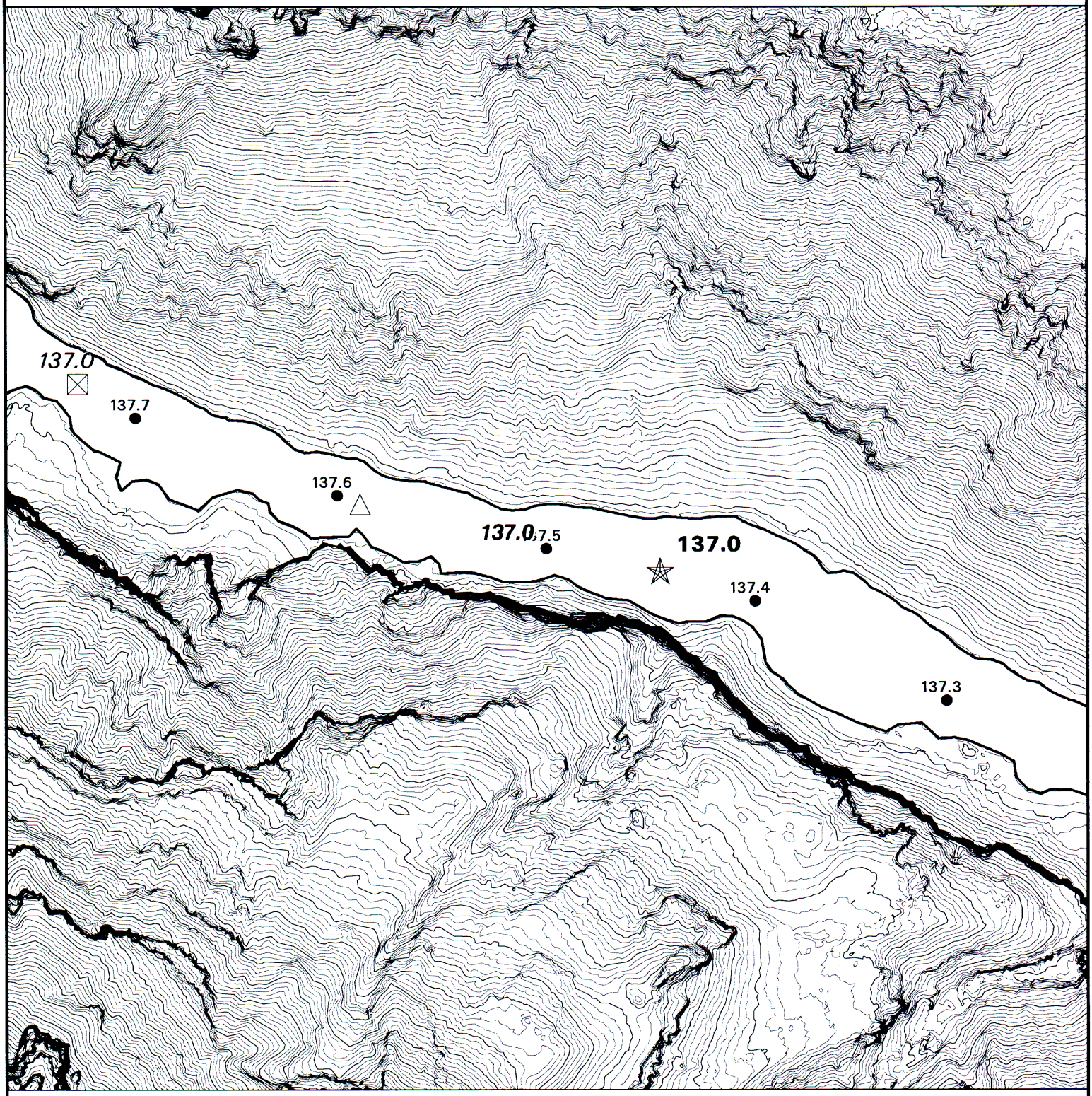

- GCMRC River Miles (Circle)
- **USGS Birdseye Mileage (Star)**
- ***Belknap River Guide (Triangle)***
- *Stevens River Guide (Square)*
- Two & Ten-Meter Contours
  With One-Meter River-Surface Elevations
- Camps (S=small, M=medium & L=large)
- Shoreline (8,000 CFS)

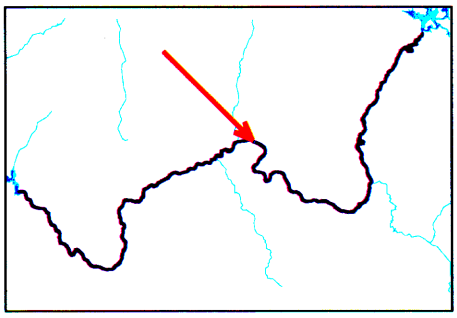

MILES

0 — 0.1

0 — 0.1 — 0.2

KILOMETERS

Scale 1:4,000
Four inches = Quarter Mile

Map location = K:/RIVERGUIDE2002/RM137_5.MAP
Map created on August 23, 2002 by mbreedlove

River Mile 138

GCMRC Centerline with Stevens, Belknap, and USGS River Guide Mile Systems

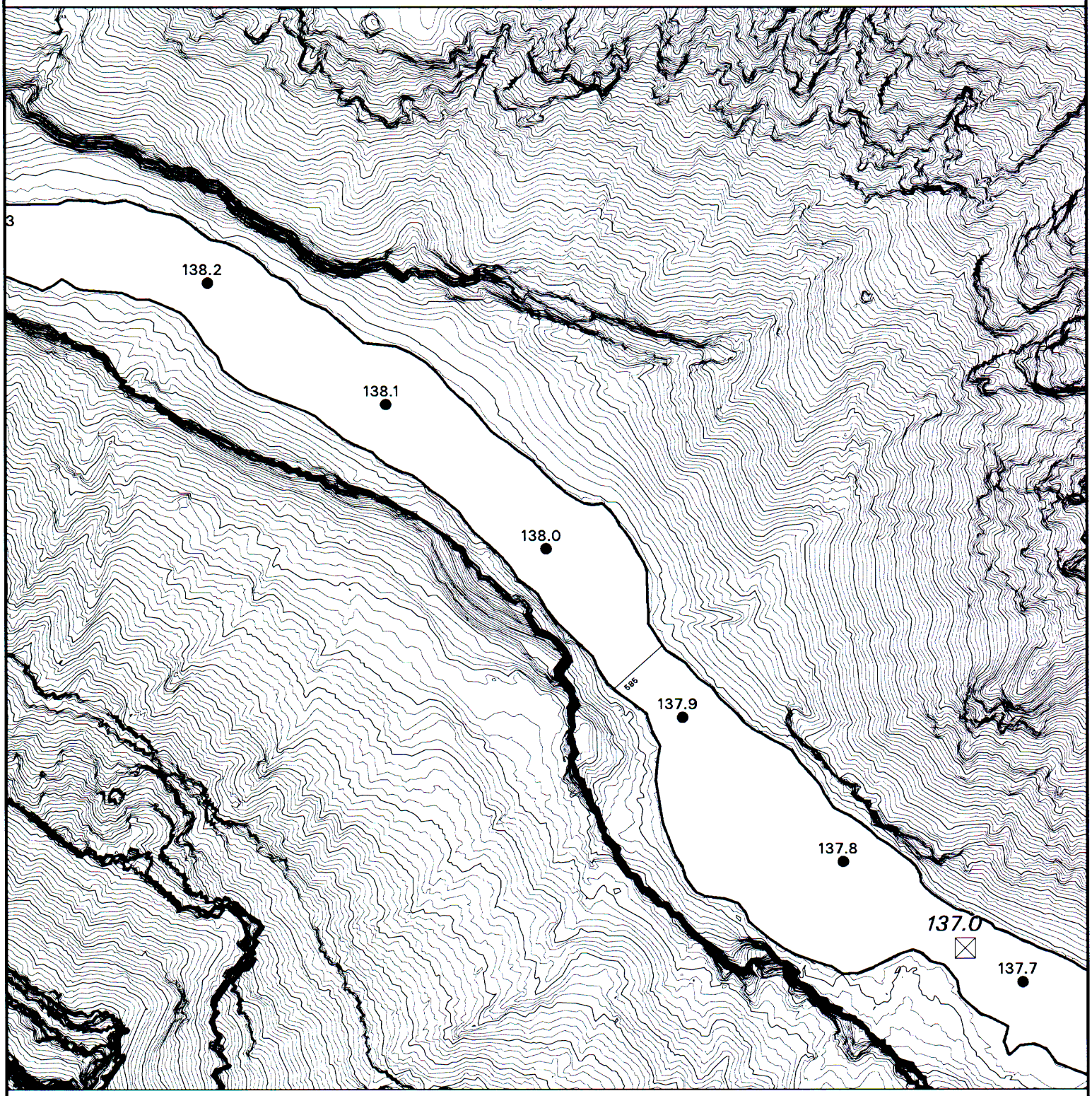

- GCMRC River Miles (Circle)
- **USGS Birdseye Mileage (Star)**
- ***Belknap River Guide (Triangle)***
- *Stevens River Guide (Square)*
- Two & Ten-Meter Contours
  With One-Meter River-Surface Elevations
- Camps (S=small, M=medium & L=large)
- Shoreline (8,000 CFS)

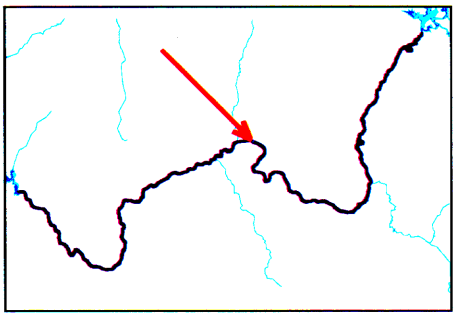

MILES

0 — 0.1

0 — 0.1 — 0.2

KILOMETERS

Scale 1:4,000
Four inches = Quarter Mile

Map location - K:/RIVERGUIDE2002/RM138.MAP
Map created on August 23, 2002 by mbreedlove

River Mile 138.5

GCMRC Centerline with Stevens, Belknap, and USGS River Guide Mile Systems



- GCMRC River Miles (Circle)
- **USGS Birdseye Mileage (Star)**
- ***Belknap River Guide (Triangle)***
- *Stevens River Guide (Square)*
- Two & Ten-Meter Contours
  With One-Meter River-Surface Elevations
- Camps (S=small, M=medium & L=large)
- Shoreline (8,000 CFS)

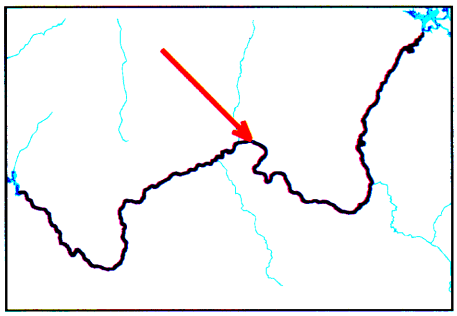

MILES

0 0.1

0 0.1 0.2

KILOMETERS

Scale 1:4,000
Four inches = Quarter Mile

Map location – K:/RIVERGUIDE2002/RM138_5.MAP
Map created on August 23, 2002 by mbreedlove

River Mile 139

GCMRC Centerline with Stevens, Belknap, and USGS River Guide Mile Systems

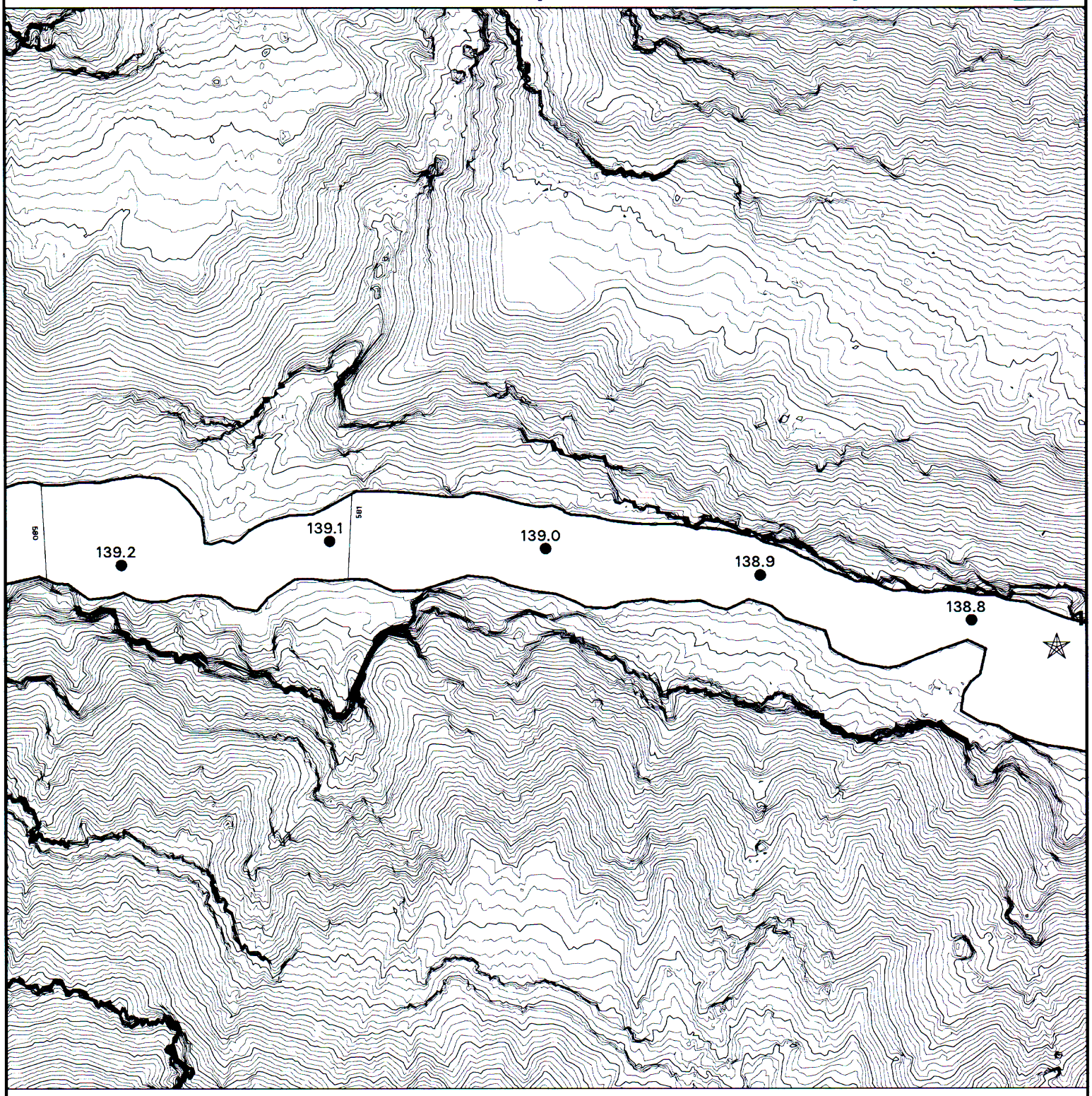

- GCMRC River Miles (Circle)
- **USGS Birdseye Mileage (Star)**
- ***Belknap River Guide (Triangle)***
- *Stevens River Guide (Square)*
- Two & Ten-Meter Contours
  With One-Meter River-Surface Elevations
- Camps (S=small, M=medium & L=large)
- Shoreline (8,000 CFS)

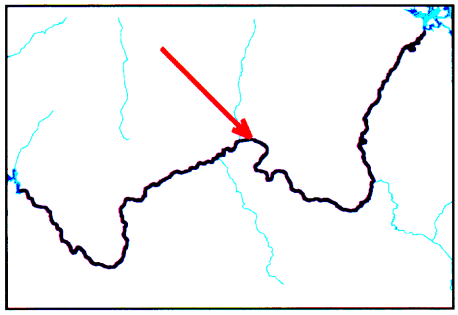

MILES

0 — 0.1

0 — 0.1 — 0.2

KILOMETERS

Scale 1:4,000
Four inches = Quarter Mile

Map location – K:/RIVERGUIDE2002/RM139.MAP
Map created on September 04, 2002 by mbreedlove

River Mile 139.5

GCMRC Centerline with Stevens, Belknap, and USGS River Guide Mile Systems

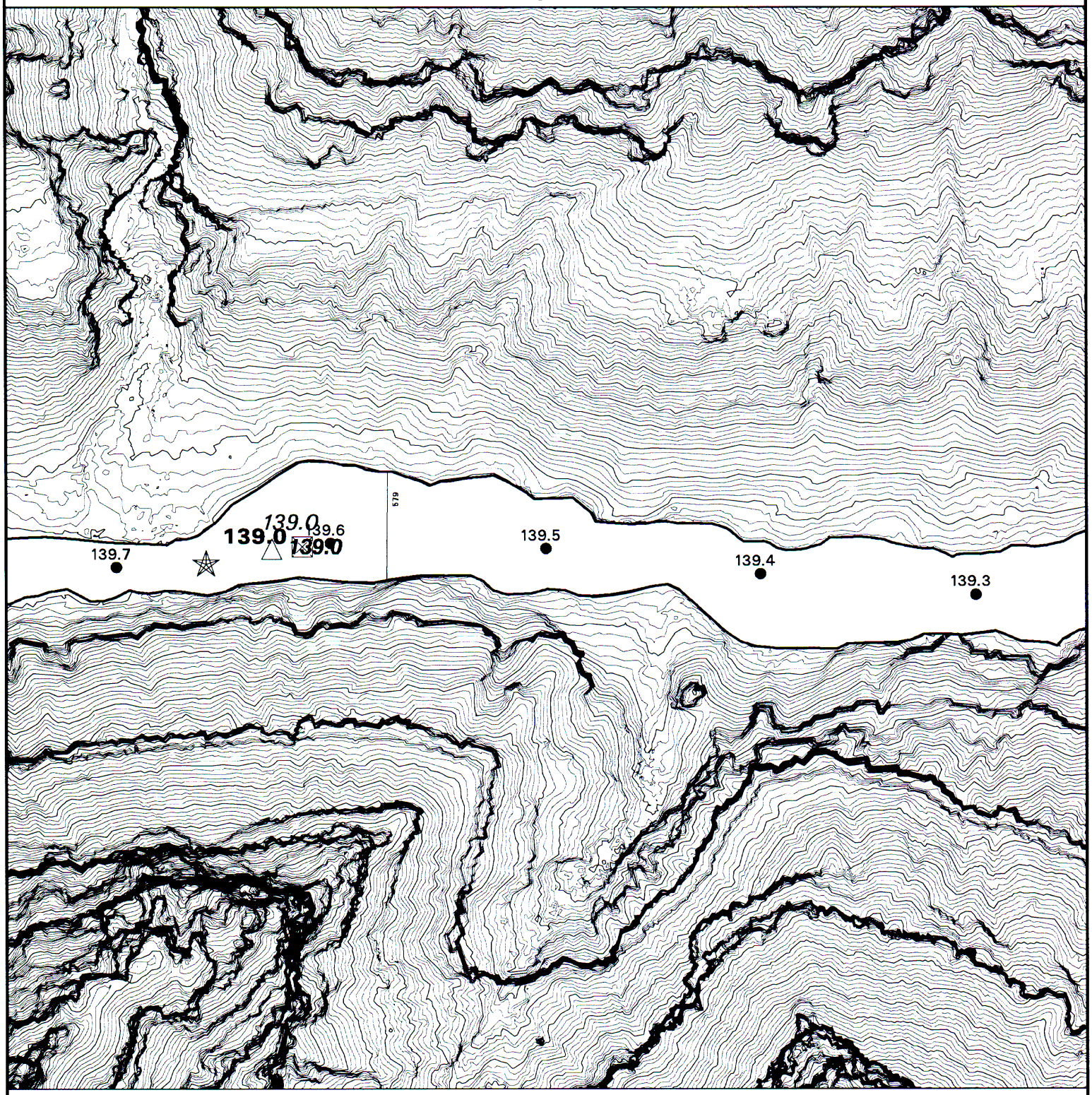

- GCMRC River Miles (Circle)
- **USGS Birdseye Mileage (Star)**
- ***Belknap River Guide (Triangle)***
- *Stevens River Guide (Square)*
- Two & Ten-Meter Contours
  With One-Meter River-Surface Elevations
- Camps (S=small, M=medium & L=large)
- Shoreline (8,000 CFS)

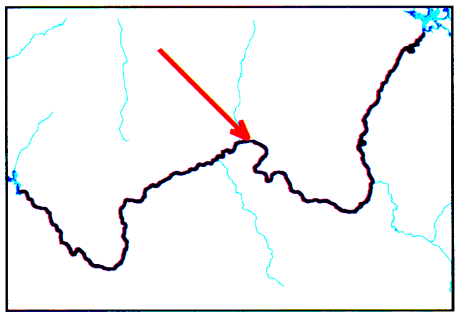

MILES

0 — 0.1

0 — 0.1 — 0.2

KILOMETERS

Scale 1:4,000
Four inches = Quarter Mile

Map location – K:/RIVERGUIDE2002/RM139_5.MAP
Map created on August 23, 2002 by mbreedlove

River Mile 140

GCMRC Centerline with Stevens, Belknap, and USGS River Guide Mile Systems

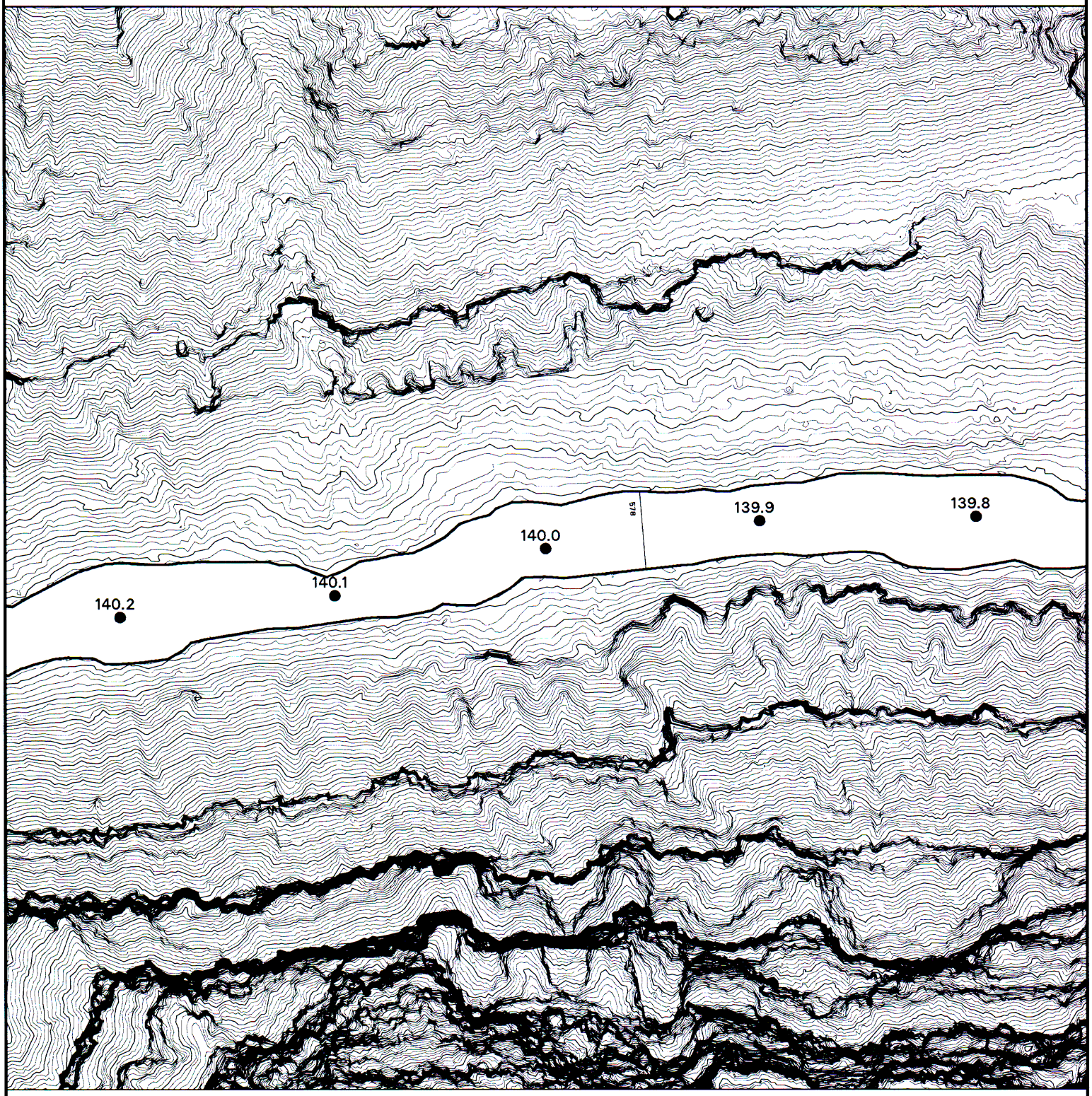

- GCMRC River Miles (Circle)
- **USGS Birdseye Mileage (Star)**
- ***Belknap River Guide (Triangle)***
- *Stevens River Guide (Square)*
- Two & Ten-Meter Contours
  With One-Meter River-Surface Elevations
- Camps (S=small, M=medium & L=large)
- Shoreline (8,000 CFS)

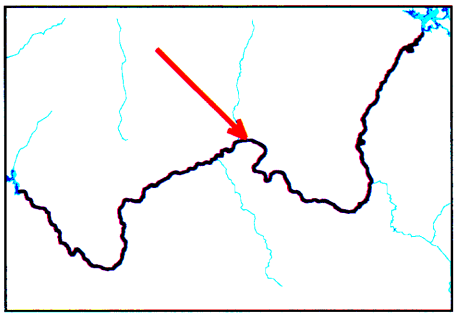

MILES

0 — 0.1

0 — 0.1 — 0.2

KILOMETERS

Scale 1:4,000
Four inches = Quarter Mile

Map location - K:/RIVERGUIDE2002/RM140.MAP
Map created on August 23, 2002 by mbreedlove

River Mile 140.5

GCMRC Centerline with Stevens, Belknap, and USGS River Guide Mile Systems

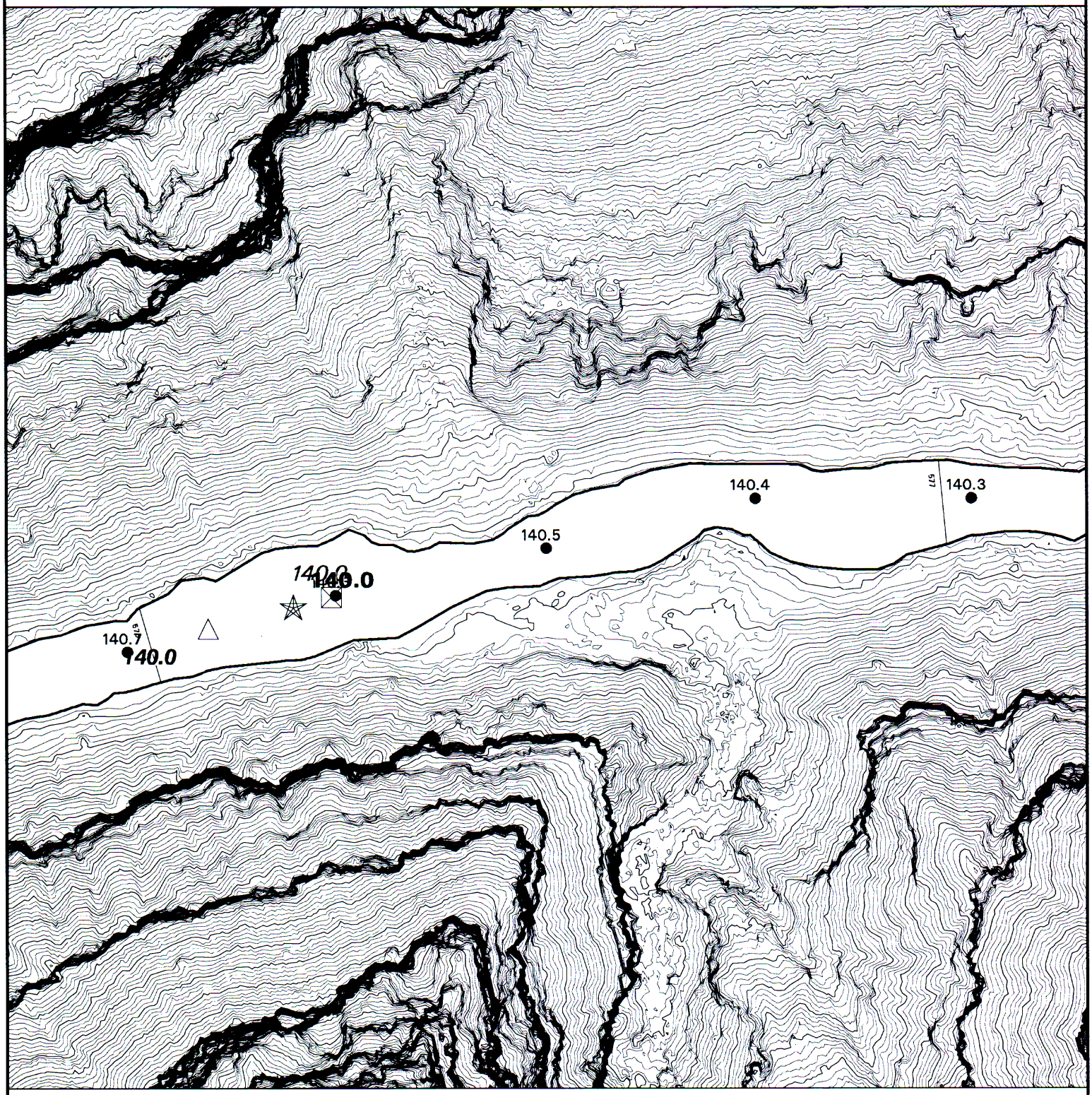

- GCMRC River Miles (Circle)
- **USGS Birdseye Mileage (Star)**
- ***Belknap River Guide (Triangle)***
- *Stevens River Guide (Square)*
- Two & Ten-Meter Contours
  With One-Meter River-Surface Elevations
- Camps (S=small, M=medium & L=large)
- Shoreline (8,000 CFS)

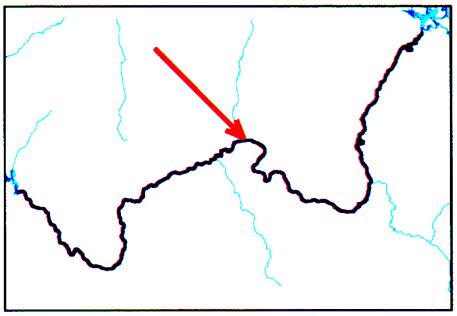

MILES

0 0.1

0 0.1 0.2

KILOMETERS

Scale 1:4,000
Four inches = Quarter Mile

Map location – K:/RIVERGUIDE2002/RM140_5.MAP
Map created on August 23, 2002 by mbreedlove

River Mile 141

GCMRC Centerline with Stevens, Belknap, and USGS River Guide Mile Systems

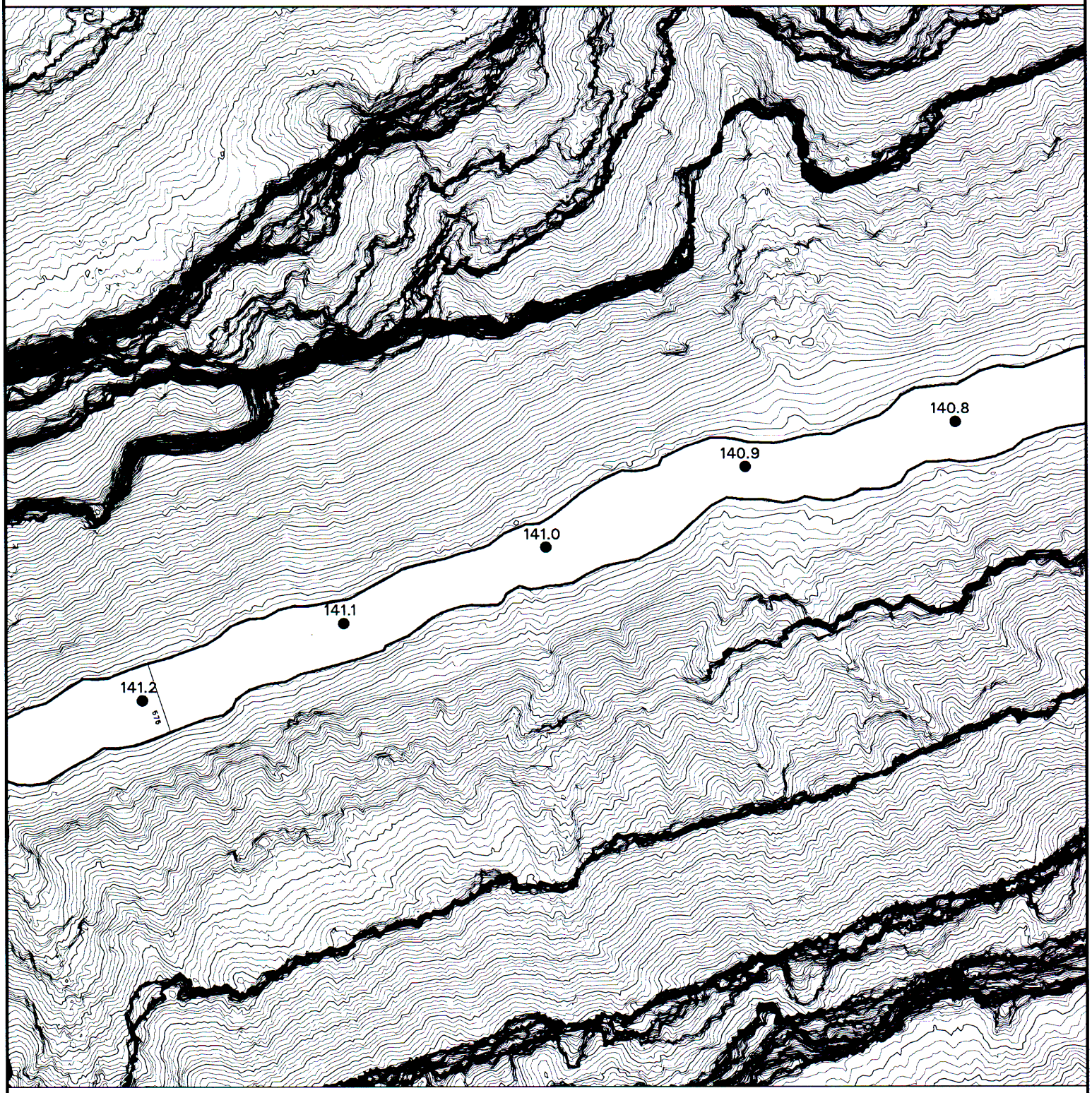

- GCMRC River Miles (Circle)
- **USGS Birdseye Mileage (Star)**
- ***Belknap River Guide (Triangle)***
- *Stevens River Guide (Square)*
- Two & Ten-Meter Contours
  With One-Meter River-Surface Elevations
- Camps (S=small, M=medium & L=large)
- Shoreline (8,000 CFS)

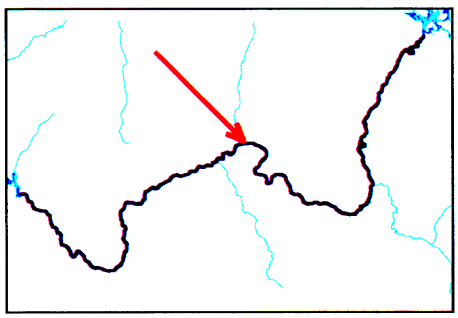

MILES

0 0.1

0 0.1 0.2

KILOMETERS

Scale 1:4,000
Four inches = Quarter Mile

Map location - K:/RIVERGUIDE2002/RM141.MAP
Map created on August 23, 2002 by mbreedlove

River Mile 141.5

GCMRC Centerline with Stevens, Belknap, and USGS River Guide Mile Systems

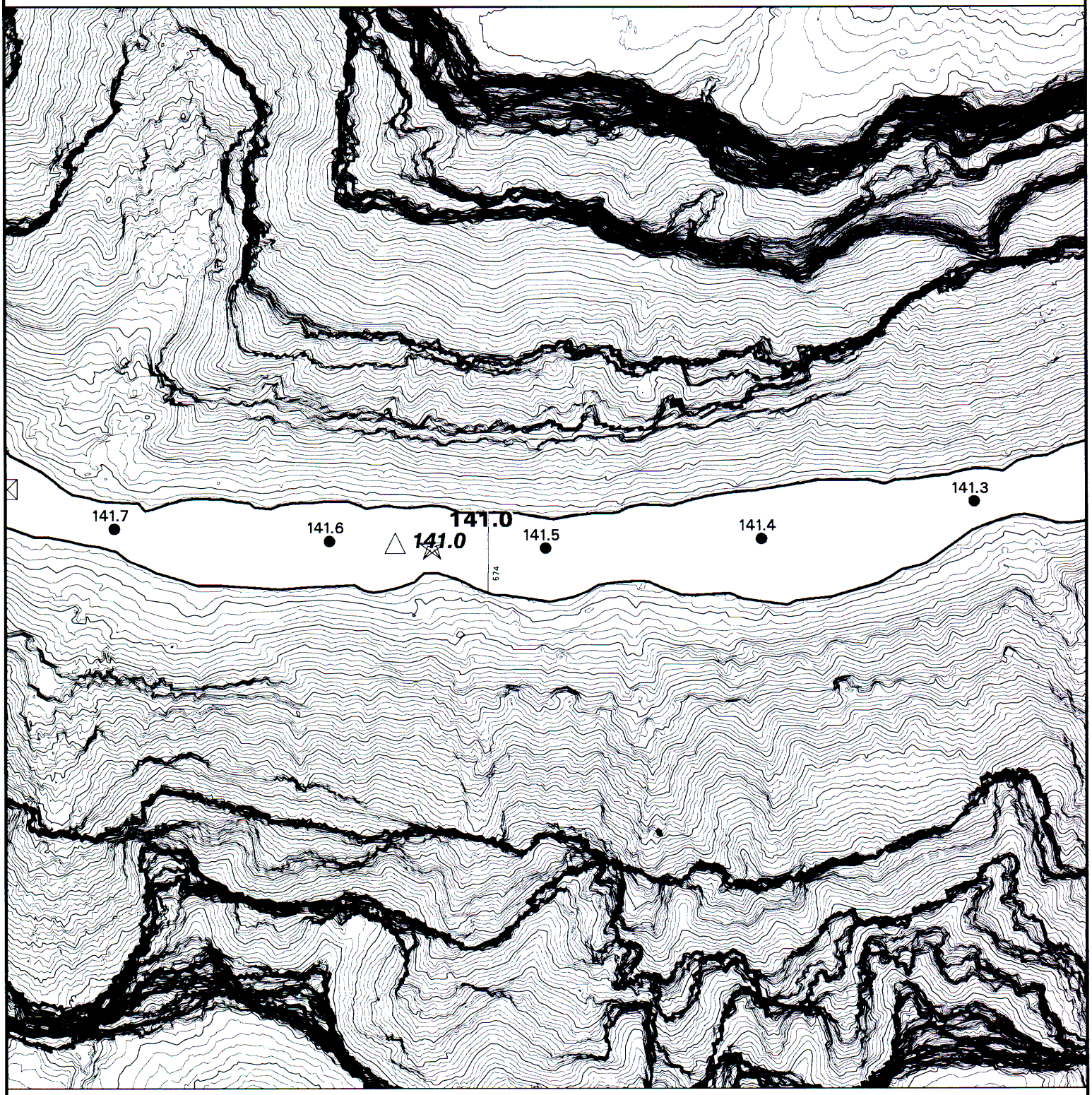

- GCMRC River Miles (Circle)
- **USGS Birdseye Mileage (Star)**
- ***Belknap River Guide (Triangle)***
- *Stevens River Guide (Square)*
- Two & Ten-Meter Contours
  With One-Meter River-Surface Elevations
- Camps (S=small, M=medium & L=large)
- Shoreline (8,000 CFS)

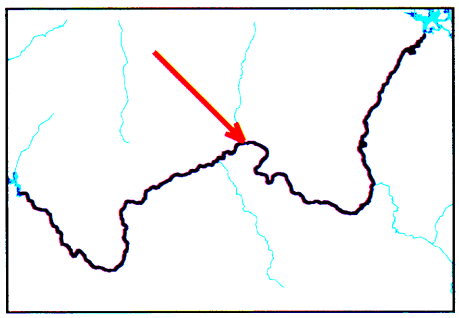

MILES

0 — 0.1

0 — 0.1 — 0.2

KILOMETERS

Scale 1:4,000
Four inches = Quarter Mile

Map location – K:/RIVERGUIDE2002/RM141_5.MAP
Map created on August 23, 2002 by mbreedlove

River Mile 142

GCMRC Centerline with Stevens, Belknap, and USGS River Guide Mile Systems



- GCMRC River Miles (Circle)
- **USGS Birdseye Mileage (Star)**
- ***Belknap River Guide (Triangle)***
- *Stevens River Guide (Square)*
- Two & Ten-Meter Contours
  With One-Meter River-Surface Elevations
- Camps (S=small, M=medium & L=large)
- Shoreline (8,000 CFS)

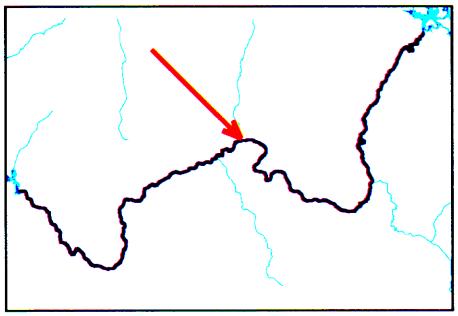

MILES

0 0.1

0 0.1 0.2

KILOMETERS

Scale 1:4,000
Four inches = Quarter Mile

Map location - K:/RIVERGUIDE2002/RM142.MAP
Map created on August 23, 2002 by mbreedlove

River Mile 142.5

GCMRC Centerline with Stevens, Belknap, and USGS River Guide Mile Systems

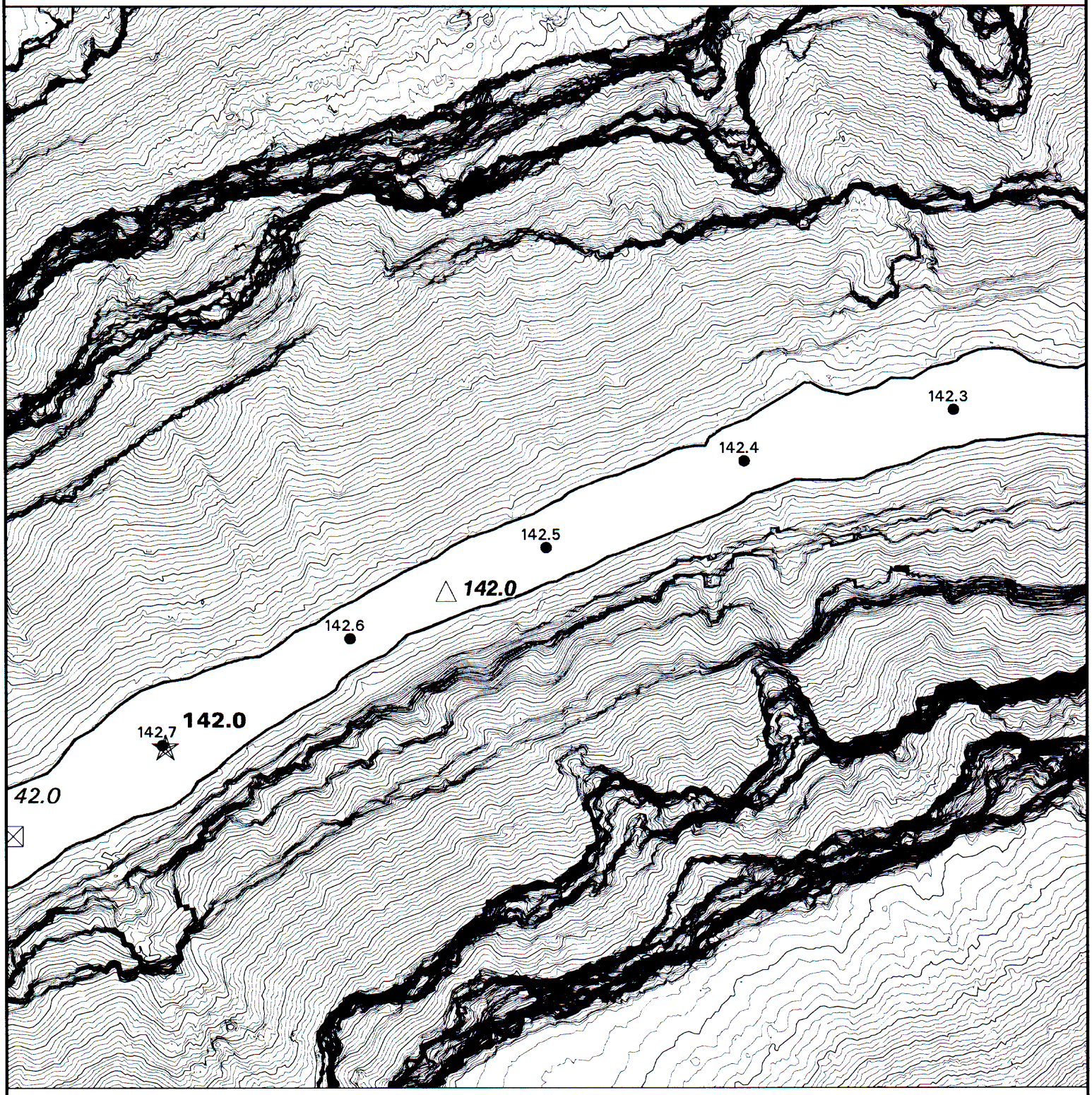

- GCMRC River Miles (Circle)
- **USGS Birdseye Mileage (Star)**
- ***Belknap River Guide (Triangle)***
- *Stevens River Guide (Square)*
- Two & Ten-Meter Contours
  With One-Meter River-Surface Elevations
- Camps (S=small, M=medium & L=large)
- Shoreline (8,000 CFS)

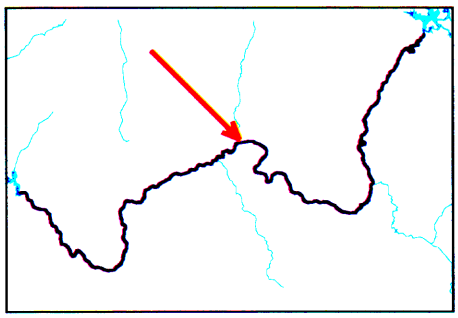

MILES

0 0.1

0 0.1 0.2

KILOMETERS

Scale 1:4,000
Four inches = Quarter Mile

Map location - K:/RIVERGUIDE2002/RM142_5.MAP
Map created on August 23, 2002 by mbreedlove

River Mile 143

GCMRC Centerline with Stevens, Belknap, and USGS River Guide Mile Systems

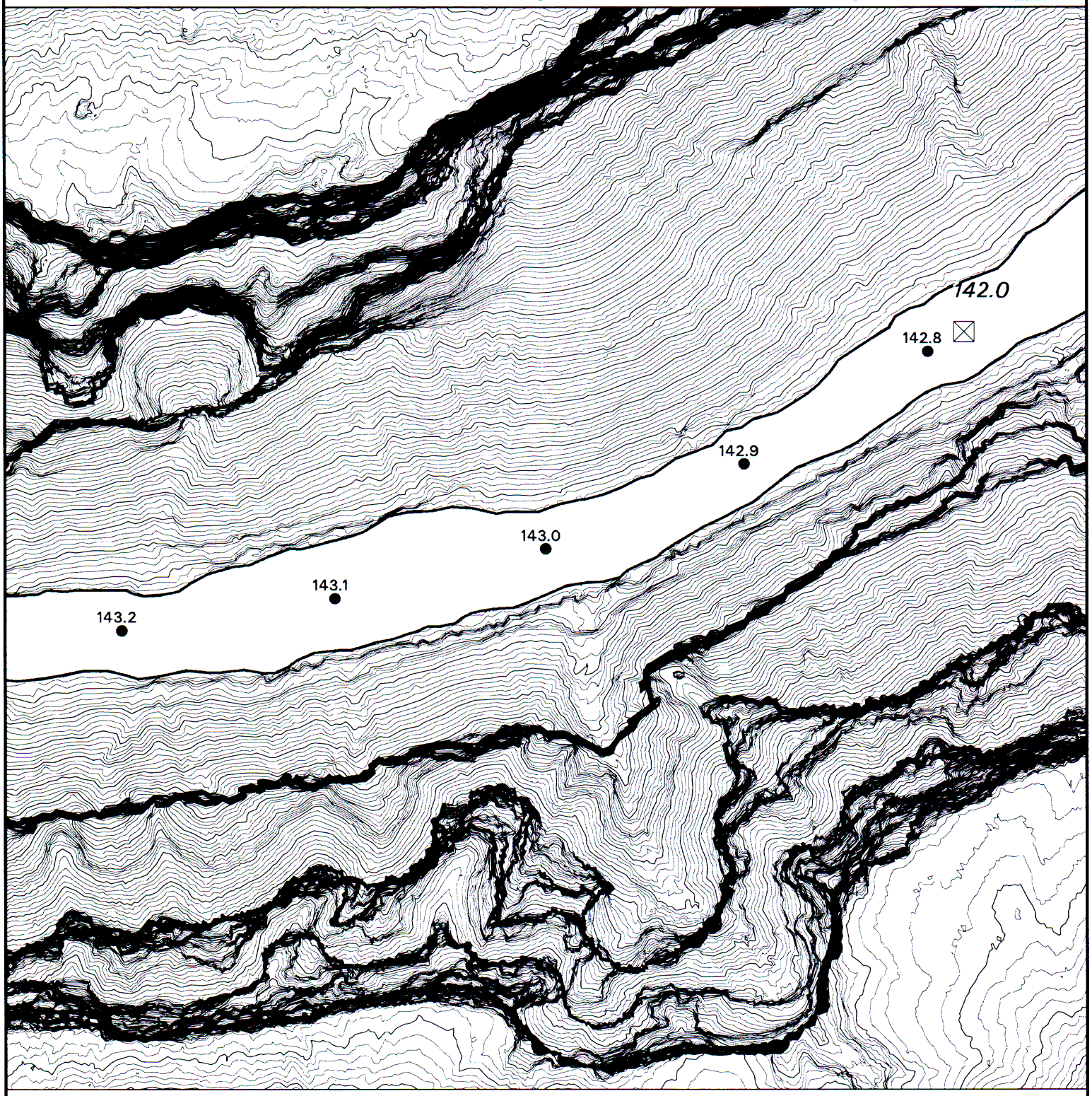

- ● GCMRC River Miles (Circle)
- ☆ **USGS Birdseye Mileage (Star)**
- △ ***Belknap River Guide (Triangle)***
- ☒ *Stevens River Guide (Square)*
- Two & Ten-Meter Contours
  With One-Meter River-Surface Elevations
- △ Camps (S=small, M=medium & L=large)
- Shoreline (8,000 CFS)

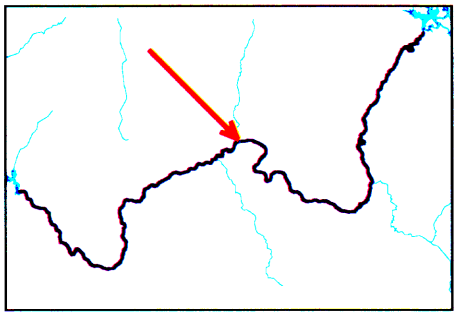

MILES

0 — 0.1

0 — 0.1 — 0.2

KILOMETERS

Scale 1:4,000
Four inches = Quarter Mile

Map location – K:/RIVERGUIDE2002/RM143.MAP
Map created on August 23, 2002 by mbreedlove

River Mile 143.5

GCMRC Centerline with Stevens, Belknap, and USGS River Guide Mile Systems



- GCMRC River Miles (Circle)
- **USGS Birdseye Mileage (Star)**
- ***Belknap River Guide (Triangle)***
- *Stevens River Guide (Square)*
- Two & Ten-Meter Contours
  With One-Meter River-Surface Elevations
- Camps (S=small, M=medium & L=large)
- Shoreline (8,000 CFS)

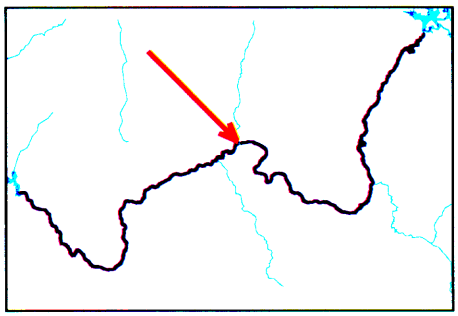

MILES

0 — 0.1

0 — 0.1 — 0.2

KILOMETERS

Scale 1:4,000
Four inches = Quarter Mile

Map location – K:/RIVERGUIDE2002/RM143_5.MAP
Map created on August 23, 2002 by mbreedlove

River Mile 144

GCMRC Centerline with Stevens, Belknap, and USGS River Guide Mile Systems

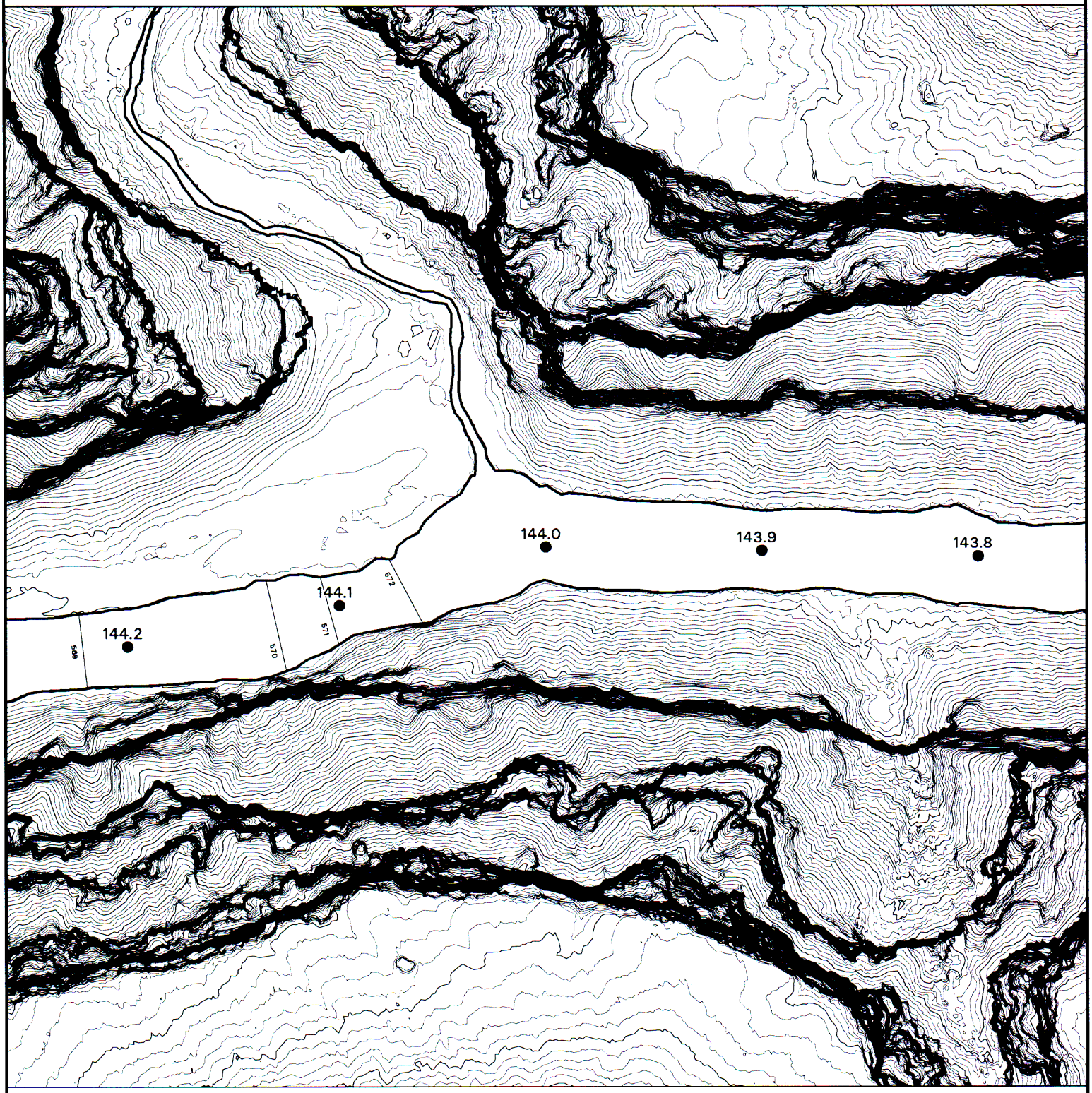

- GCMRC River Miles (Circle)
- **USGS Birdseye Mileage (Star)**
- ***Belknap River Guide (Triangle)***
- *Stevens River Guide (Square)*
- Two & Ten-Meter Contours
  With One-Meter River-Surface Elevations
- Camps (S=small, M=medium & L=large)
- Shoreline (8,000 CFS)

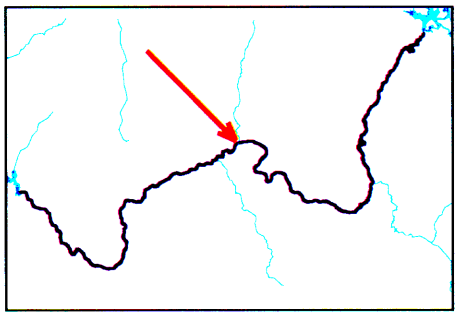

MILES

0 0.1

0 0.1 0.2

KILOMETERS

Scale 1:4,000
Four inches = Quarter Mile

Map location – K:/RIVERGUIDE2002/RM144.MAP
Map created on August 23, 2002 by mbreedlove

River Mile 144.5

GCMRC Centerline with Stevens, Belknap, and USGS River Guide Mile Systems

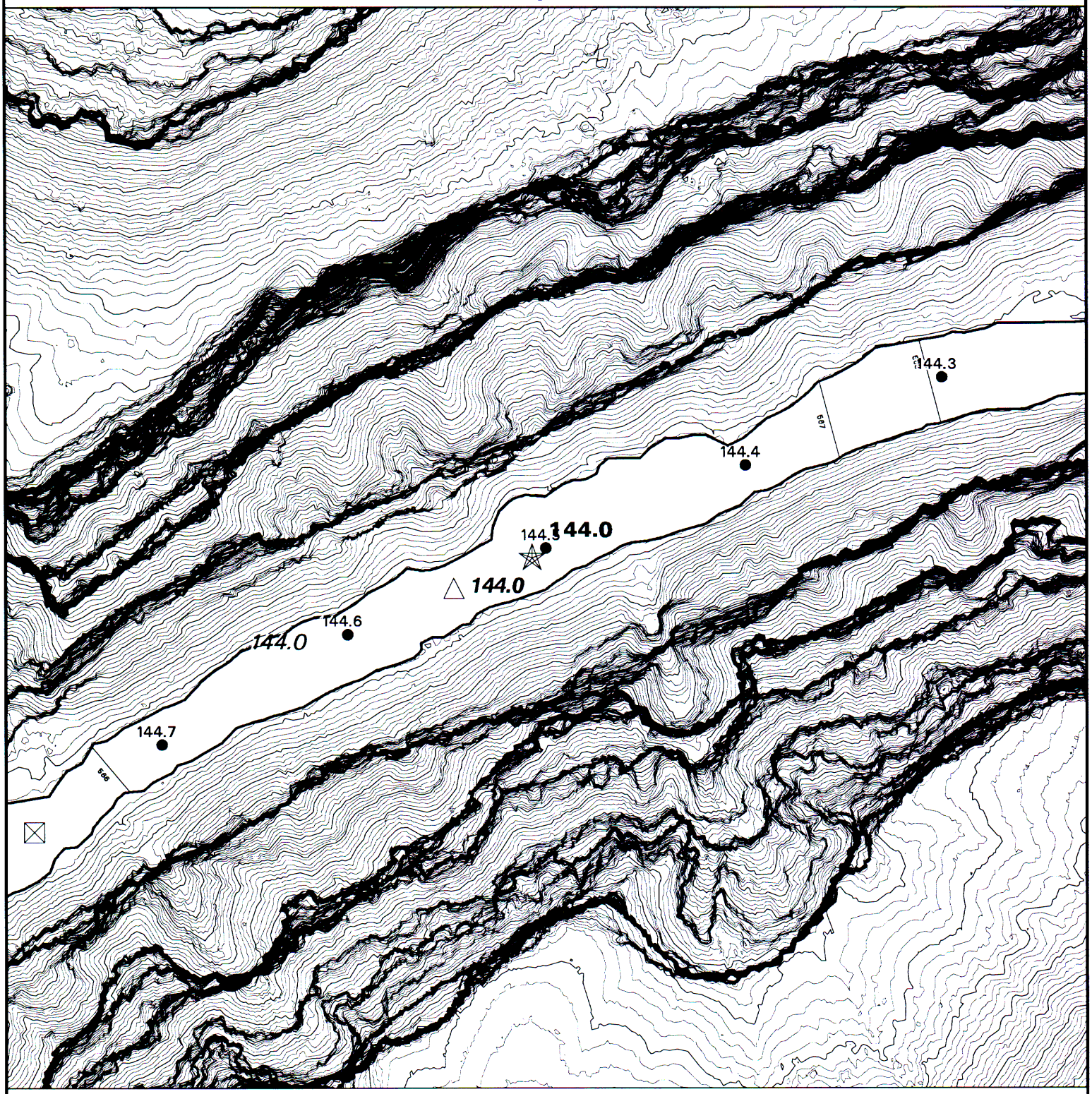

- GCMRC River Miles (Circle)
- **USGS Birdseye Mileage (Star)**
- ***Belknap River Guide (Triangle)***
- *Stevens River Guide (Square)*
- Two & Ten-Meter Contours
  With One-Meter River-Surface Elevations
- Camps (S=small, M=medium & L=large)
- Shoreline (8,000 CFS)

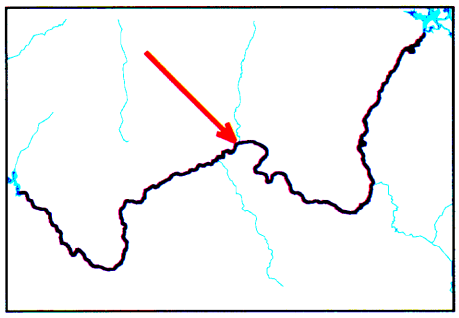

MILES

0 0.1

0 0.1 0.2

KILOMETERS

Scale 1:4,000
Four inches = Quarter Mile

Map location = K:/RIVERGUIDE2002/RM144_5.MAP
Map created on August 23, 2002 by mbreedlove

River Mile 145

GCMRC Centerline with Stevens, Belknap, and USGS River Guide Mile Systems



- GCMRC River Miles (Circle)
- **USGS Birdseye Mileage (Star)**
- ***Belknap River Guide (Triangle)***
- *Stevens River Guide (Square)*
- Two & Ten-Meter Contours
  With One-Meter River-Surface Elevations
- Camps (S=small, M=medium & L=large)
- Shoreline (8,000 CFS)

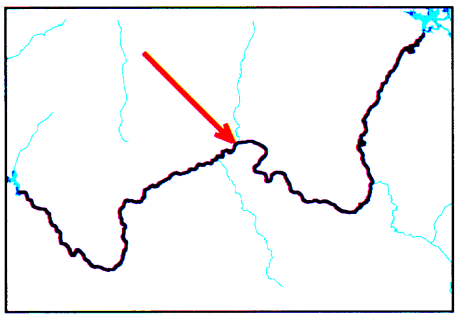

MILES

0 — 0.1

0 — 0.1 — 0.2

KILOMETERS

Scale 1:4,000
Four inches = Quarter Mile

Map location = K:/RIVERGUIDE2002/RM145.MAP
Map created on August 23, 2002 by mbreedlove

River Mile 145.5

GCMRC Centerline with Stevens, Belknap, and USGS River Guide Mile Systems



- GCMRC River Miles (Circle)
- **USGS Birdseye Mileage (Star)**
- ***Belknap River Guide (Triangle)***
- *Stevens River Guide (Square)*
- Two & Ten-Meter Contours
  With One-Meter River-Surface Elevations
- Camps (S=small, M=medium & L=large)
- Shoreline (8,000 CFS)

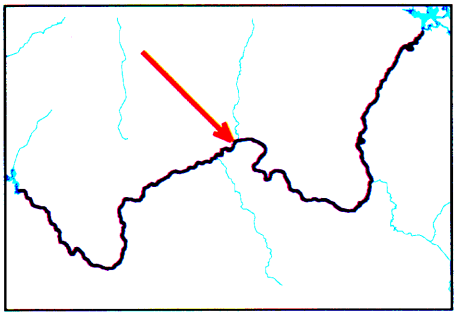

MILES

0 — 0.1

0 — 0.1 — 0.2

KILOMETERS

Scale 1:4,000
Four inches = Quarter Mile

Map location – K:/RIVERGUIDE2002/RM145_5.MAP
Map created on August 23, 2002 by mbreedlove

River Mile 146

GCMRC Centerline with Stevens, Belknap, and USGS River Guide Mile Systems



- GCMRC River Miles (Circle)
- **USGS Birdseye Mileage (Star)**
- ***Belknap River Guide (Triangle)***
- *Stevens River Guide (Square)*
- Two & Ten-Meter Contours
  With One-Meter River-Surface Elevations
- Camps (S=small, M=medium & L=large)
- Shoreline (8,000 CFS)

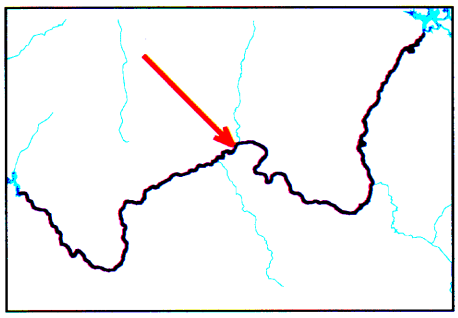

MILES

0 — 0.1

0 — 0.1 — 0.2

KILOMETERS

Scale 1:4,000
Four inches = Quarter Mile

Map location = K:/RIVERGUIDE2002/RM146.MAP
Map created on August 23, 2002 by mbreedlove

River Mile 146.5

GCMRC Centerline with Stevens, Belknap, and USGS River Guide Mile Systems

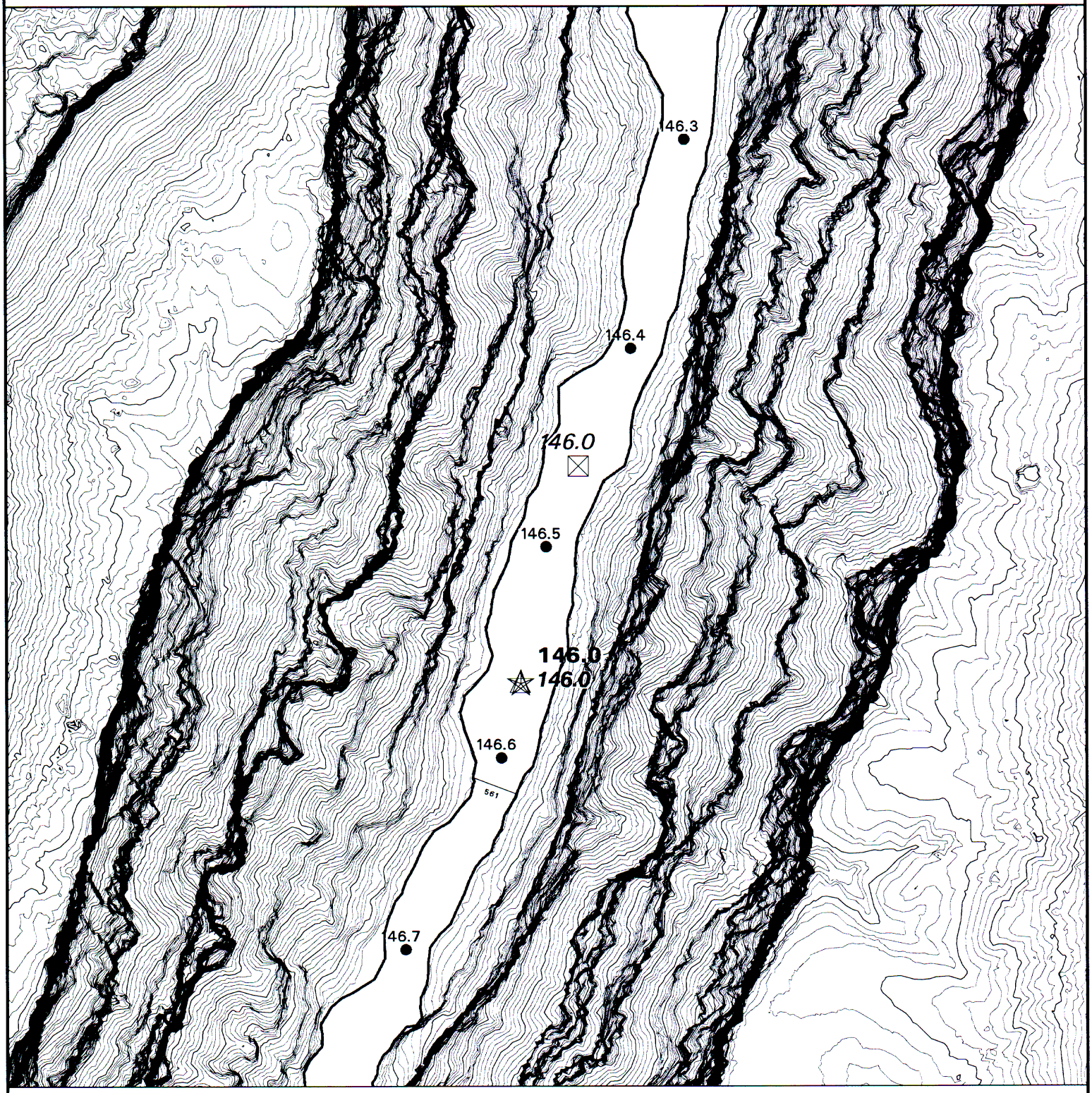

- GCMRC River Miles (Circle)
- **USGS Birdseye Mileage (Star)**
- ***Belknap River Guide (Triangle)***
- *Stevens River Guide (Square)*
- Two & Ten-Meter Contours
  With One-Meter River-Surface Elevations
- Camps (S=small, M=medium & L=large)
- Shoreline (8,000 CFS)

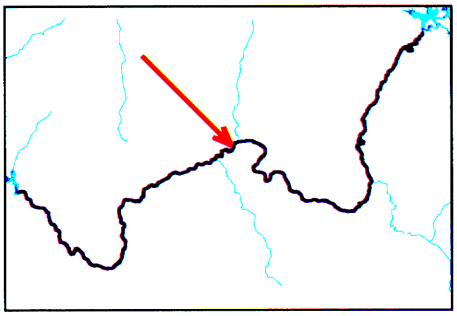

MILES

0 0.1

0 0.1 0.2

KILOMETERS

Scale 1:4,000
Four inches = Quarter Mile

Map location - K:/RIVERGUIDE2002/RM146_5.MAP
Map created on August 23, 2002 by mbreedlove

River Mile 147

GCMRC Centerline with Stevens, Belknap, and USGS River Guide Mile Systems



- GCMRC River Miles (Circle)
- **USGS Birdseye Mileage (Star)**
- ***Belknap River Guide (Triangle)***
- *Stevens River Guide (Square)*
- Two & Ten-Meter Contours
  With One-Meter River-Surface Elevations
- Camps (S=small, M=medium & L=large)
- Shoreline (8,000 CFS)

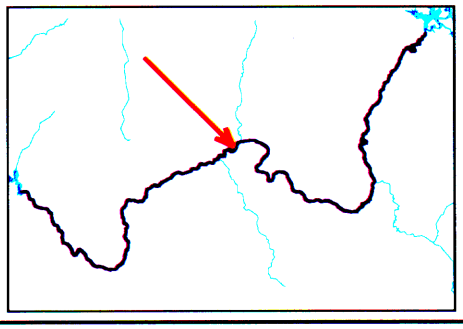

MILES

0 0.1

0 0.1 0.2

KILOMETERS

Scale 1:4,000
Four inches = Quarter Mile

Map location – K:/RIVERGUIDE2002/RM147.MAP
Map created on August 23, 2002 by mbreedlove

River Mile 147.5

GCMRC Centerline with Stevens, Belknap, and USGS River Guide Mile Systems



- GCMRC River Miles (Circle)
- **USGS Birdseye Mileage (Star)**
- ***Belknap River Guide (Triangle)***
- *Stevens River Guide (Square)*
- Two & Ten-Meter Contours
  With One-Meter River-Surface Elevations
- Camps (S=small, M=medium & L=large)
- Shoreline (8,000 CFS)

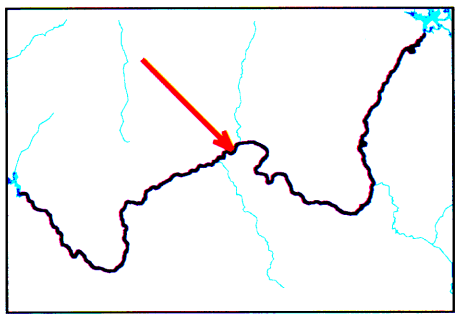

MILES

0 — 0.1

0 — 0.1 — 0.2

KILOMETERS

Scale 1:4,000
Four inches = Quarter Mile

Map location – K:/RIVERGUIDE2002/RM147_5.MAP
Map created on August 23, 2002 by mbreedlove

River Mile 148

GCMRC Centerline with Stevens, Belknap, and USGS River Guide Mile Systems



- GCMRC River Miles (Circle)
- **USGS Birdseye Mileage (Star)**
- ***Belknap River Guide (Triangle)***
- *Stevens River Guide (Square)*
- Two & Ten-Meter Contours
  With One-Meter River-Surface Elevations
- Camps (S=small, M=medium & L=large)
- Shoreline (8,000 CFS)

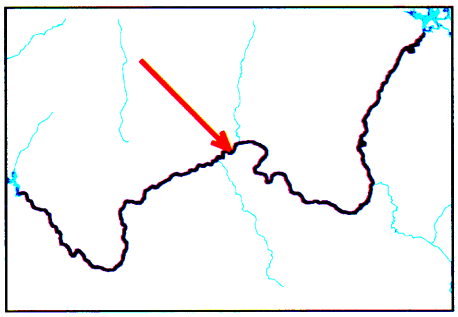

MILES

0 0.1

0 0.1 0.2

KILOMETERS

Scale 1:4,000
Four inches = Quarter Mile

Map location – K:/RIVERGUIDE2002/RM148.MAP
Map created on August 23, 2002 by mbreedlove

River Mile 148.5

GCMRC Centerline with Stevens, Belknap, and USGS River Guide Mile Systems

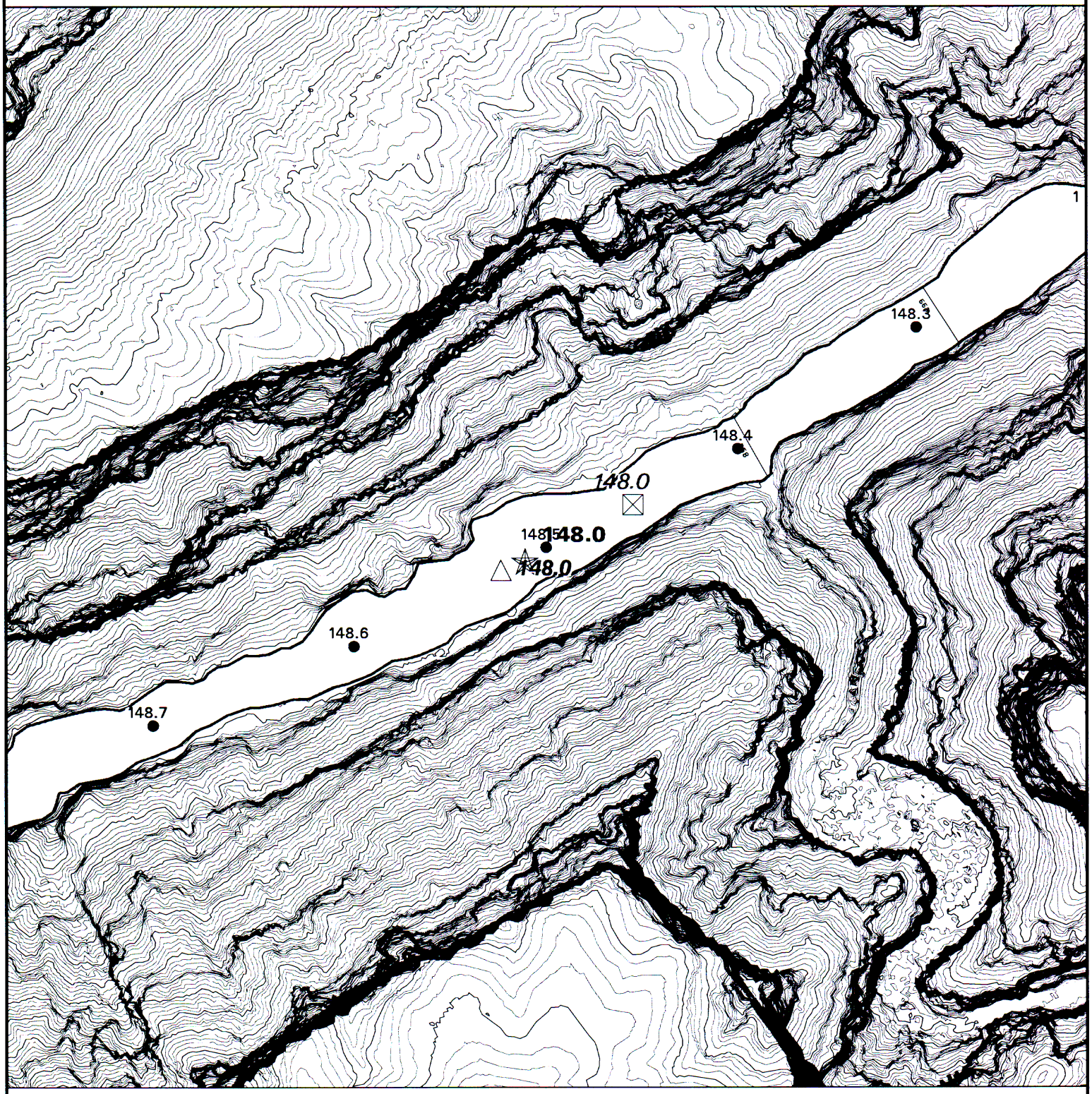

- GCMRC River Miles (Circle)
- **USGS Birdseye Mileage (Star)**
- ***Belknap River Guide (Triangle)***
- *Stevens River Guide (Square)*
- Two & Ten-Meter Contours
  With One-Meter River-Surface Elevations
- Camps (S=small, M=medium & L=large)
- Shoreline (8,000 CFS)

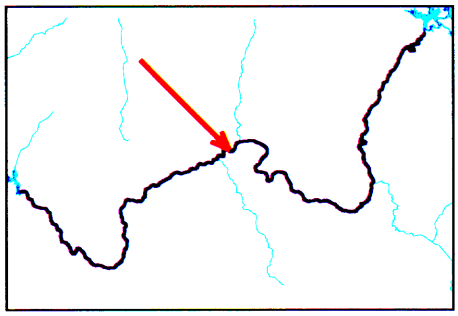

MILES

0 — 0.1

0 — 0.1 — 0.2

KILOMETERS

Scale 1:4,000
Four inches = Quarter Mile

Map location = K:/RIVERGUIDE2002/RM148_5.MAP
Map created on August 23, 2002 by mbreedlove

River Mile 149

GCMRC Centerline with Stevens, Belknap, and USGS River Guide Mile Systems



- GCMRC River Miles (Circle)
- **USGS Birdseye Mileage (Star)**
- ***Belknap River Guide (Triangle)***
- *Stevens River Guide (Square)*
- Two & Ten-Meter Contours
  With One-Meter River-Surface Elevations
- Camps (S=small, M=medium & L=large)
- Shoreline (8,000 CFS)

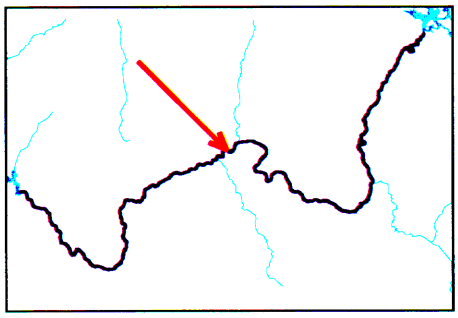

MILES

0 0.1

0 0.1 0.2

KILOMETERS

Scale 1:4,000
Four inches = Quarter Mile

Map location – K:/RIVERGUIDE2002/RM149.MAP
Map created on August 23, 2002 by mbreedlove

River Mile 149.5

GCMRC Centerline with Stevens, Belknap, and USGS River Guide Mile Systems



- GCMRC River Miles (Circle)
- **USGS Birdseye Mileage (Star)**
- ***Belknap River Guide (Triangle)***
- *Stevens River Guide (Square)*
- Two & Ten-Meter Contours
  With One-Meter River-Surface Elevations
- Camps (S=small, M=medium & L=large)
- Shoreline (8,000 CFS)

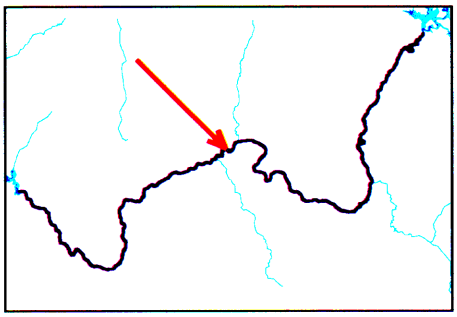

MILES

0 — 0.1

0 — 0.1 — 0.2

KILOMETERS

Scale 1:4,000
Four inches = Quarter Mile

Map location – K:/RIVERGUIDE2002/RM149_5.MAP
Map created on August 23, 2002 by mbreedlove

River Mile 150

GCMRC Centerline with Stevens, Belknap, and USGS River Guide Mile Systems



- GCMRC River Miles (Circle)
- **USGS Birdseye Mileage (Star)**
- ***Belknap River Guide (Triangle)***
- *Stevens River Guide (Square)*
- Two & Ten-Meter Contours
  With One-Meter River-Surface Elevations
- Camps (S=small, M=medium & L=large)
- Shoreline (8,000 CFS)

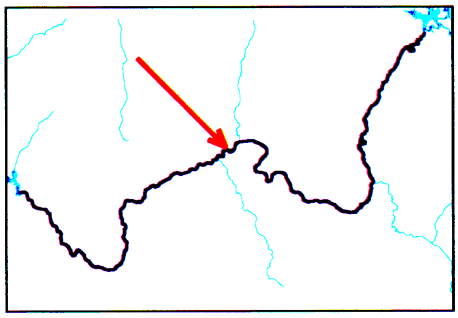

MILES

0 — 0.1

0 — 0.1 — 0.2

KILOMETERS

Scale 1:4,000
Four inches = Quarter Mile

Map location – K:/RIVERGUIDE2002/RM150.MAP
Map created on August 23, 2002 by mbreedlove

River Mile 150.5

GCMRC Centerline with Stevens, Belknap, and USGS River Guide Mile Systems

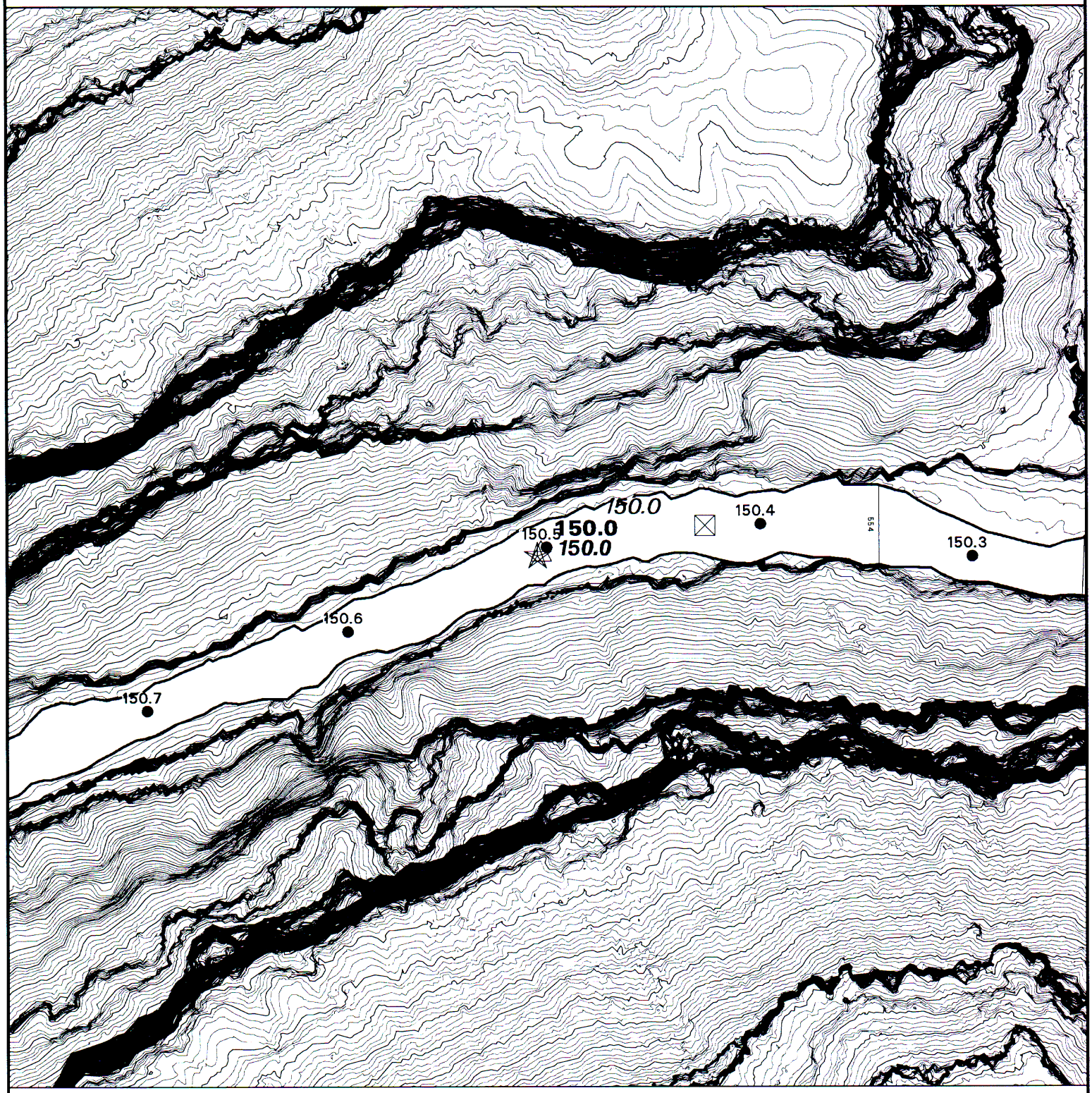

- GCMRC River Miles (Circle)
- **USGS Birdseye Mileage (Star)**
- ***Belknap River Guide (Triangle)***
- *Stevens River Guide (Square)*
- Two & Ten-Meter Contours
  With One-Meter River-Surface Elevations
- Camps (S=small, M=medium & L=large)
- Shoreline (8,000 CFS)

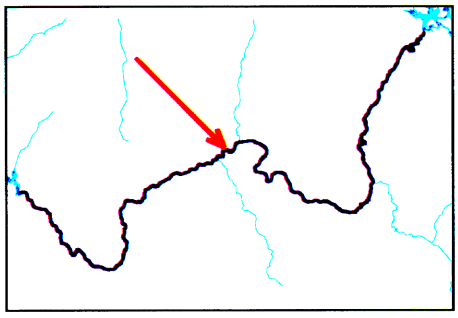

MILES

0 0.1

0 0.1 0.2

KILOMETERS

Scale 1:4,000
Four inches = Quarter Mile

Map location – K:/RIVERGUIDE2002/RM150_5.MAP
Map created on August 23, 2002 by mbreedlove

River Mile 151

GCMRC Centerline with Stevens, Belknap, and USGS River Guide Mile Systems



- GCMRC River Miles (Circle)
- **USGS Birdseye Mileage (Star)**
- ***Belknap River Guide (Triangle)***
- *Stevens River Guide (Square)*
- Two & Ten-Meter Contours
  With One-Meter River-Surface Elevations
- Camps (S=small, M=medium & L=large)
- Shoreline (8,000 CFS)

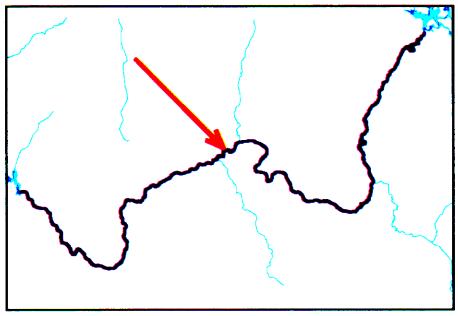

MILES

0 — 0.1

0 — 0.1 — 0.2

KILOMETERS

Scale 1:4,000
Four inches = Quarter Mile

Map location – K:\RIVERGUIDE2002\RM151.MAP
Map created on August 23, 2002 by mbreedlove

River Mile 151.5

GCMRC Centerline with Stevens, Belknap, and USGS River Guide Mile Systems

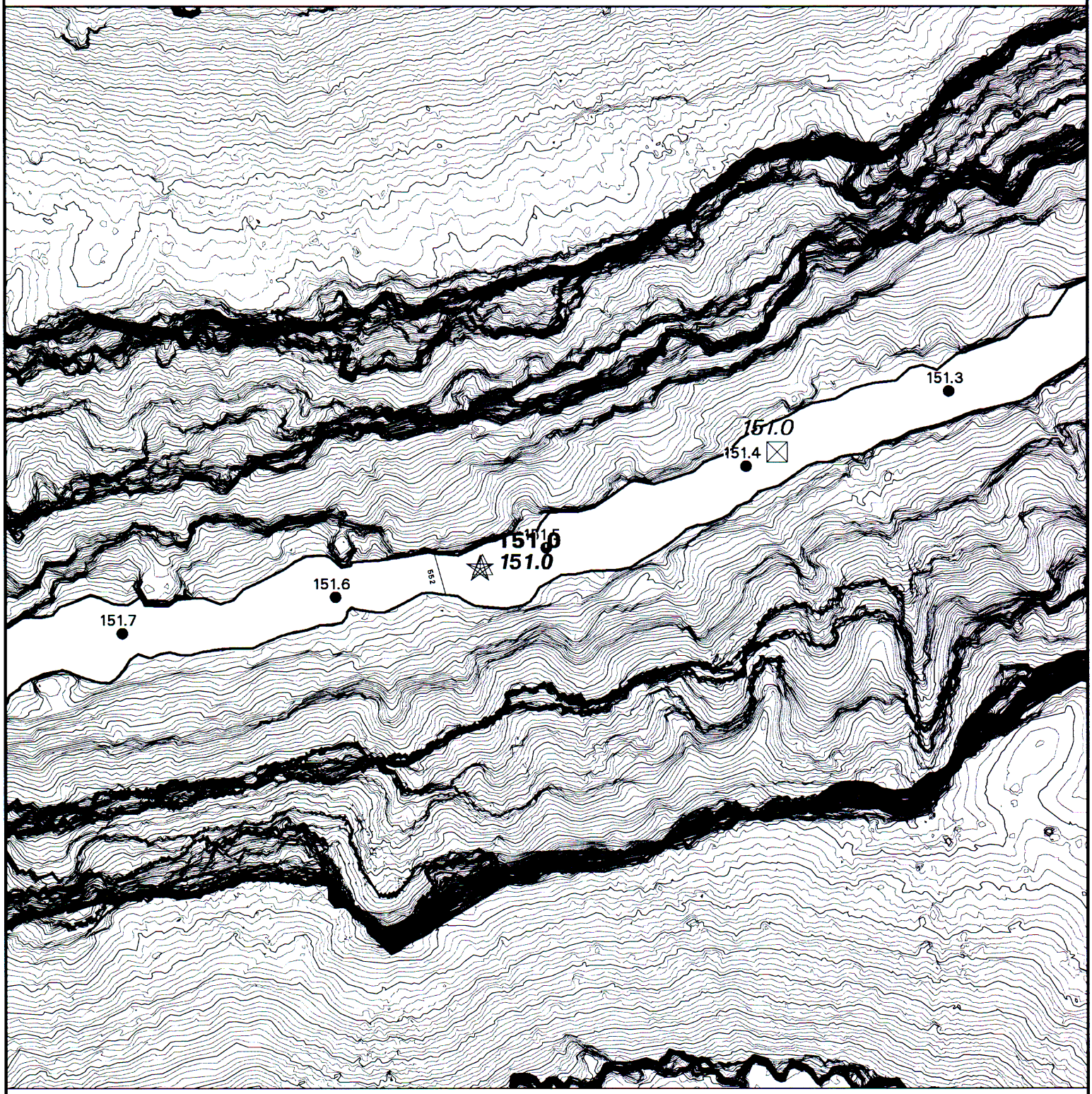

- GCMRC River Miles (Circle)
- **USGS Birdseye Mileage (Star)**
- ***Belknap River Guide (Triangle)***
- *Stevens River Guide (Square)*
- Two & Ten-Meter Contours
  With One-Meter River-Surface Elevations
- Camps (S=small, M=medium & L=large)
- Shoreline (8,000 CFS)

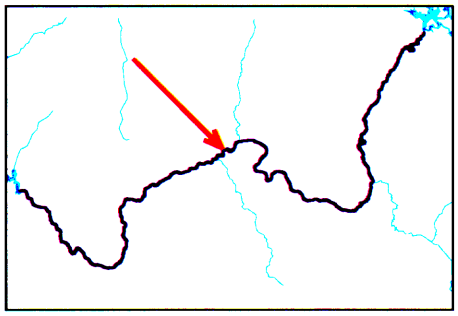

MILES

0 — 0.1

0 — 0.1 — 0.2

KILOMETERS

Scale 1:4,000
Four inches = Quarter Mile

Map location = K:/RIVERGUIDE2002/RM151_5.MAP
Map created on August 23, 2002 by mbreedlove

River Mile 152

GCMRC Centerline with Stevens, Belknap, and USGS River Guide Mile Systems



- GCMRC River Miles (Circle)
- **USGS Birdseye Mileage (Star)**
- ***Belknap River Guide (Triangle)***
- *Stevens River Guide (Square)*
- Two & Ten-Meter Contours
  With One-Meter River-Surface Elevations
- Camps (S=small, M=medium & L=large)
- Shoreline (8,000 CFS)

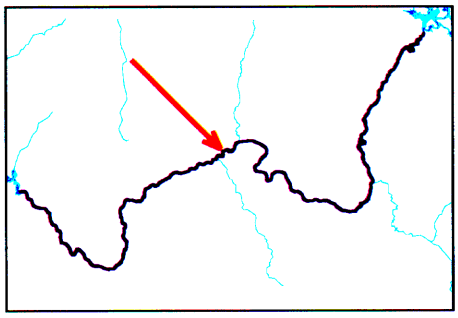

MILES

0 0.1

0 0.1 0.2

KILOMETERS

Scale 1:4,000
Four inches = Quarter Mile

Map location – K:/RIVERGUIDE2002/RM152.MAP
Map created on August 23, 2002 by mbreedlove

River Mile 152.5

GCMRC Centerline with Stevens, Belknap, and USGS River Guide Mile Systems



- GCMRC River Miles (Circle)
- **USGS Birdseye Mileage (Star)**
- ***Belknap River Guide (Triangle)***
- *Stevens River Guide (Square)*
- Two & Ten-Meter Contours
  With One-Meter River-Surface Elevations
- Camps (S=small, M=medium & L=large)
- Shoreline (8,000 CFS)

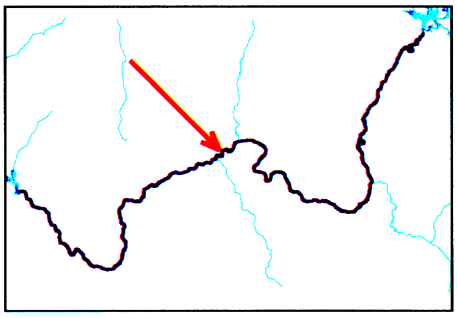

MILES

0 0.1

0 0.1 0.2

KILOMETERS

Scale 1:4,000
Four inches = Quarter Mile

Map location – K:/RIVERGUIDE2002/RM152_5.MAP
Map created on August 23, 2002 by mbreedlove

River Mile 153

GCMRC Centerline with Stevens, Belknap, and USGS River Guide Mile Systems



- GCMRC River Miles (Circle)
- **USGS Birdseye Mileage (Star)**
- ***Belknap River Guide (Triangle)***
- *Stevens River Guide (Square)*
- Two & Ten-Meter Contours
  With One-Meter River-Surface Elevations
- Camps (S=small, M=medium & L=large)
- Shoreline (8,000 CFS)

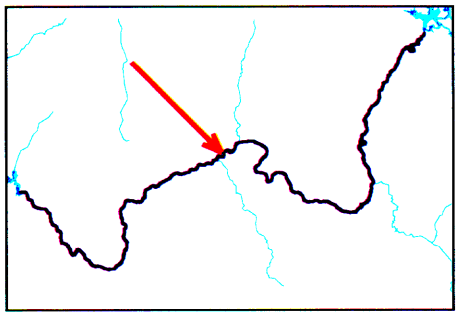

MILES

0 — 0.1

0 — 0.1 — 0.2

KILOMETERS

Scale 1:4,000
Four inches = Quarter Mile

Map location - K:/RIVERGUIDE2002/RM153.MAP
Map created on August 23, 2002 by mbreedlove

River Mile 153.5

GCMRC Centerline with Stevens, Belknap, and USGS River Guide Mile Systems

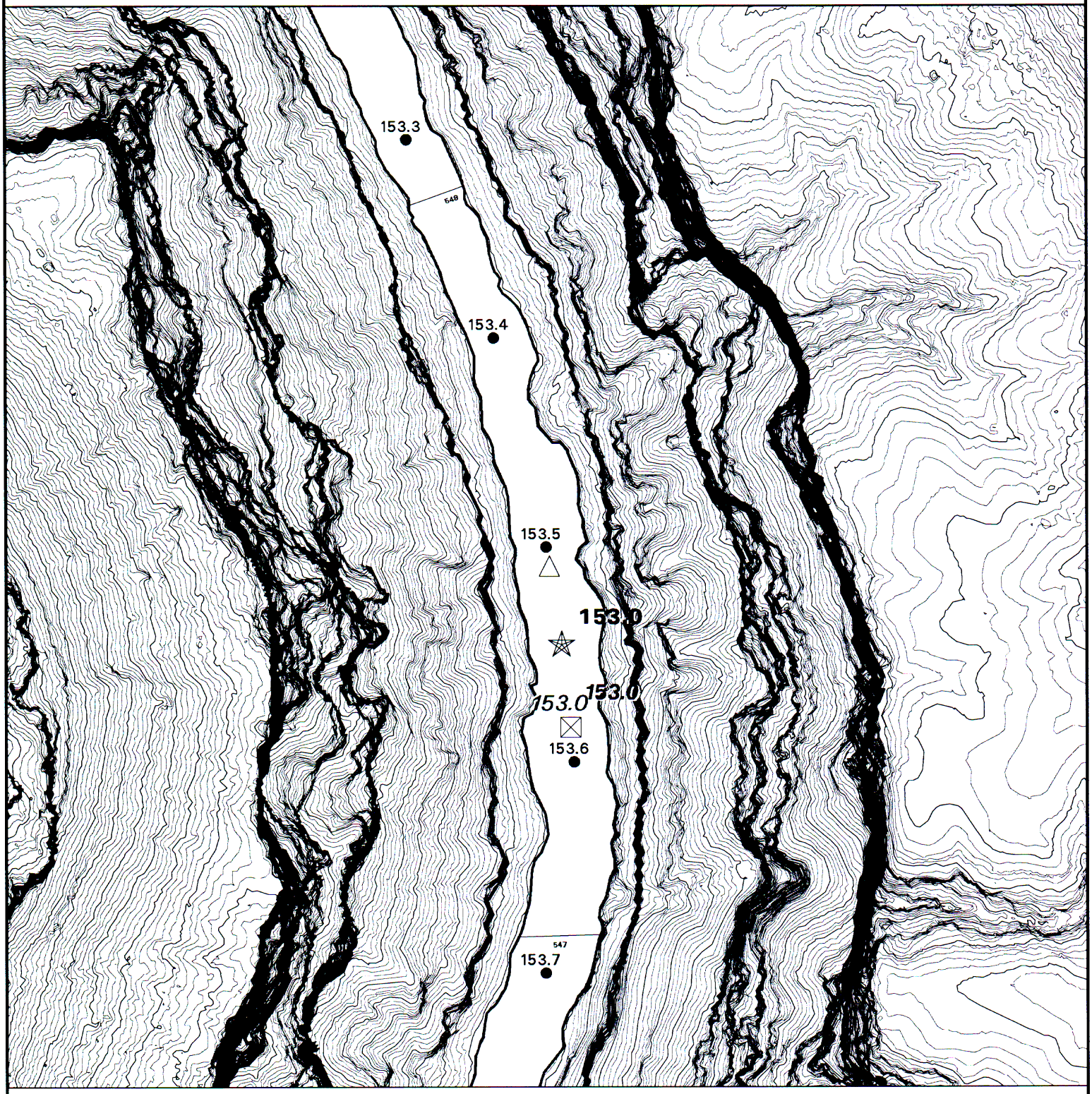

- GCMRC River Miles (Circle)
- **USGS Birdseye Mileage (Star)**
- ***Belknap River Guide (Triangle)***
- *Stevens River Guide (Square)*
- Two & Ten-Meter Contours
  With One-Meter River-Surface Elevations
- Camps (S=small, M=medium & L=large)
- Shoreline (8,000 CFS)

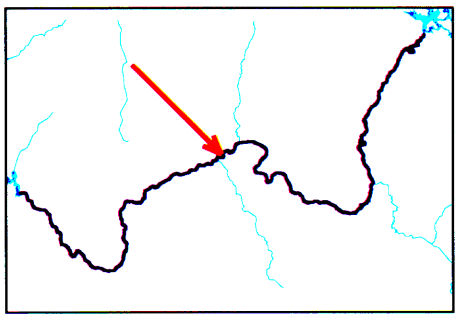

MILES

0 — 0.1

0 — 0.1 — 0.2

KILOMETERS

Scale 1:4,000
Four inches = Quarter Mile

Map location = K:/RIVERGUIDE2002/RM153_5.MAP
Map created on August 23, 2002 by mbreedlove

River Mile 154

GCMRC Centerline with Stevens, Belknap, and USGS River Guide Mile Systems



- GCMRC River Miles (Circle)
- **USGS Birdseye Mileage (Star)**
- ***Belknap River Guide (Triangle)***
- *Stevens River Guide (Square)*
- Two & Ten-Meter Contours
  With One-Meter River-Surface Elevations
- Camps (S=small, M=medium & L=large)
- Shoreline (8,000 CFS)

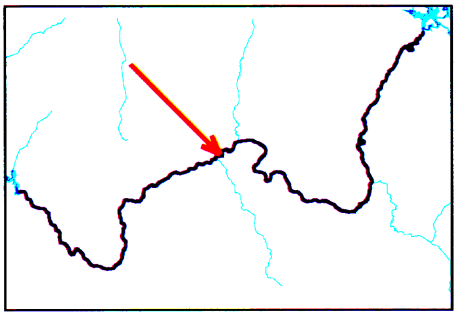

MILES

0 — 0.1

0 — 0.1 — 0.2

KILOMETERS

Scale 1:4,000
Four inches = Quarter Mile

Map location – K:/RIVERGUIDE2002/RM154.MAP
Map created on August 23, 2002 by mbreedlove

River Mile 154.5

GCMRC Centerline with Stevens, Belknap, and USGS River Guide Mile Systems



- GCMRC River Miles (Circle)
- **USGS Birdseye Mileage (Star)**
- ***Belknap River Guide (Triangle)***
- *Stevens River Guide (Square)*
- Two & Ten-Meter Contours
  With One-Meter River-Surface Elevations
- Camps (S=small, M=medium & L=large)
- Shoreline (8,000 CFS)

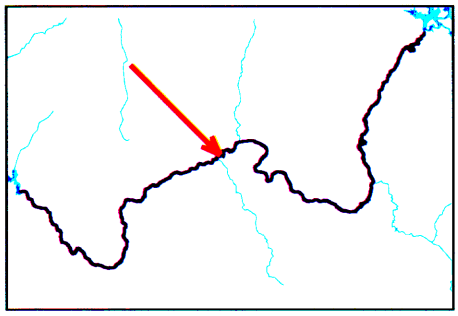

MILES

0 — 0.1

0 — 0.1 — 0.2

KILOMETERS

Scale 1:4,000
Four inches = Quarter Mile

Map location = K:/RIVERGUIDE2002/RM154_5.MAP
Map created on August 23, 2002 by mbreedlove

River Mile 155

GCMRC Centerline with Stevens, Belknap, and USGS River Guide Mile Systems

- GCMRC River Miles (Circle)
- **USGS Birdseye Mileage (Star)**
- ***Belknap River Guide (Triangle)***
- *Stevens River Guide (Square)*
- Two & Ten-Meter Contours
  With One-Meter River-Surface Elevations
- Camps (S=small, M=medium & L=large)
- Shoreline (8,000 CFS)

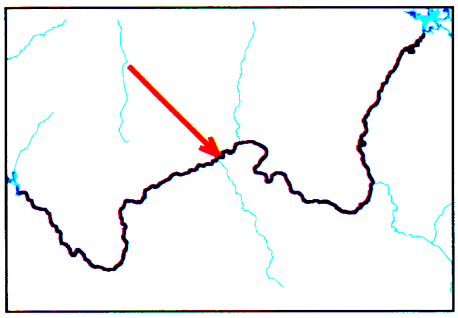

MILES

0 — 0.1

0 — 0.1 — 0.2

KILOMETERS

Scale 1:4,000
Four inches = Quarter Mile

Map location = K:/RIVERGUIDE2002/RM155.MAP
Map created on August 23, 2002 by mbreedlove

River Mile 155.5

GCMRC Centerline with Stevens, Belknap, and USGS River Guide Mile Systems

- GCMRC River Miles (Circle)
- **USGS Birdseye Mileage (Star)**
- ***Belknap River Guide (Triangle)***
- *Stevens River Guide (Square)*
- Two & Ten-Meter Contours
  With One-Meter River-Surface Elevations
- Camps (S=small, M=medium & L=large)
- Shoreline (8,000 CFS)

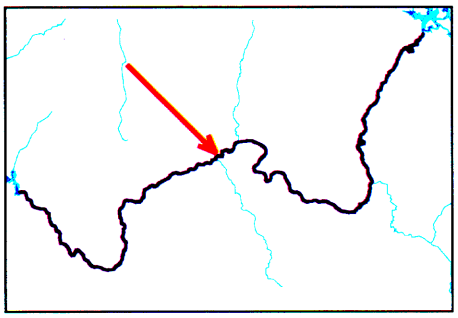

MILES

0 — 0.1

0 — 0.1 — 0.2

KILOMETERS

Scale 1:4,000
Four inches = Quarter Mile

Map location – K:/RIVERGUIDE2002/RM155_5.MAP
Map created on August 23, 2002 by mbreedlove

River Mile 156

GCMRC Centerline with Stevens, Belknap, and USGS River Guide Mile Systems



- GCMRC River Miles (Circle)
- **USGS Birdseye Mileage (Star)**
- ***Belknap River Guide (Triangle)***
- *Stevens River Guide (Square)*
- Two & Ten-Meter Contours
  With One-Meter River-Surface Elevations
- Camps (S=small, M=medium & L=large)
- Shoreline (8,000 CFS)

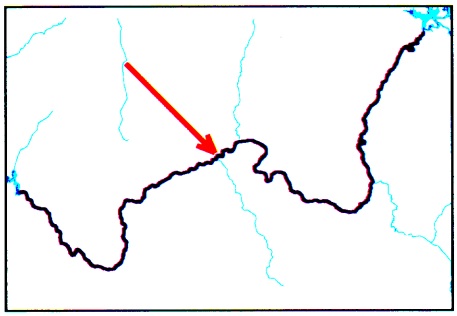

MILES

0 — 0.1

0 — 0.1 — 0.2

KILOMETERS

Scale 1:4,000
Four inches = Quarter Mile

Map location - K:/RIVERGUIDE2002/RM156.MAP
Map created on August 23, 2002 by mbreedlove

River Mile 156.5

GCMRC Centerline with Stevens, Belknap, and USGS River Guide Mile Systems

- GCMRC River Miles (Circle)
- **USGS Birdseye Mileage (Star)**
- ***Belknap River Guide (Triangle)***
- *Stevens River Guide (Square)*
- Two & Ten-Meter Contours
  With One-Meter River-Surface Elevations
- Camps (S=small, M=medium & L=large)
- Shoreline (8,000 CFS)

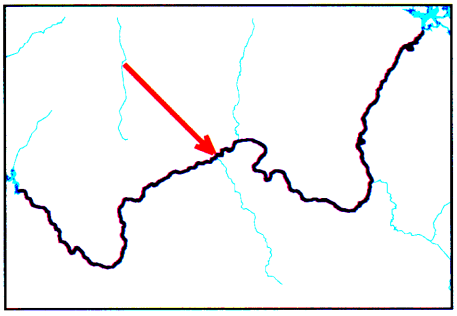

MILES

0 0.1

0 0.1 0.2

KILOMETERS

Scale 1:4,000
Four inches = Quarter Mile

Map location = K:/RIVERGUIDE2002/RM156_5.MAP
Map created on August 23, 2002 by mbreedlove

River Mile 157

GCMRC Centerline with Stevens, Belknap, and USGS River Guide Mile Systems

- GCMRC River Miles (Circle)
- **USGS Birdseye Mileage (Star)**
- ***Belknap River Guide (Triangle)***
- *Stevens River Guide (Square)*
- Two & Ten-Meter Contours
  With One-Meter River-Surface Elevations
- Camps (S=small, M=medium & L=large)
- Shoreline (8,000 CFS)

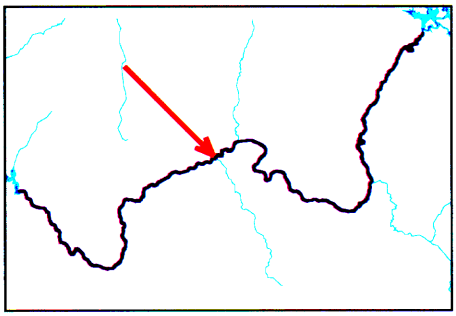

MILES

0 0.1

0 0.1 0.2

KILOMETERS

Scale 1:4,000
Four inches = Quarter Mile

Map location = K:/RIVERGUIDE2002/RM157.MAP
Map created on August 23, 2002 by mbreedlove

River Mile 157.5

GCMRC Centerline with Stevens, Belknap, and USGS River Guide Mile Systems

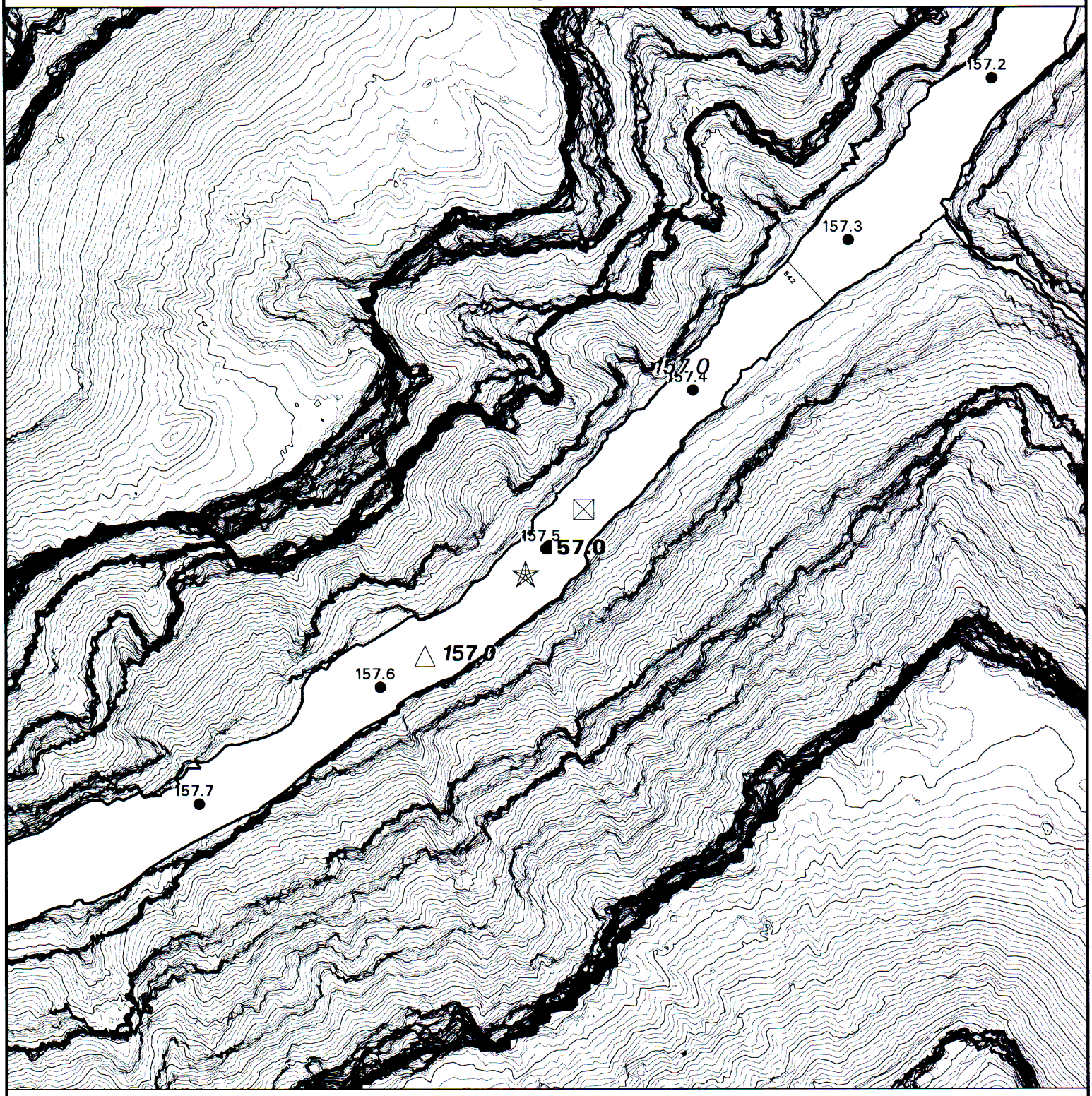

- GCMRC River Miles (Circle)
- **USGS Birdseye Mileage (Star)**
- ***Belknap River Guide (Triangle)***
- *Stevens River Guide (Square)*
- Two & Ten-Meter Contours
  With One-Meter River-Surface Elevations
- Camps (S=small, M=medium & L=large)
- Shoreline (8,000 CFS)

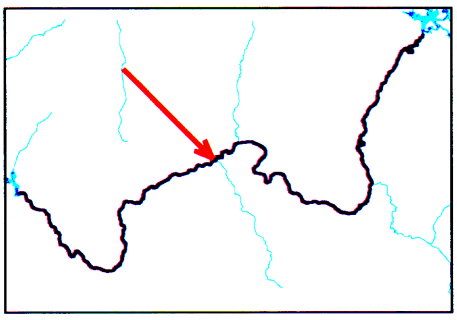

MILES

0 0.1

0 0.1 0.2

KILOMETERS

Scale 1:4,000
Four inches = Quarter Mile

Map location = K:/RIVERGUIDE2002/RM157_5.MAP
Map created on August 23, 2002 by mbreedlove

River Mile 158

GCMRC Centerline with Stevens, Belknap, and USGS River Guide Mile Systems



- GCMRC River Miles (Circle)
- **USGS Birdseye Mileage (Star)**
- ***Belknap River Guide (Triangle)***
- *Stevens River Guide (Square)*
- Two & Ten-Meter Contours
  With One-Meter River-Surface Elevations
- Camps (S=small, M=medium & L=large)
- Shoreline (8,000 CFS)

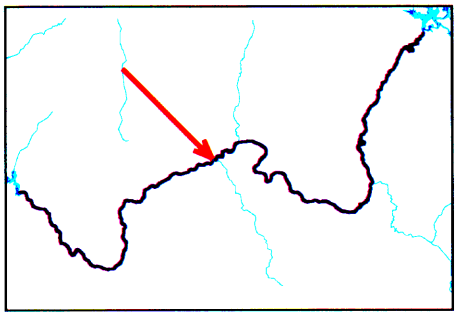

MILES

0 — 0.1

0 — 0.1 — 0.2

KILOMETERS

Scale 1:4,000
Four inches = Quarter Mile

Map location – K:/RIVERGUIDE2002/RM158.MAP
Map created on August 23, 2002 by mbreedlove

River Mile 158.5

GCMRC Centerline with Stevens, Belknap, and USGS River Guide Mile Systems

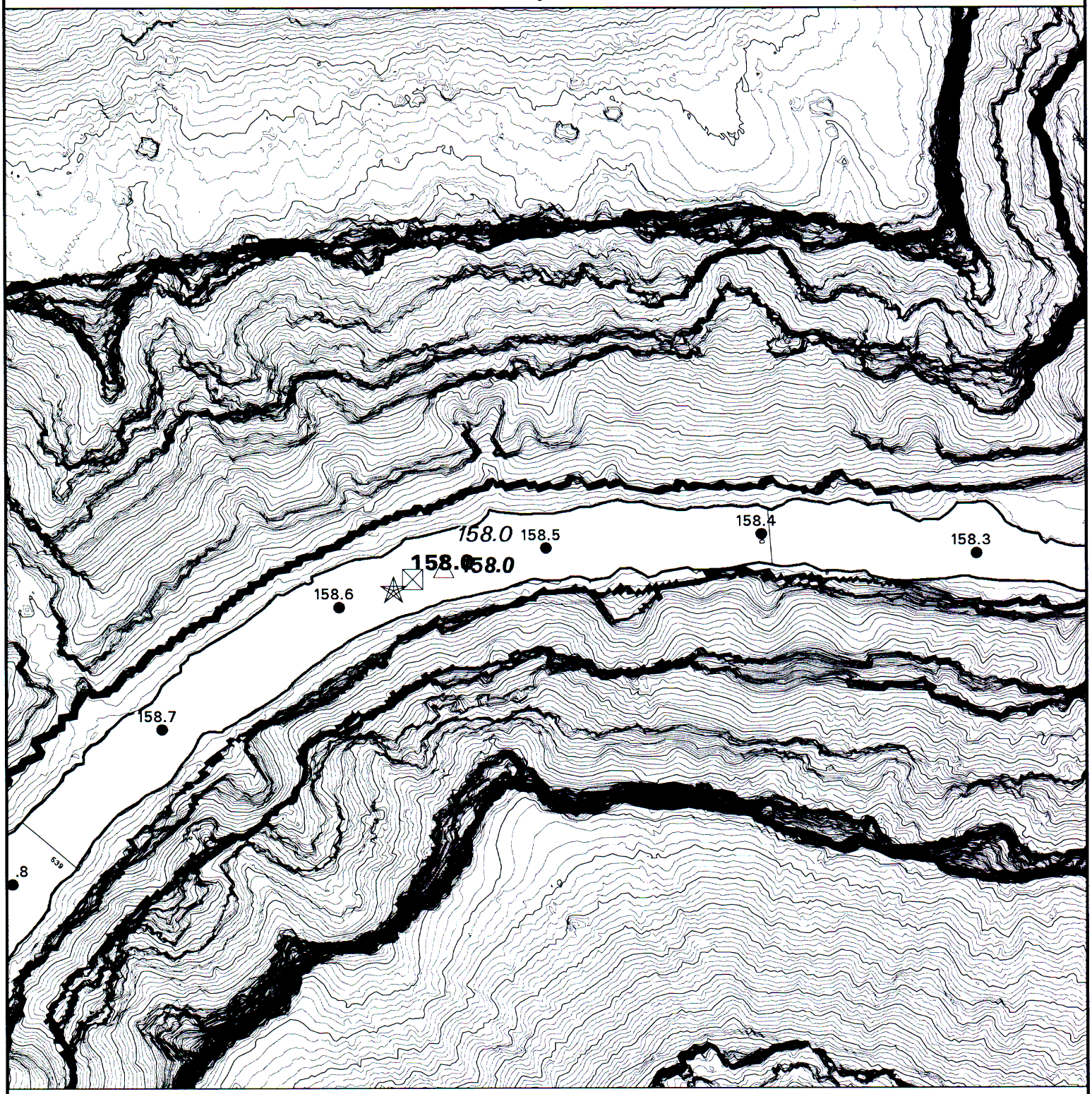

- GCMRC River Miles (Circle)
- **USGS Birdseye Mileage (Star)**
- ***Belknap River Guide (Triangle)***
- *Stevens River Guide (Square)*
- Two & Ten-Meter Contours
  With One-Meter River-Surface Elevations
- Camps (S=small, M=medium & L=large)
- Shoreline (8,000 CFS)

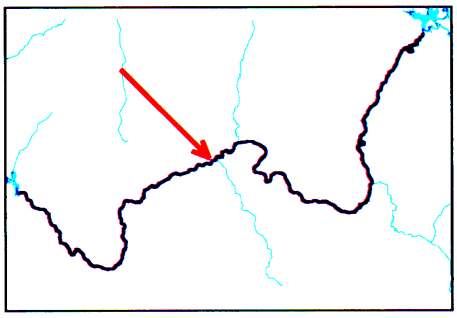

MILES

0 — 0.1

0 — 0.1 — 0.2

KILOMETERS

Scale 1:4,000
Four inches = Quarter Mile

Map location – K:/RIVERGUIDE2002/RM158_5.MAP
Map created on August 23, 2002 by mbreedlove

River Mile 159

GCMRC Centerline with Stevens, Belknap, and USGS River Guide Mile Systems



- GCMRC River Miles (Circle)
- **USGS Birdseye Mileage (Star)**
- ***Belknap River Guide (Triangle)***
- *Stevens River Guide (Square)*
- Two & Ten-Meter Contours
  With One-Meter River-Surface Elevations
- Camps (S=small, M=medium & L=large)
- Shoreline (8,000 CFS)

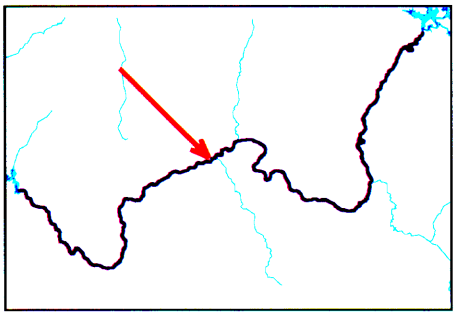

MILES

0 0.1

0 0.1 0.2

KILOMETERS

Scale 1:4,000
Four inches = Quarter Mile

Map location = K:/RIVERGUIDE2002/RM159.MAP
Map created on August 23, 2002 by mbreedlove

River Mile 159.5

GCMRC Centerline with Stevens, Belknap, and USGS River Guide Mile Systems

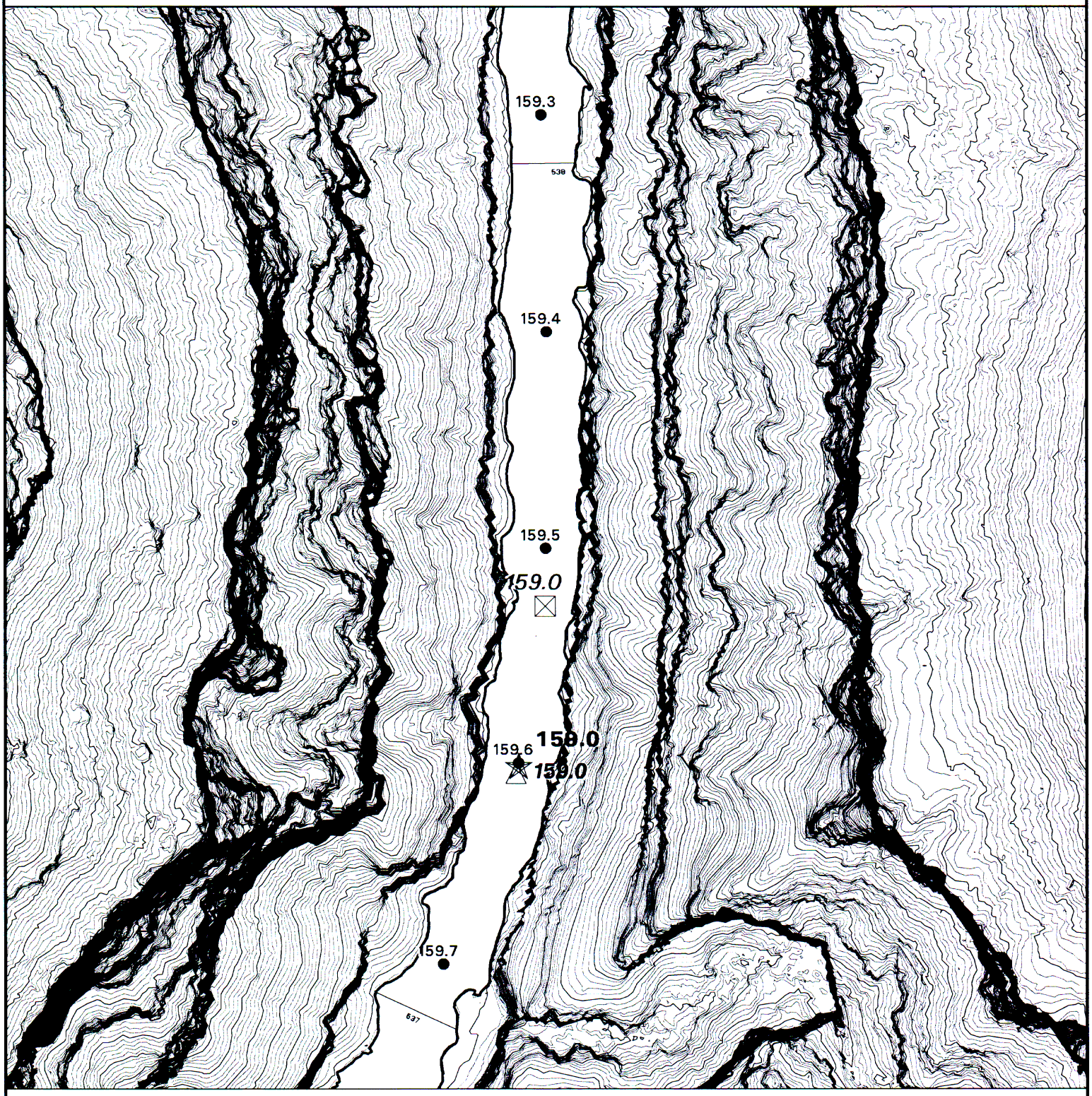

- GCMRC River Miles (Circle)
- **USGS Birdseye Mileage (Star)**
- ***Belknap River Guide (Triangle)***
- *Stevens River Guide (Square)*
- Two & Ten-Meter Contours
  With One-Meter River-Surface Elevations
- Camps (S=small, M=medium & L=large)
- Shoreline (8,000 CFS)

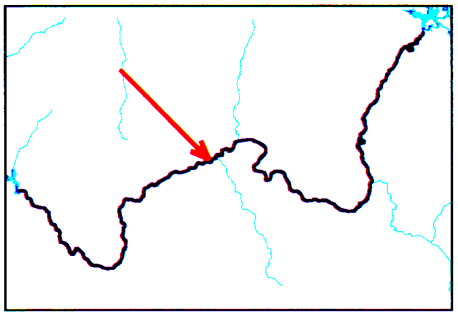

MILES

0 — 0.1

0 — 0.1 — 0.2

KILOMETERS

Scale 1:4,000
Four inches = Quarter Mile

Map location – K:/RIVERGUIDE2002/RM159_5.MAP
Map created on August 23, 2002 by mbreedlove

River Mile 160

GCMRC Centerline with Stevens, Belknap, and USGS River Guide Mile Systems



- GCMRC River Miles (Circle)
- **USGS Birdseye Mileage (Star)**
- ***Belknap River Guide (Triangle)***
- *Stevens River Guide (Square)*
- Two & Ten-Meter Contours
  With One-Meter River-Surface Elevations
- Camps (S=small, M=medium & L=large)
- Shoreline (8,000 CFS)

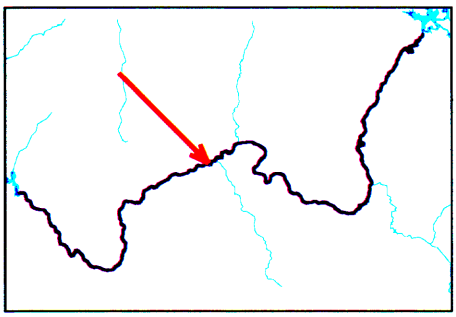

MILES

0 — 0.1

0 — 0.1 — 0.2

KILOMETERS

Scale 1:4,000
Four inches = Quarter Mile

Map location – K:/RIVERGUIDE2002/RM160.MAP
Map created on August 23, 2002 by mbreedlove

River Mile 160.5

GCMRC Centerline with Stevens, Belknap, and USGS River Guide Mile Systems



- GCMRC River Miles (Circle)
- **USGS Birdseye Mileage (Star)**
- ***Belknap River Guide (Triangle)***
- *Stevens River Guide (Square)*
- Two & Ten-Meter Contours
  With One-Meter River-Surface Elevations
- Camps (S=small, M=medium & L=large)
- Shoreline (8,000 CFS)

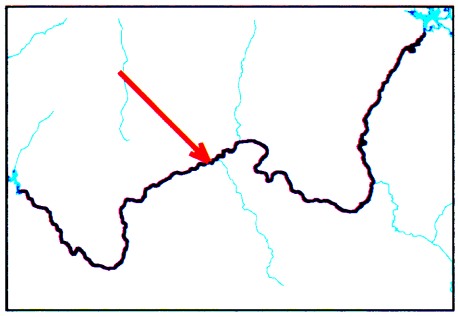

MILES

0 0.1

0 0.1 0.2

KILOMETERS

Scale 1:4,000
Four inches = Quarter Mile

Map location - K:/RIVERGUIDE2002/RM160_5.MAP
Map created on August 23, 2002 by mbreedlove

River Mile 161

GCMRC Centerline with Stevens, Belknap, and USGS River Guide Mile Systems



- GCMRC River Miles (Circle)
- **USGS Birdseye Mileage (Star)**
- ***Belknap River Guide (Triangle)***
- *Stevens River Guide (Square)*
- Two & Ten-Meter Contours
  With One-Meter River-Surface Elevations
- Camps (S=small, M=medium & L=large)
- Shoreline (8,000 CFS)

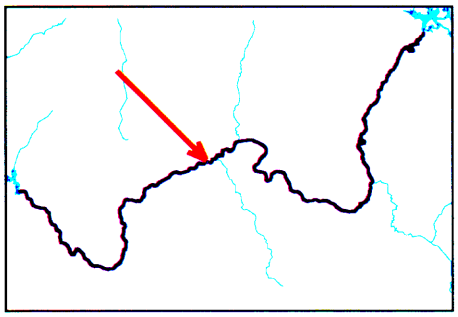

MILES

0 0.1

0 0.1 0.2

KILOMETERS

Scale 1:4,000
Four inches = Quarter Mile

Map location – K:/RIVERGUIDE2002/RM161.MAP
Map created on August 23, 2002 by mbreedlove

River Mile 161.5

GCMRC Centerline with Stevens, Belknap, and USGS River Guide Mile Systems



- GCMRC River Miles (Circle)
- **USGS Birdseye Mileage (Star)**
- ***Belknap River Guide (Triangle)***
- *Stevens River Guide (Square)*
- Two & Ten-Meter Contours
  With One-Meter River-Surface Elevations
- Camps (S=small, M=medium & L=large)
- Shoreline (8,000 CFS)

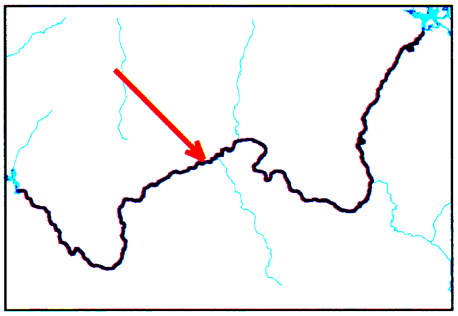

MILES

0 0.1

0 0.1 0.2

KILOMETERS

Scale 1:4,000
Four inches = Quarter Mile

Map location – K:/RIVERGUIDE2002/RM161_5.MAP
Map created on August 23, 2002 by mbreedlove

River Mile 162

GCMRC Centerline with Stevens, Belknap, and USGS River Guide Mile Systems



- GCMRC River Miles (Circle)
- **USGS Birdseye Mileage (Star)**
- ***Belknap River Guide (Triangle)***
- *Stevens River Guide (Square)*
- Two & Ten-Meter Contours
  With One-Meter River-Surface Elevations
- Camps (S=small, M=medium & L=large)
- Shoreline (8,000 CFS)

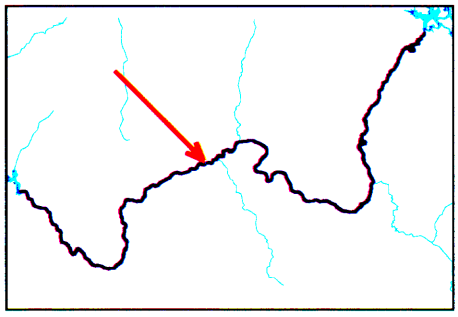

MILES

0 0.1

0 0.1 0.2

KILOMETERS

Scale 1:4,000
Four inches = Quarter Mile

Map location - K:/RIVERGUIDE2002/RM162.MAP
Map created on August 23, 2002 by mbreedlove

River Mile 162.5

GCMRC Centerline with Stevens, Belknap, and USGS River Guide Mile Systems



- GCMRC River Miles (Circle)
- **USGS Birdseye Mileage (Star)**
- ***Belknap River Guide (Triangle)***
- *Stevens River Guide (Square)*
- Two & Ten-Meter Contours
  With One-Meter River-Surface Elevations
- Camps (S=small, M=medium & L=large)
- Shoreline (8,000 CFS)

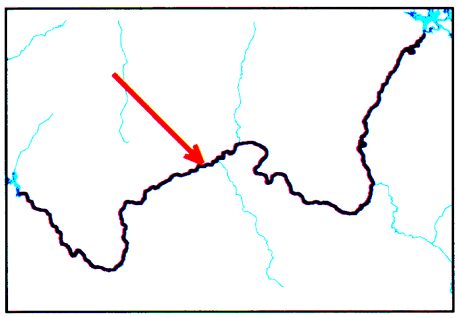

MILES

0 0.1

0 0.1 0.2

KILOMETERS

Scale 1:4,000
Four inches = Quarter Mile

Map location - K:/RIVERGUIDE2002/RM162_5.MAP
Map created on August 23, 2002 by mbreedlove

River Mile 163

GCMRC Centerline with Stevens, Belknap, and USGS River Guide Mile Systems

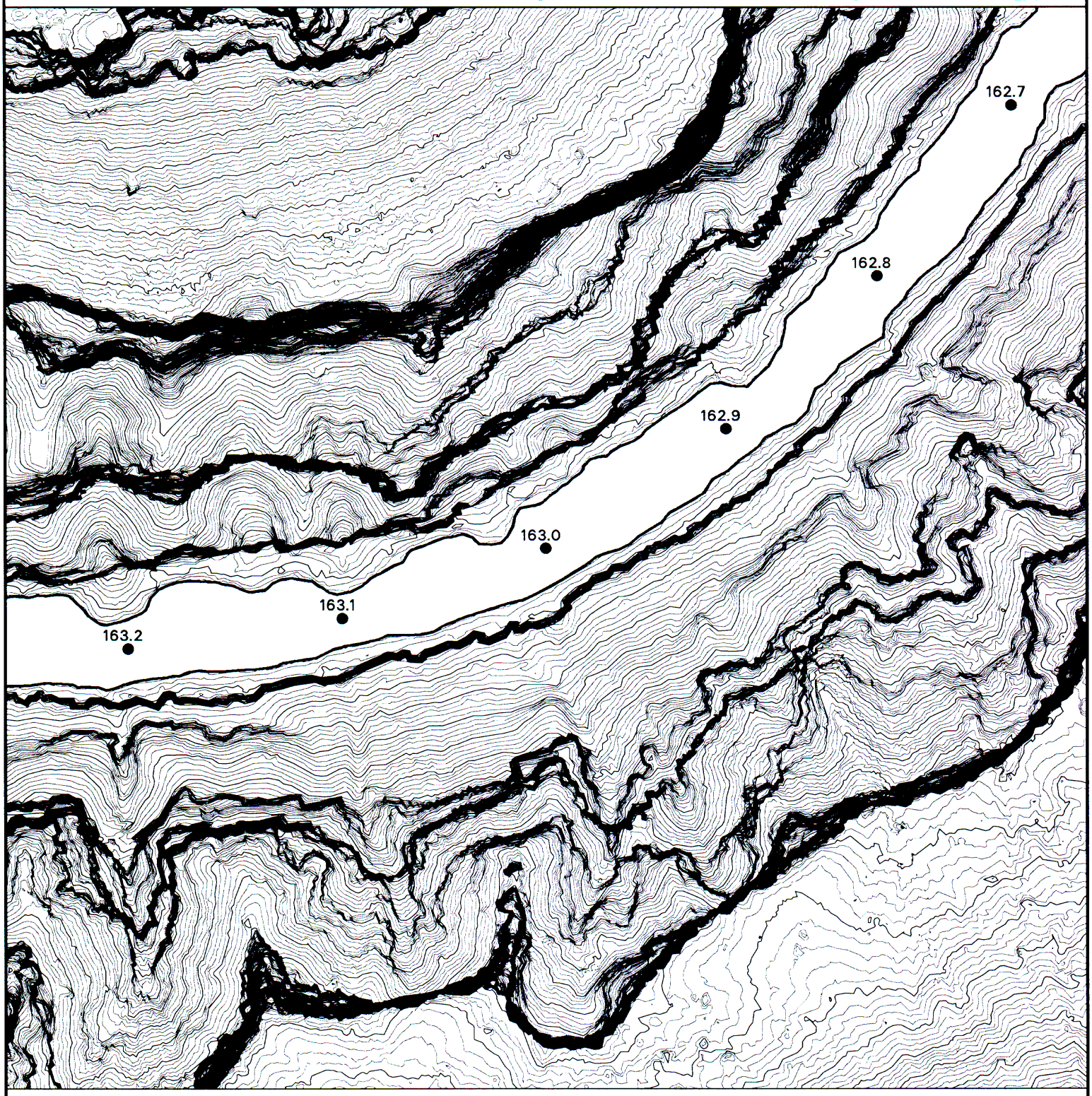

- GCMRC River Miles (Circle)
- **USGS Birdseye Mileage (Star)**
- ***Belknap River Guide (Triangle)***
- *Stevens River Guide (Square)*
- Two & Ten-Meter Contours
  With One-Meter River-Surface Elevations
- Camps (S=small, M=medium & L=large)
- Shoreline (8,000 CFS)

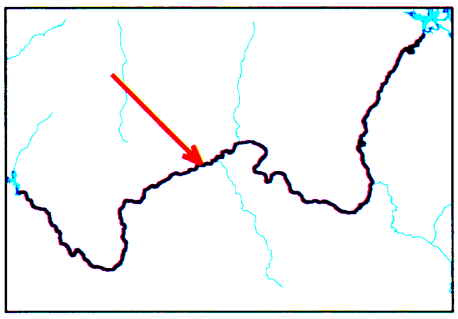

MILES

0 0.1

0 0.1 0.2

KILOMETERS

Scale 1:4,000
Four inches = Quarter Mile

Map location = K:/RIVERGUIDE2002/RM163.MAP
Map created on August 23, 2002 by mbreedlove

River Mile 163.5

GCMRC Centerline with Stevens, Belknap, and USGS River Guide Mile Systems



- GCMRC River Miles (Circle)
- **USGS Birdseye Mileage (Star)**
- ***Belknap River Guide (Triangle)***
- *Stevens River Guide (Square)*
- Two & Ten-Meter Contours
  With One-Meter River-Surface Elevations
- Camps (S=small, M=medium & L=large)
- Shoreline (8,000 CFS)

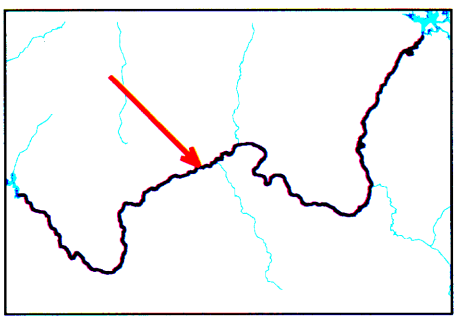

MILES

0 0.1

0 0.1 0.2

KILOMETERS

Scale 1:4,000
Four inches = Quarter Mile

Map location = K:/RIVERGUIDE2002/RM163_5.MAP
Map created on August 23, 2002 by mbreedlove

River Mile 164

GCMRC Centerline with Stevens, Belknap, and USGS River Guide Mile Systems



- GCMRC River Miles (Circle)
- **USGS Birdseye Mileage (Star)**
- ***Belknap River Guide (Triangle)***
- *Stevens River Guide (Square)*
- Two & Ten-Meter Contours
  With One-Meter River-Surface Elevations
- Camps (S=small, M=medium & L=large)
- Shoreline (8,000 CFS)

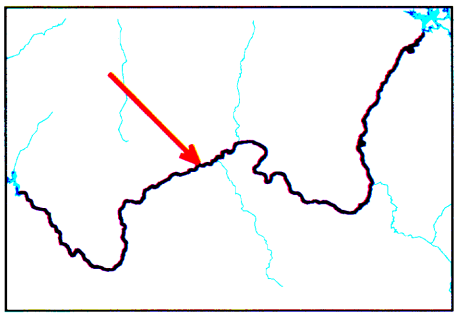

MILES

0 0.1

0 0.1 0.2

KILOMETERS

Scale 1:4,000
Four inches = Quarter Mile

Map location – K:/RIVERGUIDE2002/RM164.MAP
Map created on August 23, 2002 by mbreedlove

River Mile 164.5

GCMRC Centerline with Stevens, Belknap, and USGS River Guide Mile Systems



- GCMRC River Miles (Circle)
- **USGS Birdseye Mileage (Star)**
- ***Belknap River Guide (Triangle)***
- *Stevens River Guide (Square)*
- Two & Ten-Meter Contours
  With One-Meter River-Surface Elevations
- Camps (S=small, M=medium & L=large)
- Shoreline (8,000 CFS)

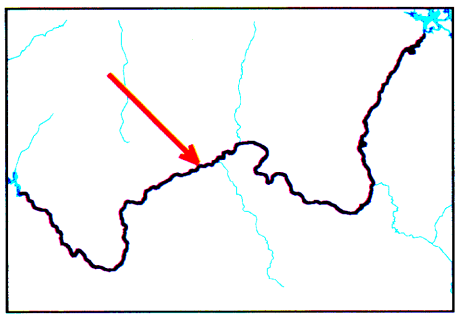

MILES

0 0.1

0 0.1 0.2

KILOMETERS

Scale 1:4,000
Four inches = Quarter Mile

Map location – K:/RIVERGUIDE2002/RM164_5.MAP
Map created on August 23, 2002 by mbreedlove

River Mile 165

GCMRC Centerline with Stevens, Belknap, and USGS River Guide Mile Systems

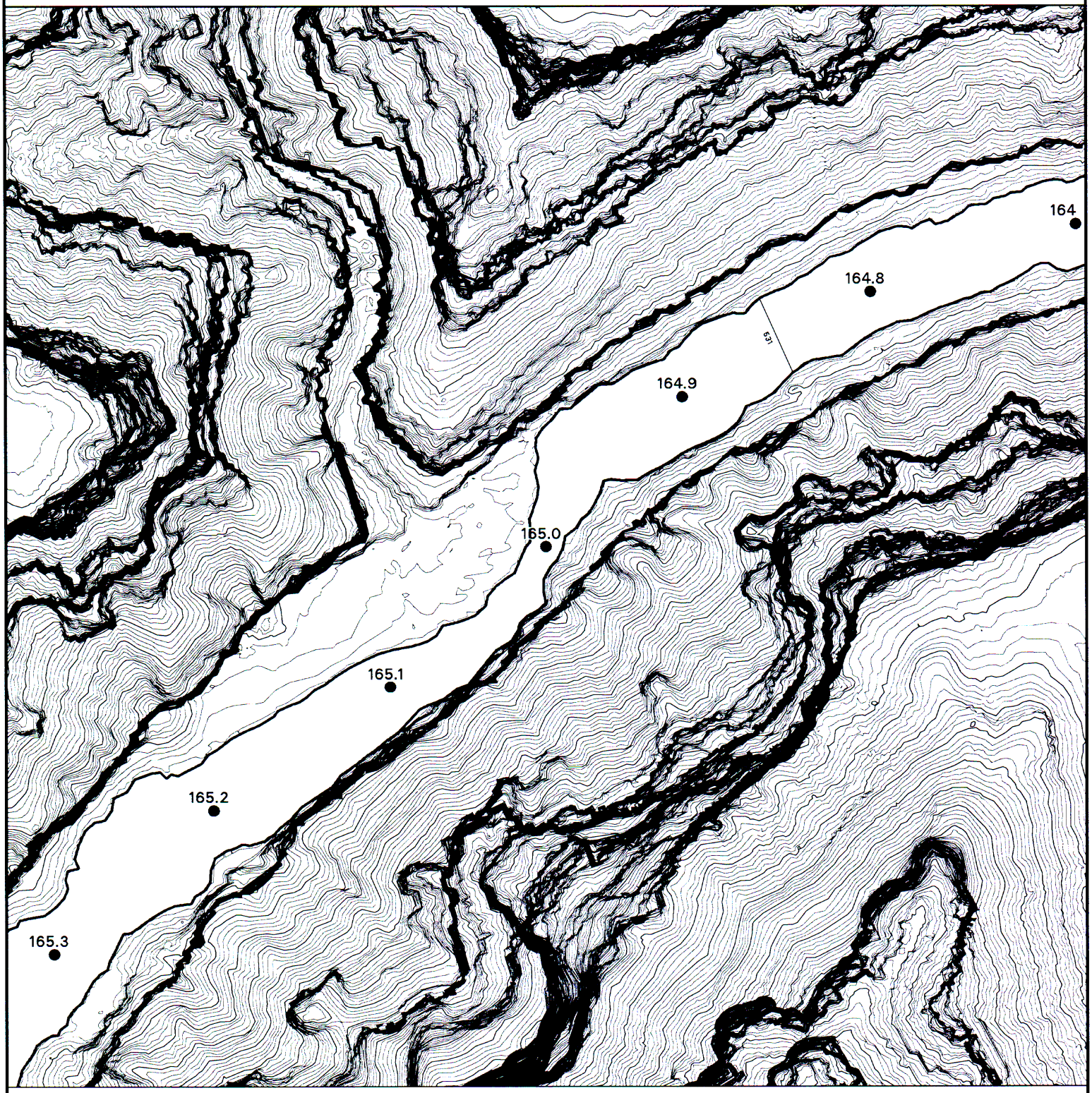

- ● GCMRC River Miles (Circle)
- ☆ **USGS Birdseye Mileage (Star)**
- △ ***Belknap River Guide (Triangle)***
- ☒ *Stevens River Guide (Square)*
- Two & Ten-Meter Contours
  With One-Meter River-Surface Elevations
- Ⓛ Camps (S=small, M=medium & L=large)
- Shoreline (8,000 CFS)

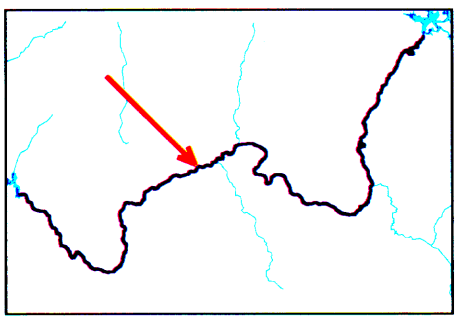

MILES

0 — 0.1

0 — 0.1 — 0.2

KILOMETERS

Scale 1:4,000
Four inches = Quarter Mile

Map location – K:/RIVERGUIDE2002/RM165.MAP
Map created on August 23, 2002 by mbreedlove

River Mile 165.5

GCMRC Centerline with Stevens, Belknap, and USGS River Guide Mile Systems

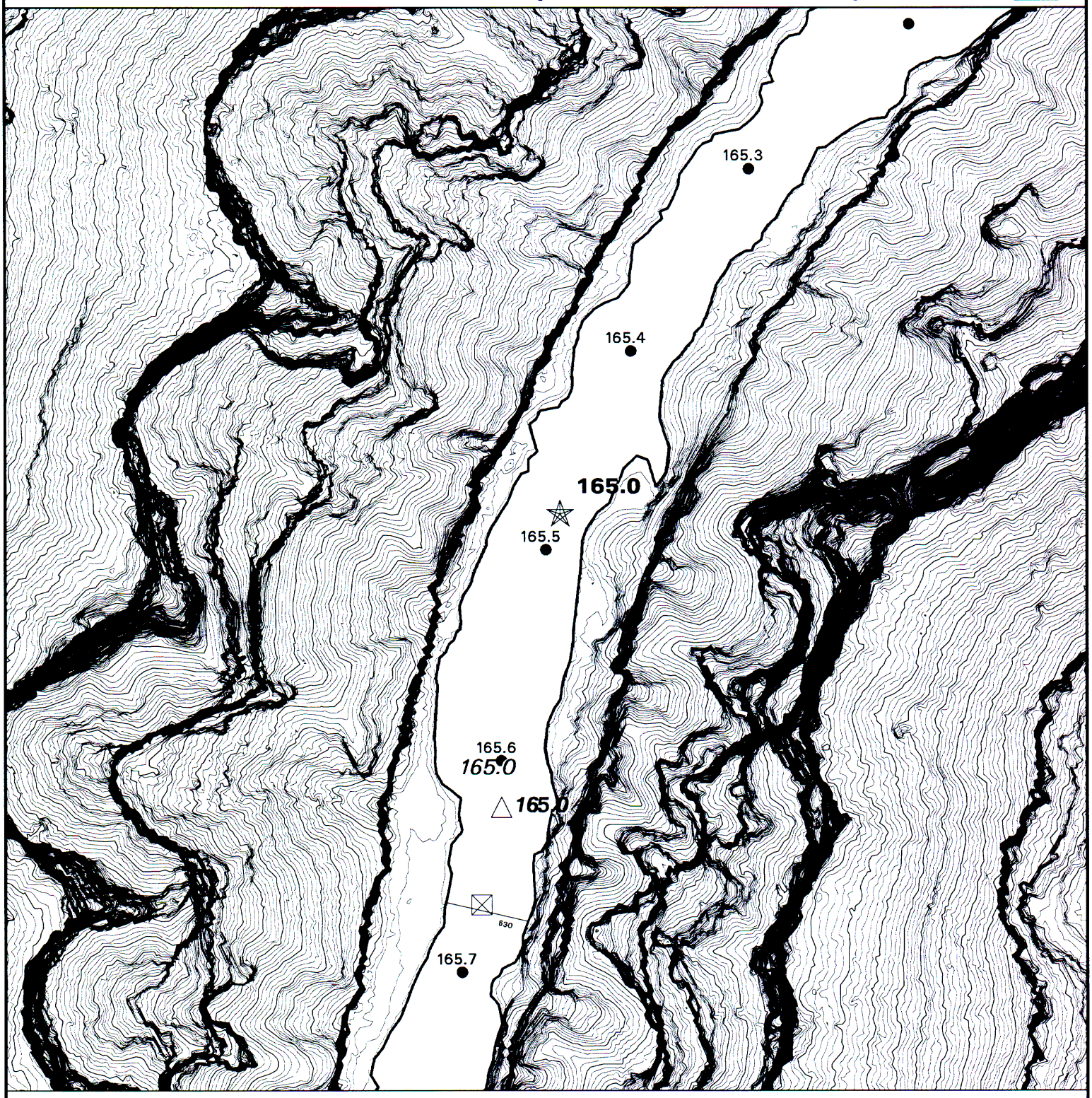

- GCMRC River Miles (Circle)
- **USGS Birdseye Mileage (Star)**
- ***Belknap River Guide (Triangle)***
- *Stevens River Guide (Square)*
- Two & Ten-Meter Contours
  With One-Meter River-Surface Elevations
- Camps (S=small, M=medium & L=large)
- Shoreline (8,000 CFS)

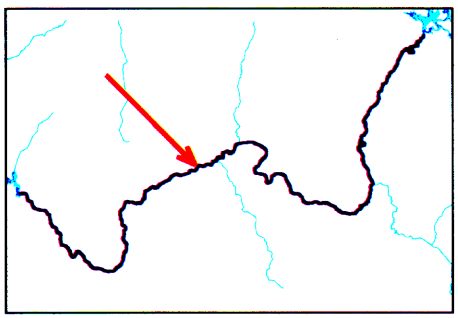

MILES

0 0.1

0 0.1 0.2

KILOMETERS

Scale 1:4,000
Four inches = Quarter Mile

Map location = K:/RIVERGUIDE2002/RM165_5.MAP
Map created on August 23, 2002 by mbreedlove

River Mile 166

GCMRC Centerline with Stevens, Belknap, and USGS River Guide Mile Systems



- GCMRC River Miles (Circle)
- **USGS Birdseye Mileage (Star)**
- ***Belknap River Guide (Triangle)***
- *Stevens River Guide (Square)*
- Two & Ten-Meter Contours
  With One-Meter River-Surface Elevations
- Camps (S=small, M=medium & L=large)
- Shoreline (8,000 CFS)

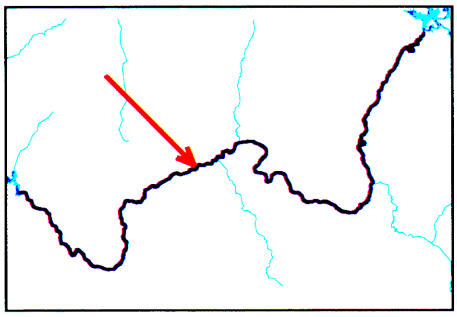

MILES

0 0.1

0 0.1 0.2

KILOMETERS

Scale 1:4,000
Four inches = Quarter Mile

Map location – K:/RIVERGUIDE2002/RM166.MAP
Map created on August 23, 2002 by mbreedlove

River Mile 166.5

GCMRC Centerline with Stevens, Belknap, and USGS River Guide Mile Systems

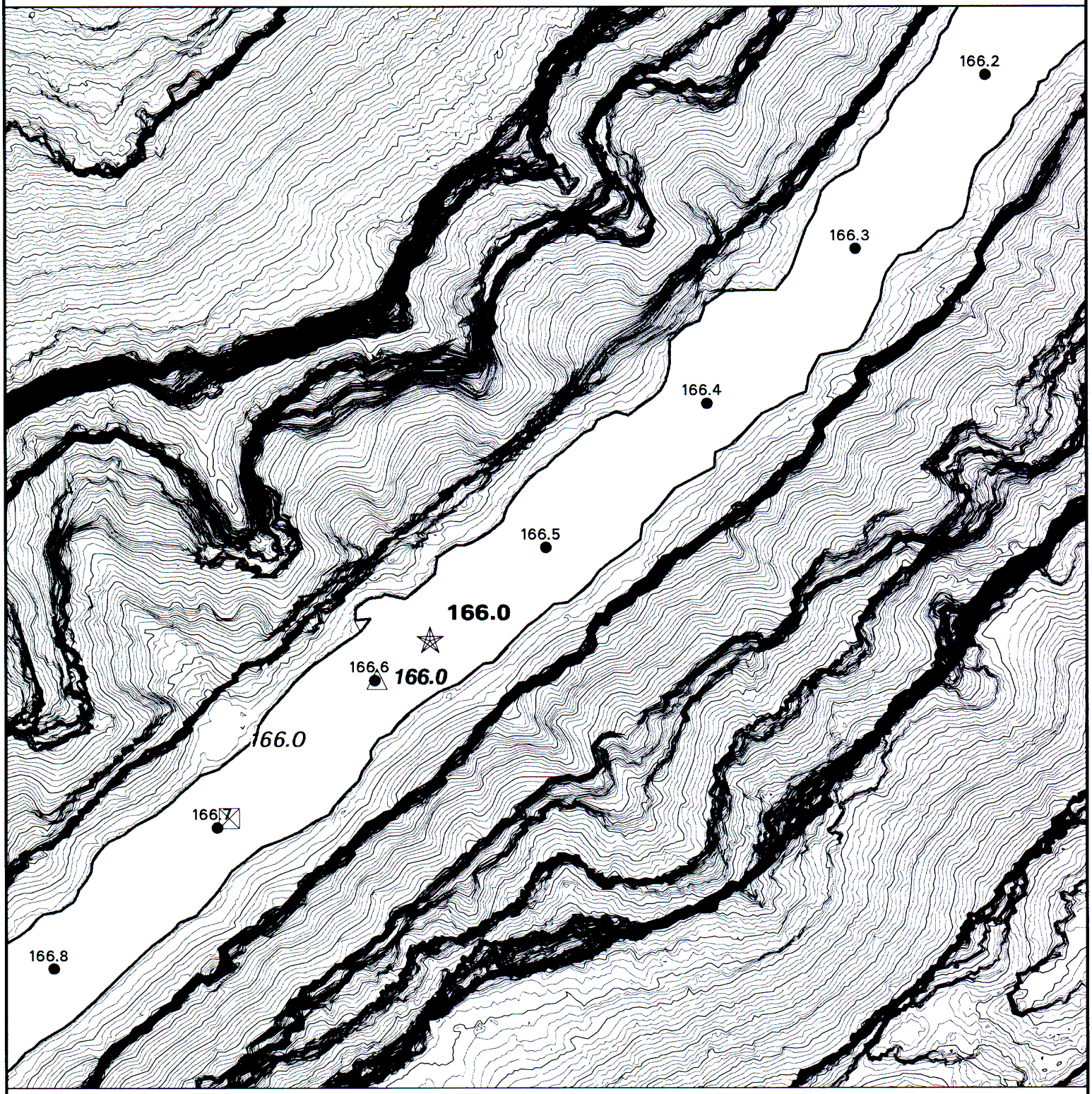

- GCMRC River Miles (Circle)
- **USGS Birdseye Mileage (Star)**
- ***Belknap River Guide (Triangle)***
- *Stevens River Guide (Square)*
- Two & Ten-Meter Contours
  With One-Meter River-Surface Elevations
- Camps (S=small, M=medium & L=large)
- Shoreline (8,000 CFS)

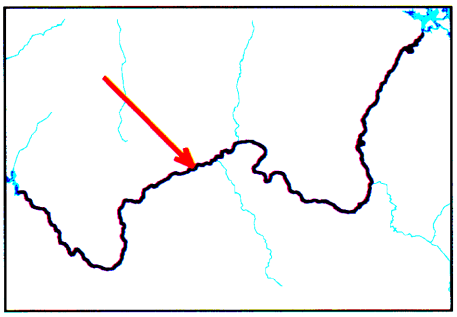

MILES

0 — 0.1

0 — 0.1 — 0.2

KILOMETERS

Scale 1:4,000
Four inches = Quarter Mile

Map location - K:/RIVERGUIDE2002/RM166_5.MAP
Map created on August 23, 2002 by mbreedlove

River Mile 167

GCMRC Centerline with Stevens, Belknap, and USGS River Guide Mile Systems



- GCMRC River Miles (Circle)
- **USGS Birdseye Mileage (Star)**
- ***Belknap River Guide (Triangle)***
- *Stevens River Guide (Square)*
- Two & Ten-Meter Contours
  With One-Meter River-Surface Elevations
- Camps (S=small, M=medium & L=large)
- Shoreline (8,000 CFS)

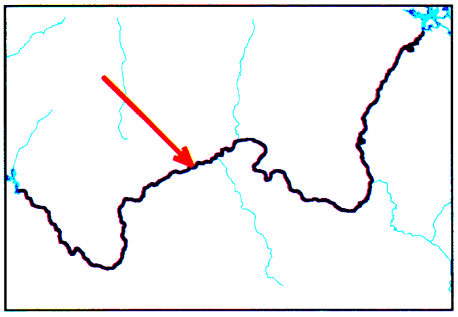

MILES

0 — 0.1

0 — 0.1 — 0.2

KILOMETERS

Scale 1:4,000
Four inches = Quarter Mile

Map location – K:/RIVERGUIDE2002/RM167.MAP
Map created on August 23, 2002 by mbreedlove

River Mile 167.5

GCMRC Centerline with Stevens, Belknap, and USGS River Guide Mile Systems

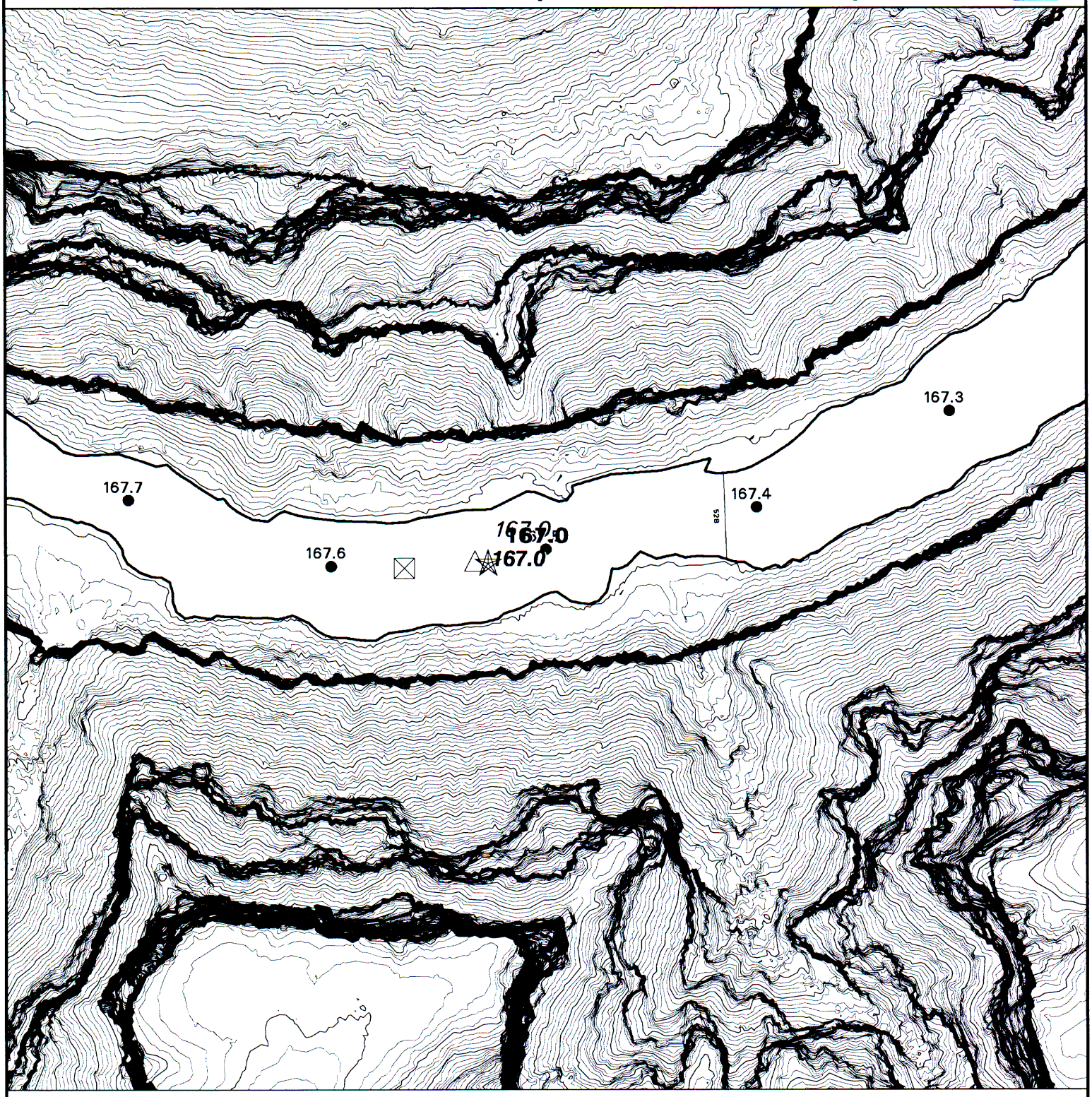

- GCMRC River Miles (Circle)
- **USGS Birdseye Mileage (Star)**
- ***Belknap River Guide (Triangle)***
- *Stevens River Guide (Square)*
- Two & Ten-Meter Contours
  With One-Meter River-Surface Elevations
- Camps (S=small, M=medium & L=large)
- Shoreline (8,000 CFS)

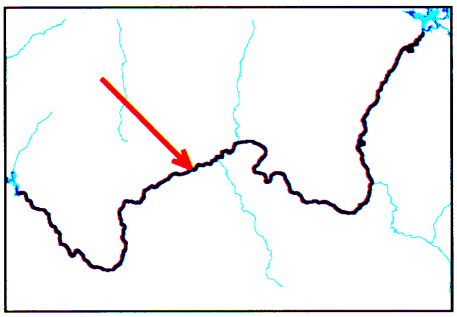

MILES

0 — 0.1

0 — 0.1 — 0.2

KILOMETERS

Scale 1:4,000
Four inches = Quarter Mile

Map location = K:/RIVERGUIDE2002/RM167_5.MAP
Map created on August 23, 2002 by mbreedlove

River Mile 168

GCMRC Centerline with Stevens, Belknap, and USGS River Guide Mile Systems



- GCMRC River Miles (Circle)
- **USGS Birdseye Mileage (Star)**
- ***Belknap River Guide (Triangle)***
- *Stevens River Guide (Square)*
- Two & Ten-Meter Contours
  With One-Meter River-Surface Elevations
- Camps (S=small, M=medium & L=large)
- Shoreline (8,000 CFS)

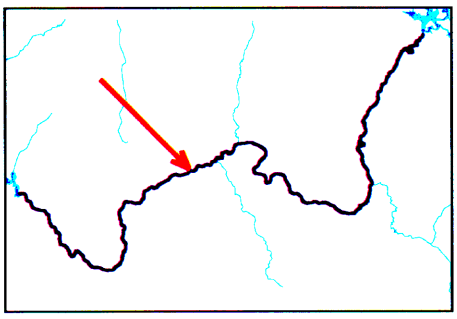

MILES

0 — 0.1

0 — 0.1 — 0.2

KILOMETERS

Scale 1:4,000
Four inches = Quarter Mile

Map location = K:/RIVERGUIDE2002/RM168.MAP
Map created on August 23, 2002 by mbreedlove

River Mile 168.5

GCMRC Centerline with Stevens, Belknap, and USGS River Guide Mile Systems

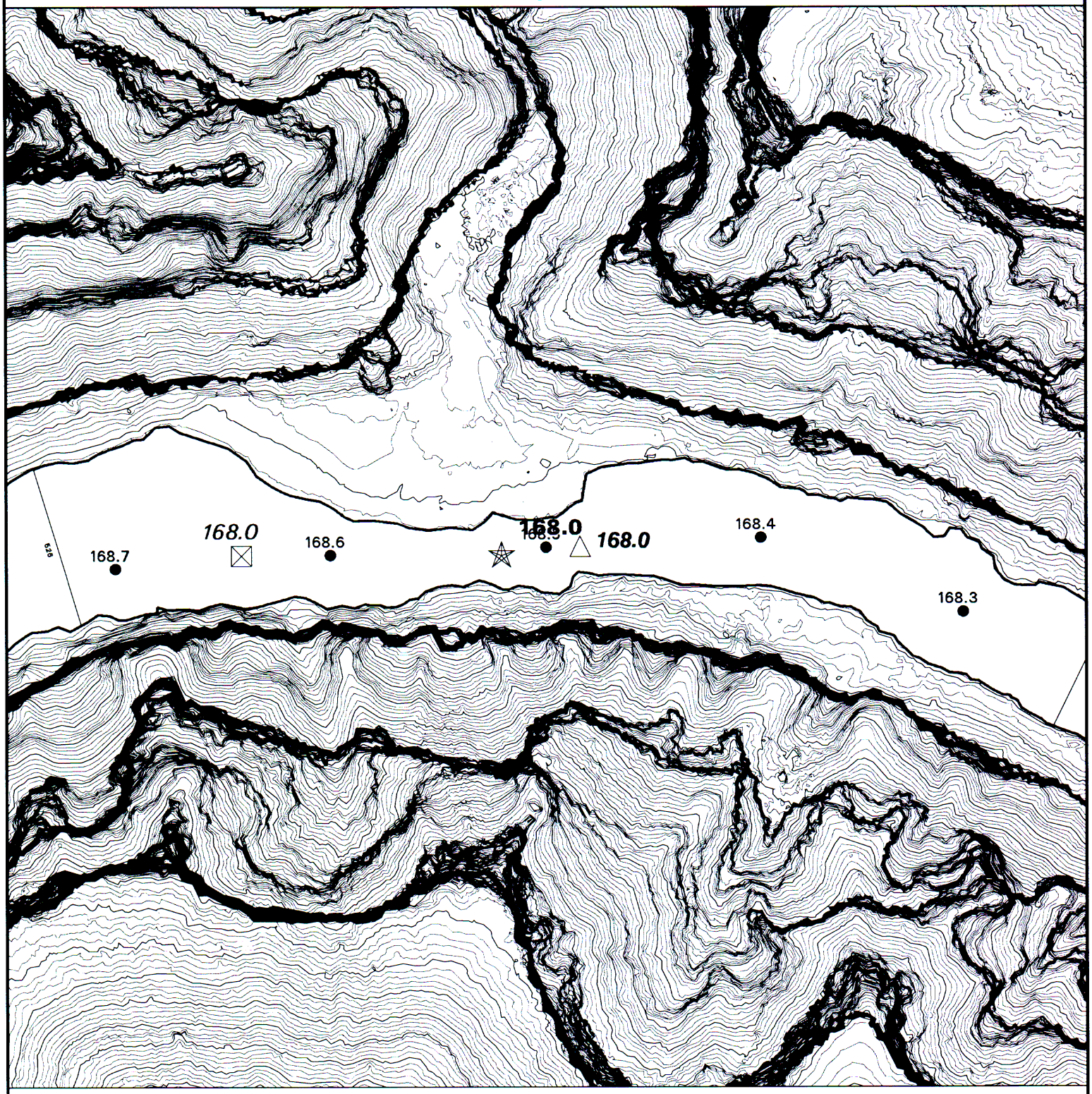

- GCMRC River Miles (Circle)
- **USGS Birdseye Mileage (Star)**
- ***Belknap River Guide (Triangle)***
- *Stevens River Guide (Square)*
- Two & Ten-Meter Contours
  With One-Meter River-Surface Elevations
- Camps (S=small, M=medium & L=large)
- Shoreline (8,000 CFS)

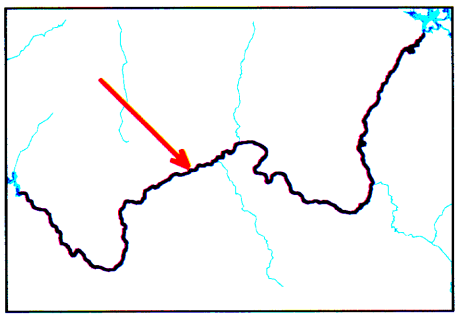

MILES

0 0.1

0 0.1 0.2

KILOMETERS

Scale 1:4,000
Four inches = Quarter Mile

Map location - K:/RIVERGUIDE2002/RM168_5.MAP
Map created on August 23, 2002 by mbreedlove

River Mile 169

GCMRC Centerline with Stevens, Belknap, and USGS River Guide Mile Systems



- GCMRC River Miles (Circle)
- **USGS Birdseye Mileage (Star)**
- ***Belknap River Guide (Triangle)***
- *Stevens River Guide (Square)*
- Two & Ten-Meter Contours
  With One-Meter River-Surface Elevations
- Camps (S=small, M=medium & L=large)
- Shoreline (8,000 CFS)

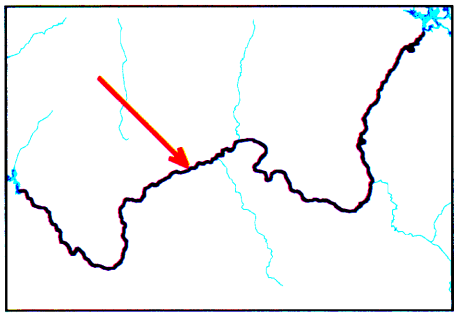

MILES

0 0.1

0 0.1 0.2

KILOMETERS

Scale 1:4,000
Four inches = Quarter Mile

Map location – K:/RIVERGUIDE2002/RM169.MAP
Map created on August 23, 2002 by mbreedlove

River Mile 169.5

GCMRC Centerline with Stevens, Belknap, and USGS River Guide Mile Systems

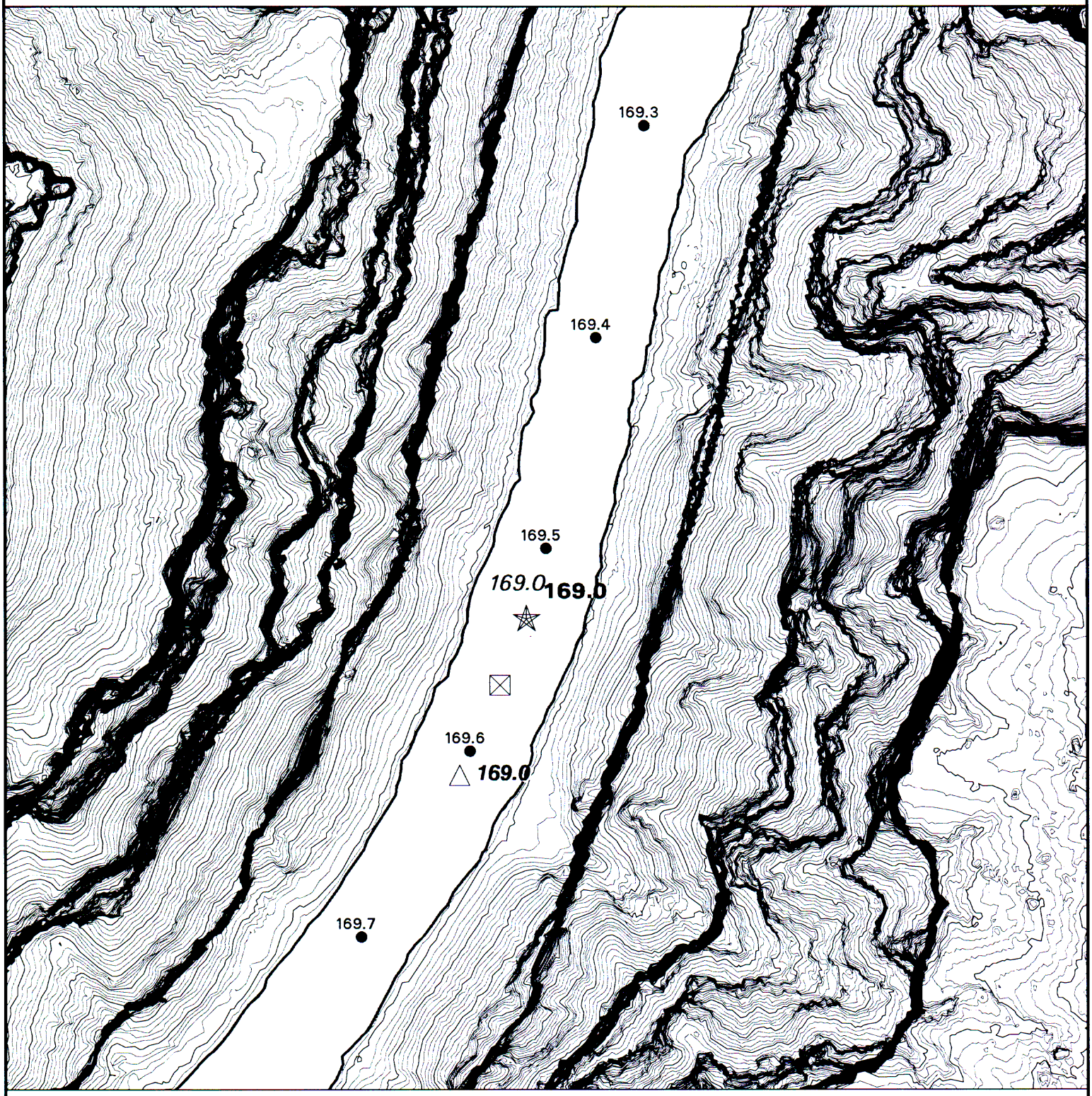

- GCMRC River Miles (Circle)
- **USGS Birdseye Mileage (Star)**
- ***Belknap River Guide (Triangle)***
- *Stevens River Guide (Square)*
- Two & Ten-Meter Contours
  With One-Meter River-Surface Elevations
- Camps (S=small, M=medium & L=large)
- Shoreline (8,000 CFS)

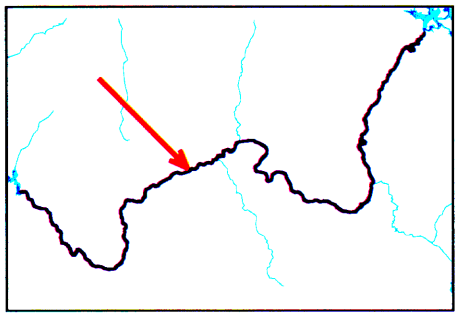

MILES

0 0.1

0 0.1 0.2

KILOMETERS

Scale 1:4,000
Four inches = Quarter Mile

Map location - K:/RIVERGUIDE2002/RM169_5.MAP
Map created on August 23, 2002 by mbreedlove

River Mile 170

GCMRC Centerline with Stevens, Belknap, and USGS River Guide Mile Systems

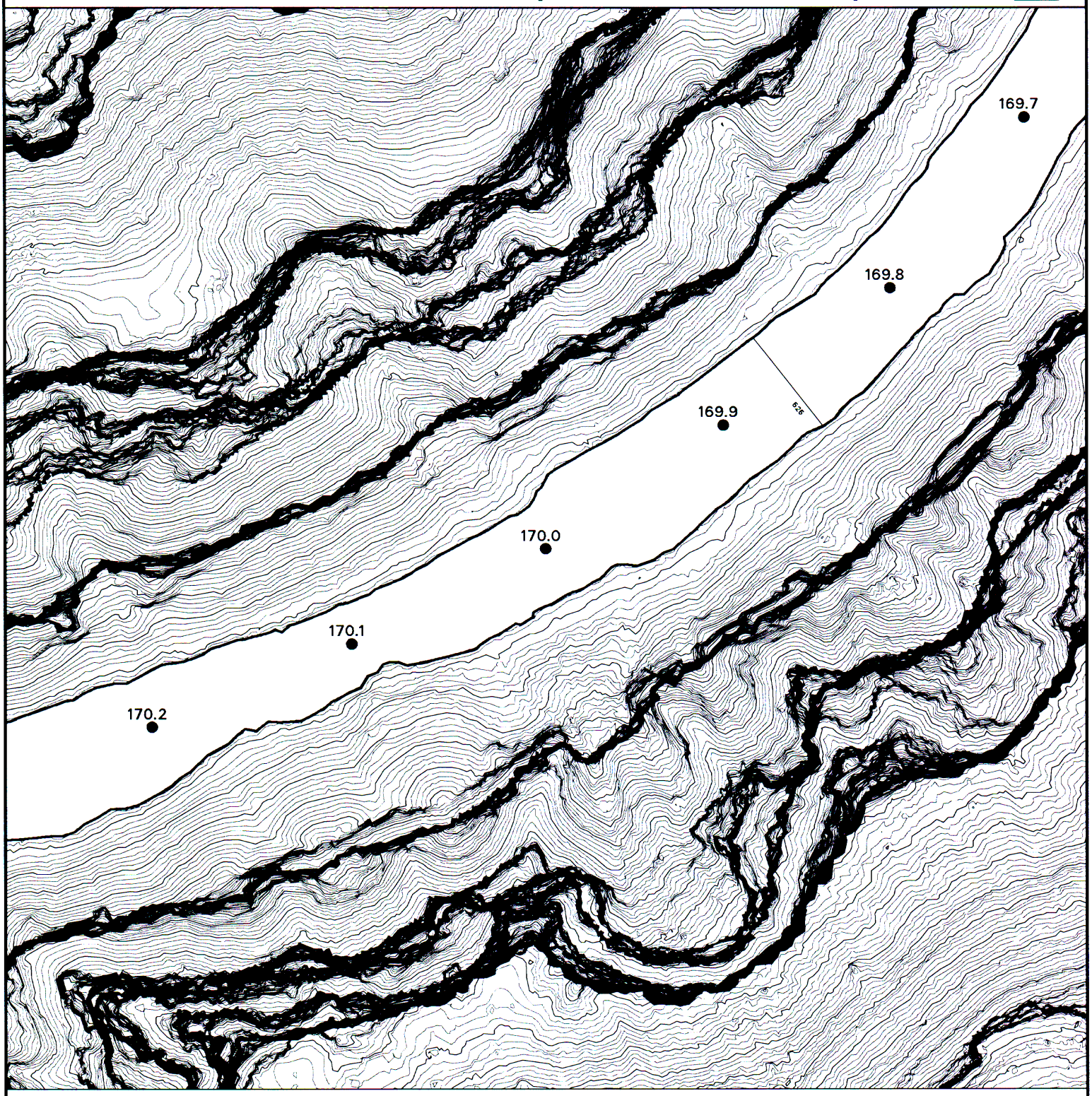

- GCMRC River Miles (Circle)
- **USGS Birdseye Mileage (Star)**
- ***Belknap River Guide (Triangle)***
- *Stevens River Guide (Square)*
- Two & Ten-Meter Contours
  With One-Meter River-Surface Elevations
- Camps (S=small, M=medium & L=large)
- Shoreline (8,000 CFS)

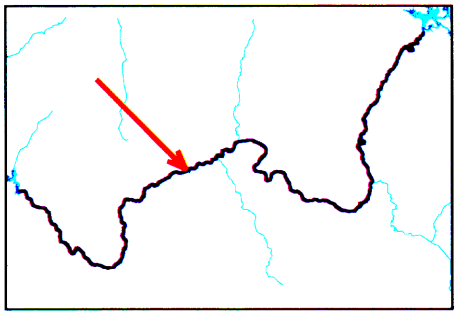

MILES

0 0.1

0 0.1 0.2

KILOMETERS

Scale 1:4,000
Four inches = Quarter Mile

Map location – K:/RIVERGUIDE2002/RM170.MAP
Map created on August 23, 2002 by mbreedlove

River Mile 170.5

GCMRC Centerline with Stevens, Belknap, and USGS River Guide Mile Systems

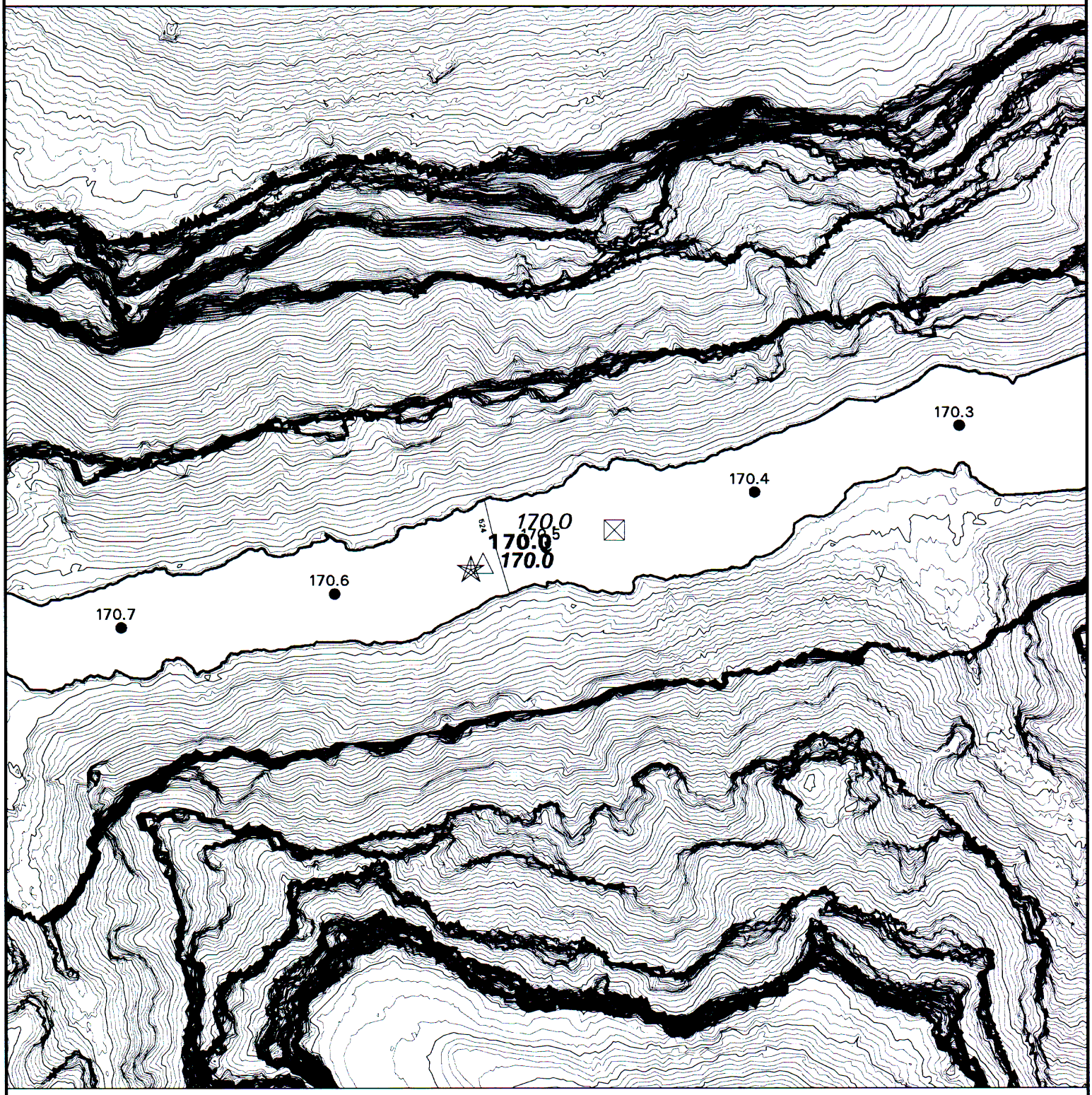

- GCMRC River Miles (Circle)
- **USGS Birdseye Mileage (Star)**
- ***Belknap River Guide (Triangle)***
- *Stevens River Guide (Square)*
- Two & Ten-Meter Contours
  With One-Meter River-Surface Elevations
- Camps (S=small, M=medium & L=large)
- Shoreline (8,000 CFS)

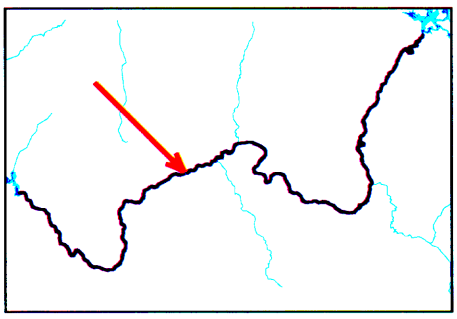

MILES

0 0.1

0 0.1 0.2

KILOMETERS

Scale 1:4,000
Four inches = Quarter Mile

Map location = K:/RIVERGUIDE2002/RM170_5.MAP
Map created on August 23, 2002 by mbreedlove

River Mile 171

GCMRC Centerline with Stevens, Belknap, and USGS River Guide Mile Systems

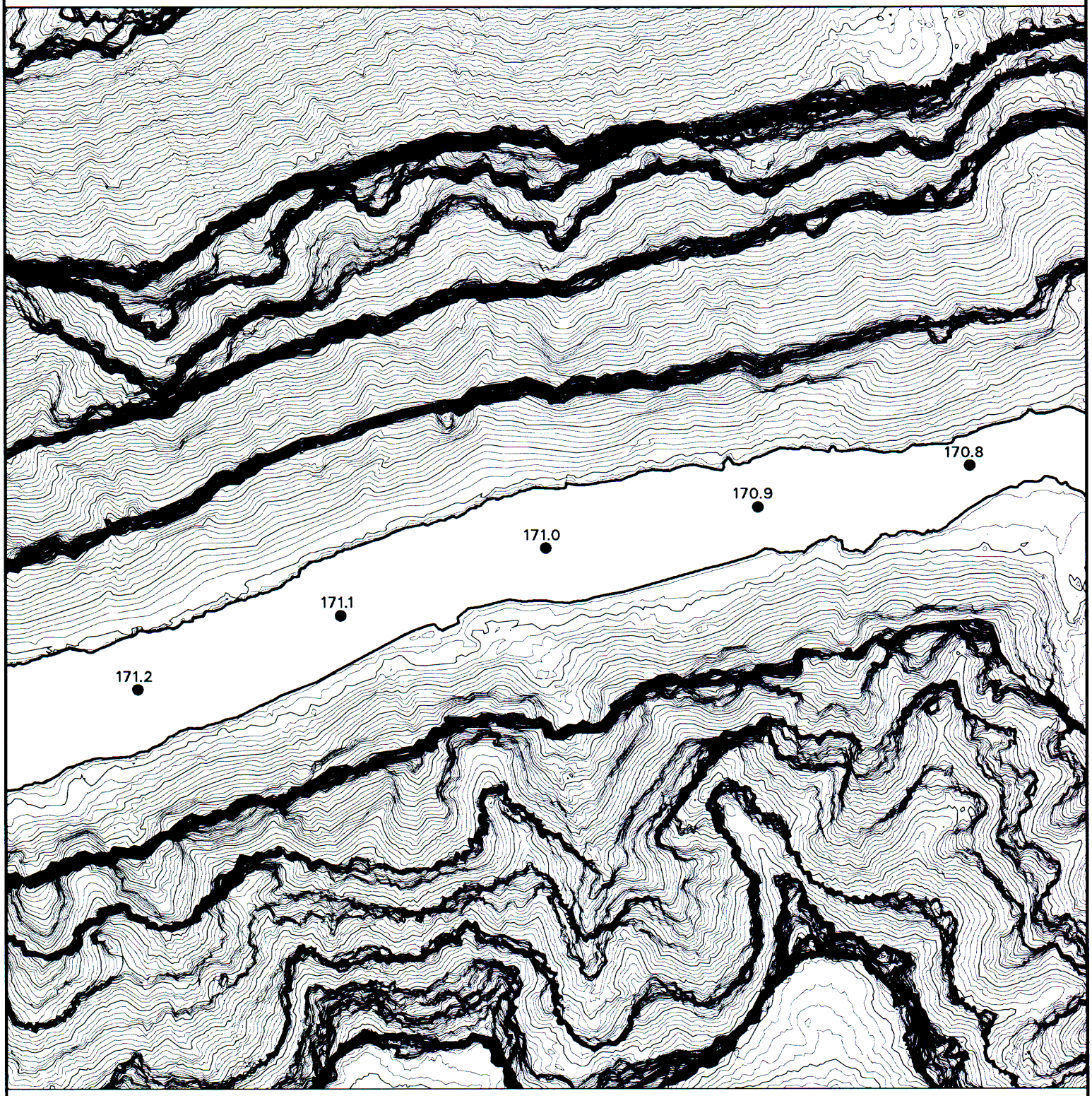

- GCMRC River Miles (Circle)
- **USGS Birdseye Mileage (Star)**
- ***Belknap River Guide (Triangle)***
- *Stevens River Guide (Square)*
- Two & Ten-Meter Contours
  With One-Meter River-Surface Elevations
- Camps (S=small, M=medium & L=large)
- Shoreline (8,000 CFS)

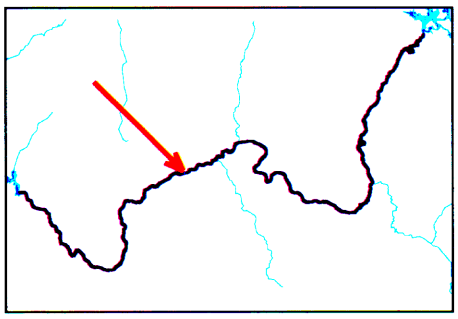

MILES

0 0.1

0 0.1 0.2

KILOMETERS

Scale 1:4,000
Four inches = Quarter Mile

Map location – K:/RIVERGUIDE2002/RM171.MAP
Map created on August 23, 2002 by mbreedlove

River Mile 171.5

GCMRC Centerline with Stevens, Belknap, and USGS River Guide Mile Systems

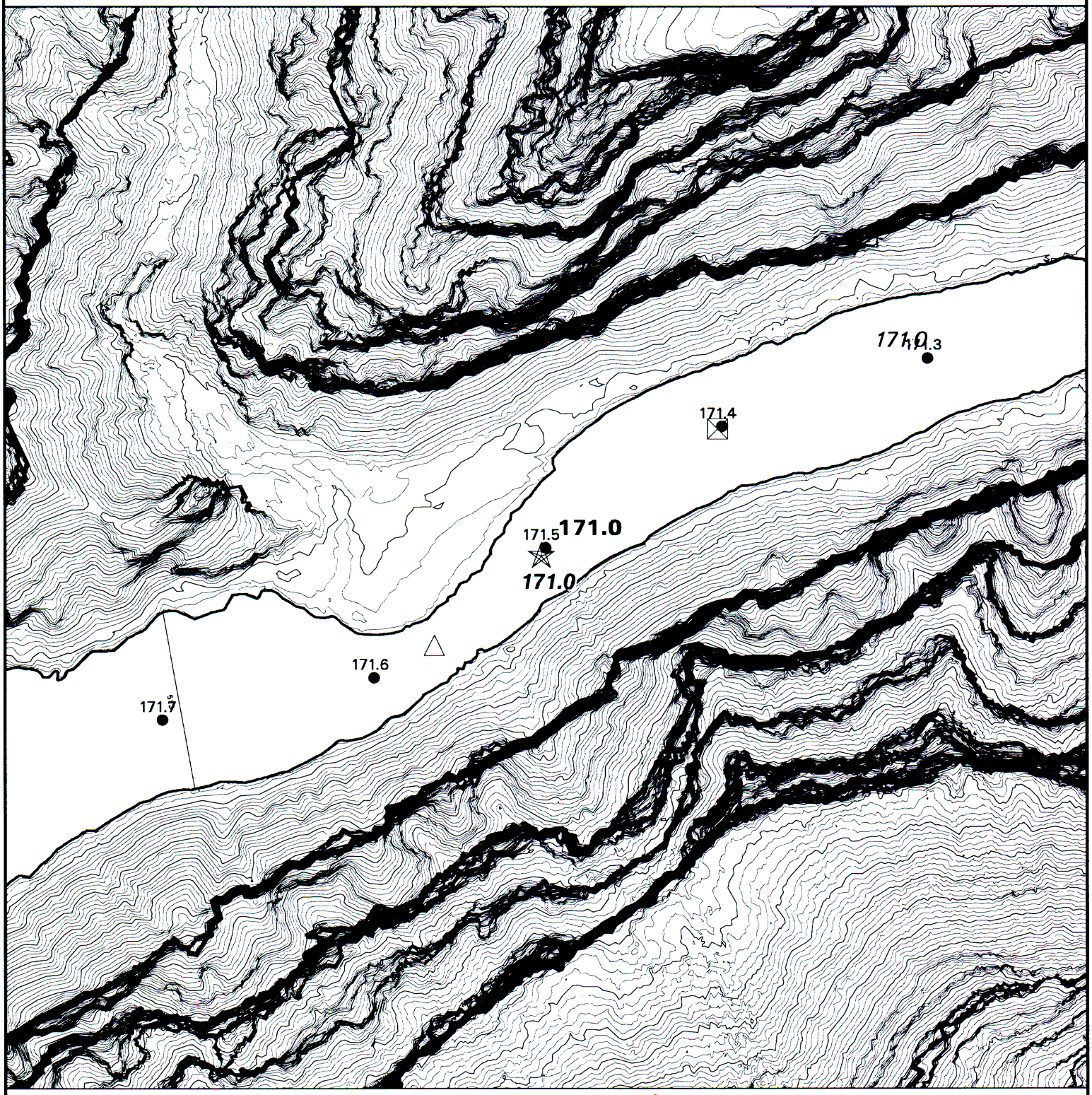

- GCMRC River Miles (Circle)
- **USGS Birdseye Mileage (Star)**
- ***Belknap River Guide (Triangle)***
- *Stevens River Guide (Square)*
- Two & Ten-Meter Contours
  With One-Meter River-Surface Elevations
- Camps (S=small, M=medium & L=large)
- Shoreline (8,000 CFS)

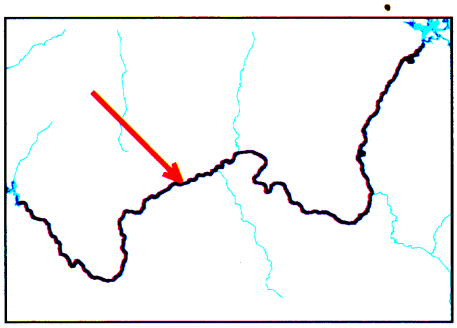

MILES

0 0.1

0 0.1 0.2

KILOMETERS

Scale 1:4,000
Four inches = Quarter Mile

Map location = K:/RIVERGUIDE2002/RM171_5.MAP
Map created on August 23, 2002 by mbreedlove

River Mile 172

GCMRC Centerline with Stevens, Belknap, and USGS River Guide Mile Systems



- GCMRC River Miles (Circle)
- **USGS Birdseye Mileage (Star)**
- ***Belknap River Guide (Triangle)***
- *Stevens River Guide (Square)*
- Two & Ten-Meter Contours
  With One-Meter River-Surface Elevations
- Camps (S=small, M=medium & L=large)
- Shoreline (8,000 CFS)

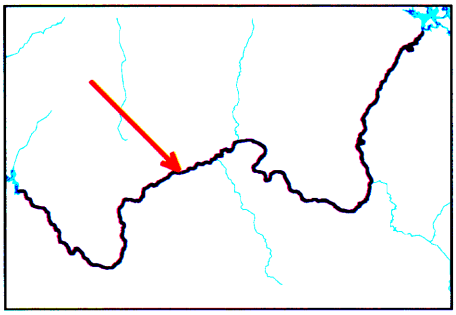

MILES

0 0.1

0 0.1 0.2

KILOMETERS

Scale 1:4,000
Four inches = Quarter Mile

Map location = K:/RIVERGUIDE2002/RM172.MAP
Map created on August 23, 2002 by mbreedlove

River Mile 172.5

GCMRC Centerline with Stevens, Belknap, and USGS River Guide Mile Systems

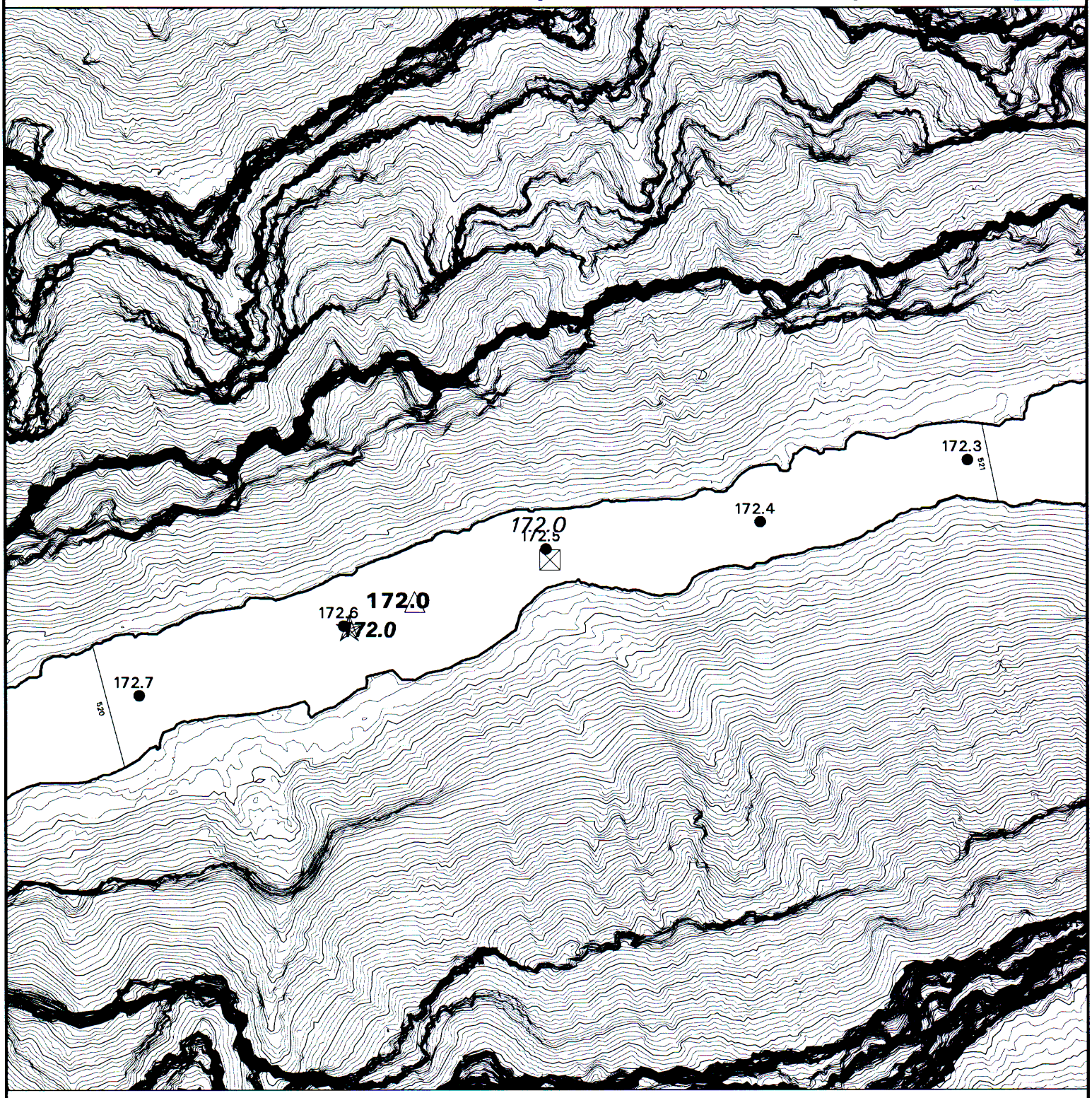

- GCMRC River Miles (Circle)
- **USGS Birdseye Mileage (Star)**
- ***Belknap River Guide (Triangle)***
- *Stevens River Guide (Square)*
- Two & Ten-Meter Contours
  With One-Meter River-Surface Elevations
- Camps (S=small, M=medium & L=large)
- Shoreline (8,000 CFS)

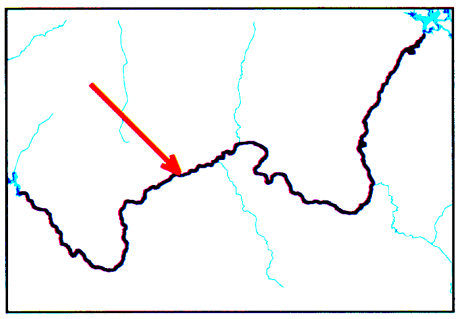

MILES

0 — 0.1

0 — 0.1 — 0.2

KILOMETERS

Scale 1:4,000
Four inches = Quarter Mile

Map location – K:/RIVERGUIDE2002/RM172_5.MAP
Map created on August 23, 2002 by mbreedlove

River Mile 173

GCMRC Centerline with Stevens, Belknap, and USGS River Guide Mile Systems

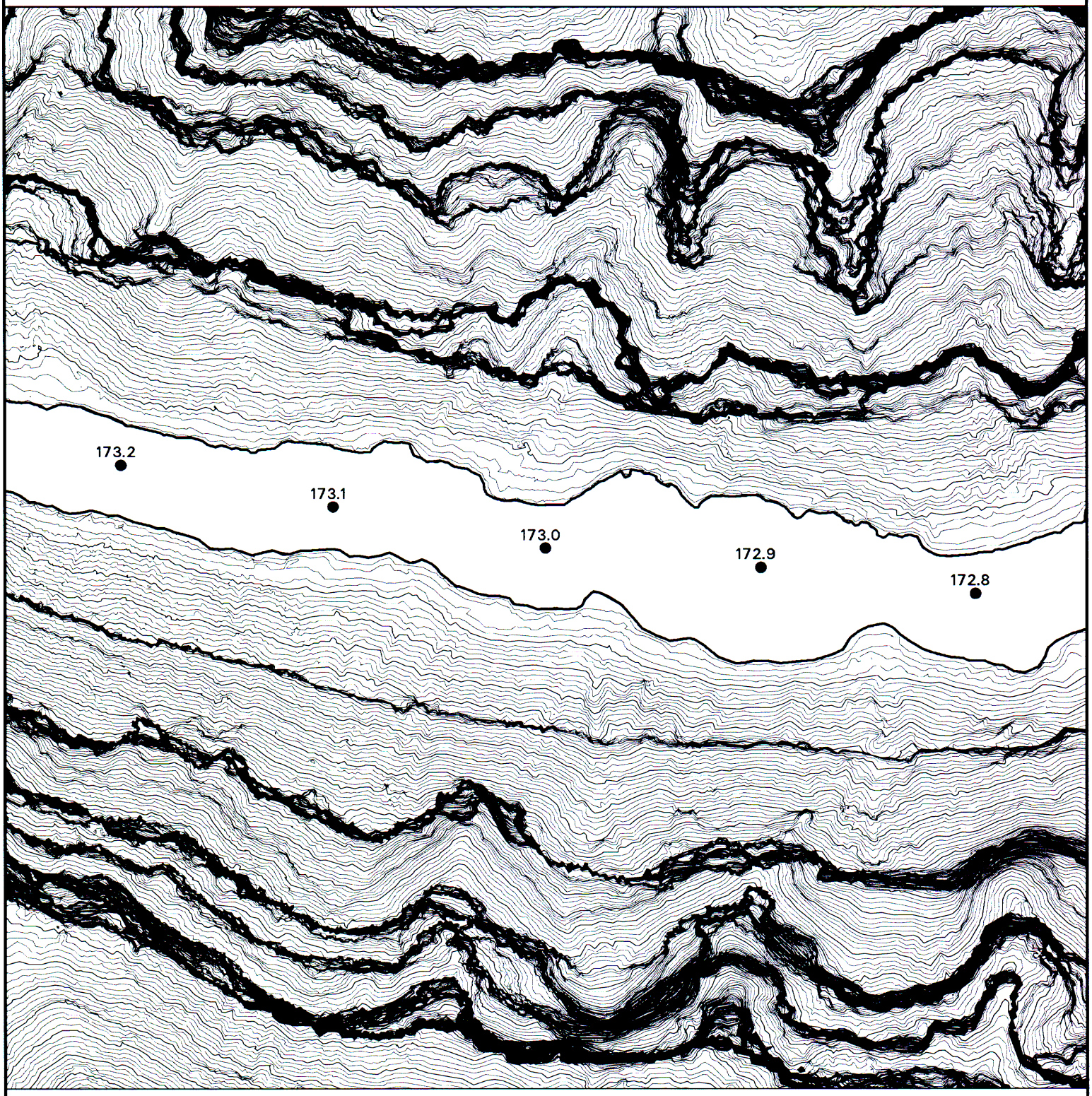

- GCMRC River Miles (Circle)
- **USGS Birdseye Mileage (Star)**
- ***Belknap River Guide (Triangle)***
- *Stevens River Guide (Square)*
- Two & Ten-Meter Contours
  With One-Meter River-Surface Elevations
- Camps (S=small, M=medium & L=large)
- Shoreline (8,000 CFS)

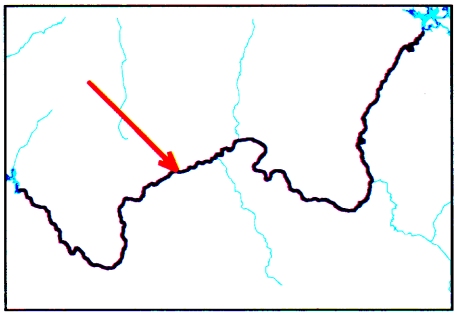

MILES

0 0.1

0 0.1 0.2

KILOMETERS

Scale 1:4,000
Four inches = Quarter Mile

Map location = K:/RIVERGUIDE2002/RM173.MAP
Map created on August 23, 2002 by mbreedlove

River Mile 173.5

GCMRC Centerline with Stevens, Belknap, and USGS River Guide Mile Systems

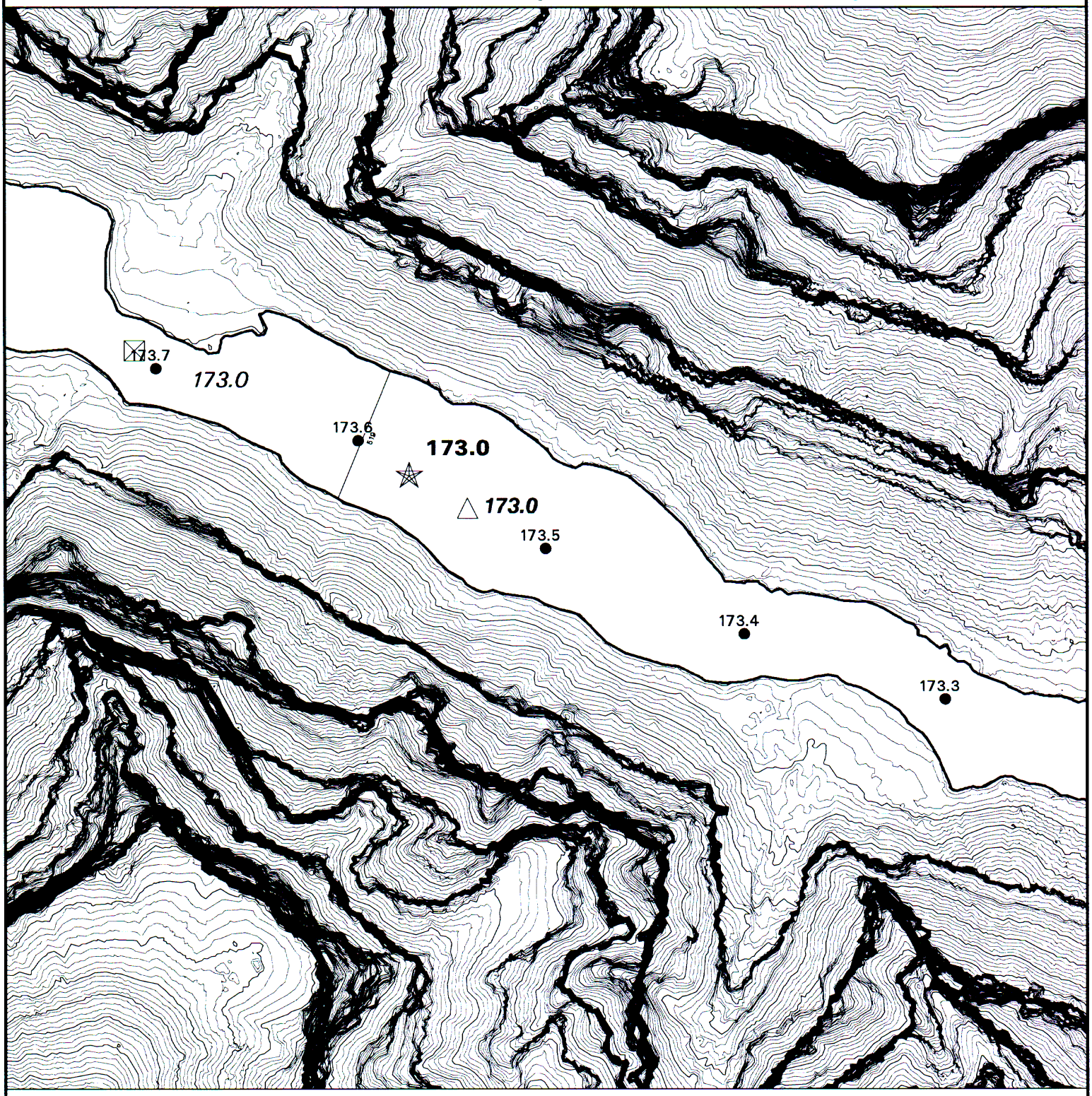

- GCMRC River Miles (Circle)
- **USGS Birdseye Mileage (Star)**
- ***Belknap River Guide (Triangle)***
- *Stevens River Guide (Square)*
- Two & Ten-Meter Contours
  With One-Meter River-Surface Elevations
- Camps (S=small, M=medium & L=large)
- Shoreline (8,000 CFS)

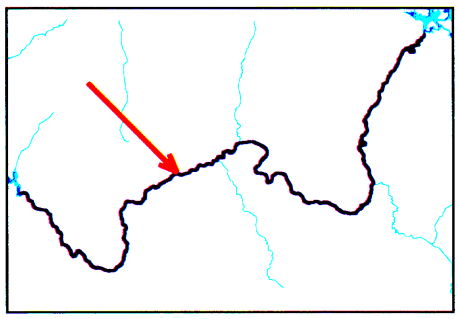

MILES

0 0.1

0 0.1 0.2

KILOMETERS

Scale 1:4,000
Four inches = Quarter Mile

Map location – K:/RIVERGUIDE2002/RM173_5.MAP
Map created on August 23, 2002 by mbreedlove

River Mile 174

GCMRC Centerline with Stevens, Belknap, and USGS River Guide Mile Systems



- GCMRC River Miles (Circle)
- **USGS Birdseye Mileage (Star)**
- ***Belknap River Guide (Triangle)***
- *Stevens River Guide (Square)*
- Two & Ten-Meter Contours
  With One-Meter River-Surface Elevations
- Camps (S=small, M=medium & L=large)
- Shoreline (8,000 CFS)

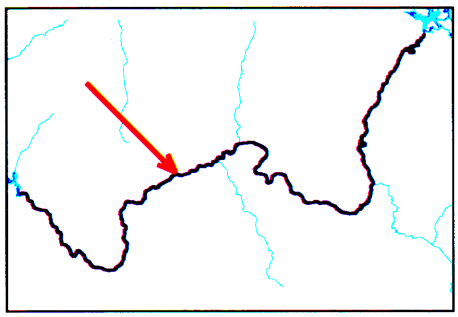

MILES

0 — 0.1

0 — 0.1 — 0.2

KILOMETERS

Scale 1:4,000
Four inches = Quarter Mile

Map location - K:/RIVERGUIDE2002/RM174.MAP
Map created on August 23, 2002 by mbreedlove

River Mile 174.5

GCMRC Centerline with Stevens, Belknap, and USGS River Guide Mile Systems

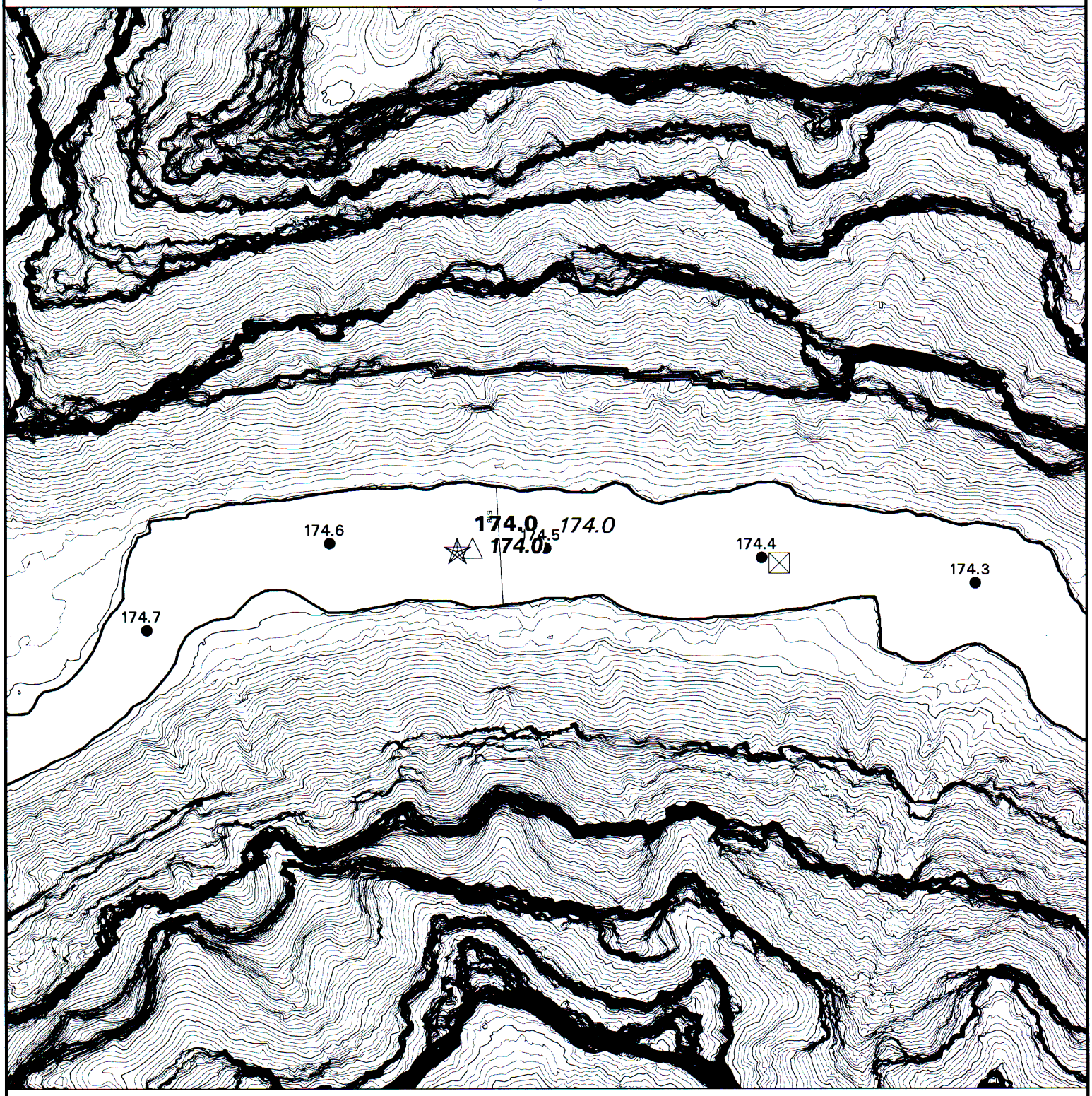

- GCMRC River Miles (Circle)
- **USGS Birdseye Mileage (Star)**
- ***Belknap River Guide (Triangle)***
- *Stevens River Guide (Square)*
- Two & Ten-Meter Contours
  With One-Meter River-Surface Elevations
- Camps (S=small, M=medium & L=large)
- Shoreline (8,000 CFS)

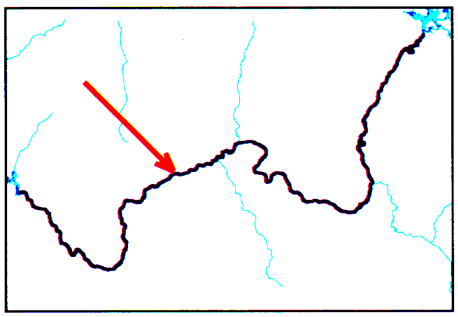

MILES

0 0.1

0 0.1 0.2

KILOMETERS

Scale 1:4,000
Four inches = Quarter Mile

Map location – K:/RIVERGUIDE2002/RM174_5.MAP
Map created on August 23, 2002 by mbreedlove

River Mile 175

GCMRC Centerline with Stevens, Belknap, and USGS River Guide Mile Systems



- GCMRC River Miles (Circle)
- **USGS Birdseye Mileage (Star)**
- ***Belknap River Guide (Triangle)***
- *Stevens River Guide (Square)*
- Two & Ten-Meter Contours
  With One-Meter River-Surface Elevations
- Camps (S=small, M=medium & L=large)
- Shoreline (8,000 CFS)

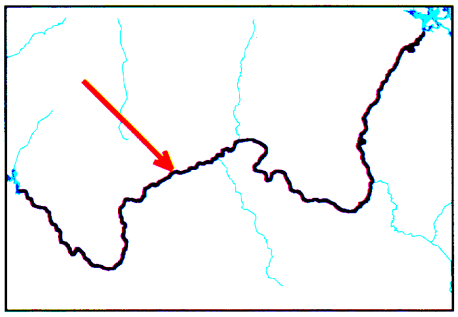

MILES

0 0.1

0 0.1 0.2

KILOMETERS

Scale 1:4,000
Four inches = Quarter Mile

Map location – K:/RIVERGUIDE2002/RM175.MAP
Map created on August 23, 2002 by mbreedlove

River Mile 175.5

GCMRC Centerline with Stevens, Belknap, and USGS River Guide Mile Systems

- GCMRC River Miles (Circle)
- **USGS Birdseye Mileage (Star)**
- ***Belknap River Guide (Triangle)***
- *Stevens River Guide (Square)*
- Two & Ten-Meter Contours
  With One-Meter River-Surface Elevations
- Camps (S=small, M=medium & L=large)
- Shoreline (8,000 CFS)

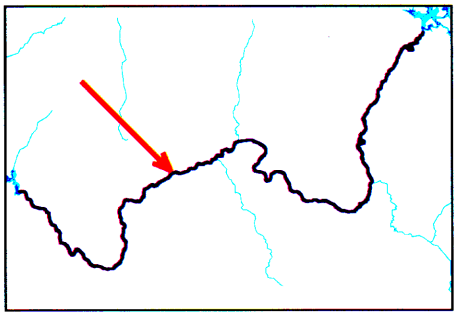

MILES

0 0.1

0 0.1 0.2

KILOMETERS

Scale 1:4,000
Four inches = Quarter Mile

Map location = K:/RIVERGUIDE2002/RM175_5.MAP
Map created on August 23, 2002 by mbreedlove

River Mile 176

GCMRC Centerline with Stevens, Belknap, and USGS River Guide Mile Systems

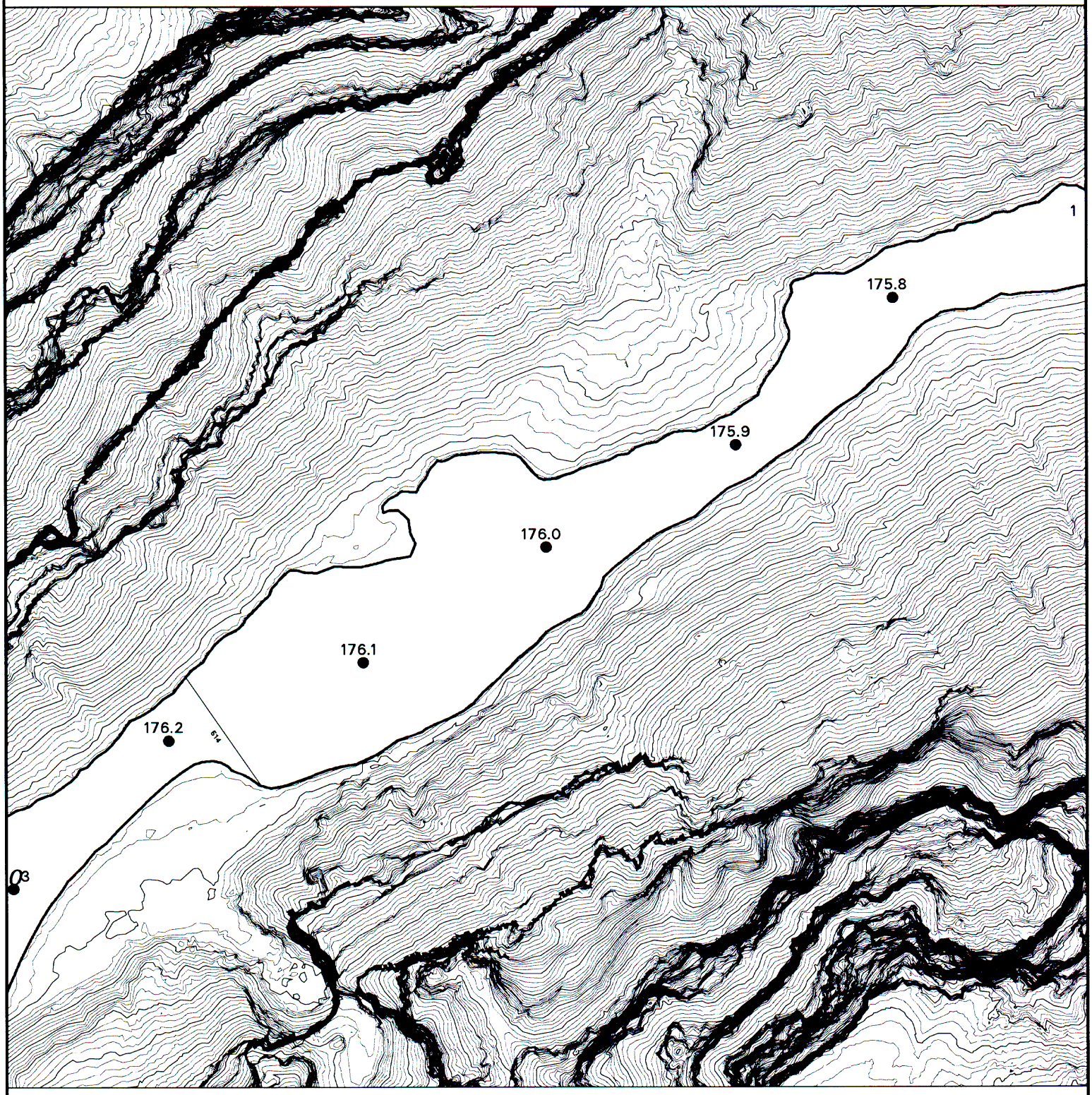

- GCMRC River Miles (Circle)
- **USGS Birdseye Mileage (Star)**
- ***Belknap River Guide (Triangle)***
- *Stevens River Guide (Square)*
- Two & Ten-Meter Contours
  With One-Meter River-Surface Elevations
- Camps (S=small, M=medium & L=large)
- Shoreline (8,000 CFS)

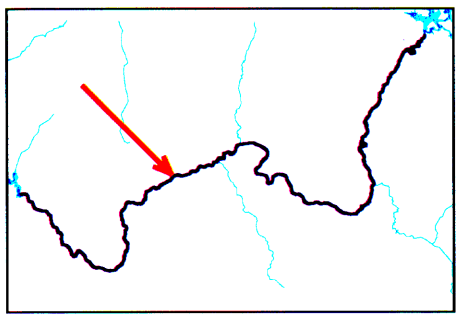

MILES

0 — 0.1

0 — 0.1 — 0.2

KILOMETERS

Scale 1:4,000
Four inches = Quarter Mile

Map location = K:/RIVERGUIDE2002/RM176.MAP
Map created on August 23, 2002 by mbreedlove

River Mile 176.5

GCMRC Centerline with Stevens, Belknap, and USGS River Guide Mile Systems



- GCMRC River Miles (Circle)
- **USGS Birdseye Mileage (Star)**
- ***Belknap River Guide (Triangle)***
- *Stevens River Guide (Square)*
- Two & Ten-Meter Contours
  With One-Meter River-Surface Elevations
- Camps (S=small, M=medium & L=large)
- Shoreline (8,000 CFS)

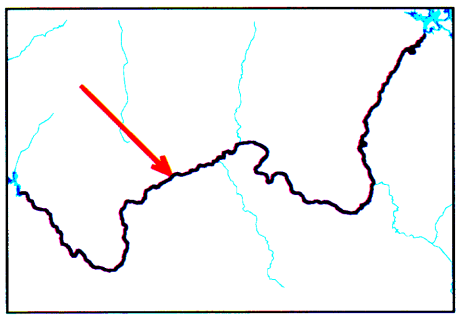

MILES

0 — 0.1

0 — 0.1 — 0.2

KILOMETERS

Scale 1:4,000
Four inches = Quarter Mile

Map location – K:/RIVERGUIDE2002/RM176_5.MAP
Map created on August 23, 2002 by mbreedlove

River Mile 177

GCMRC Centerline with Stevens, Belknap, and USGS River Guide Mile Systems

- GCMRC River Miles (Circle)
- **USGS Birdseye Mileage (Star)**
- ***Belknap River Guide (Triangle)***
- *Stevens River Guide (Square)*
- Two & Ten-Meter Contours
  With One-Meter River-Surface Elevations
- Camps (S=small, M=medium & L=large)
- Shoreline (8,000 CFS)

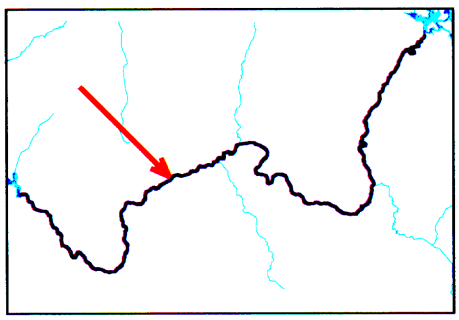

MILES

0 — 0.1

0 — 0.1 — 0.2

KILOMETERS

Scale 1:4,000
Four inches = Quarter Mile

Map location - K:/RIVERGUIDE2002/RM177.MAP
Map created on August 23, 2002 by mbreedlove

River Mile 177.5

GCMRC Centerline with Stevens, Belknap, and USGS River Guide Mile Systems



- GCMRC River Miles (Circle)
- **USGS Birdseye Mileage (Star)**
- ***Belknap River Guide (Triangle)***
- *Stevens River Guide (Square)*
- Two & Ten-Meter Contours
  With One-Meter River-Surface Elevations
- Camps (S=small, M=medium & L=large)
- Shoreline (8,000 CFS)

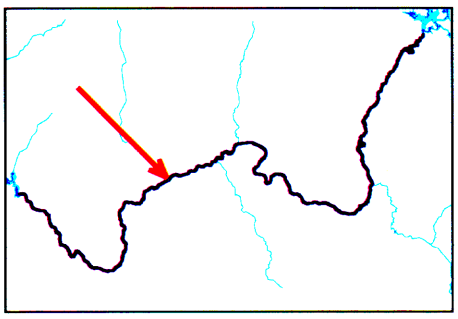

MILES

0 0.1

0 0.1 0.2

KILOMETERS

Scale 1:4,000
Four inches = Quarter Mile

Map location – K:/RIVERGUIDE2002/RM177_5.MAP
Map created on August 23, 2002 by mbreedlove

River Mile 178

GCMRC Centerline with Stevens, Belknap, and USGS River Guide Mile Systems

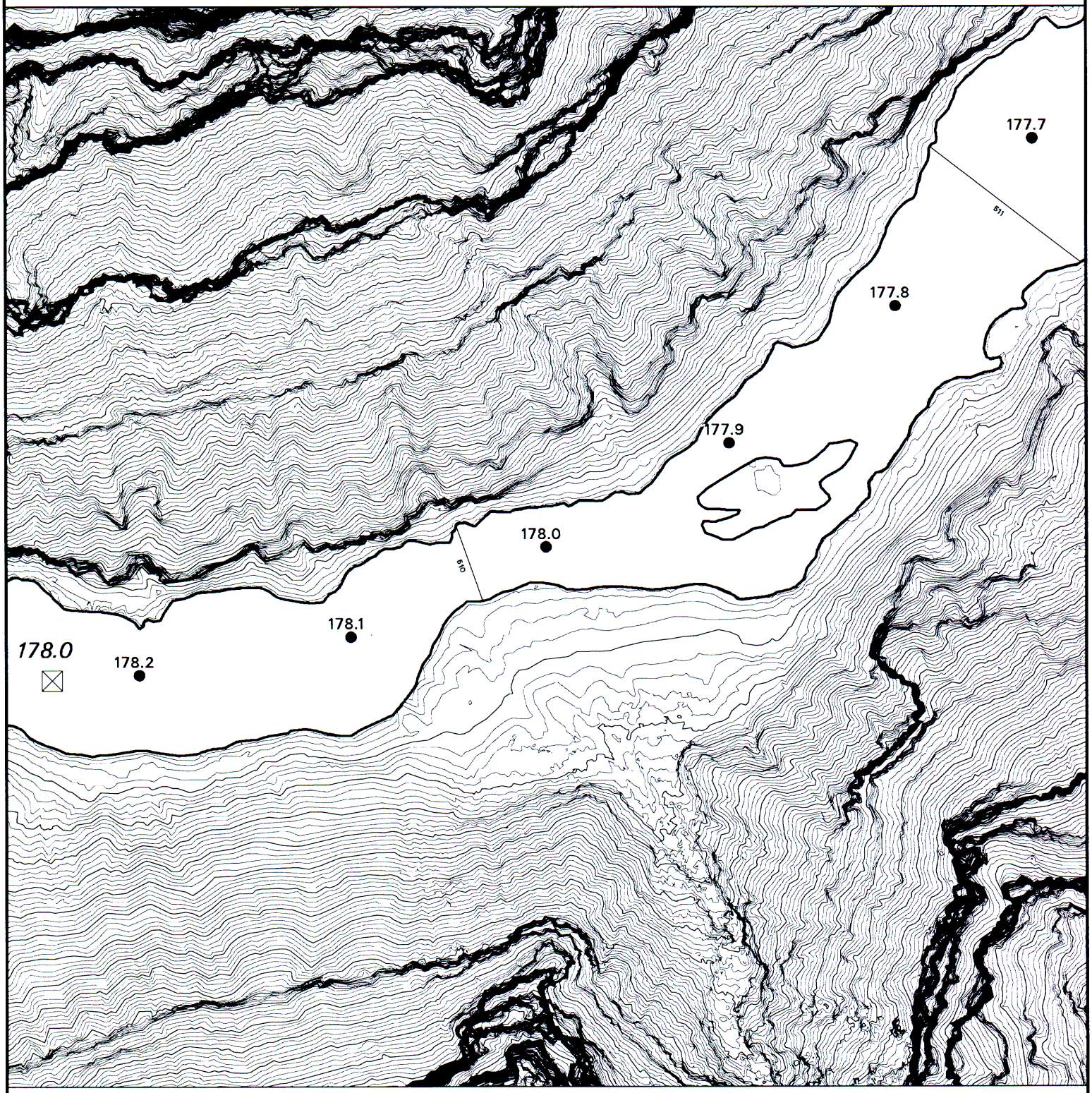

- GCMRC River Miles (Circle)
- **USGS Birdseye Mileage (Star)**
- ***Belknap River Guide (Triangle)***
- *Stevens River Guide (Square)*
- Two & Ten-Meter Contours
  With One-Meter River-Surface Elevations
- Camps (S=small, M=medium & L=large)
- Shoreline (8,000 CFS)

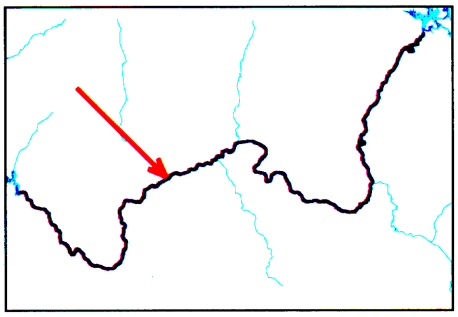

MILES

0 0.1

0 0.1 0.2

KILOMETERS

Scale 1:4,000
Four inches = Quarter Mile

Map location = K:/RIVERGUIDE2002/RM178.MAP
Map created on August 23, 2002 by mbreedlove

River Mile 178.5

GCMRC Centerline with Stevens, Belknap, and USGS River Guide Mile Systems

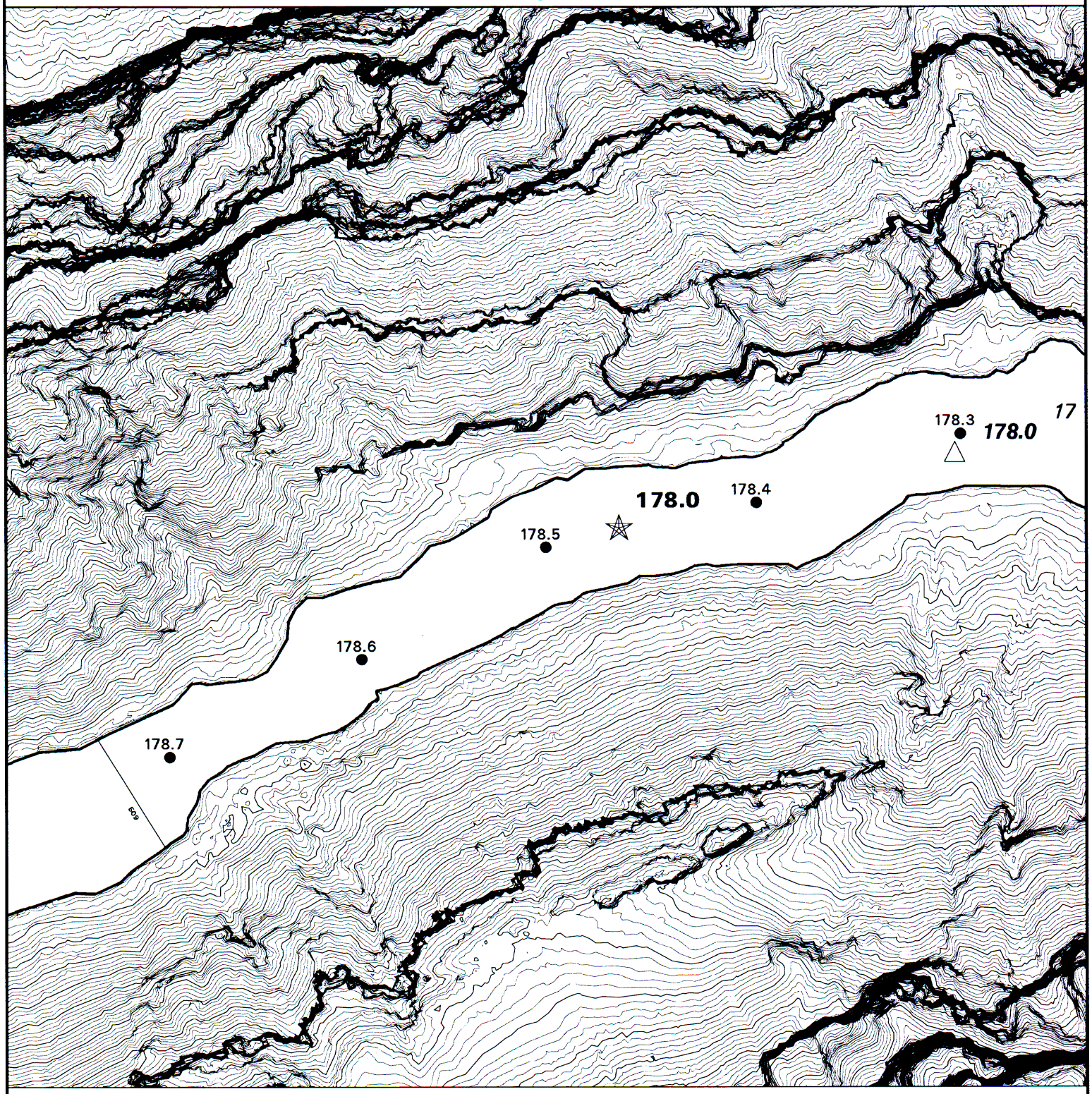

- GCMRC River Miles (Circle)
- **USGS Birdseye Mileage (Star)**
- ***Belknap River Guide (Triangle)***
- *Stevens River Guide (Square)*
- Two & Ten-Meter Contours
  With One-Meter River-Surface Elevations
- Camps (S=small, M=medium & L=large)
- Shoreline (8,000 CFS)

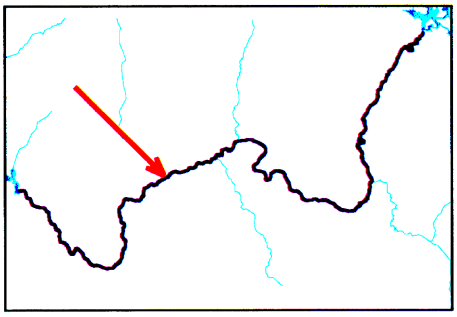

MILES

0 0.1

0 0.1 0.2

KILOMETERS

Scale 1:4,000
Four inches = Quarter Mile

Map location – K:/RIVERGUIDE2002/RM178_5.MAP
Map created on August 23, 2002 by mbreedlove

River Mile 179

GCMRC Centerline with Stevens, Belknap, and USGS River Guide Mile Systems

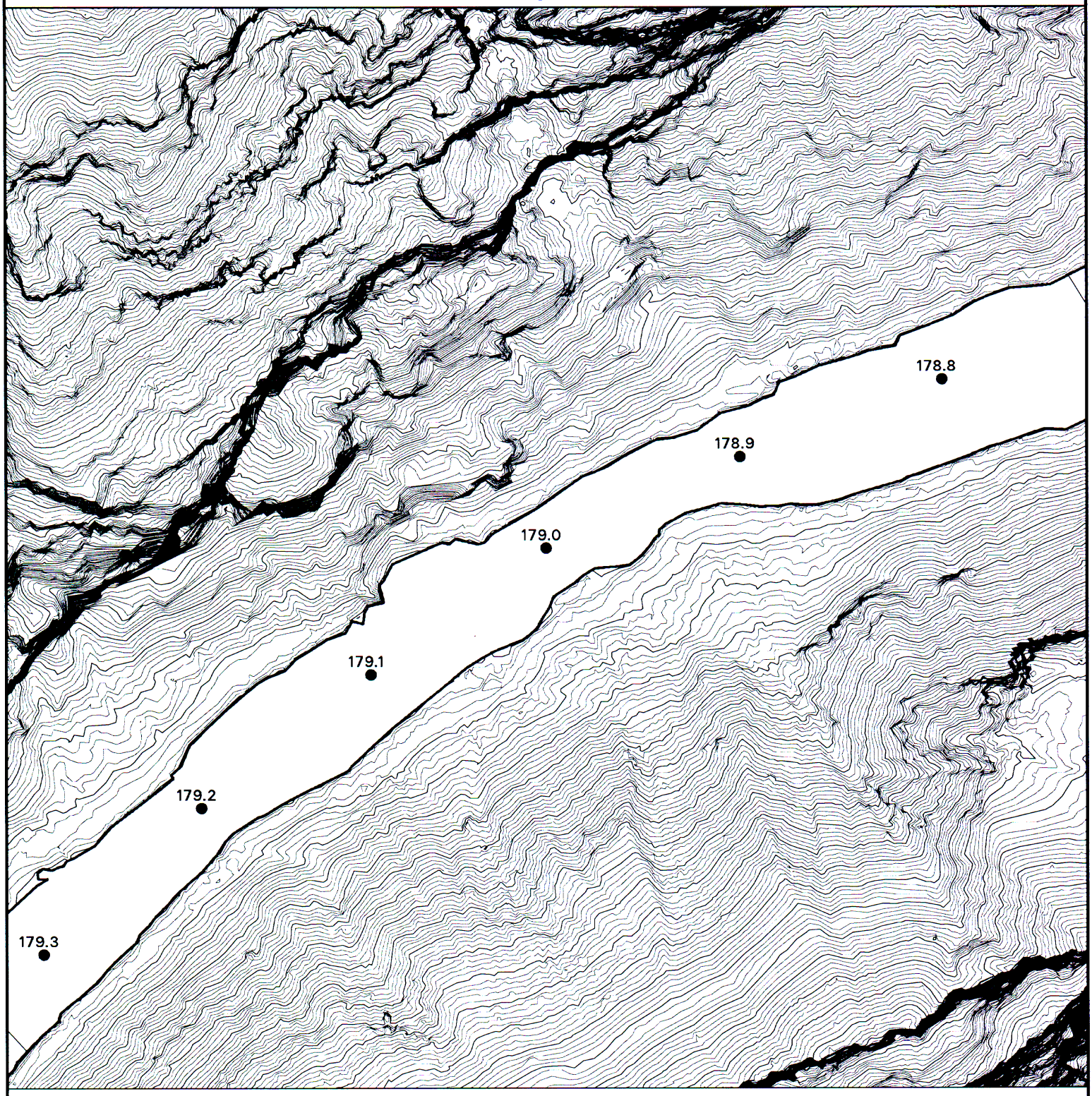

- GCMRC River Miles (Circle)
- **USGS Birdseye Mileage (Star)**
- ***Belknap River Guide (Triangle)***
- *Stevens River Guide (Square)*
- Two & Ten-Meter Contours
  With One-Meter River-Surface Elevations
- Camps (S=small, M=medium & L=large)
- Shoreline (8,000 CFS)

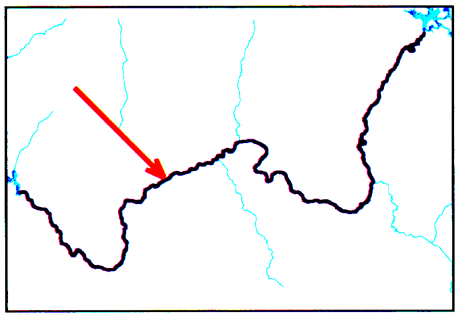

MILES

0 0.1

0 0.1 0.2

KILOMETERS

Scale 1:4,000
Four inches = Quarter Mile

Map location - K:/RIVERGUIDE2002/RM179.MAP
Map created on August 23, 2002 by mbreedlove

River Mile 179.5

GCMRC Centerline with Stevens, Belknap, and USGS River Guide Mile Systems

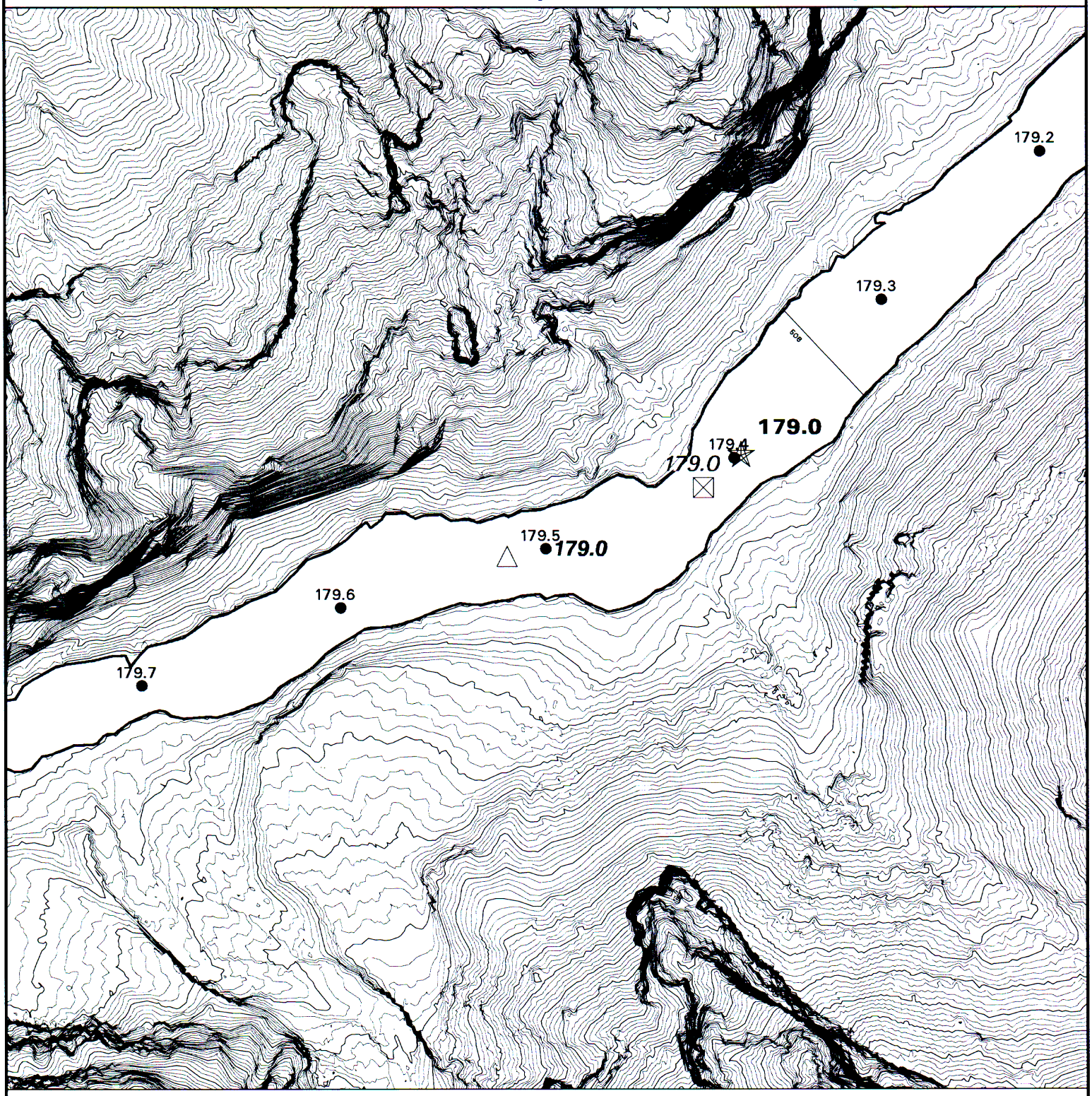

- GCMRC River Miles (Circle)
- **USGS Birdseye Mileage (Star)**
- ***Belknap River Guide (Triangle)***
- *Stevens River Guide (Square)*
- Two & Ten-Meter Contours
  With One-Meter River-Surface Elevations
- Camps (S=small, M=medium & L=large)
- Shoreline (8,000 CFS)

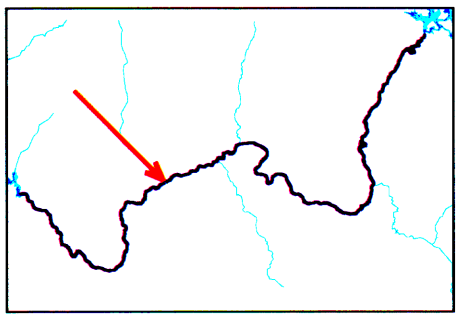

MILES

0 0.1

0 0.1 0.2

KILOMETERS

Scale 1:4,000
Four inches = Quarter Mile

Map location – K:/RIVERGUIDE2002/RM179_5.MAP
Map created on August 23, 2002 by mbreedlove

River Mile 180

GCMRC Centerline with Stevens, Belknap, and USGS River Guide Mile Systems



- GCMRC River Miles (Circle)
- **USGS Birdseye Mileage (Star)**
- ***Belknap River Guide (Triangle)***
- *Stevens River Guide (Square)*
- Two & Ten-Meter Contours
  With One-Meter River-Surface Elevations
- Camps (S=small, M=medium & L=large)
- Shoreline (8,000 CFS)

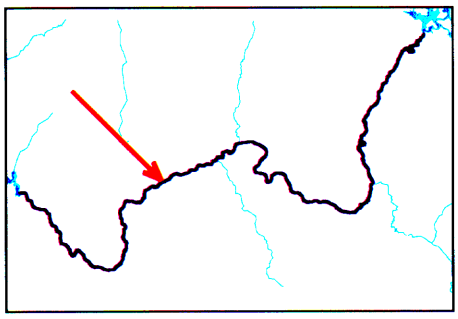

MILES

0 — 0.1

0 — 0.1 — 0.2

KILOMETERS

Scale 1:4,000
Four inches = Quarter Mile

Map location – K:/RIVERGUIDE2002/RM180.MAP
Map created on August 23, 2002 by mbreedlove

River Mile 180.5

GCMRC Centerline with Stevens, Belknap, and USGS River Guide Mile Systems

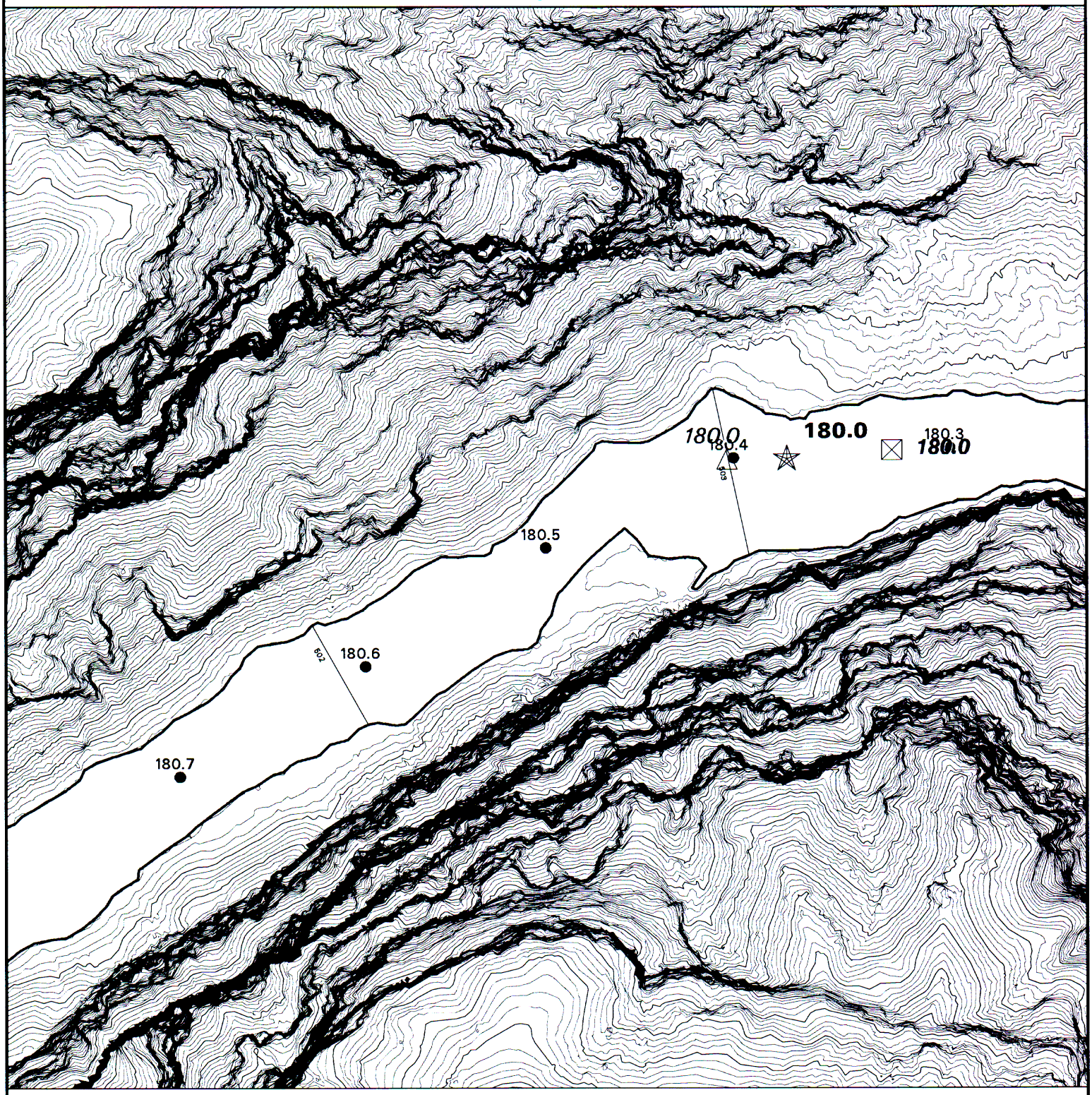

- GCMRC River Miles (Circle)
- **USGS Birdseye Mileage (Star)**
- ***Belknap River Guide (Triangle)***
- *Stevens River Guide (Square)*
- Two & Ten-Meter Contours
  With One-Meter River-Surface Elevations
- Camps (S=small, M=medium & L=large)
- Shoreline (8,000 CFS)

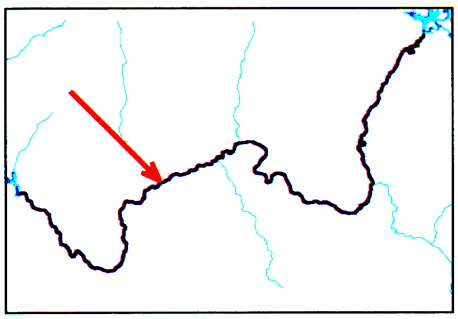

MILES

0 0.1

0 0.1 0.2

KILOMETERS

Scale 1:4,000
Four inches = Quarter Mile

Map location – K:/RIVERGUIDE2002/RM180_5.MAP
Map created on August 23, 2002 by mbreedlove

River Mile 181

GCMRC Centerline with Stevens, Belknap, and USGS River Guide Mile Systems

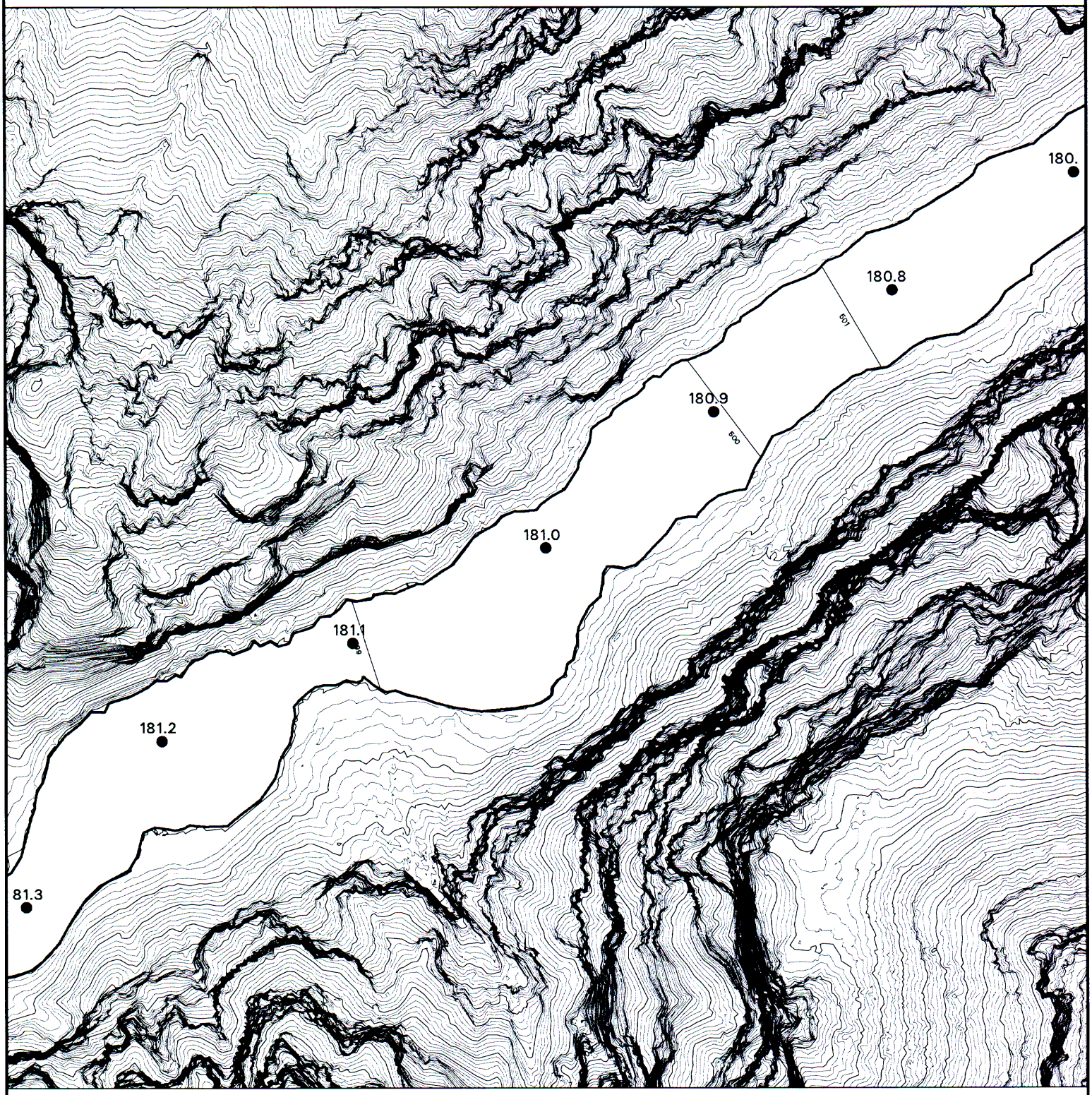

- GCMRC River Miles (Circle)
- **USGS Birdseye Mileage (Star)**
- ***Belknap River Guide (Triangle)***
- *Stevens River Guide (Square)*
- Two & Ten-Meter Contours
  With One-Meter River-Surface Elevations
- Camps (S=small, M=medium & L=large)
- Shoreline (8,000 CFS)

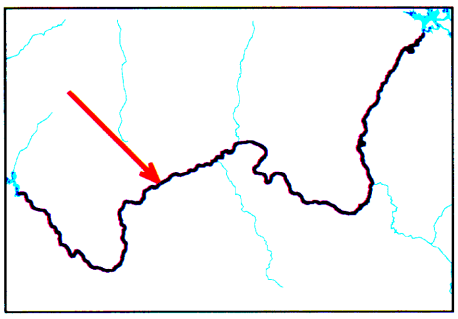

MILES

0 0.1

0 0.1 0.2

KILOMETERS

Scale 1:4,000
Four inches = Quarter Mile

Map location – K:/RIVERGUIDE2002/RM181.MAP
Map created on August 23, 2002 by mbreedlove

River Mile 181.5

GCMRC Centerline with Stevens, Belknap, and USGS River Guide Mile Systems

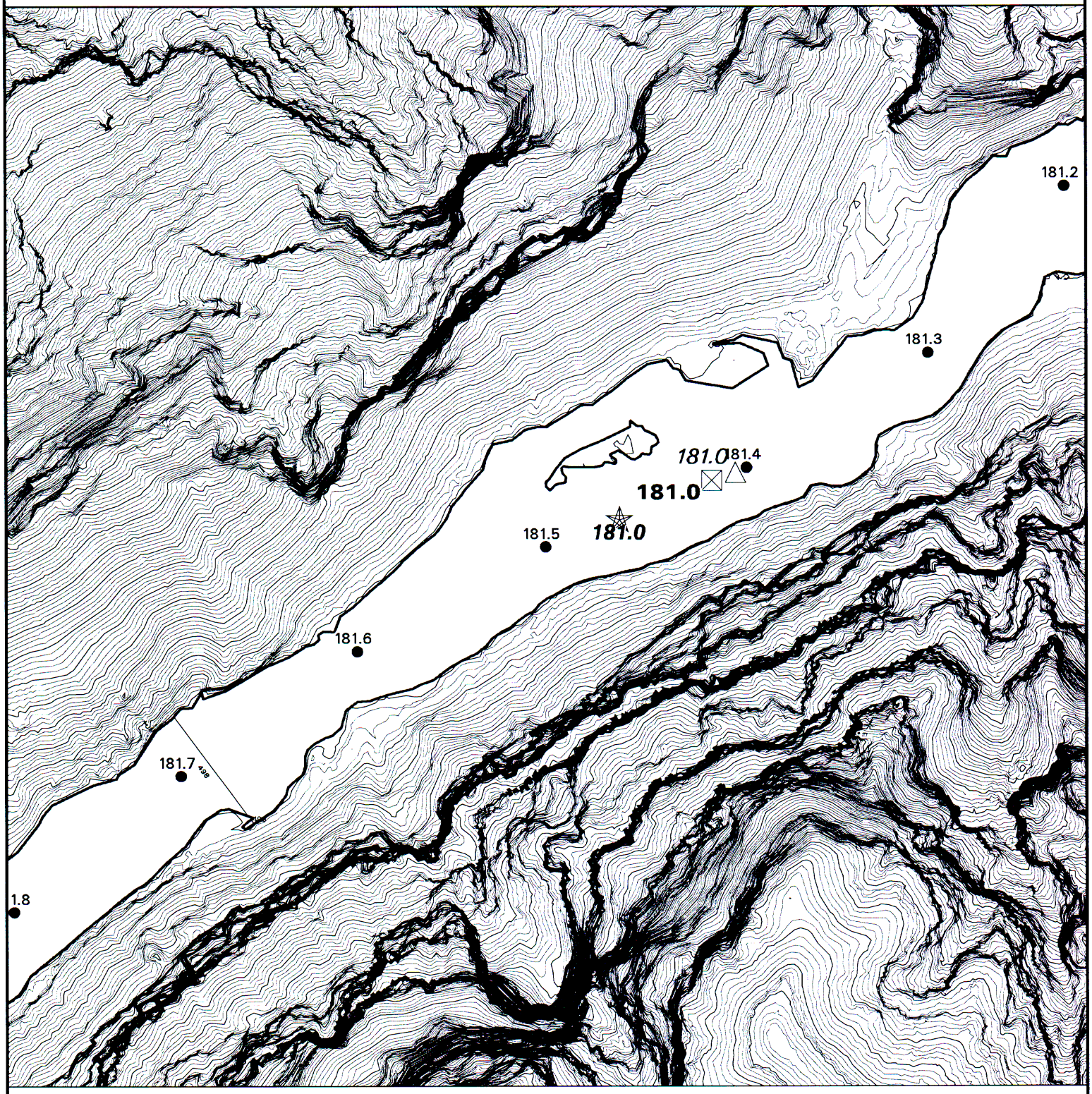

- GCMRC River Miles (Circle)
- **USGS Birdseye Mileage (Star)**
- ***Belknap River Guide (Triangle)***
- *Stevens River Guide (Square)*
- Two & Ten-Meter Contours
  With One-Meter River-Surface Elevations
- Camps (S=small, M=medium & L=large)
- Shoreline (8,000 CFS)

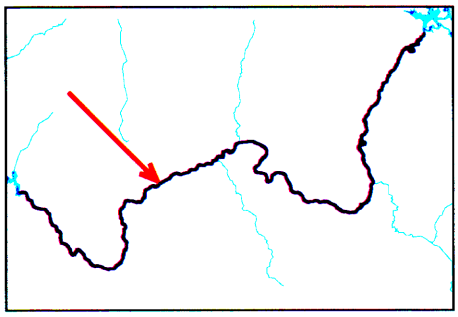

MILES

0 0.1

0 0.1 0.2

KILOMETERS

Scale 1:4,000
Four inches = Quarter Mile

Map location = K:/RIVERGUIDE2002/RM181_5.MAP
Map created on August 23, 2002 by mbreedlove

River Mile 182

GCMRC Centerline with Stevens, Belknap, and USGS River Guide Mile Systems



- GCMRC River Miles (Circle)
- **USGS Birdseye Mileage (Star)**
- ***Belknap River Guide (Triangle)***
- *Stevens River Guide (Square)*
- Two & Ten-Meter Contours
  With One-Meter River-Surface Elevations
- Camps (S=small, M=medium & L=large)
- Shoreline (8,000 CFS)

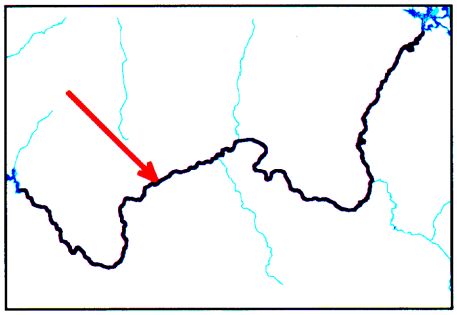

MILES

0 — 0.1

0 — 0.1 — 0.2

KILOMETERS

Scale 1:4,000
Four inches = Quarter Mile

Map location – K:/RIVERGUIDE2002/RM182.MAP
Map created on September 09, 2002 by mbreedlove

River Mile 182.5

GCMRC Centerline with Stevens, Belknap, and USGS River Guide Mile Systems

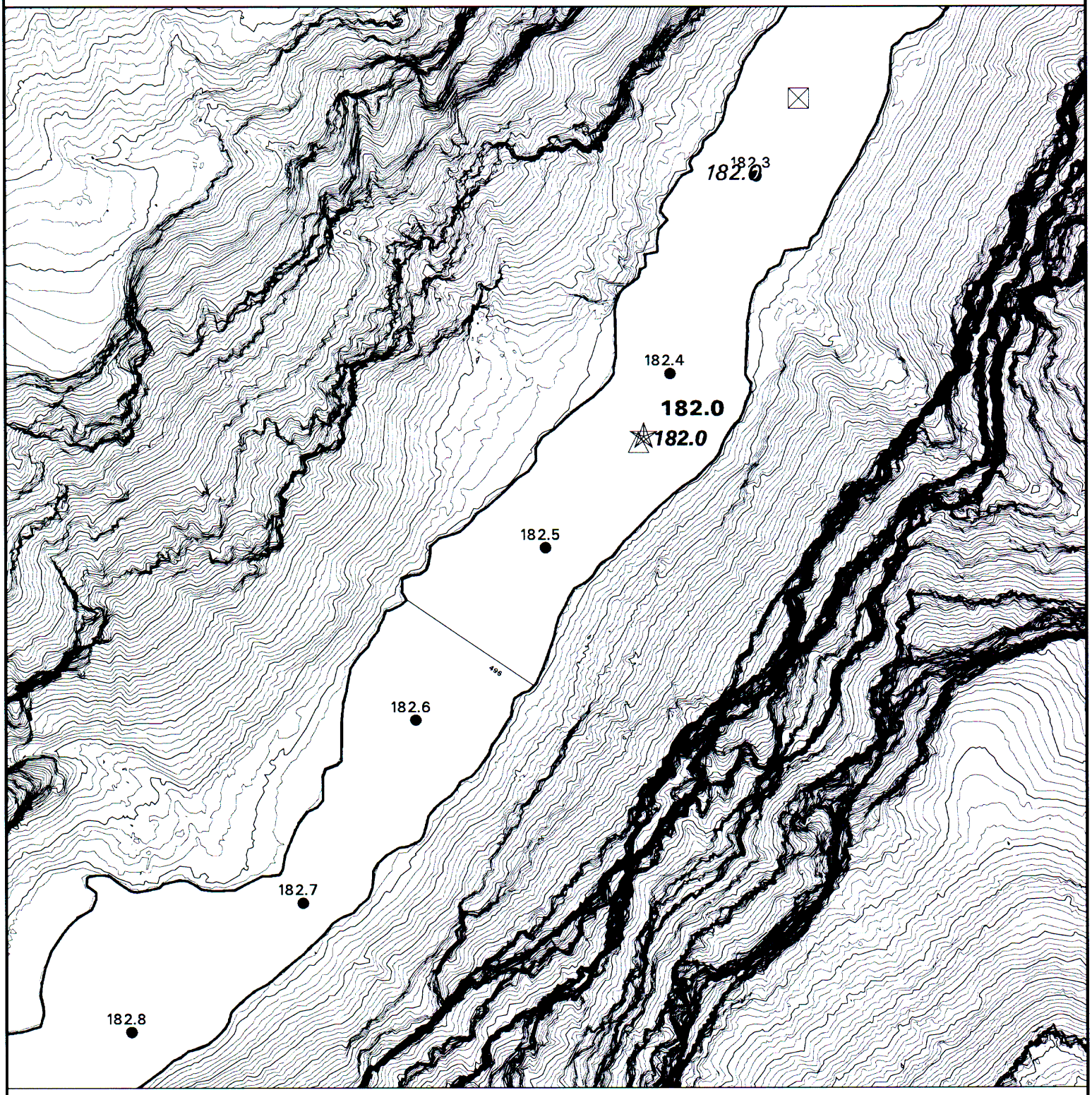

- GCMRC River Miles (Circle)
- **USGS Birdseye Mileage (Star)**
- ***Belknap River Guide (Triangle)***
- *Stevens River Guide (Square)*
- Two & Ten-Meter Contours
  With One-Meter River-Surface Elevations
- Camps (S=small, M=medium & L=large)
- Shoreline (8,000 CFS)

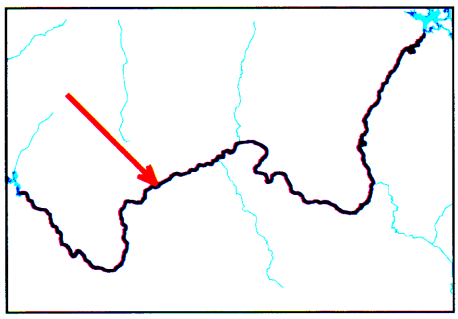

MILES

0 0.1

0 0.1 0.2

KILOMETERS

Scale 1:4,000
Four inches = Quarter Mile

Map location = K:/RIVERGUIDE2002/RM182_5.MAP
Map created on August 23, 2002 by mbreedlove

River Mile 183

GCMRC Centerline with Stevens, Belknap, and USGS River Guide Mile Systems

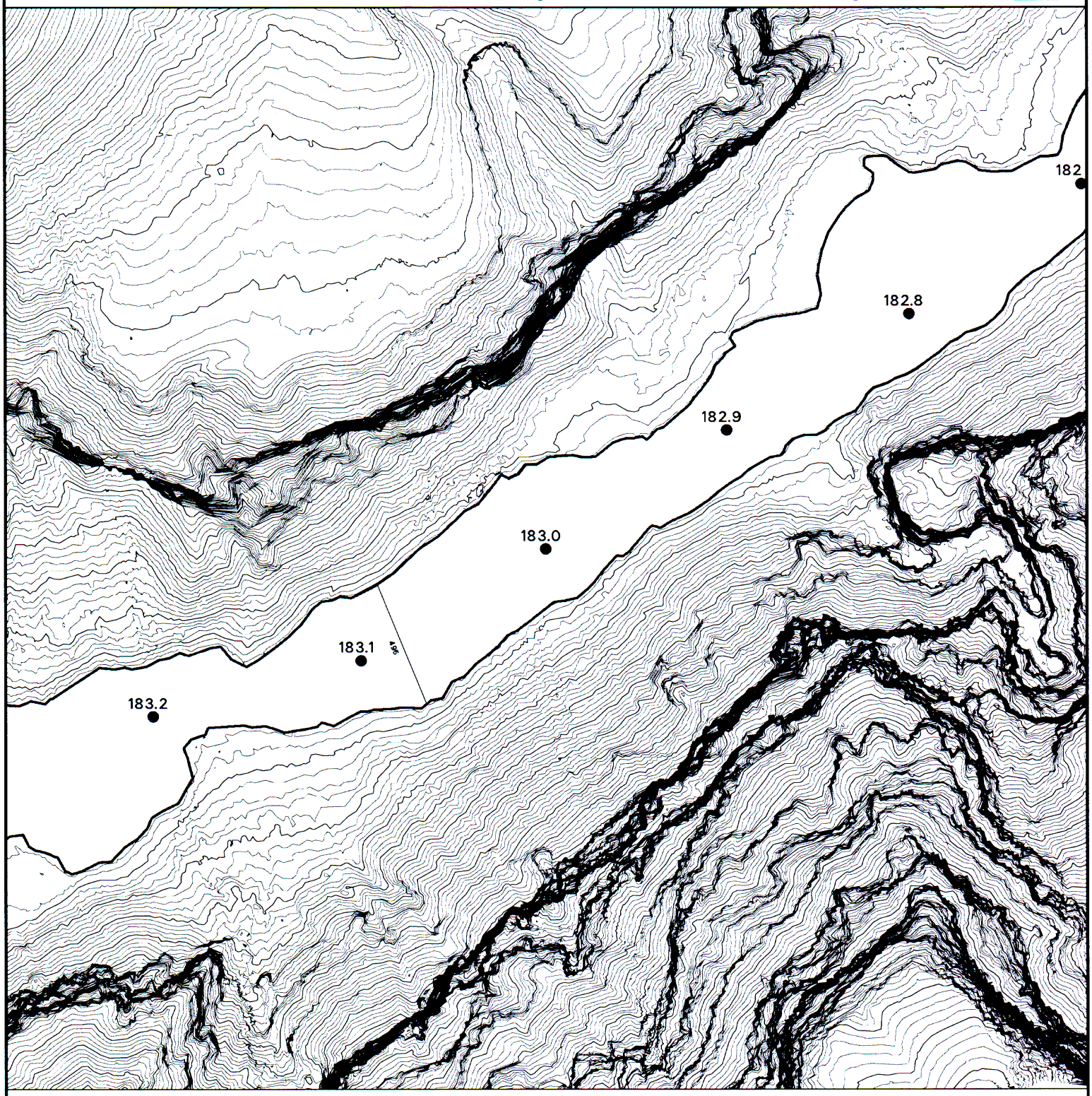

- GCMRC River Miles (Circle)
- **USGS Birdseye Mileage (Star)**
- ***Belknap River Guide (Triangle)***
- *Stevens River Guide (Square)*
- Two & Ten-Meter Contours
  With One-Meter River-Surface Elevations
- Camps (S=small, M=medium & L=large)
- Shoreline (8,000 CFS)

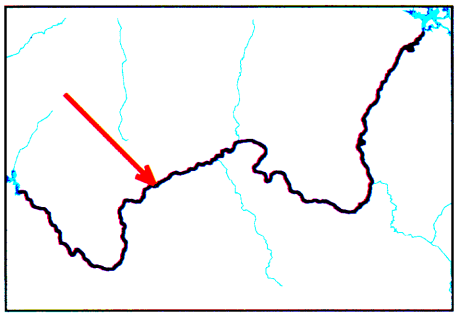

MILES

0 0.1

0 0.1 0.2

KILOMETERS

Scale 1:4,000
Four inches = Quarter Mile

Map location - K:/RIVERGUIDE2002/RM183.MAP
Map created on August 23, 2002 by mbreedlove

River Mile 183.5

GCMRC Centerline with Stevens, Belknap, and USGS River Guide Mile Systems

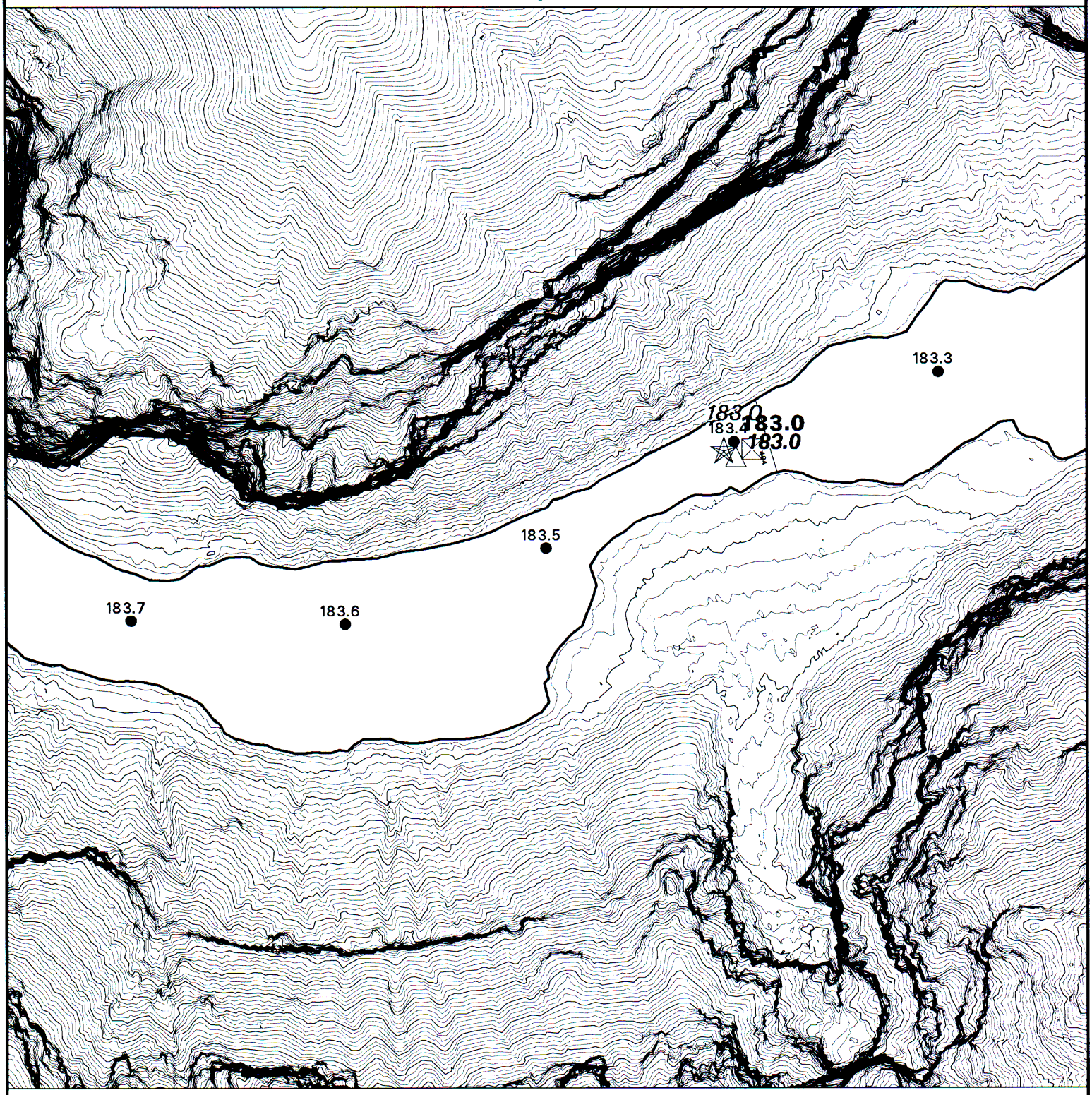

- GCMRC River Miles (Circle)
- **USGS Birdseye Mileage (Star)**
- ***Belknap River Guide (Triangle)***
- *Stevens River Guide (Square)*
- Two & Ten-Meter Contours
  With One-Meter River-Surface Elevations
- Camps (S=small, M=medium & L=large)
- Shoreline (8,000 CFS)

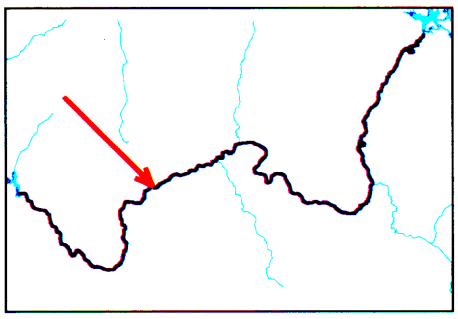

MILES

0 0.1

0 0.1 0.2

KILOMETERS

Scale 1:4,000
Four inches = Quarter Mile

Map location = K:/RIVERGUIDE2002/RM183_5.MAP
Map created on August 23, 2002 by mbreedlove

River Mile 184

GCMRC Centerline with Stevens, Belknap, and USGS River Guide Mile Systems

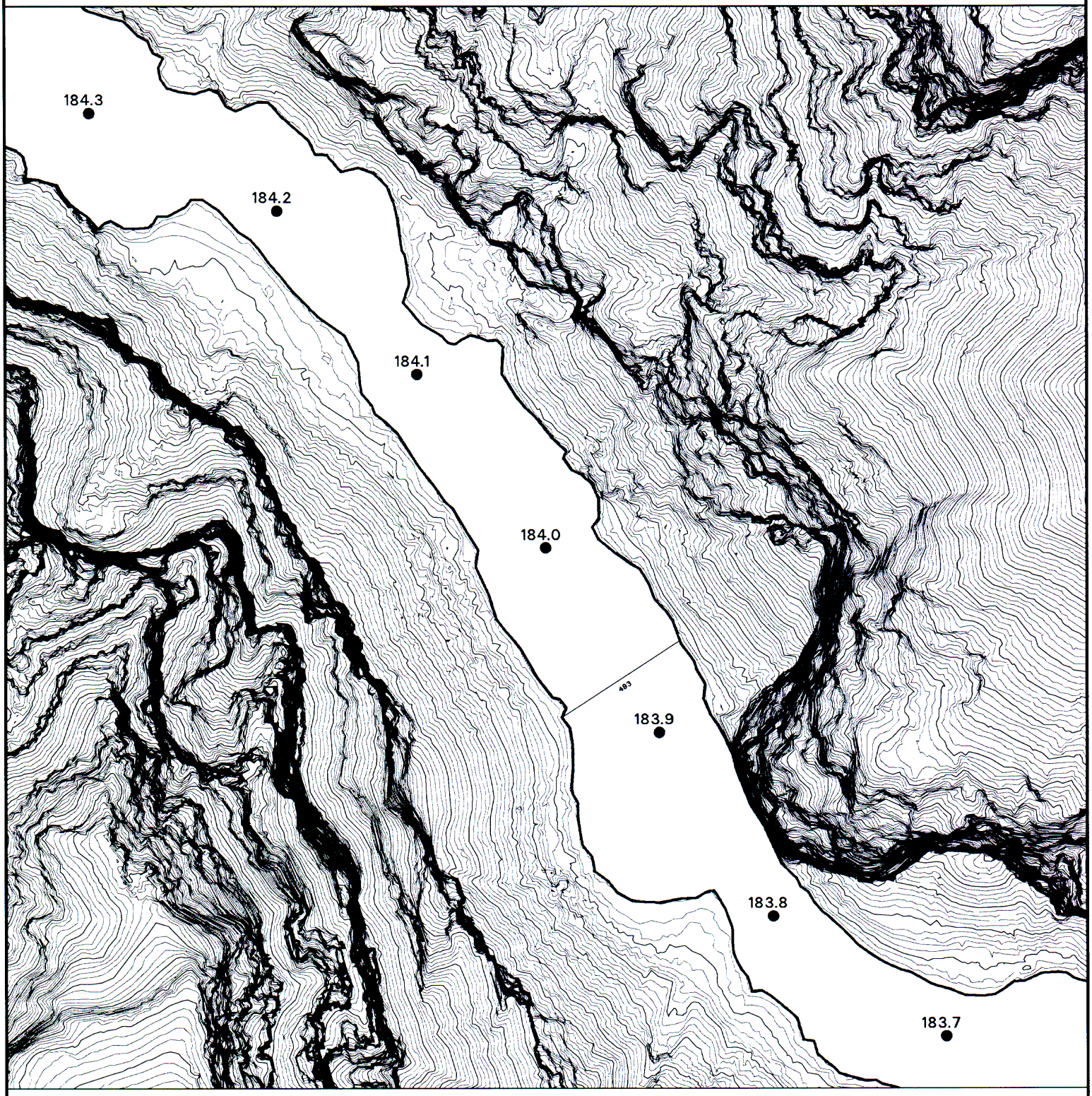

- GCMRC River Miles (Circle)
- **USGS Birdseye Mileage (Star)**
- ***Belknap River Guide (Triangle)***
- *Stevens River Guide (Square)*
- Two & Ten-Meter Contours
  With One-Meter River-Surface Elevations
- Camps (S=small, M=medium & L=large)
- Shoreline (8,000 CFS)

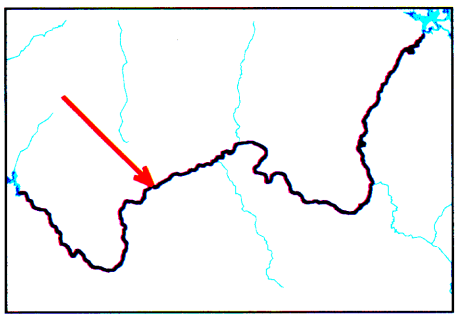

MILES

0 0.1

0 0.1 0.2

KILOMETERS

Scale 1:4,000
Four inches = Quarter Mile

Map location – K:/RIVERGUIDE2002/RM184.MAP
Map created on August 23, 2002 by mbreedlove

River Mile 184.5

GCMRC Centerline with Stevens, Belknap, and USGS River Guide Mile Systems

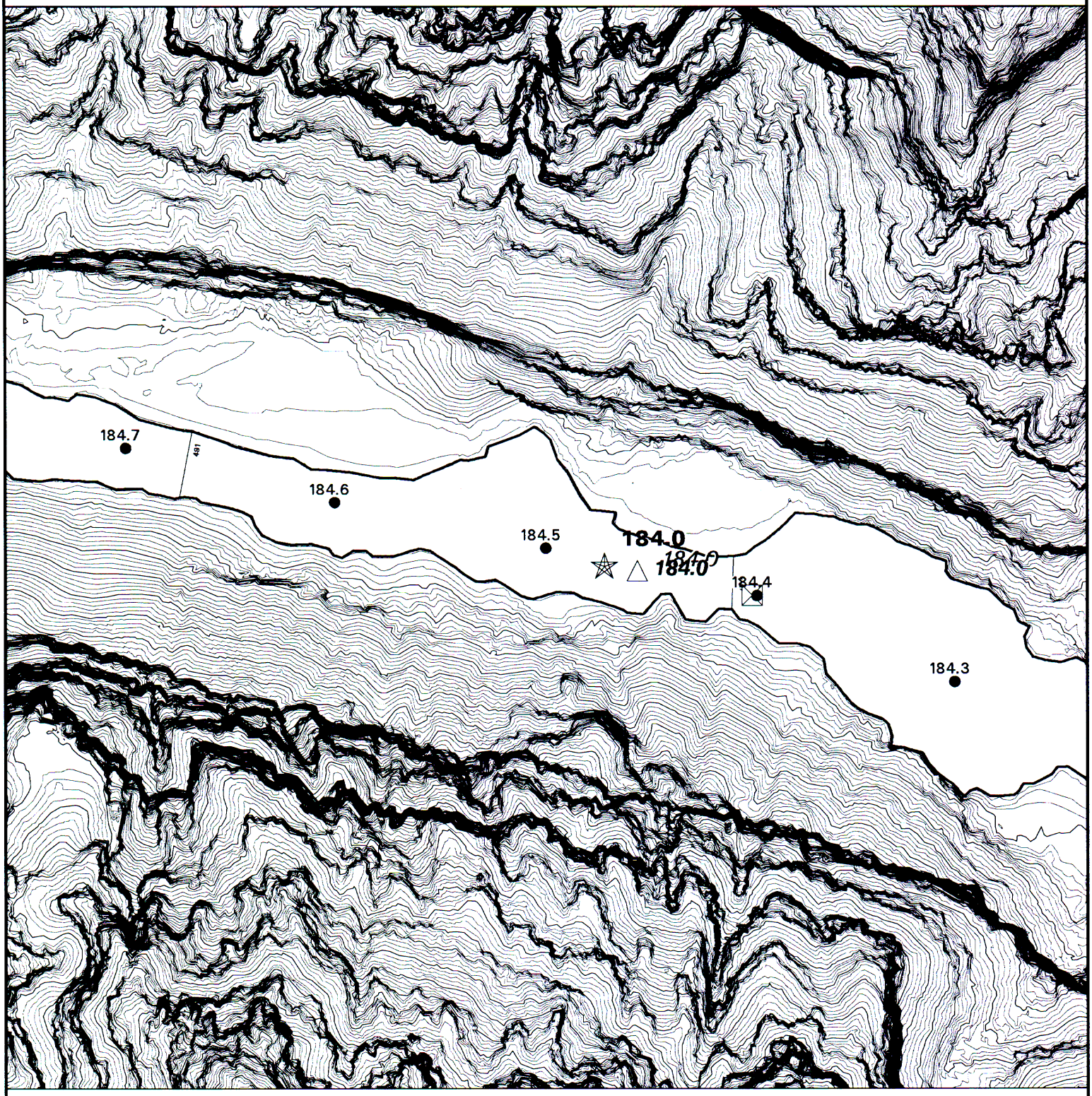

- GCMRC River Miles (Circle)
- **USGS Birdseye Mileage (Star)**
- ***Belknap River Guide (Triangle)***
- *Stevens River Guide (Square)*
- Two & Ten-Meter Contours
  With One-Meter River-Surface Elevations
- Camps (S=small, M=medium & L=large)
- Shoreline (8,000 CFS)

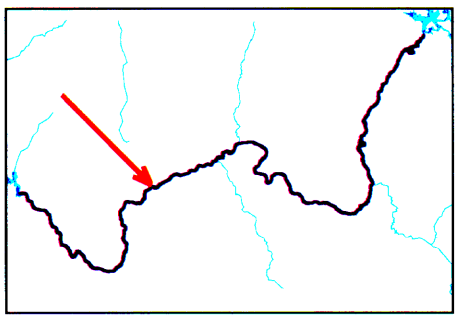

MILES

0 0.1

0 0.1 0.2

KILOMETERS

Scale 1:4,000
Four inches = Quarter Mile

Map location = K:/RIVERGUIDE2002/RM184_5.MAP
Map created on August 23, 2002 by mbreedlove

River Mile 185

GCMRC Centerline with Stevens, Belknap, and USGS River Guide Mile Systems



- GCMRC River Miles (Circle)
- **USGS Birdseye Mileage (Star)**
- ***Belknap River Guide (Triangle)***
- *Stevens River Guide (Square)*
- Two & Ten-Meter Contours
  With One-Meter River-Surface Elevations
- Camps (S=small, M=medium & L=large)
- Shoreline (8,000 CFS)

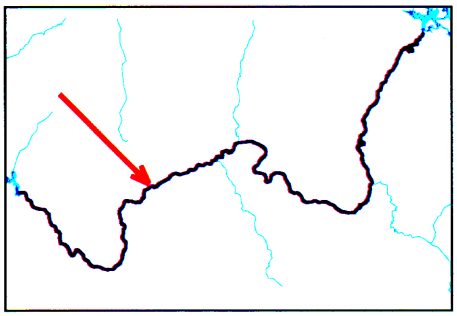

MILES

0 — 0.1

0 — 0.1 — 0.2

KILOMETERS

Scale 1:4,000
Four inches = Quarter Mile

Map location = K:/RIVERGUIDE2002/RM185.MAP
Map created on August 23, 2002 by mbreedlove

River Mile 185.5

GCMRC Centerline with Stevens, Belknap, and USGS River Guide Mile Systems

- GCMRC River Miles (Circle)
- **USGS Birdseye Mileage (Star)**
- ***Belknap River Guide (Triangle)***
- *Stevens River Guide (Square)*
- Two & Ten-Meter Contours
  With One-Meter River-Surface Elevations
- Camps (S=small, M=medium & L=large)
- Shoreline (8,000 CFS)

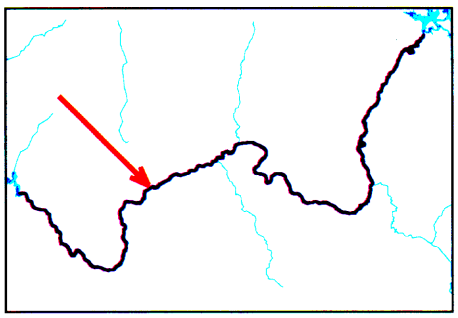

MILES

0 0.1

0 0.1 0.2

KILOMETERS

Scale 1:4,000
Four inches = Quarter Mile

Map location – K:/RIVERGUIDE2002/RM185_5.MAP
Map created on August 23, 2002 by mbreedlove

River Mile 186

GCMRC Centerline with Stevens, Belknap, and USGS River Guide Mile Systems

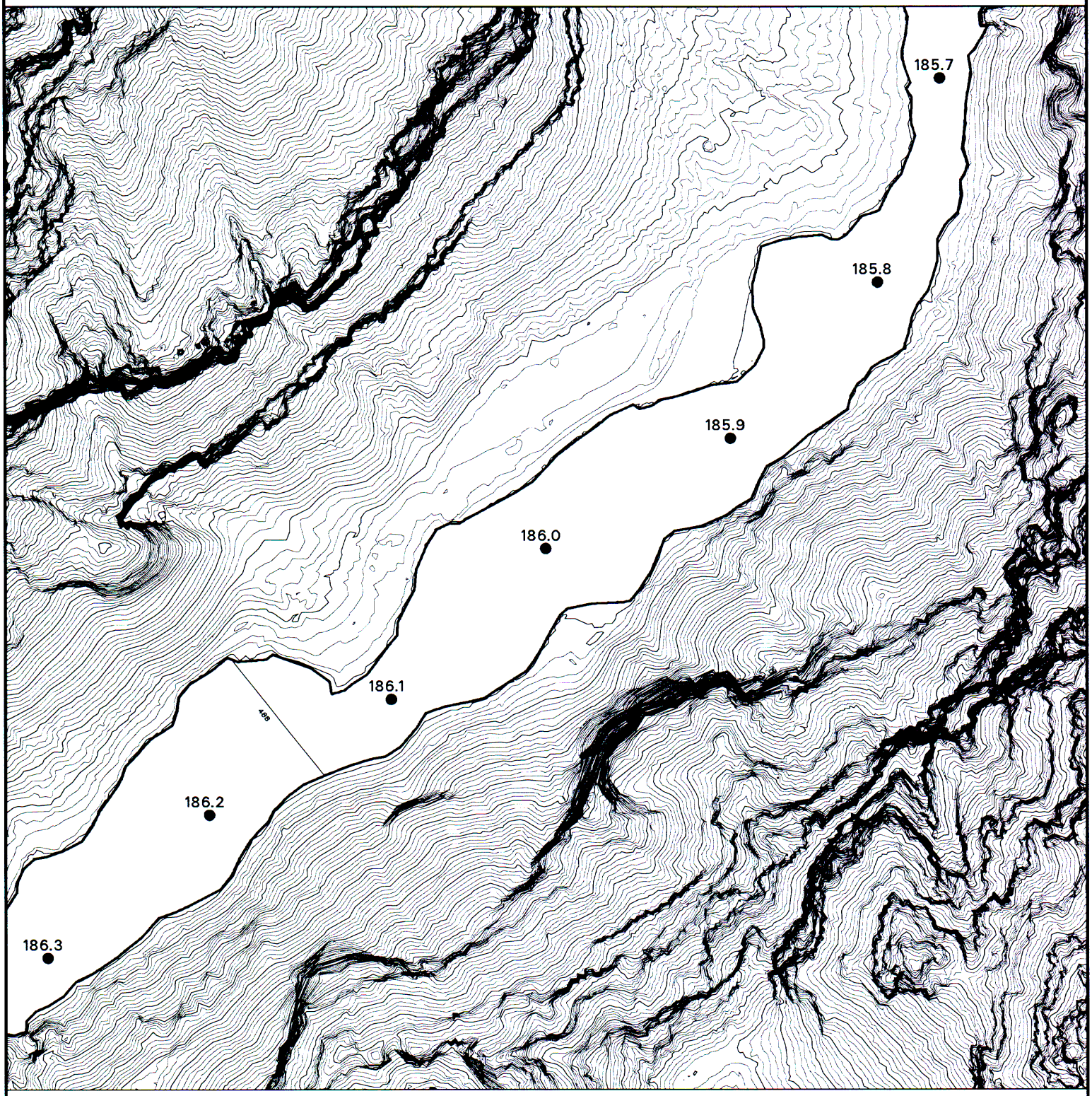

- GCMRC River Miles (Circle)
- **USGS Birdseye Mileage (Star)**
- ***Belknap River Guide (Triangle)***
- *Stevens River Guide (Square)*
- Two & Ten-Meter Contours
  With One-Meter River-Surface Elevations
- Camps (S=small, M=medium & L=large)
- Shoreline (8,000 CFS)

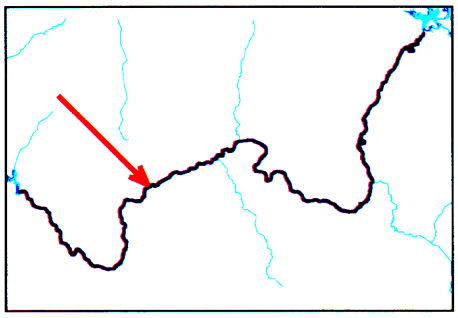

MILES

0 — 0.1

0 — 0.1 — 0.2

KILOMETERS

Scale 1:4,000
Four inches = Quarter Mile

Map location = K:/RIVERGUIDE2002/RM186.MAP
Map created on August 23, 2002 by mbreedlove

River Mile 186.5

GCMRC Centerline with Stevens, Belknap, and USGS River Guide Mile Systems

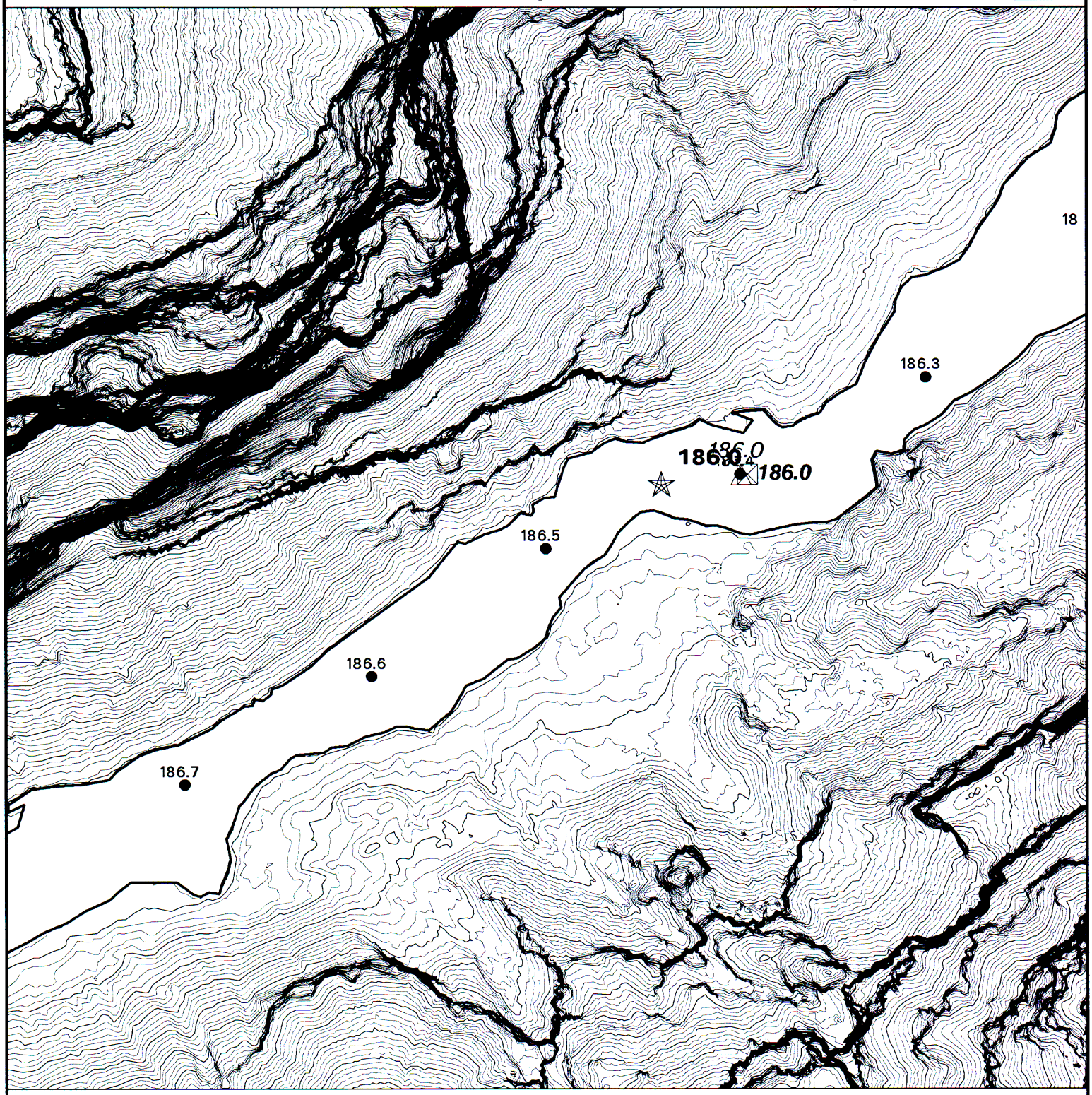

- GCMRC River Miles (Circle)
- **USGS Birdseye Mileage (Star)**
- ***Belknap River Guide (Triangle)***
- *Stevens River Guide (Square)*
- Two & Ten-Meter Contours
  With One-Meter River-Surface Elevations
- Camps (S=small, M=medium & L=large)
- Shoreline (8,000 CFS)

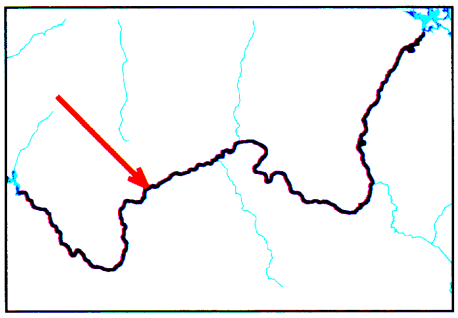

MILES

0 0.1

0 0.1 0.2

KILOMETERS

Scale 1:4,000
Four inches = Quarter Mile

Map location = K:/RIVERGUIDE2002/RM186_5.MAP
Map created on August 23, 2002 by mbreedlove

River Mile 187

GCMRC Centerline with Stevens, Belknap, and USGS River Guide Mile Systems



- GCMRC River Miles (Circle)
- **USGS Birdseye Mileage (Star)**
- ***Belknap River Guide (Triangle)***
- *Stevens River Guide (Square)*
- Two & Ten-Meter Contours
  With One-Meter River-Surface Elevations
- Camps (S=small, M=medium & L=large)
- Shoreline (8,000 CFS)

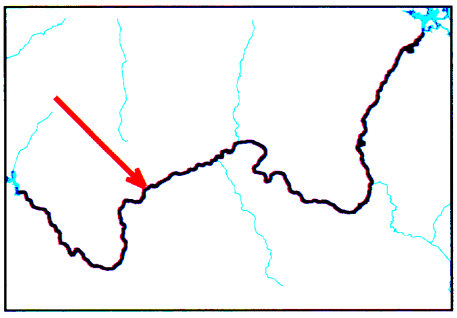

MILES

0 — 0.1

0 — 0.1 — 0.2

KILOMETERS

Scale 1:4,000
Four inches = Quarter Mile

Map location = K:/RIVERGUIDE2002/RM187.MAP
Map created on August 23, 2002 by mbreedlove

River Mile 187.5

GCMRC Centerline with Stevens, Belknap, and USGS River Guide Mile Systems

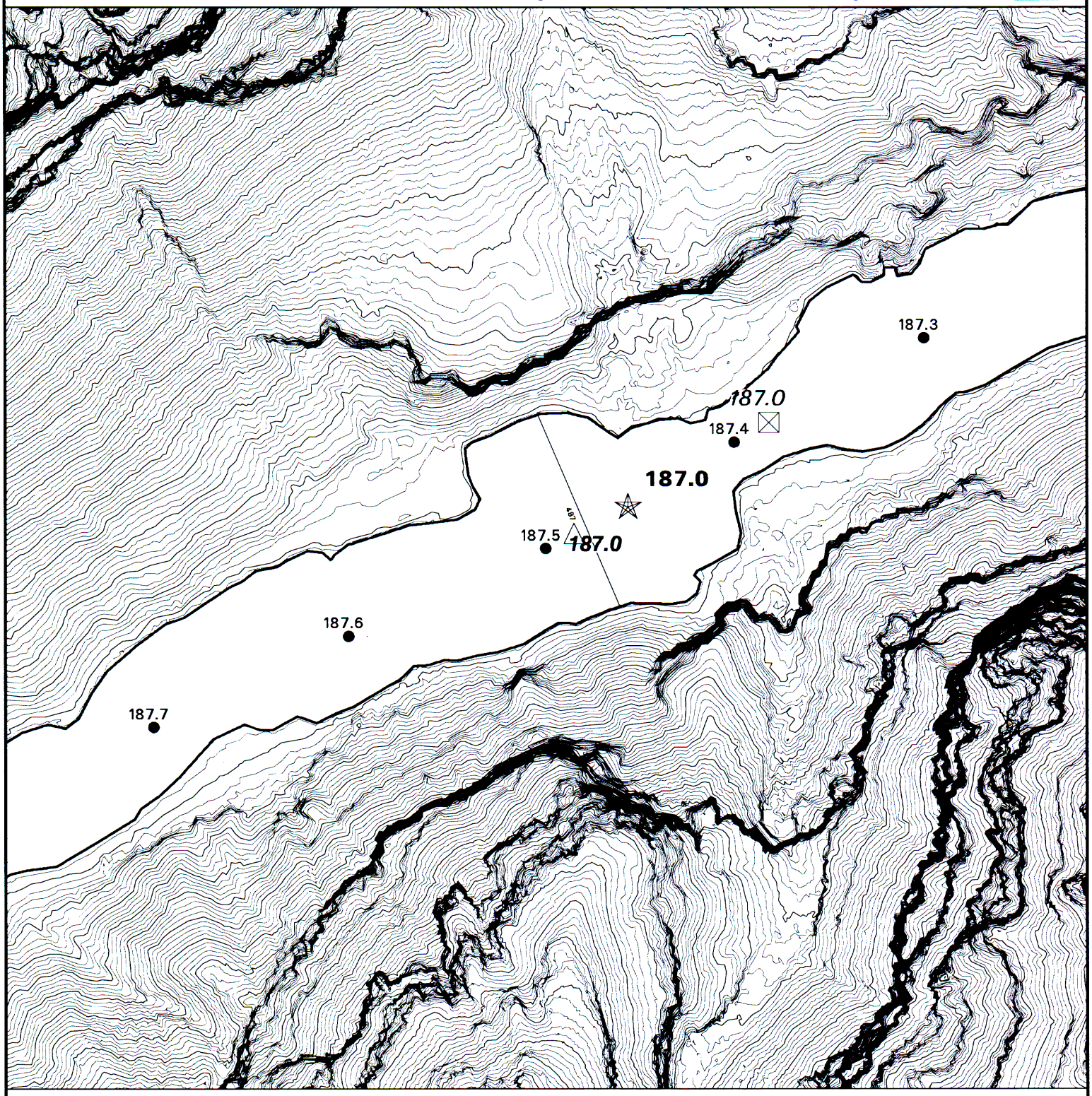

- GCMRC River Miles (Circle)
- **USGS Birdseye Mileage (Star)**
- ***Belknap River Guide (Triangle)***
- *Stevens River Guide (Square)*
- Two & Ten-Meter Contours
  With One-Meter River-Surface Elevations
- Camps (S=small, M=medium & L=large)
- Shoreline (8,000 CFS)

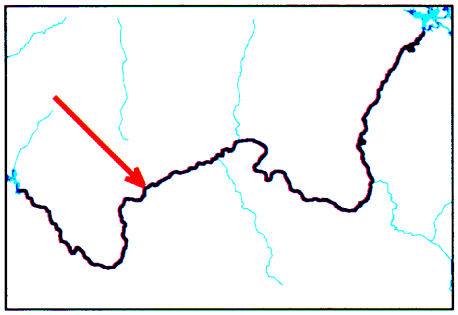

MILES

0 0.1

0 0.1 0.2

KILOMETERS

Scale 1:4,000
Four inches = Quarter Mile

Map location – K:/RIVERGUIDE2002/RM187_5.MAP
Map created on August 23, 2002 by mbreedlove

River Mile 188

GCMRC Centerline with Stevens, Belknap, and USGS River Guide Mile Systems

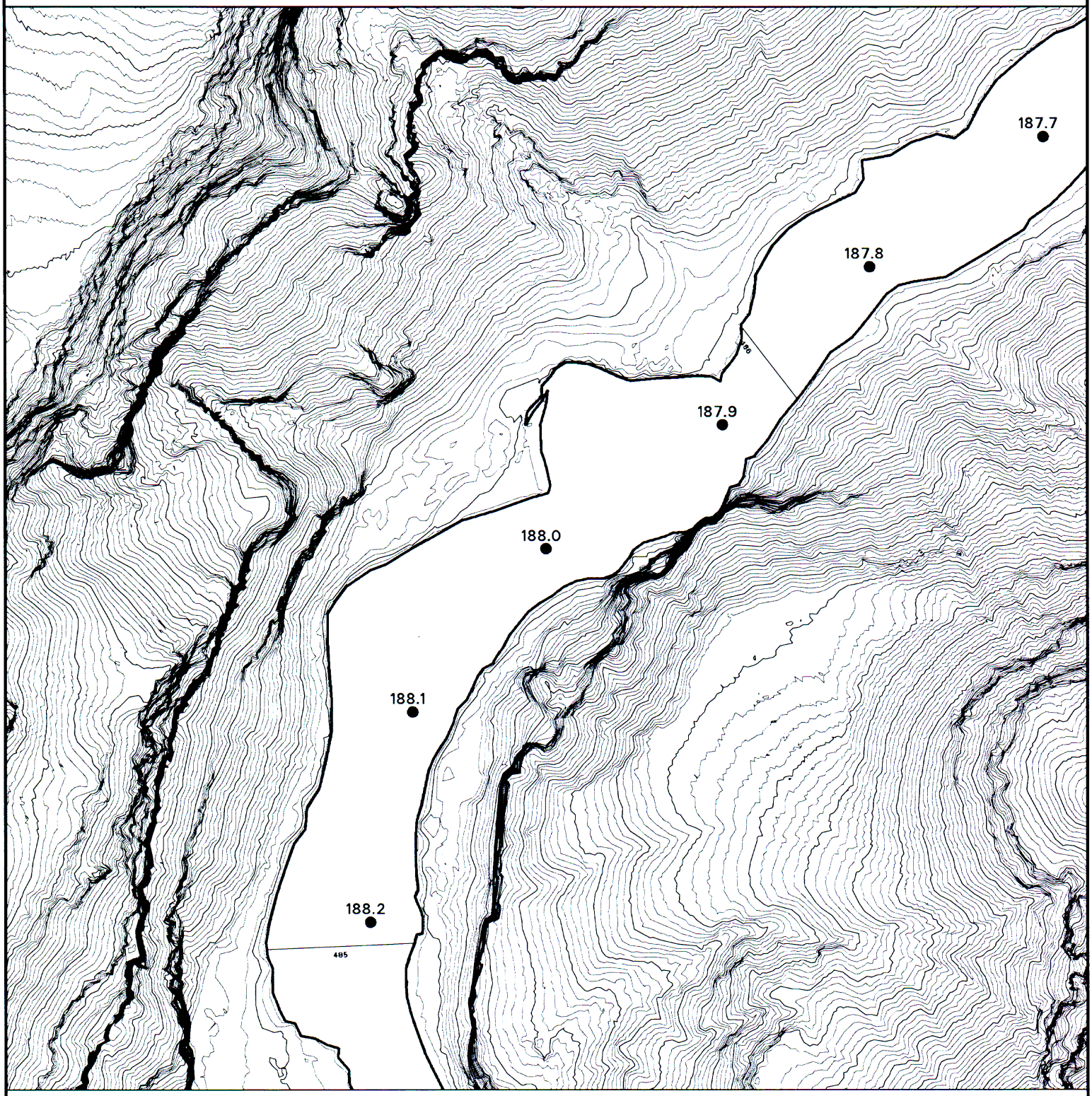

- GCMRC River Miles (Circle)
- **USGS Birdseye Mileage (Star)**
- ***Belknap River Guide (Triangle)***
- *Stevens River Guide (Square)*
- Two & Ten-Meter Contours
  With One-Meter River-Surface Elevations
- Camps (S=small, M=medium & L=large)
- Shoreline (8,000 CFS)

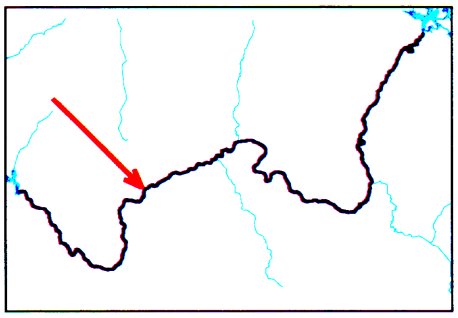

MILES

0 — 0.1

0 — 0.1 — 0.2

KILOMETERS

Scale 1:4,000
Four inches = Quarter Mile

Map location – K:/RIVERGUIDE2002/RM188.MAP
Map created on August 23, 2002 by mbreedlove

River Mile 188.5

GCMRC Centerline with Stevens, Belknap, and USGS River Guide Mile Systems

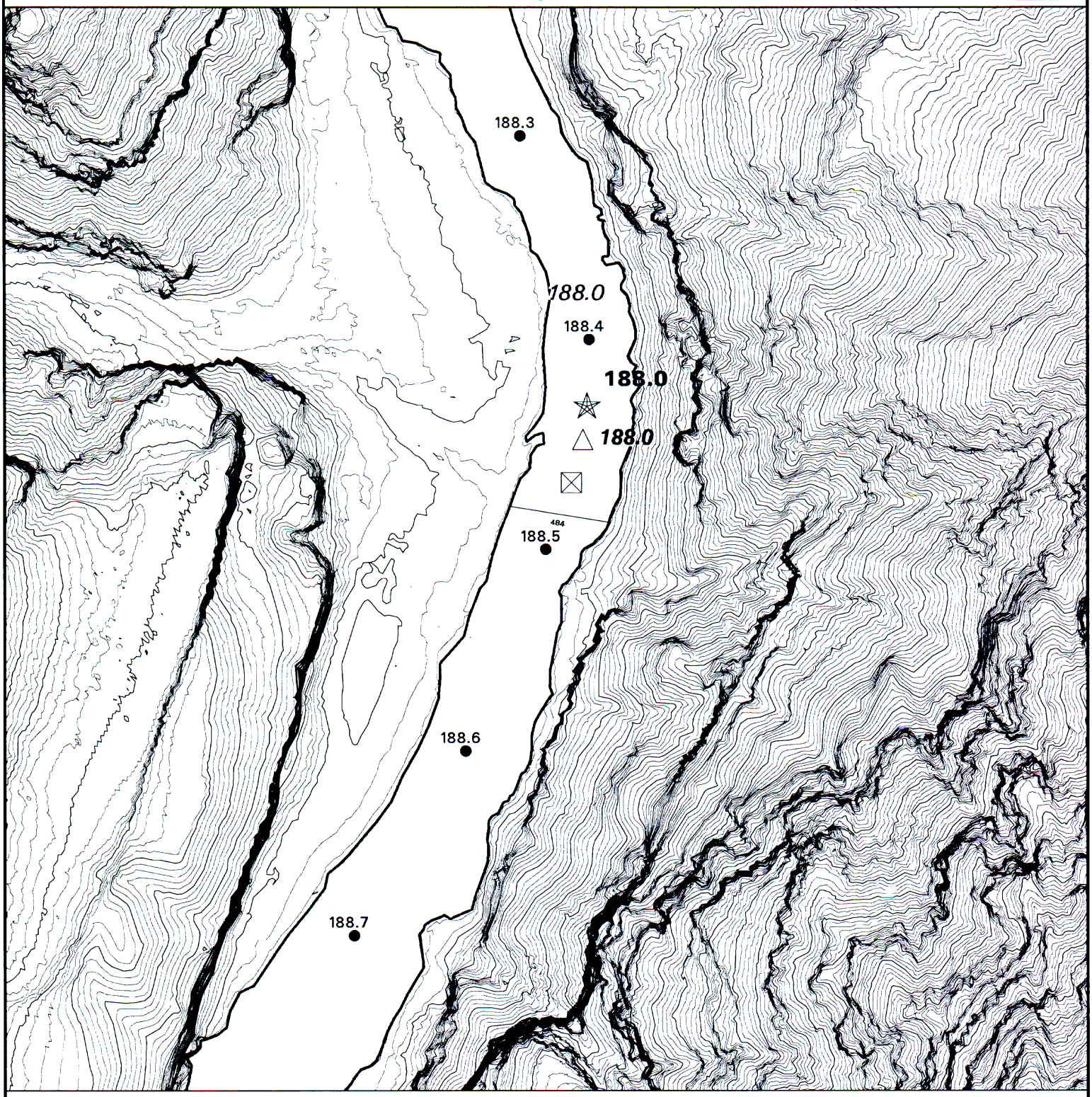

- GCMRC River Miles (Circle)
- **USGS Birdseye Mileage (Star)**
- ***Belknap River Guide (Triangle)***
- *Stevens River Guide (Square)*
- Two & Ten-Meter Contours
  With One-Meter River-Surface Elevations
- Camps (S=small, M=medium & L=large)
- Shoreline (8,000 CFS)

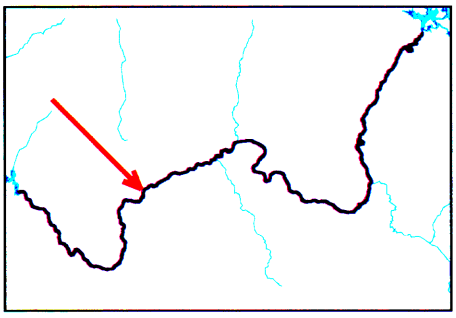

MILES

0 0.1

0 0.1 0.2

KILOMETERS

Scale 1:4,000
Four inches = Quarter Mile

Map location - K:/RIVERGUIDE2002/RM188_5.MAP
Map created on August 23, 2002 by mbreedlove

River Mile 189

GCMRC Centerline with Stevens, Belknap, and USGS River Guide Mile Systems

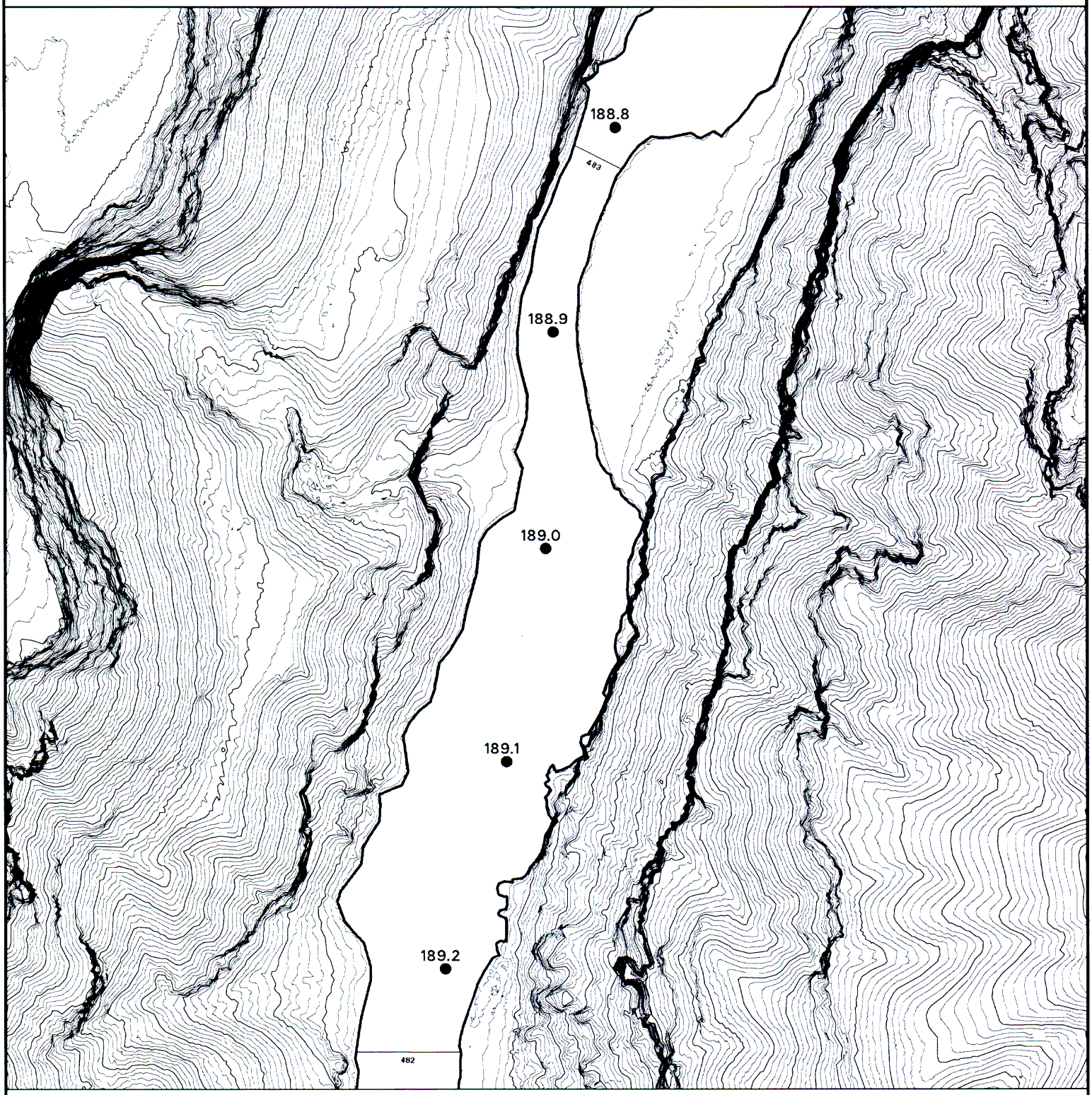

- GCMRC River Miles (Circle)
- **USGS Birdseye Mileage (Star)**
- ***Belknap River Guide (Triangle)***
- *Stevens River Guide (Square)*
- Two & Ten-Meter Contours
  With One-Meter River-Surface Elevations
- Camps (S=small, M=medium & L=large)
- Shoreline (8,000 CFS)

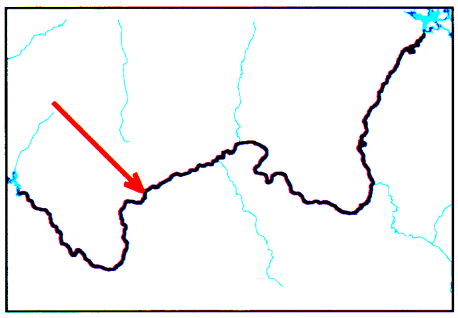

MILES

0 — 0.1

0 — 0.1 — 0.2

KILOMETERS

Scale 1:4,000
Four inches = Quarter Mile

Map location = K:/RIVERGUIDE2002/RM189.MAP
Map created on August 23, 2002 by mbreedlove

River Mile 189.5

GCMRC Centerline with Stevens, Belknap, and USGS River Guide Mile Systems

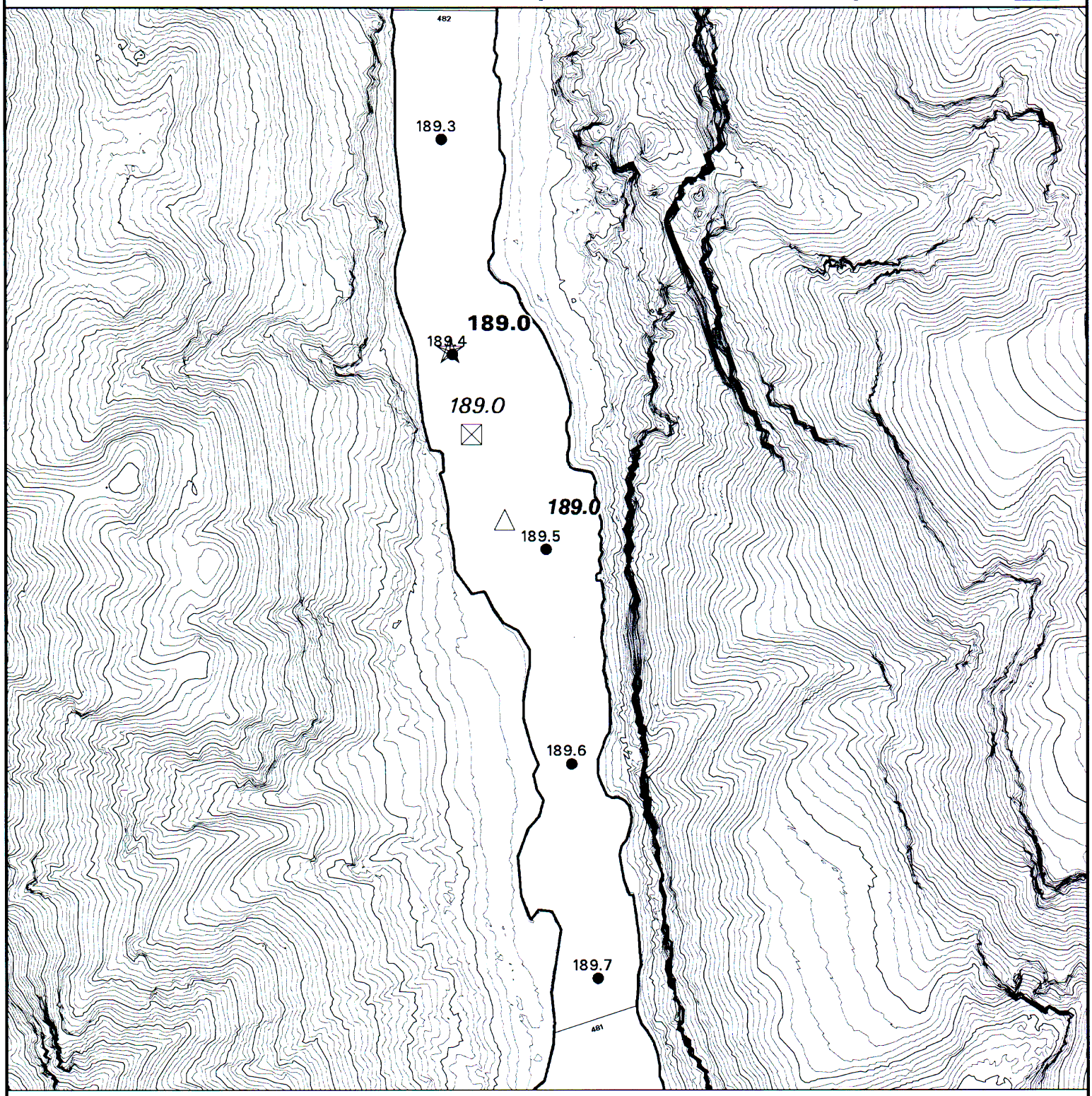

- GCMRC River Miles (Circle)
- **USGS Birdseye Mileage (Star)**
- ***Belknap River Guide (Triangle)***
- *Stevens River Guide (Square)*
- Two & Ten-Meter Contours
  With One-Meter River-Surface Elevations
- Camps (S=small, M=medium & L=large)
- Shoreline (8,000 CFS)

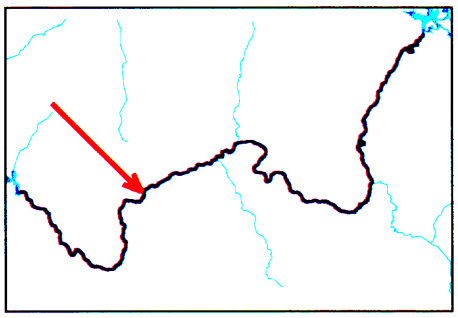

MILES

0 0.1

0 0.1 0.2

KILOMETERS

Scale 1:4,000
Four inches = Quarter Mile

Map location = K:/RIVERGUIDE2002/RM189_5.MAP
Map created on August 23, 2002 by mbreedlove

River Mile 190

GCMRC Centerline with Stevens, Belknap, and USGS River Guide Mile Systems

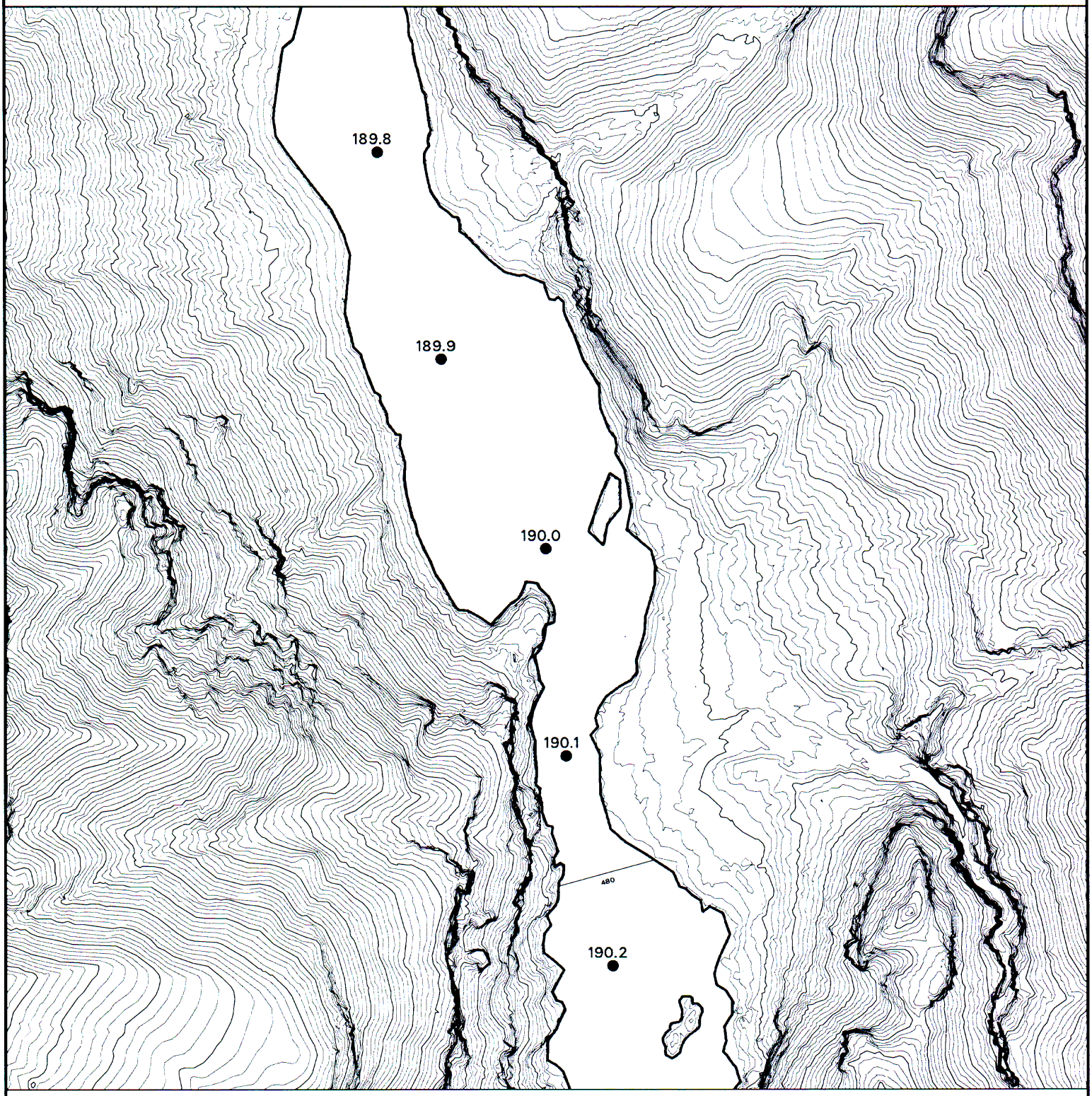

- GCMRC River Miles (Circle)
- **USGS Birdseye Mileage (Star)**
- ***Belknap River Guide (Triangle)***
- *Stevens River Guide (Square)*
- Two & Ten-Meter Contours
  With One-Meter River-Surface Elevations
- Camps (S=small, M=medium & L=large)
- Shoreline (8,000 CFS)

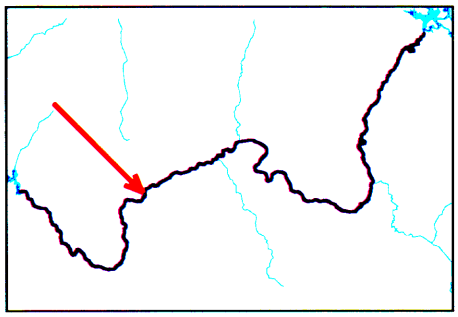

MILES

0 — 0.1

0 — 0.1 — 0.2

KILOMETERS

Scale 1:4,000
Four inches = Quarter Mile

Map location – K:/RIVERGUIDE2002/RM190.MAP
Map created on August 23, 2002 by mbreedlove

River Mile 190.5

GCMRC Centerline with Stevens, Belknap, and USGS River Guide Mile Systems

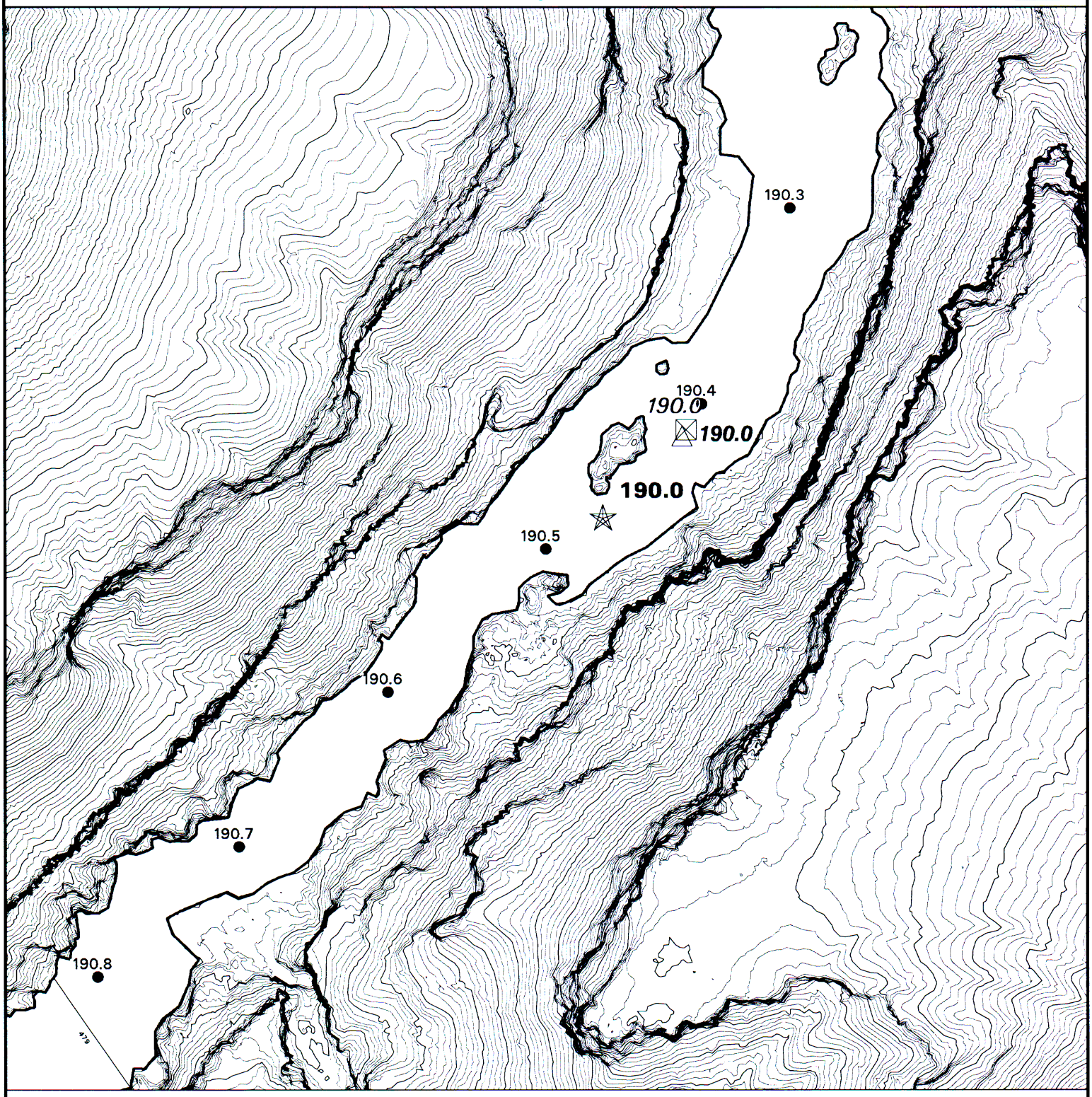

- GCMRC River Miles (Circle)
- **USGS Birdseye Mileage (Star)**
- ***Belknap River Guide (Triangle)***
- *Stevens River Guide (Square)*
- Two & Ten-Meter Contours
  With One-Meter River-Surface Elevations
- Camps (S=small, M=medium & L=large)
- Shoreline (8,000 CFS)

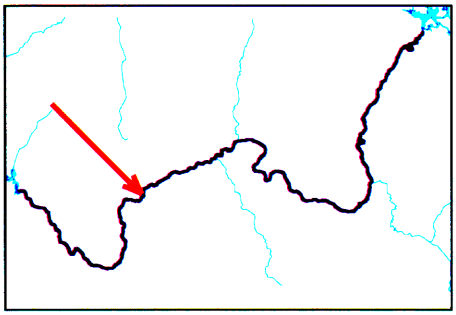

MILES

0 — 0.1

0 — 0.1 — 0.2

KILOMETERS

Scale 1:4,000
Four inches = Quarter Mile

Map location = K:/RIVERGUIDE2002/RM190_5.MAP
Map created on August 23, 2002 by mbreedlove

River Mile 191

GCMRC Centerline with Stevens, Belknap, and USGS River Guide Mile Systems

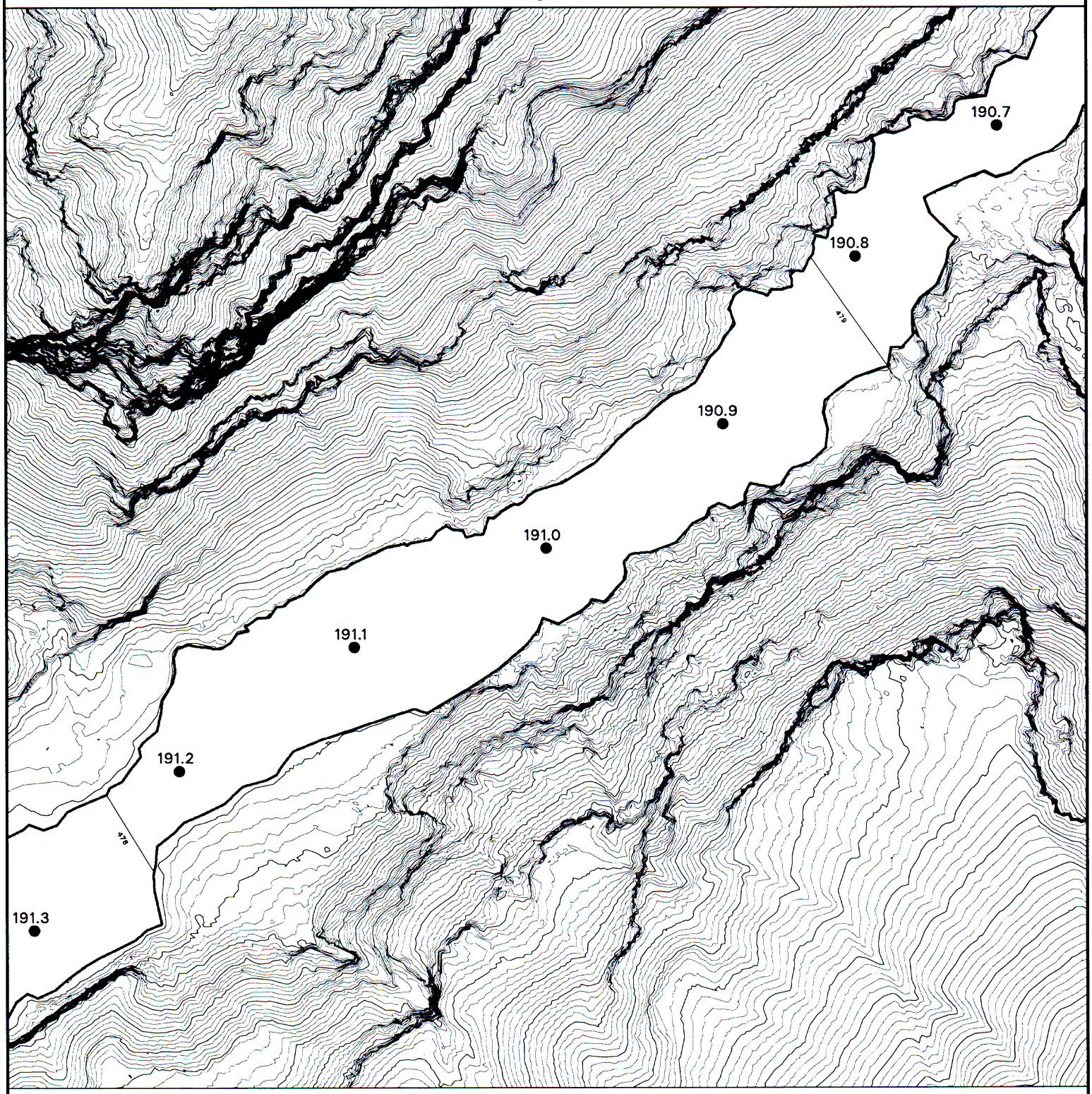

- GCMRC River Miles (Circle)
- **USGS Birdseye Mileage (Star)**
- ***Belknap River Guide (Triangle)***
- *Stevens River Guide (Square)*
- Two & Ten-Meter Contours
  With One-Meter River-Surface Elevations
- Camps (S=small, M=medium & L=large)
- Shoreline (8,000 CFS)

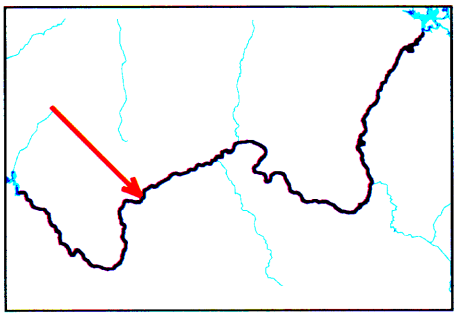

MILES

0 — 0.1

0 — 0.1 — 0.2

KILOMETERS

Scale 1:4,000
Four inches = Quarter Mile

Map location – K:/RIVERGUIDE2002/RM191.MAP
Map created on August 23, 2002 by mbreedlove

River Mile 191.5

GCMRC Centerline with Stevens, Belknap, and USGS River Guide Mile Systems

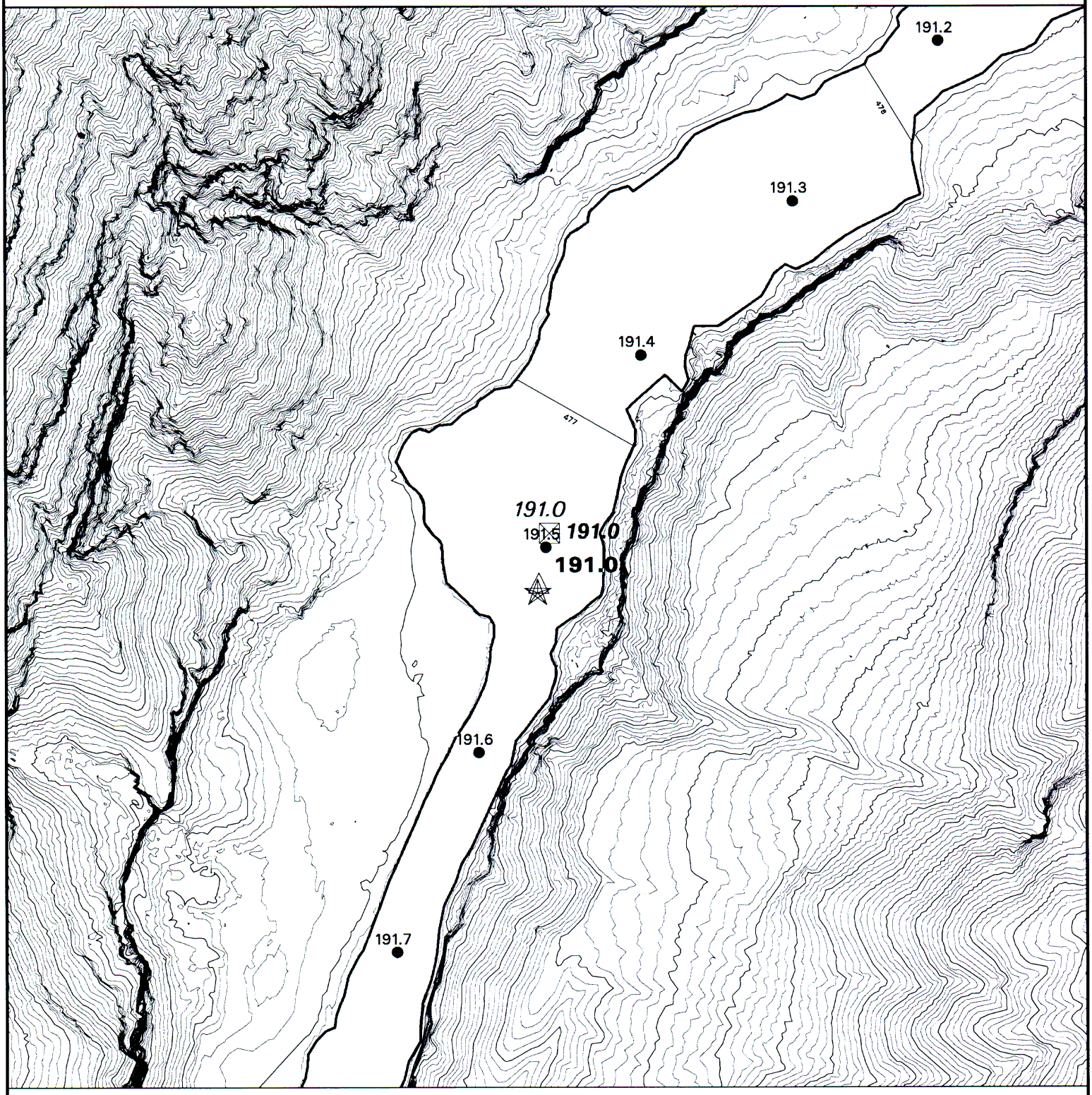

- GCMRC River Miles (Circle)
- **USGS Birdseye Mileage (Star)**
- ***Belknap River Guide (Triangle)***
- *Stevens River Guide (Square)*
- Two & Ten-Meter Contours
  With One-Meter River-Surface Elevations
- Camps (S=small, M=medium & L=large)
- Shoreline (8,000 CFS)

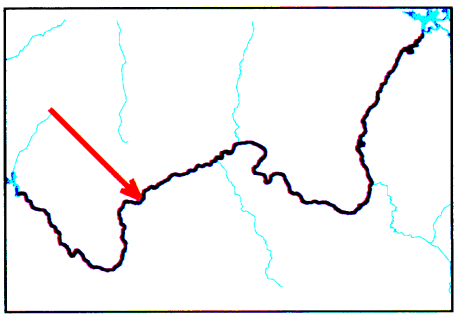

MILES

0 — 0.1

0 — 0.1 — 0.2

KILOMETERS

Scale 1:4,000
Four inches = Quarter Mile

Map location - K:/RIVERGUIDE2002/RM191_5.MAP
Map created on August 23, 2002 by mbreedlove

River Mile 192

GCMRC Centerline with Stevens, Belknap, and USGS River Guide Mile Systems

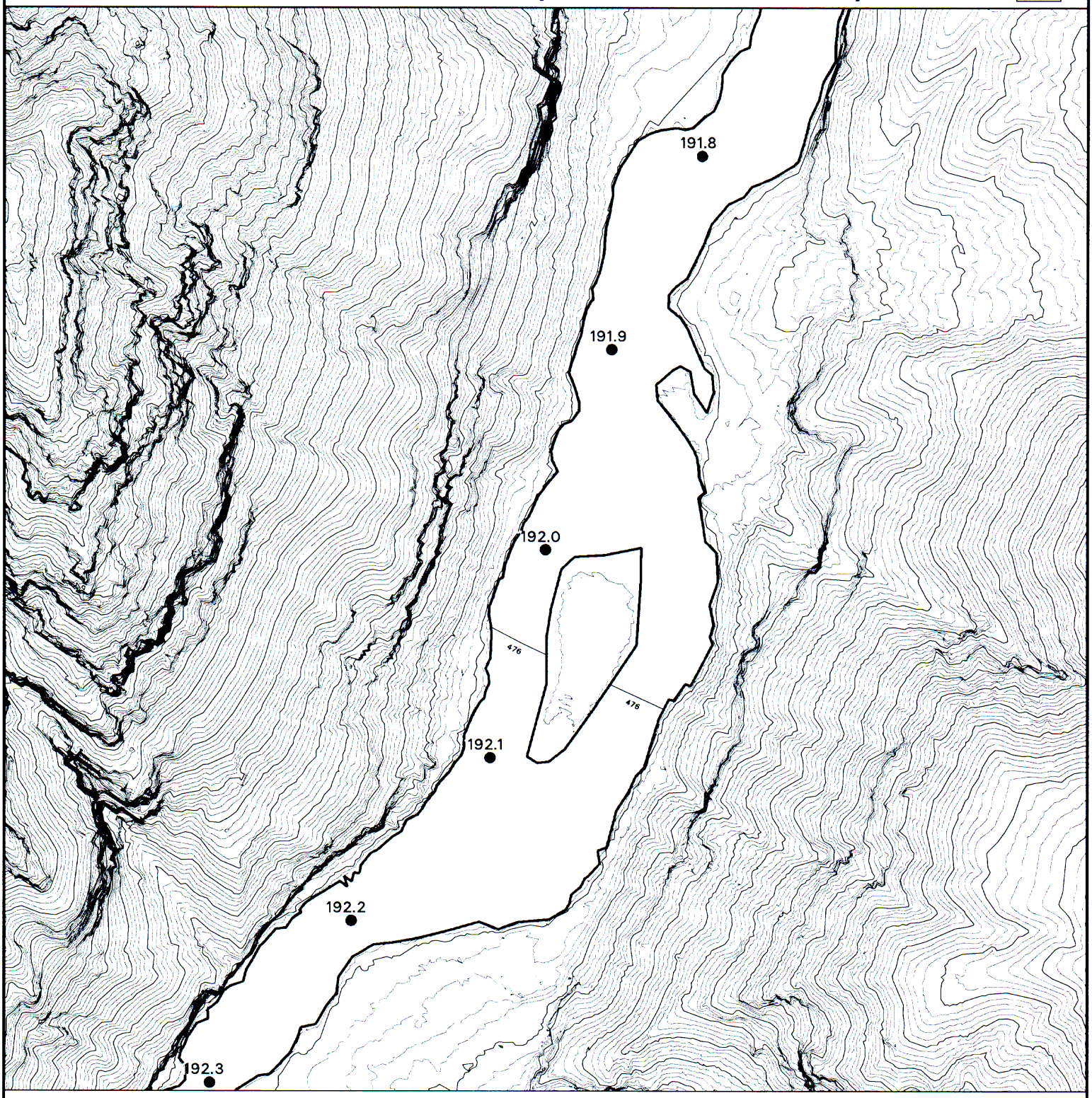

- GCMRC River Miles (Circle)
- **USGS Birdseye Mileage (Star)**
- ***Belknap River Guide (Triangle)***
- *Stevens River Guide (Square)*
- Two & Ten-Meter Contours
  With One-Meter River-Surface Elevations
- Camps (S=small, M=medium & L=large)
- Shoreline (8,000 CFS)

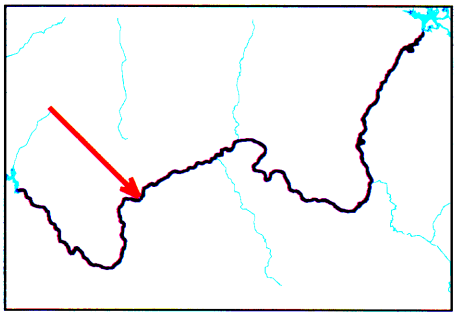

MILES

0 0.1

0 0.1 0.2

KILOMETERS

Scale 1:4,000
Four inches = Quarter Mile

Map location – K:/RIVERGUIDE2002/RM192.MAP
Map created on August 26, 2002 by mbreedlove

River Mile 192.5

GCMRC Centerline with Stevens, Belknap, and USGS River Guide Mile Systems

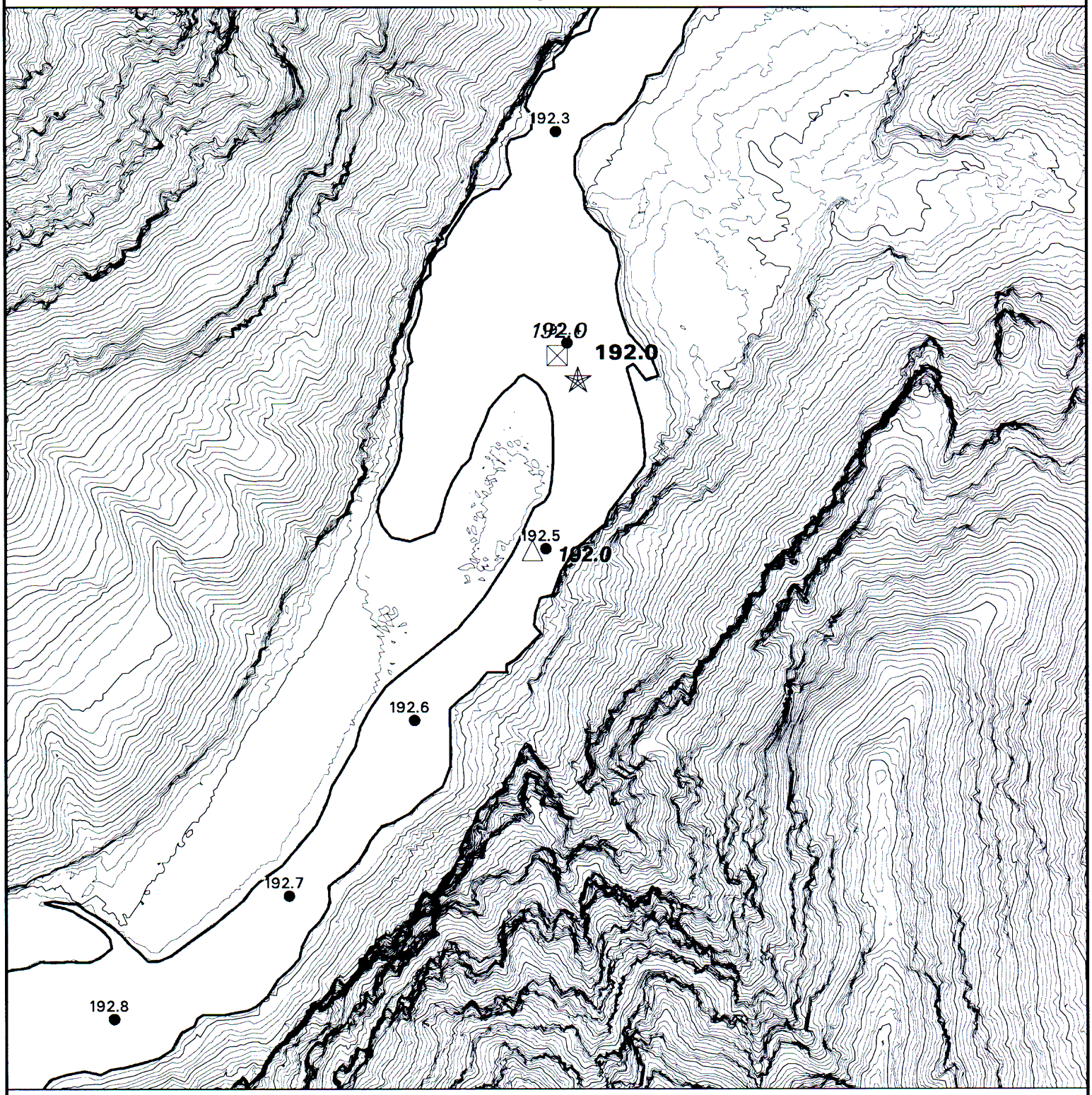

- GCMRC River Miles (Circle)
- **USGS Birdseye Mileage (Star)**
- ***Belknap River Guide (Triangle)***
- *Stevens River Guide (Square)*
- Two & Ten-Meter Contours
  With One-Meter River-Surface Elevations
- Camps (S=small, M=medium & L=large)
- Shoreline (8,000 CFS)

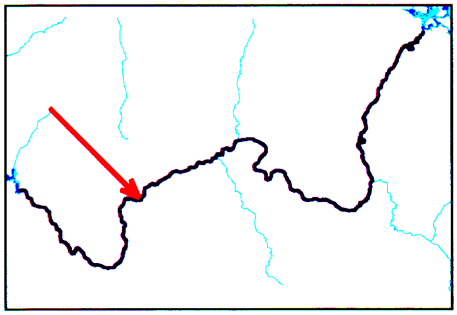

MILES

0 0.1

0 0.1 0.2

KILOMETERS

Scale 1:4,000
Four inches = Quarter Mile

Map location – K:/RIVERGUIDE2002/RM192_5.MAP
Map created on September 04, 2002 by mbreedlove

River Mile 193

GCMRC Centerline with Stevens, Belknap, and USGS River Guide Mile Systems



- GCMRC River Miles (Circle)
- **USGS Birdseye Mileage (Star)**
- ***Belknap River Guide (Triangle)***
- *Stevens River Guide (Square)*
- Two & Ten-Meter Contours
  With One-Meter River-Surface Elevations
- Camps (S=small, M=medium & L=large)
- Shoreline (8,000 CFS)

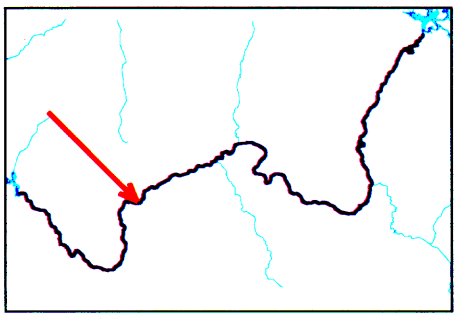

MILES

0 0.1

0 0.1 0.2

KILOMETERS

Scale 1:4,000
Four inches = Quarter Mile

Map location – K:/RIVERGUIDE2002/RM193.MAP
Map created on August 23, 2002 by mbreedlove

River Mile 193.5

GCMRC Centerline with Stevens, Belknap, and USGS River Guide Mile Systems

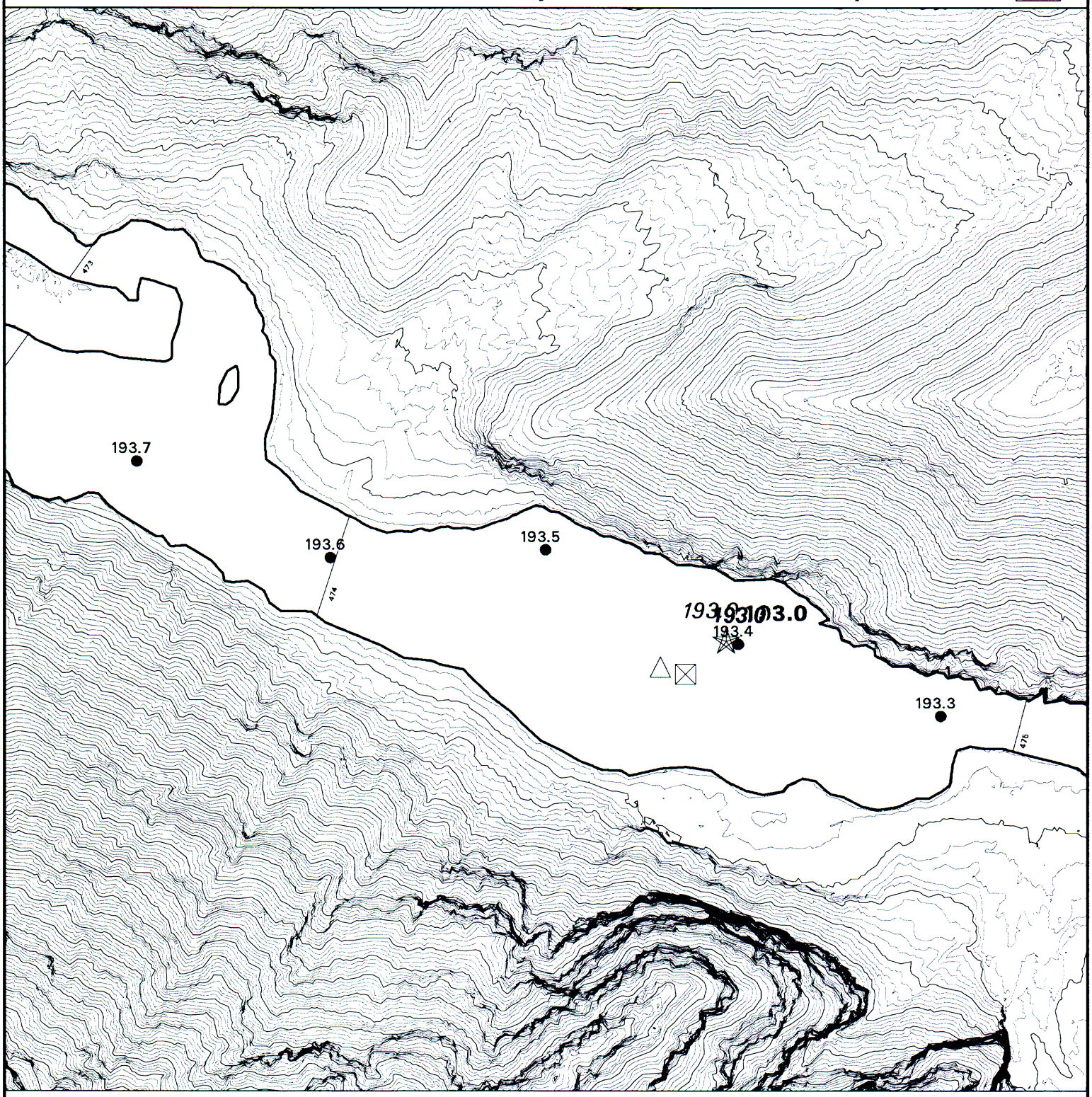

- GCMRC River Miles (Circle)
- **USGS Birdseye Mileage (Star)**
- ***Belknap River Guide (Triangle)***
- *Stevens River Guide (Square)*
- Two & Ten-Meter Contours
  With One-Meter River-Surface Elevations
- Camps (S=small, M=medium & L=large)
- Shoreline (8,000 CFS)

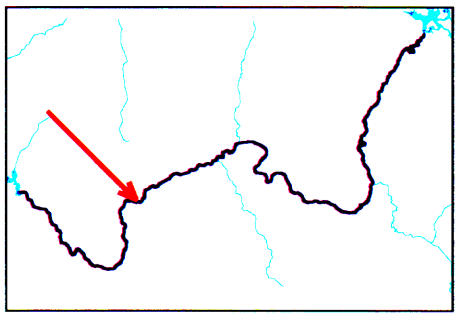

MILES

0 0.1

0 0.1 0.2

KILOMETERS

Scale 1:4,000
Four inches = Quarter Mile

Map location = K:/RIVERGUIDE2002/RM193_5.MAP
Map created on August 26, 2002 by mbreedlove

River Mile 194

GCMRC Centerline with Stevens, Belknap, and USGS River Guide Mile Systems



- GCMRC River Miles (Circle)
- **USGS Birdseye Mileage (Star)**
- ***Belknap River Guide (Triangle)***
- *Stevens River Guide (Square)*
- Two & Ten-Meter Contours
  With One-Meter River-Surface Elevations
- Camps (S=small, M=medium & L=large)
- Shoreline (8,000 CFS)

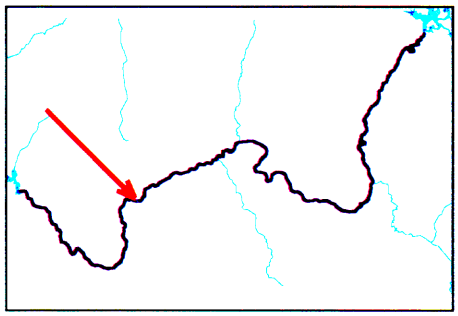

MILES

0 0.1

0 0.1 0.2

KILOMETERS

Scale 1:4,000
Four inches = Quarter Mile

Map location = K:/RIVERGUIDE2002/RM194.MAP
Map created on August 26, 2002 by mbreedlove

River Mile 194.5

GCMRC Centerline with Stevens, Belknap, and USGS River Guide Mile Systems

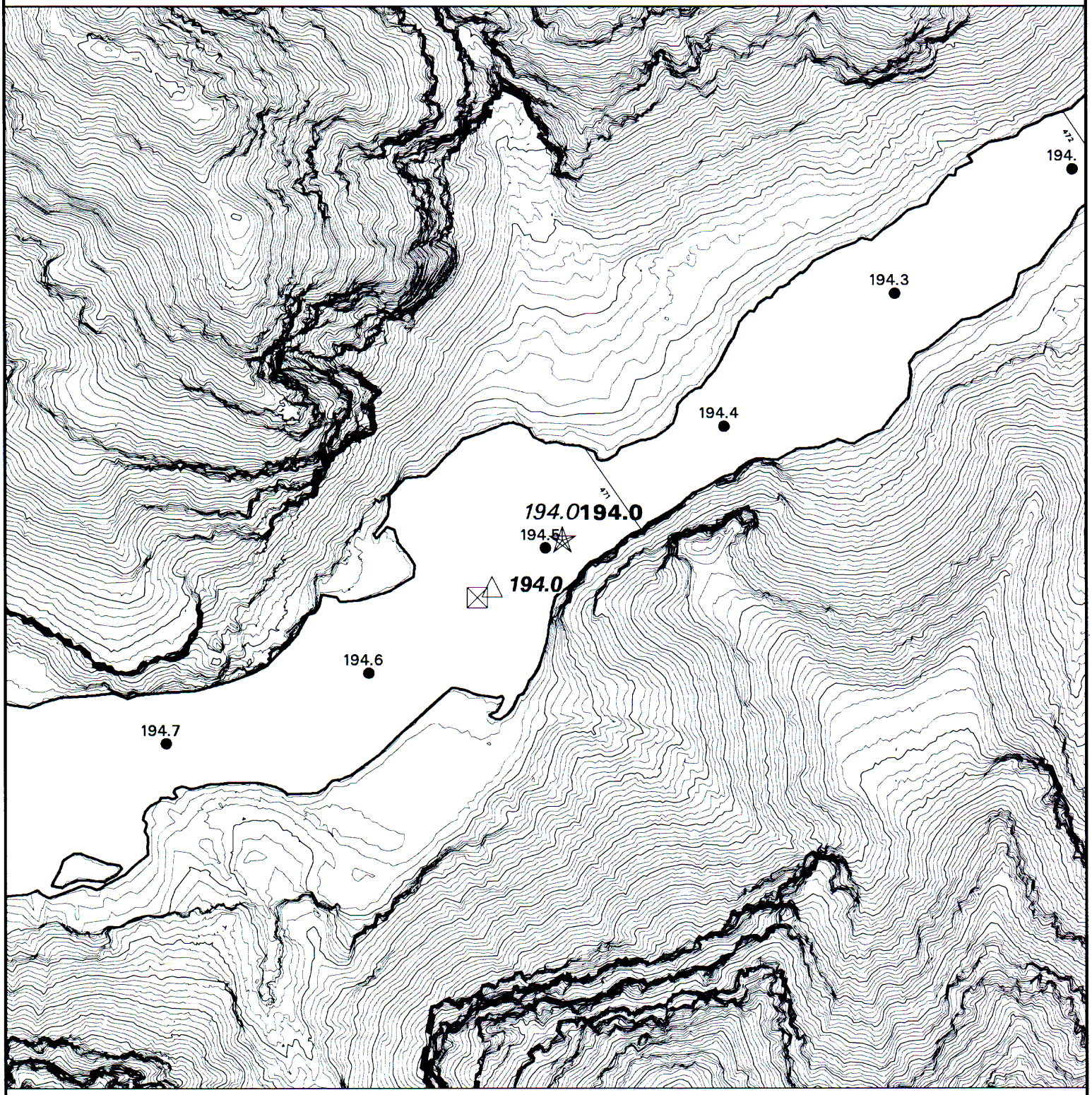

- GCMRC River Miles (Circle)
- **USGS Birdseye Mileage (Star)**
- ***Belknap River Guide (Triangle)***
- *Stevens River Guide (Square)*
- Two & Ten-Meter Contours
  With One-Meter River-Surface Elevations
- Camps (S=small, M=medium & L=large)
- Shoreline (8,000 CFS)

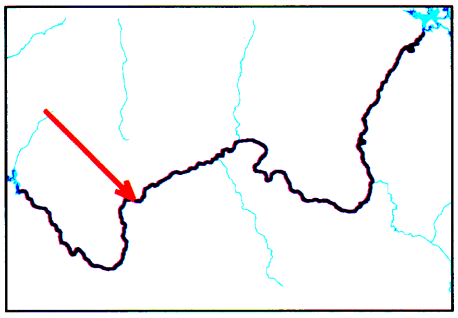

MILES

0 0.1

0 0.1 0.2

KILOMETERS

Scale 1:4,000
Four inches = Quarter Mile

Map location – K:/RIVERGUIDE2002/RM194_5.MAP
Map created on August 23, 2002 by mbreedlove

River Mile 195

GCMRC Centerline with Stevens, Belknap, and USGS River Guide Mile Systems

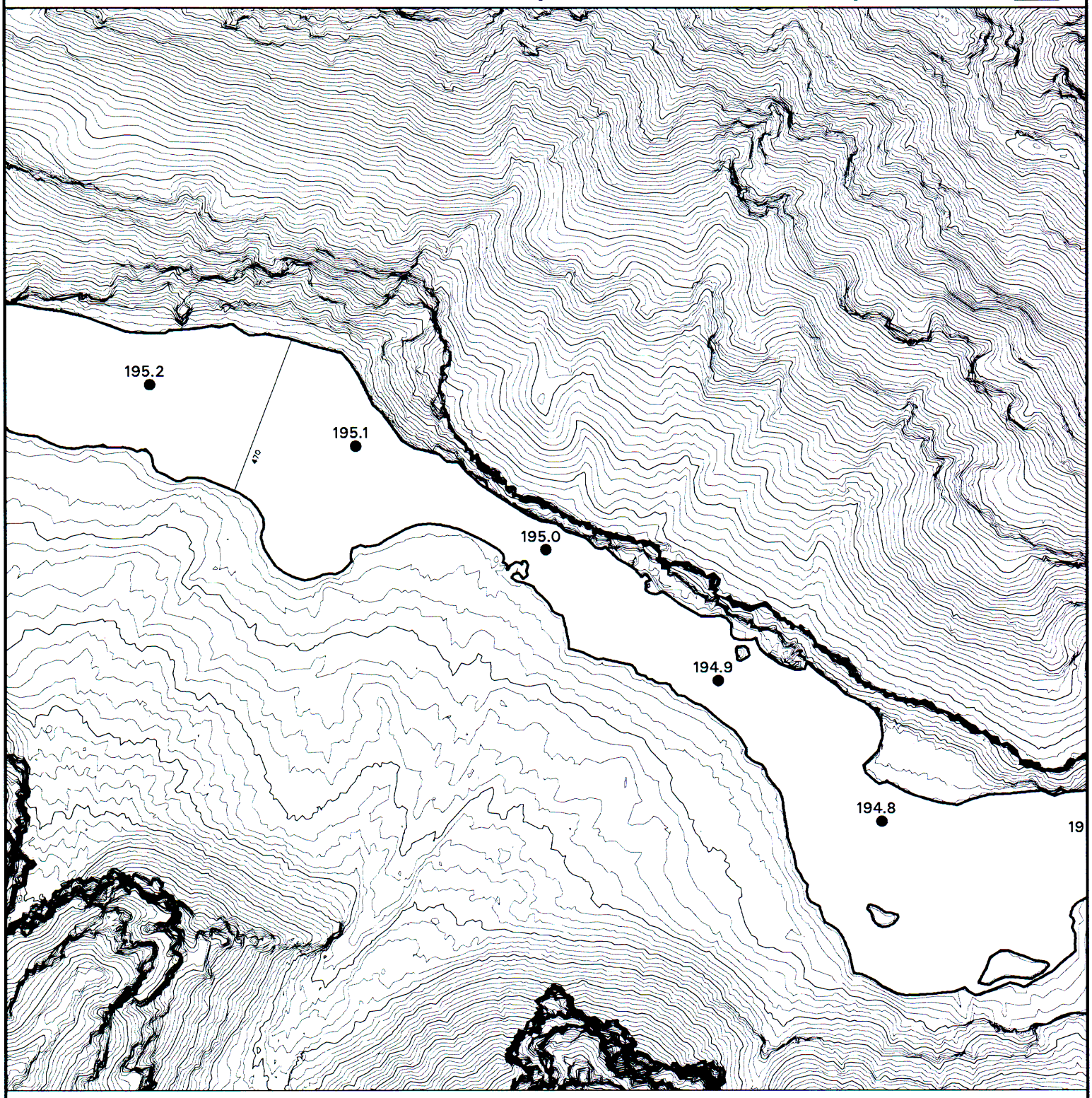

- GCMRC River Miles (Circle)
- **USGS Birdseye Mileage (Star)**
- ***Belknap River Guide (Triangle)***
- *Stevens River Guide (Square)*
- Two & Ten-Meter Contours
  With One-Meter River-Surface Elevations
- Camps (S=small, M=medium & L=large)
- Shoreline (8,000 CFS)

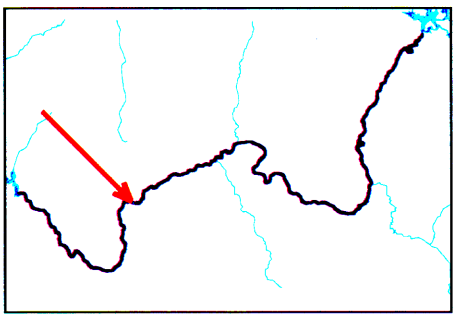

MILES

0 0.1

0 0.1 0.2

KILOMETERS

Scale 1:4,000
Four inches = Quarter Mile

Map location – K:/RIVERGUIDE2002/RM195.MAP
Map created on August 23, 2002 by mbreedlove

River Mile 195.5

GCMRC Centerline with Stevens, Belknap, and USGS River Guide Mile Systems

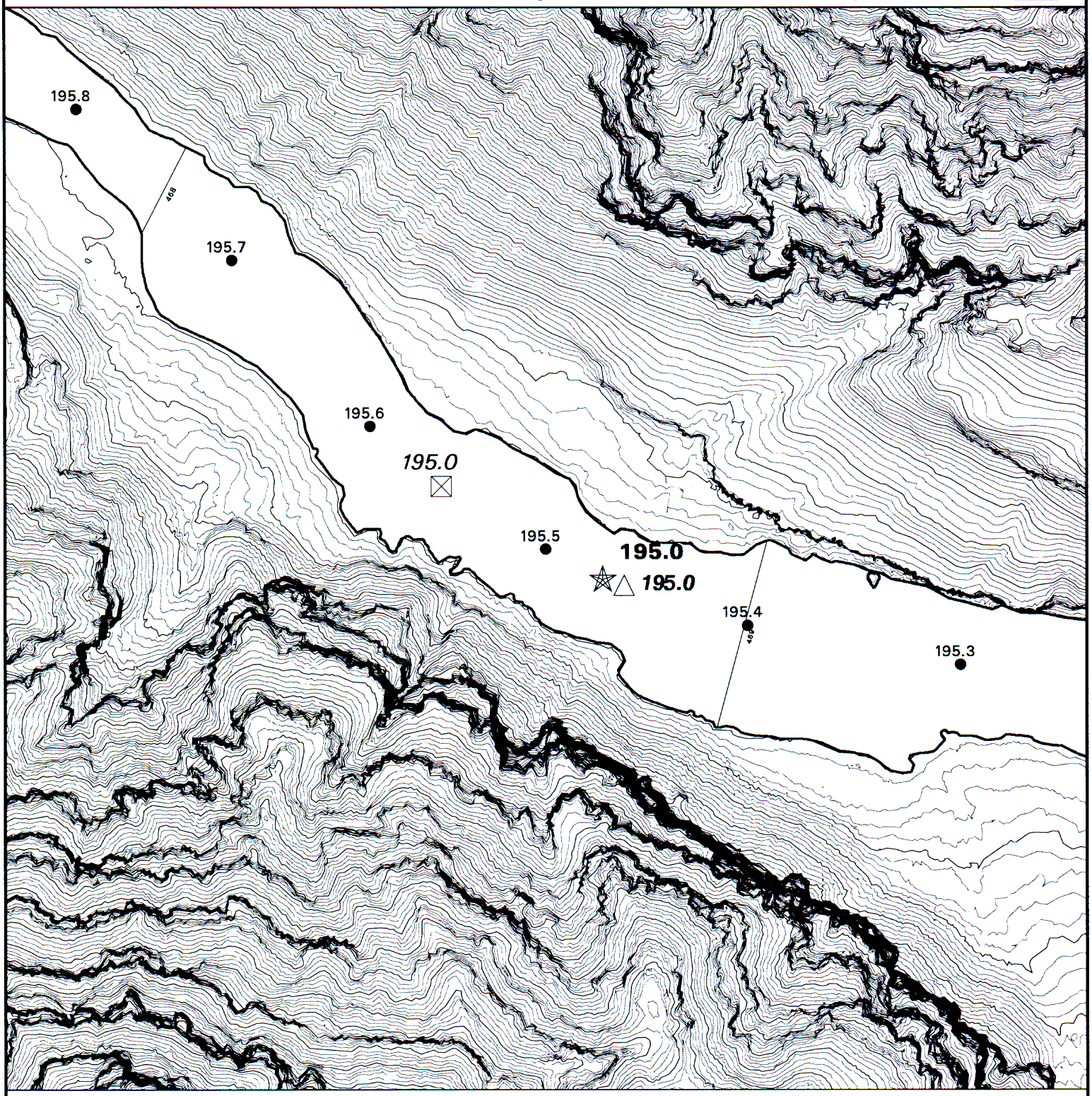

- GCMRC River Miles (Circle)
- **USGS Birdseye Mileage (Star)**
- ***Belknap River Guide (Triangle)***
- *Stevens River Guide (Square)*
- Two & Ten-Meter Contours
  With One-Meter River-Surface Elevations
- Camps (S=small, M=medium & L=large)
- Shoreline (8,000 CFS)

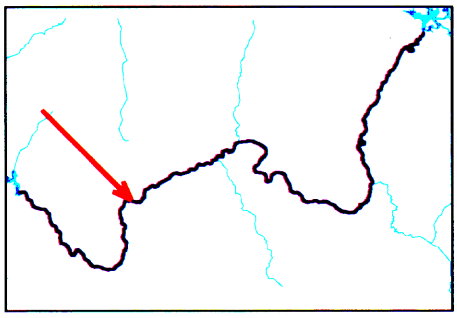

MILES

0 0.1

0 0.1 0.2

KILOMETERS

Scale 1:4,000
Four inches = Quarter Mile

Map location = K:/RIVERGUIDE2002/RM195_5.MAP
Map created on August 23, 2002 by mbreedlove

River Mile 196

GCMRC Centerline with Stevens, Belknap, and USGS River Guide Mile Systems

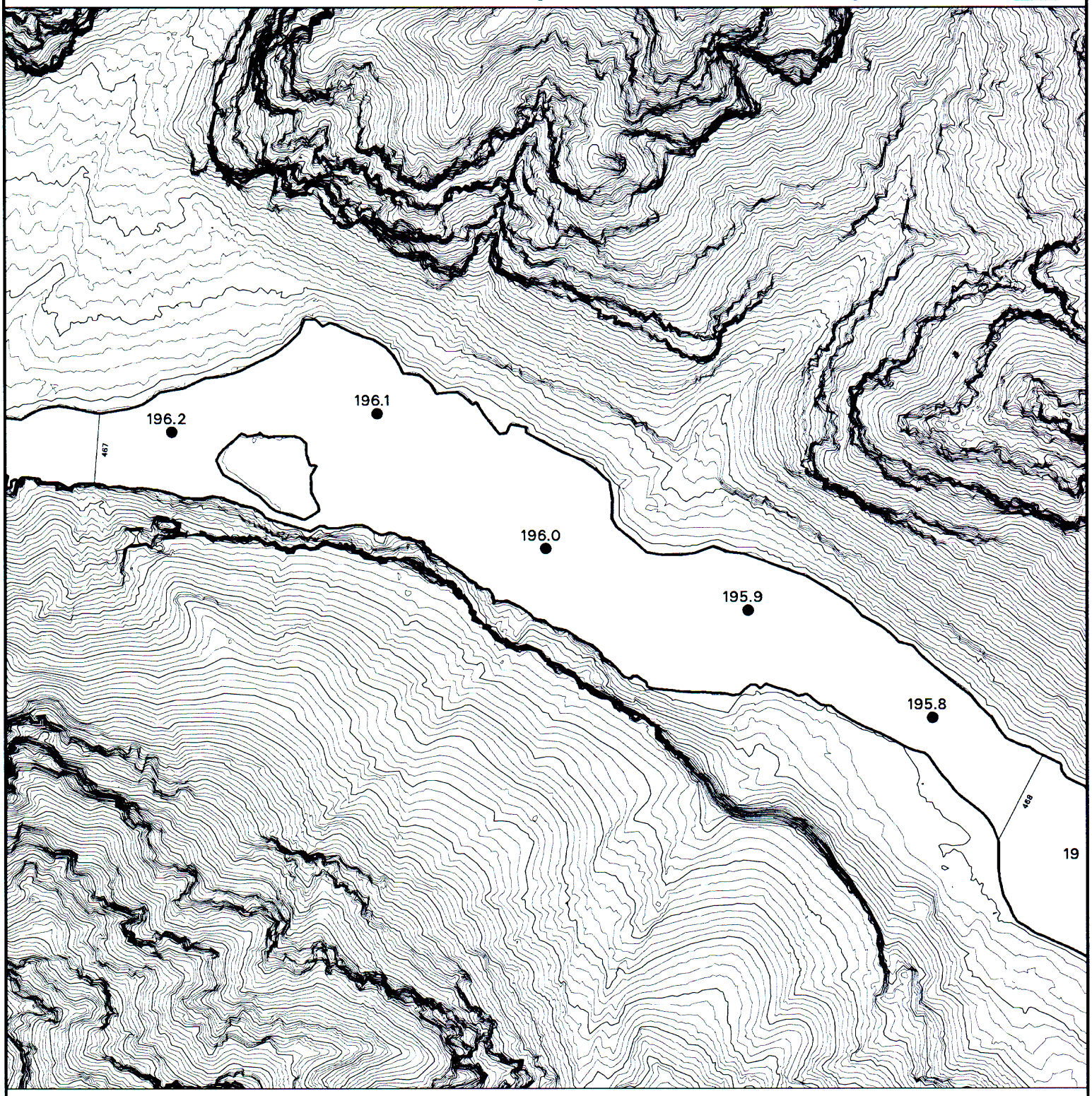

- GCMRC River Miles (Circle)
- **USGS Birdseye Mileage (Star)**
- ***Belknap River Guide (Triangle)***
- *Stevens River Guide (Square)*
- Two & Ten-Meter Contours
  With One-Meter River-Surface Elevations
- Camps (S=small, M=medium & L=large)
- Shoreline (8,000 CFS)

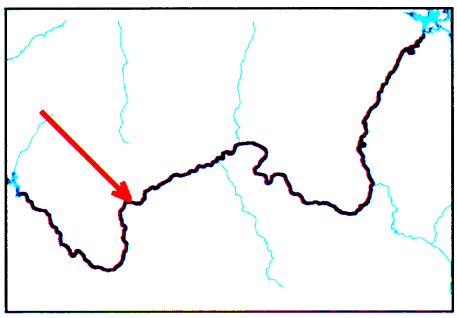

MILES

0 — 0.1

0 — 0.1 — 0.2

KILOMETERS

Scale 1:4,000
Four inches = Quarter Mile

Map location – K:/RIVERGUIDE2002/RM196.MAP
Map created on August 23, 2002 by mbreedlove

River Mile 196.5

GCMRC Centerline with Stevens, Belknap, and USGS River Guide Mile Systems

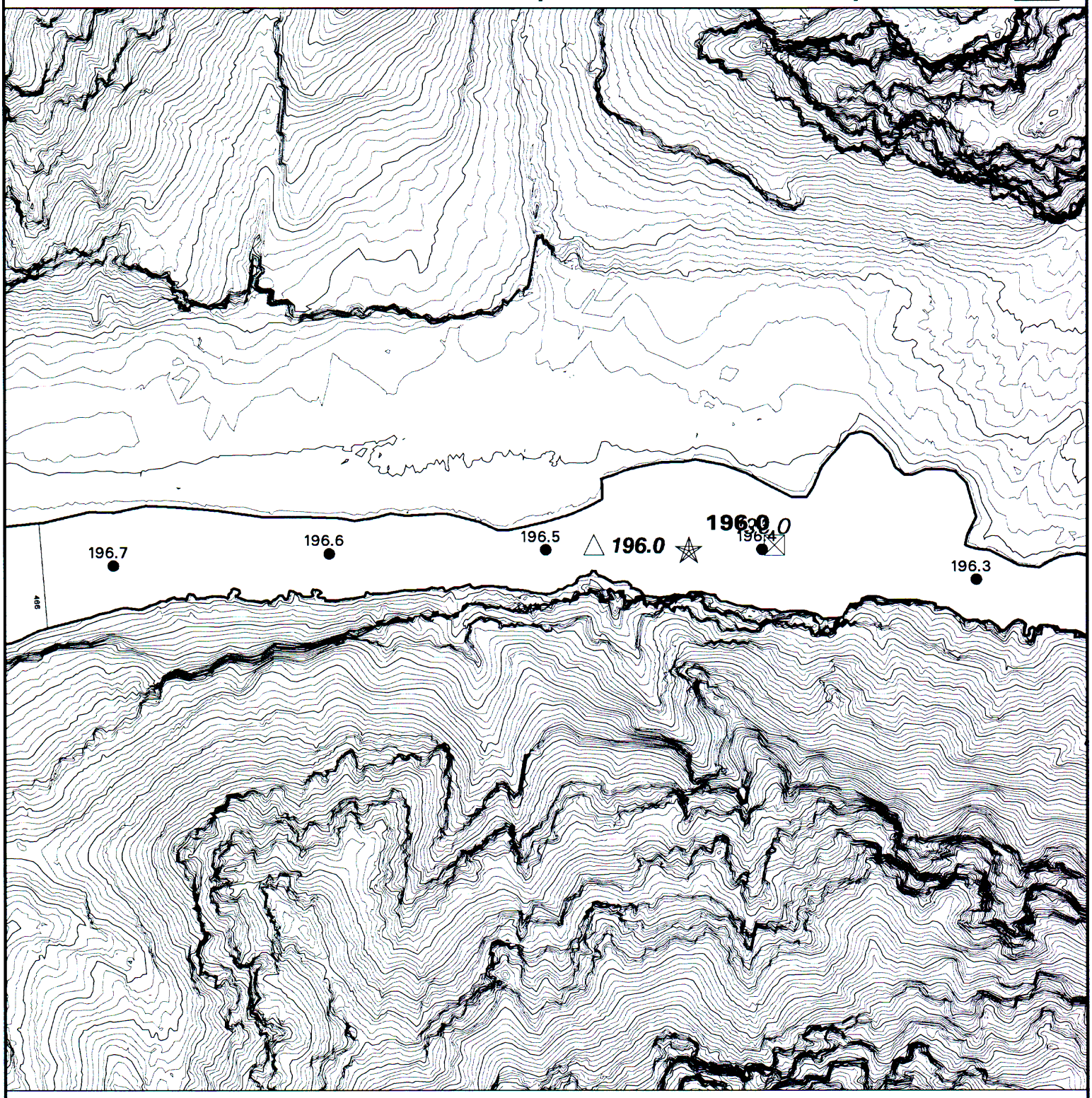

- GCMRC River Miles (Circle)
- **USGS Birdseye Mileage (Star)**
- ***Belknap River Guide (Triangle)***
- *Stevens River Guide (Square)*
- Two & Ten-Meter Contours
  With One-Meter River-Surface Elevations
- Camps (S=small, M=medium & L=large)
- Shoreline (8,000 CFS)

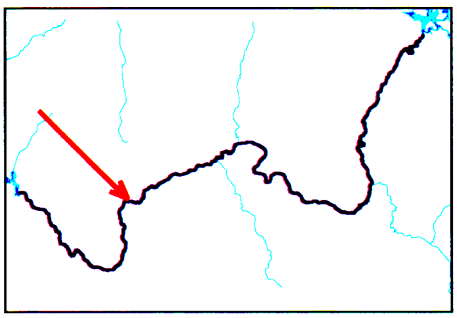

MILES

0 — 0.1

0 — 0.1 — 0.2

KILOMETERS

Scale 1:4,000
Four inches = Quarter Mile

Map location - K:/RIVERGUIDE2002/RM196_5.MAP
Map created on August 23, 2002 by mbreedlove

River Mile 197

GCMRC Centerline with Stevens, Belknap, and USGS River Guide Mile Systems

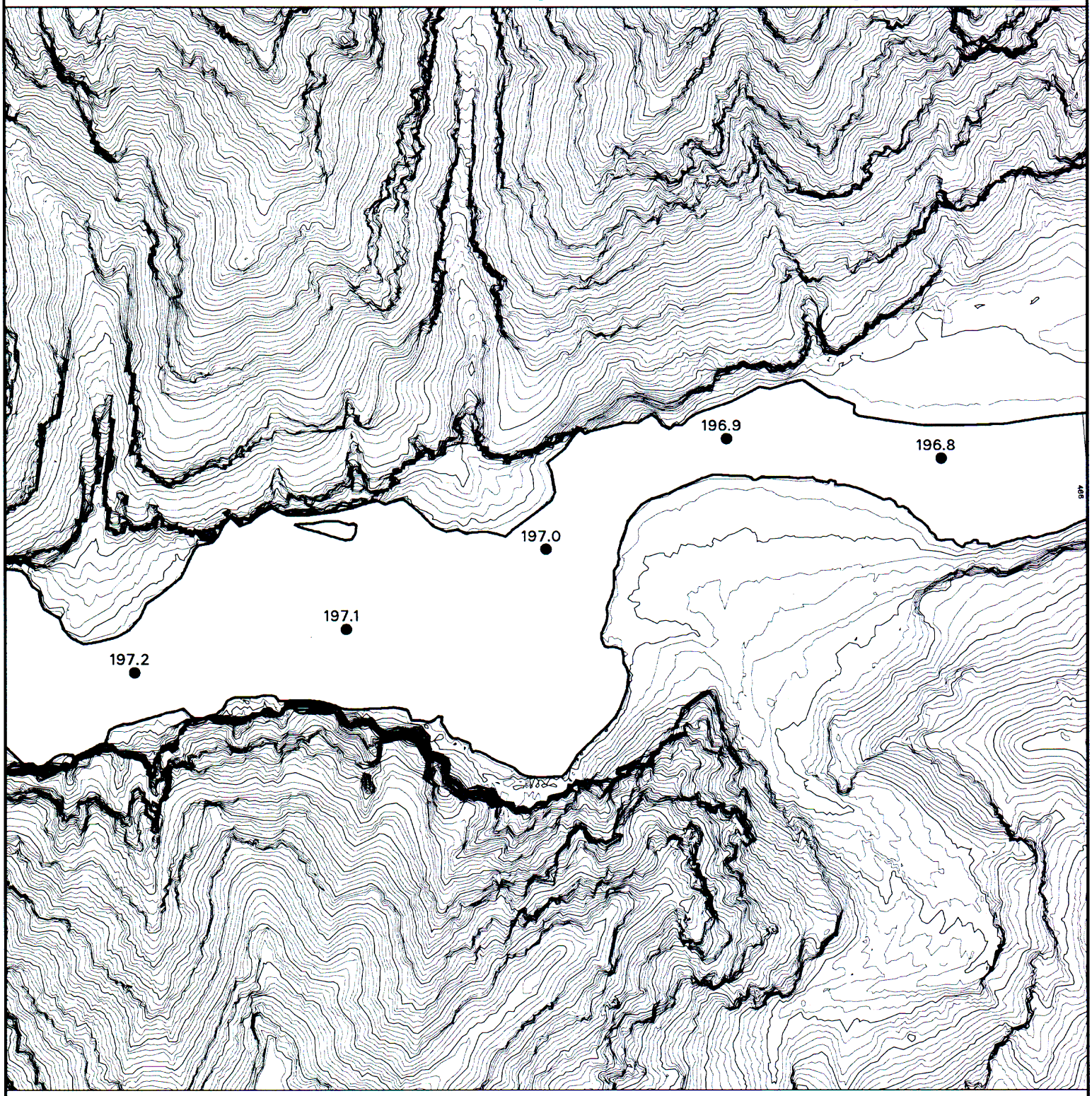

- ● GCMRC River Miles (Circle)
- ☆ **USGS Birdseye Mileage (Star)**
- △ ***Belknap River Guide (Triangle)***
- ☒ *Stevens River Guide (Square)*
- Two & Ten-Meter Contours
  With One-Meter River-Surface Elevations
- Camps (S=small, M=medium & L=large)
- Shoreline (8,000 CFS)

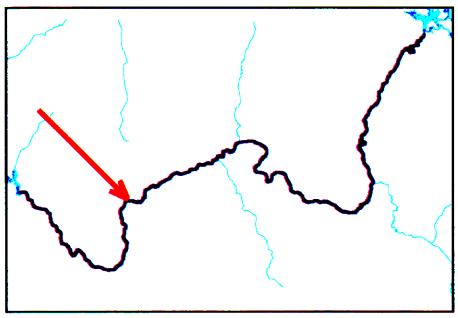

MILES

0 — 0.1

0 — 0.1 — 0.2

KILOMETERS

Scale 1:4,000
Four inches = Quarter Mile

Map location – K:/RIVERGUIDE2002/RM197.MAP
Map created on August 23, 2002 by mbreedlove

River Mile 197.5

GCMRC Centerline with Stevens, Belknap, and USGS River Guide Mile Systems



- GCMRC River Miles (Circle)
- **USGS Birdseye Mileage (Star)**
- ***Belknap River Guide (Triangle)***
- *Stevens River Guide (Square)*
- Two & Ten-Meter Contours
  With One-Meter River-Surface Elevations
- Camps (S=small, M=medium & L=large)
- Shoreline (8,000 CFS)

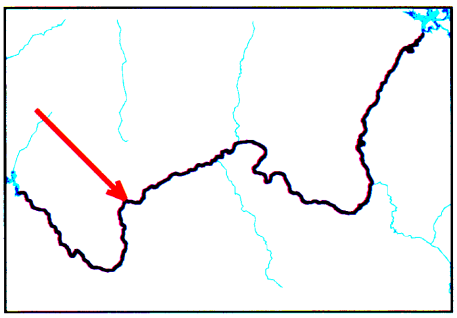

MILES

0 0.1

0 0.1 0.2

KILOMETERS

Scale 1:4,000
Four inches = Quarter Mile

Map location – K:/RIVERGUIDE2002/RM197_5.MAP
Map created on August 23, 2002 by mbreedlove

River Mile 198

GCMRC Centerline with Stevens, Belknap, and USGS River Guide Mile Systems



- GCMRC River Miles (Circle)
- **USGS Birdseye Mileage (Star)**
- ***Belknap River Guide (Triangle)***
- *Stevens River Guide (Square)*
- Two & Ten-Meter Contours
  With One-Meter River-Surface Elevations
- Camps (S=small, M=medium & L=large)
- Shoreline (8,000 CFS)

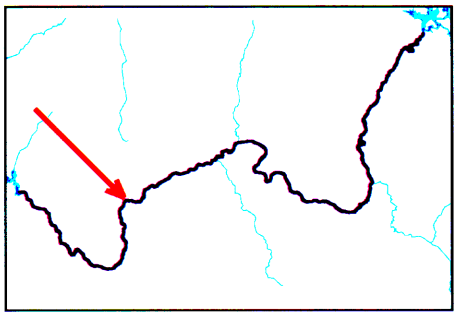

MILES

0 — 0.1

0 — 0.1 — 0.2

KILOMETERS

Scale 1:4,000
Four inches = Quarter Mile

Map location – K:/RIVERGUIDE2002/RM198.MAP
Map created on August 23, 2002 by mbreedlove

River Mile 198.5

GCMRC Centerline with Stevens, Belknap, and USGS River Guide Mile Systems

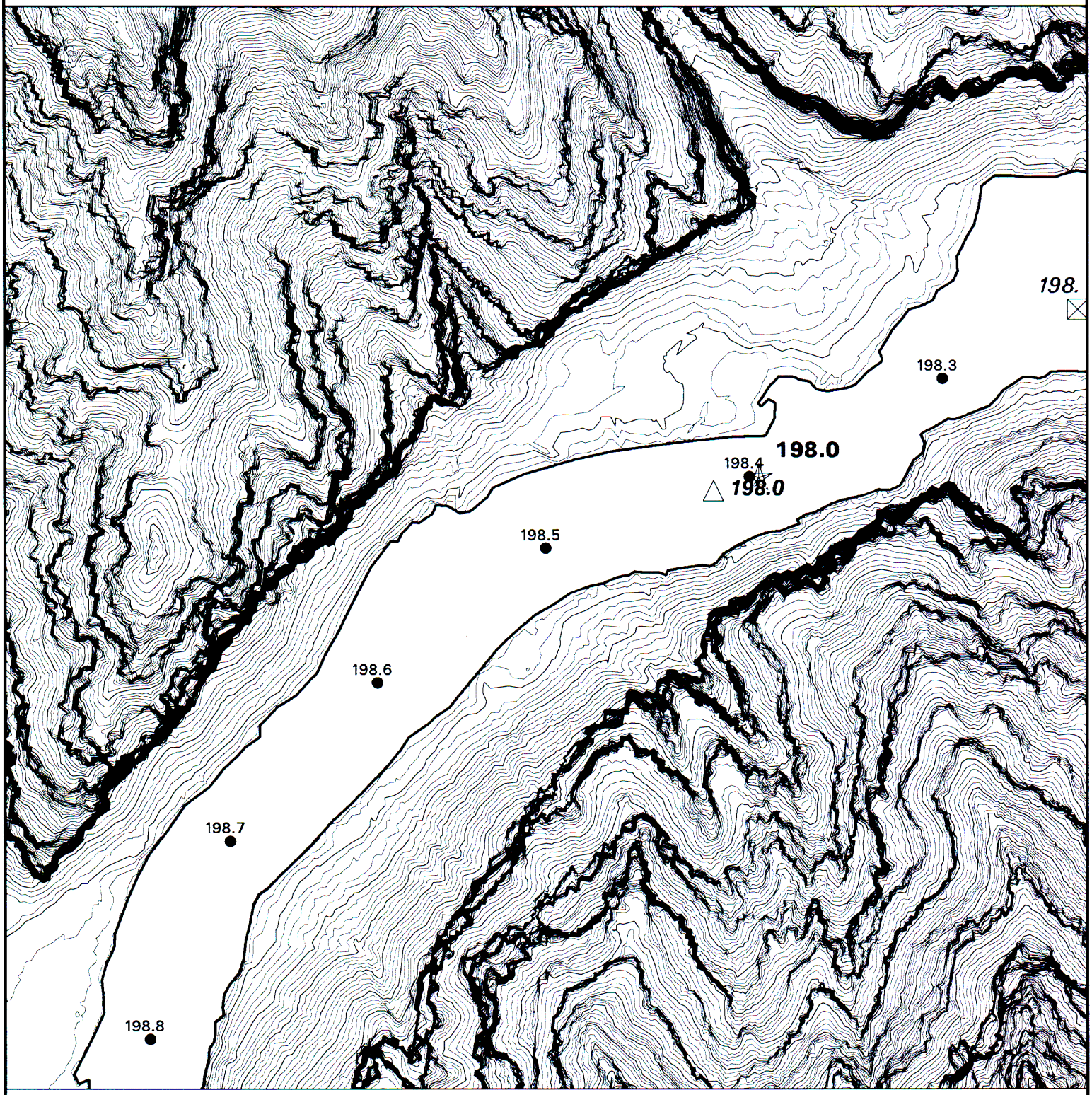

- GCMRC River Miles (Circle)
- **USGS Birdseye Mileage (Star)**
- ***Belknap River Guide (Triangle)***
- *Stevens River Guide (Square)*
- Two & Ten-Meter Contours
  With One-Meter River-Surface Elevations
- Camps (S=small, M=medium & L=large)
- Shoreline (8,000 CFS)

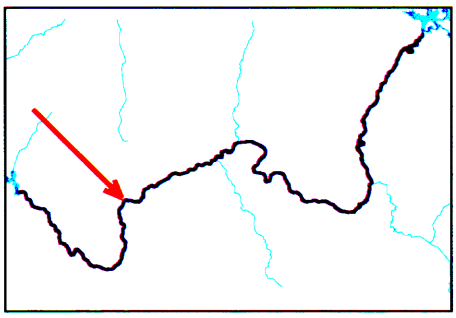

MILES

0 0.1

0 0.1 0.2

KILOMETERS

Scale 1:4,000
Four inches = Quarter Mile

Map location - K:/RIVERGUIDE2002/RM198_5.MAP
Map created on August 23, 2002 by mbreedlove

River Mile 199

GCMRC Centerline with Stevens, Belknap, and USGS River Guide Mile Systems

- GCMRC River Miles (Circle)
- **USGS Birdseye Mileage (Star)**
- ***Belknap River Guide (Triangle)***
- *Stevens River Guide (Square)*
- Two & Ten-Meter Contours
  With One-Meter River-Surface Elevations
- Camps (S=small, M=medium & L=large)
- Shoreline (8,000 CFS)

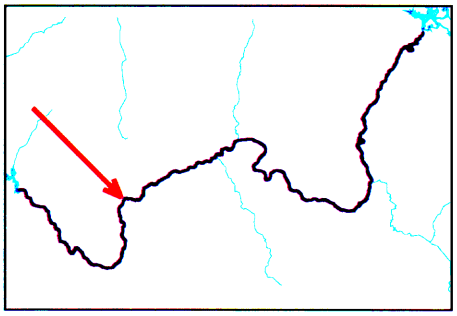

MILES

0 — 0.1

0 — 0.1 — 0.2

KILOMETERS

Scale 1:4,000
Four inches = Quarter Mile

Map location = K:/RIVERGUIDE2002/RM199.MAP
Map created on August 26, 2002 by mbreedlove

River Mile 199.5

GCMRC Centerline with Stevens, Belknap, and USGS River Guide Mile Systems



- GCMRC River Miles (Circle)
- **USGS Birdseye Mileage (Star)**
- ***Belknap River Guide (Triangle)***
- *Stevens River Guide (Square)*
- Two & Ten-Meter Contours
  With One-Meter River-Surface Elevations
- Camps (S=small, M=medium & L=large)
- Shoreline (8,000 CFS)

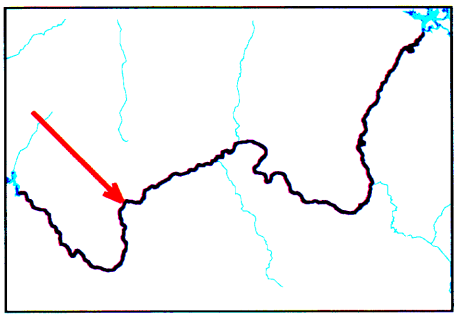

MILES

0 0.1

0 0.1 0.2

KILOMETERS

Scale 1:4,000
Four inches = Quarter Mile

Map location – K:/RIVERGUIDE2002/RM199_5.MAP
Map created on August 23, 2002 by mbreedlove

River Mile 200

GCMRC Centerline with Stevens, Belknap, and USGS River Guide Mile Systems

- GCMRC River Miles (Circle)
- **USGS Birdseye Mileage (Star)**
- ***Belknap River Guide (Triangle)***
- *Stevens River Guide (Square)*
- Two & Ten-Meter Contours
  With One-Meter River-Surface Elevations
- Camps (S=small, M=medium & L=large)
- Shoreline (8,000 CFS)

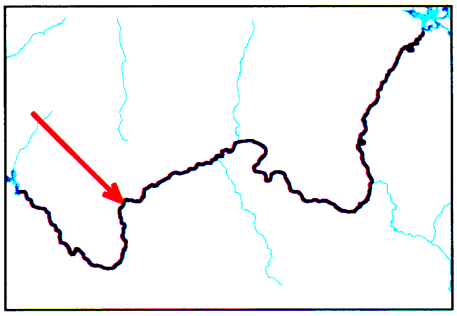

MILES

0 — 0.1

0 — 0.1 — 0.2

KILOMETERS

Scale 1:4,000
Four inches = Quarter Mile

Map location = K:/RIVERGUIDE2002/RM200.MAP
Map created on August 23, 2002 by mbreedlove

River Mile 200.5

GCMRC Centerline with Stevens, Belknap, and USGS River Guide Mile Systems

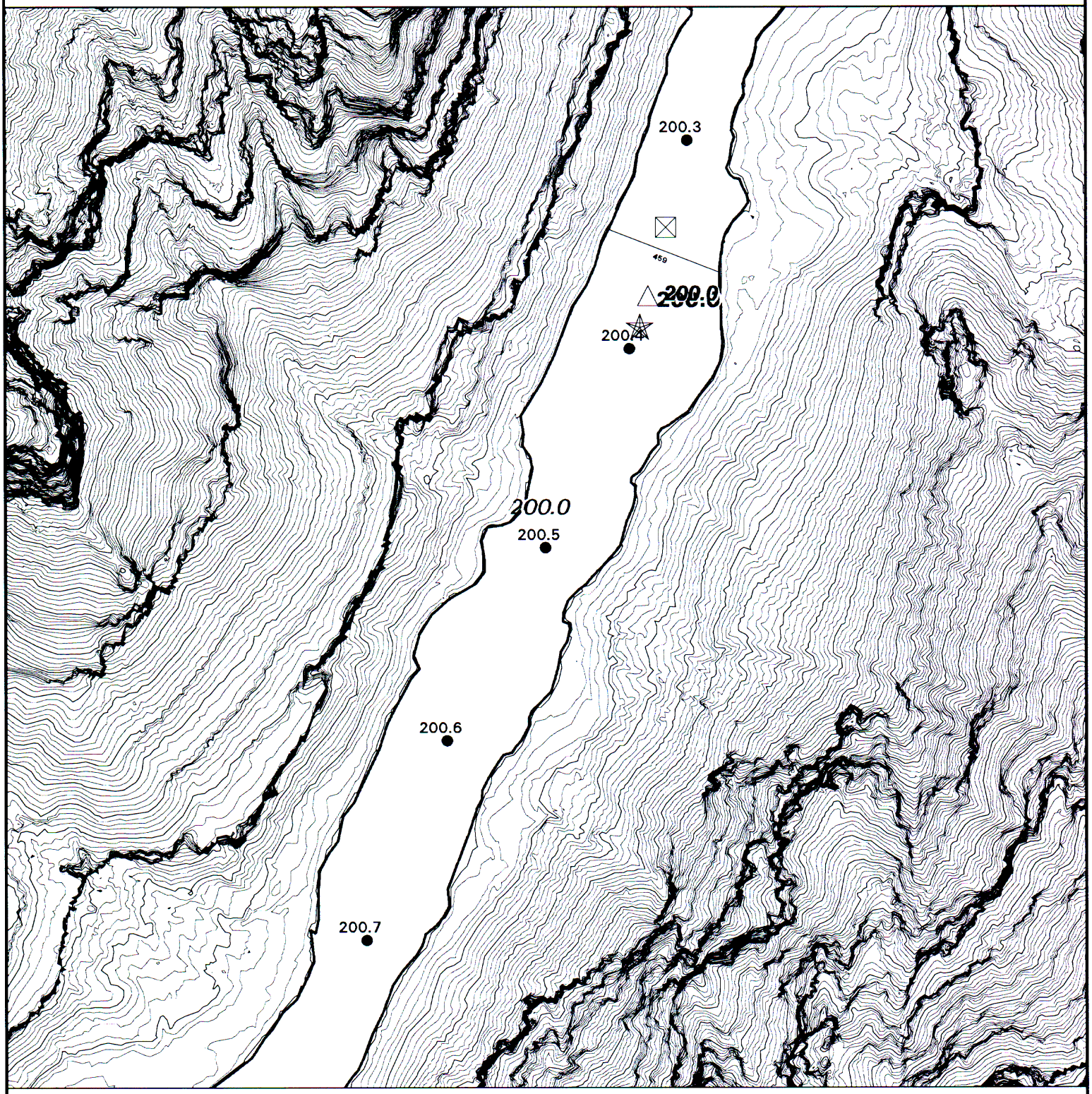

- GCMRC River Miles (Circle)
- **USGS Birdseye Mileage (Star)**
- ***Belknap River Guide (Triangle)***
- *Stevens River Guide (Square)*
- Two & Ten-Meter Contours
  With One-Meter River-Surface Elevations
- Camps (S=small, M=medium & L=large)
- Shoreline (8,000 CFS)

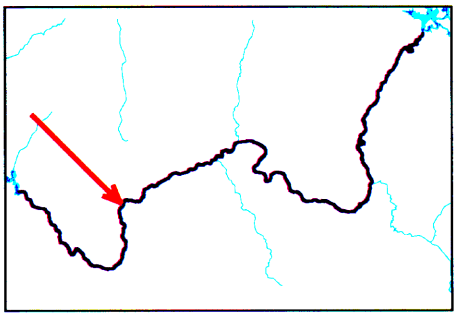

MILES

0 0.1

0 0.1 0.2

KILOMETERS

Scale 1:4,000
Four inches = Quarter Mile

Map location = K:/RIVERGUIDE2002/RM200_5.MAP
Map created on August 23, 2002 by mbreedlove

River Mile 201

GCMRC Centerline with Stevens, Belknap, and USGS River Guide Mile Systems

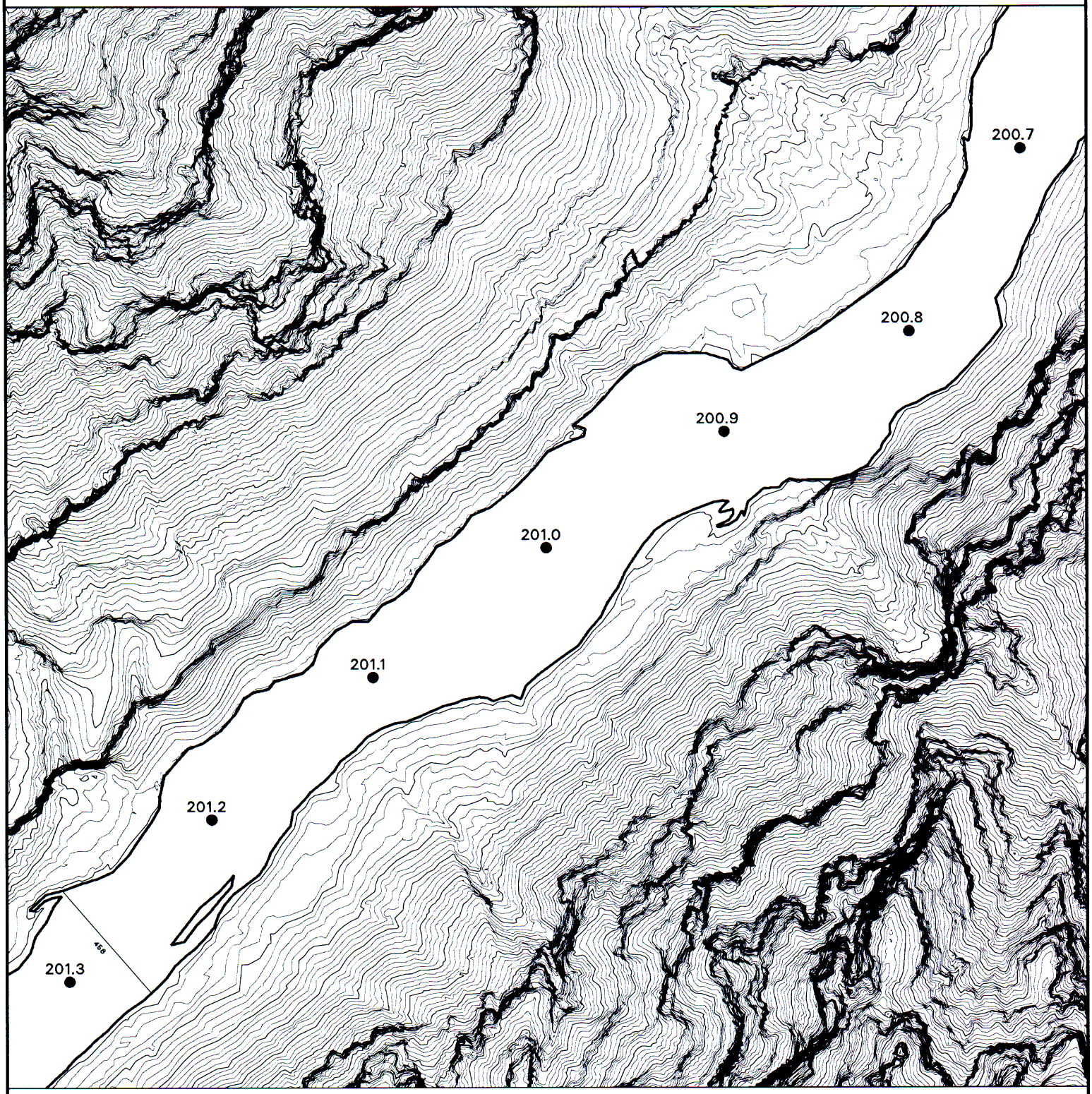

- GCMRC River Miles (Circle)
- **USGS Birdseye Mileage (Star)**
- ***Belknap River Guide (Triangle)***
- *Stevens River Guide (Square)*
- Two & Ten-Meter Contours
  With One-Meter River-Surface Elevations
- Camps (S=small, M=medium & L=large)
- Shoreline (8,000 CFS)

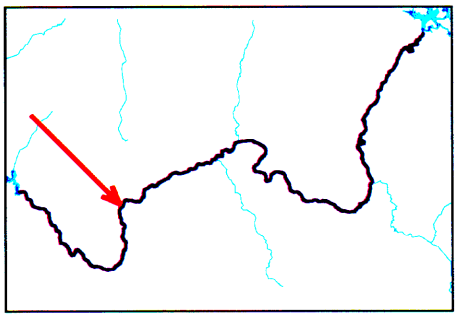

MILES

0 0.1

0 0.1 0.2

KILOMETERS

Scale 1:4,000
Four inches = Quarter Mile

Map location - K:/RIVERGUIDE2002/RM201.MAP
Map created on August 23, 2002 by mbreedlove

River Mile 201.5

GCMRC Centerline with Stevens, Belknap, and USGS River Guide Mile Systems

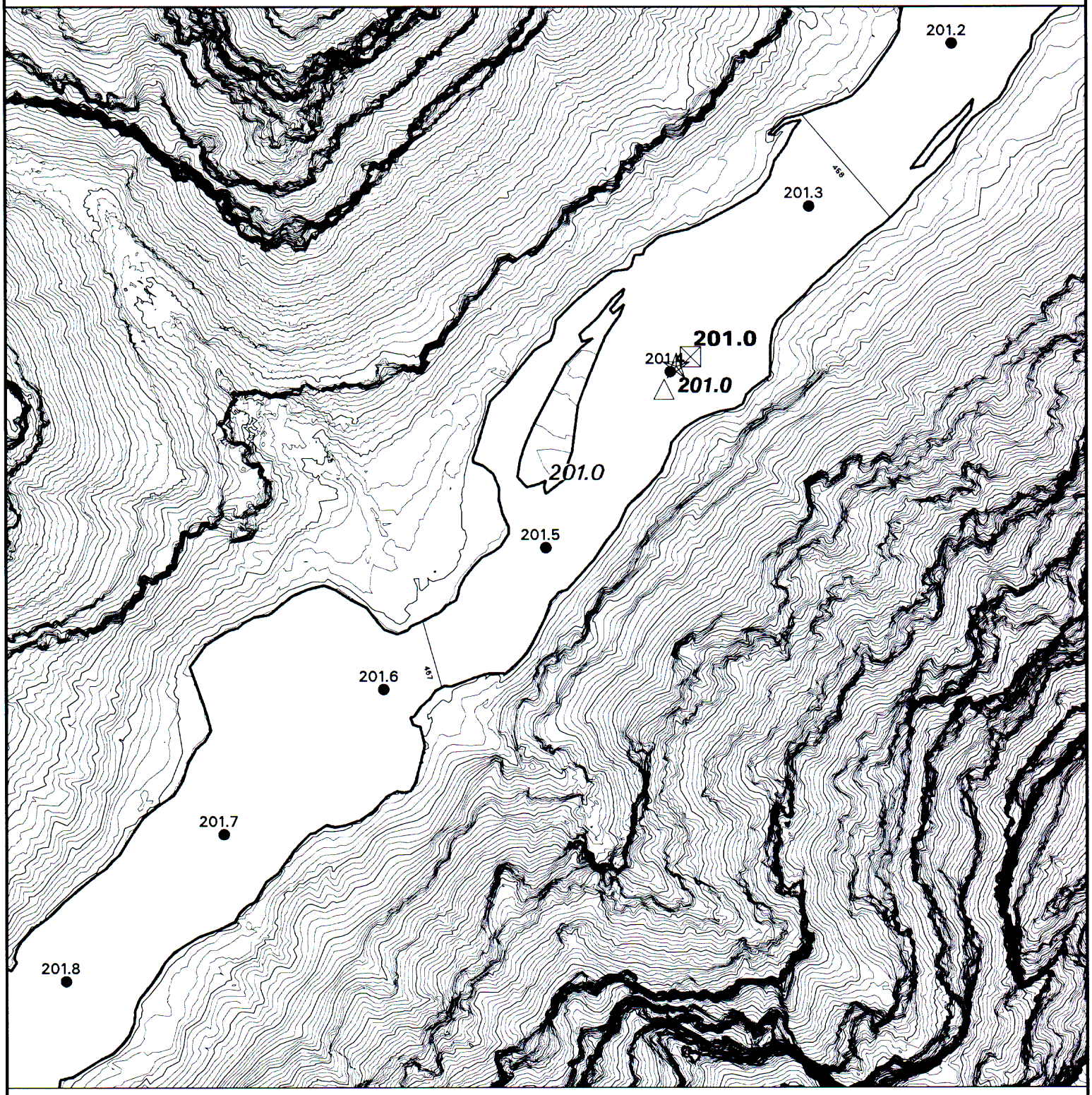

- GCMRC River Miles (Circle)
- **USGS Birdseye Mileage (Star)**
- ***Belknap River Guide (Triangle)***
- *Stevens River Guide (Square)*
- Two & Ten-Meter Contours
  With One-Meter River-Surface Elevations
- Camps (S=small, M=medium & L=large)
- Shoreline (8,000 CFS)

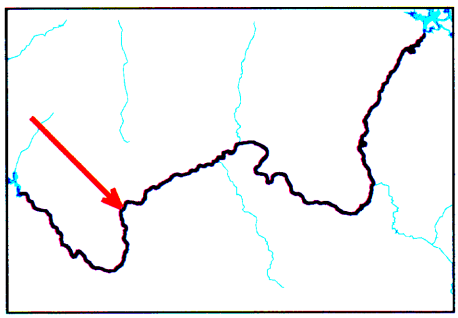

MILES

0 0.1

0 0.1 0.2

KILOMETERS

Scale 1:4,000
Four inches = Quarter Mile

Map location - K:/RIVERGUIDE2002/RM201_5.MAP
Map created on August 23, 2002 by mbreedlove

River Mile 202

GCMRC Centerline with Stevens, Belknap, and USGS River Guide Mile Systems

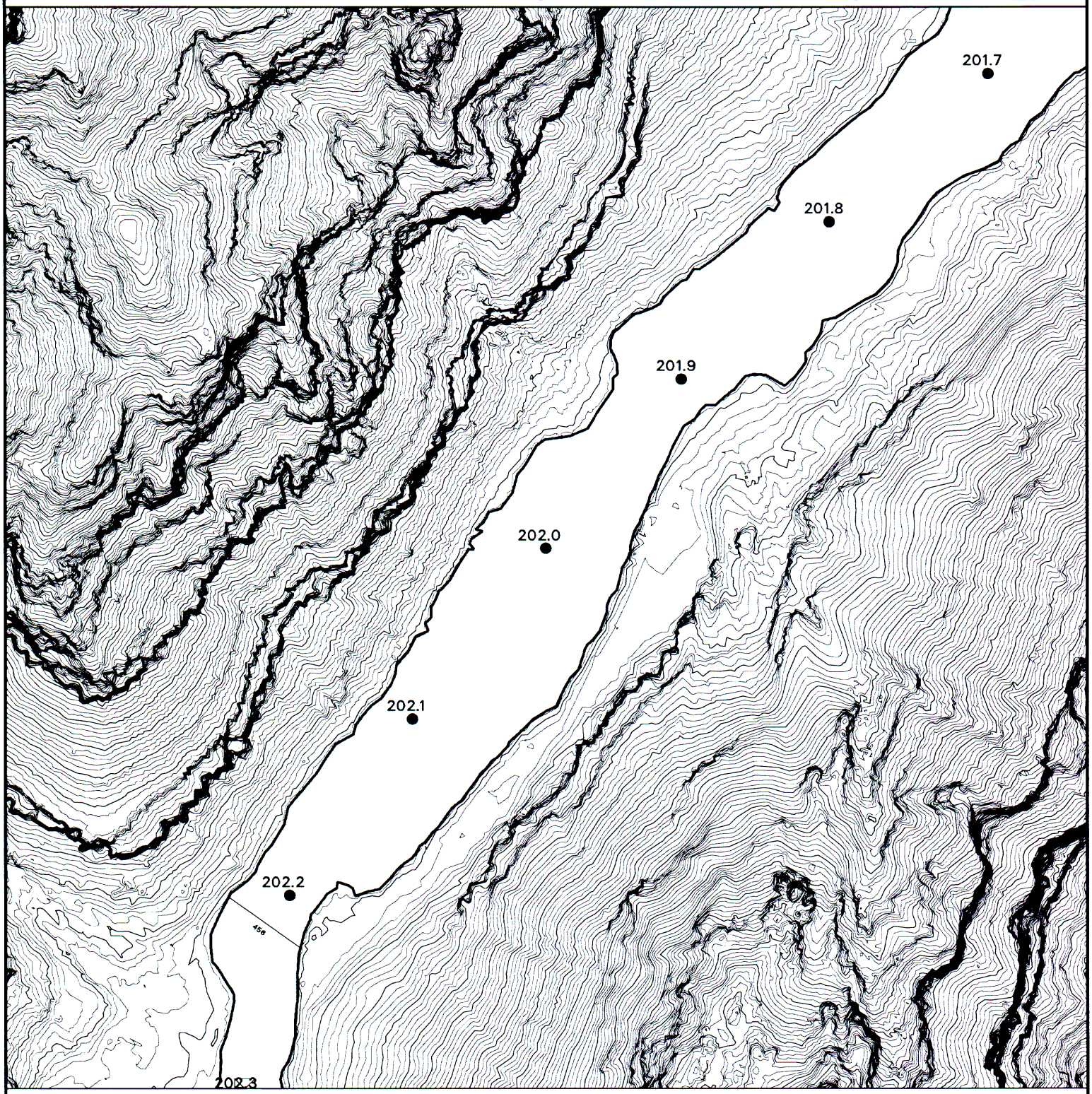

- GCMRC River Miles (Circle)
- **USGS Birdseye Mileage (Star)**
- ***Belknap River Guide (Triangle)***
- *Stevens River Guide (Square)*
- Two & Ten-Meter Contours
  With One-Meter River-Surface Elevations
- Camps (S=small, M=medium & L=large)
- Shoreline (8,000 CFS)

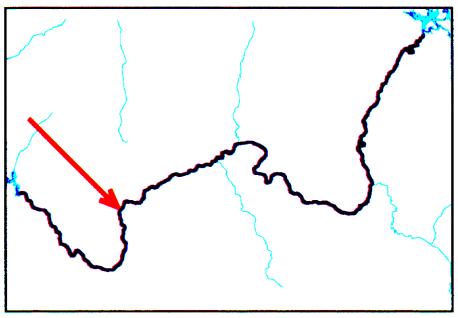

MILES

0 0.1

0 0.1 0.2

KILOMETERS

Scale 1:4,000
Four inches = Quarter Mile

Map location = K:/RIVERGUIDE2002/RM202.MAP
Map created on August 23, 2002 by mbreedlove

River Mile 202.5

GCMRC Centerline with Stevens, Belknap, and USGS River Guide Mile Systems

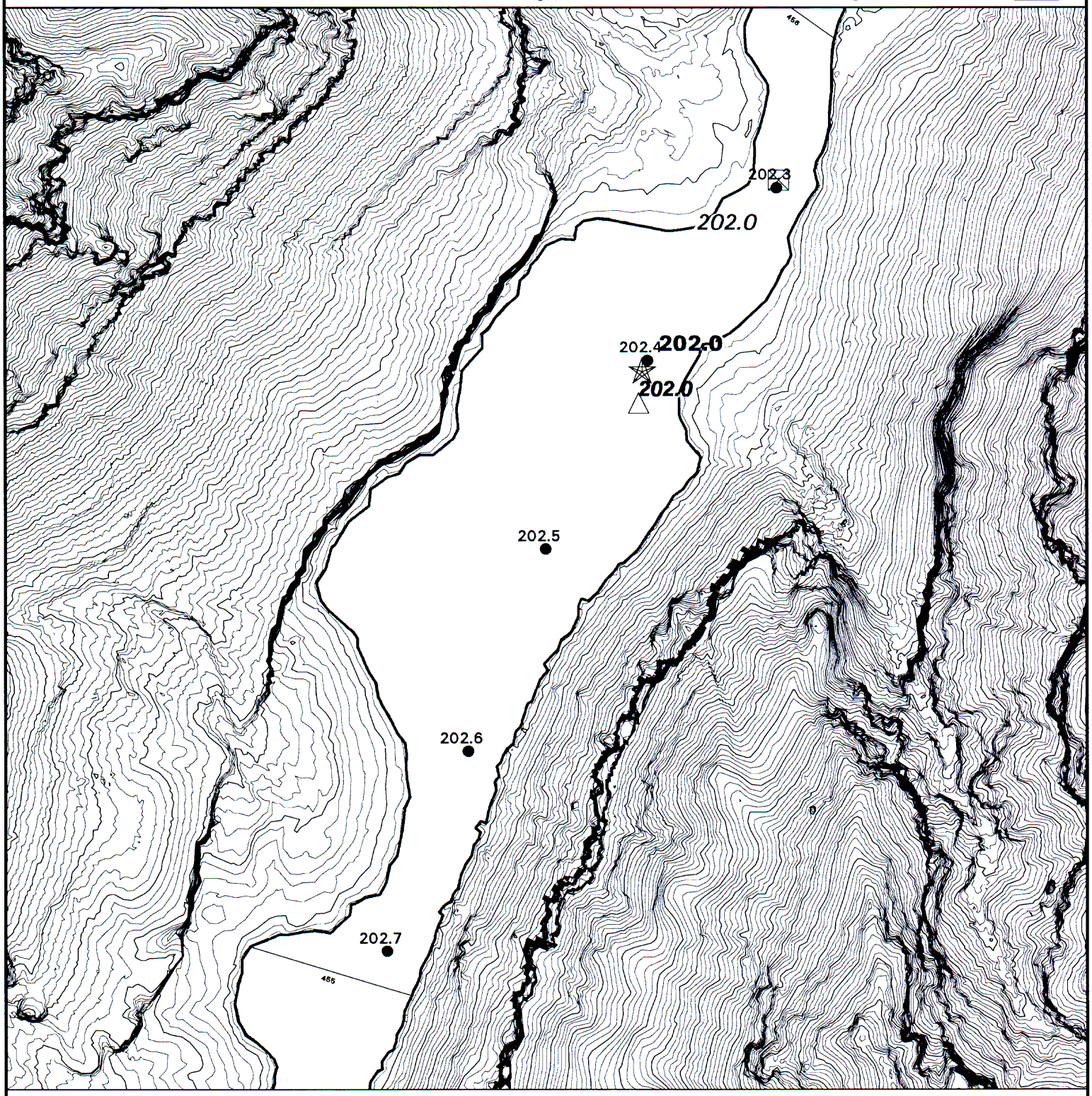

- GCMRC River Miles (Circle)
- **USGS Birdseye Mileage (Star)**
- ***Belknap River Guide (Triangle)***
- *Stevens River Guide (Square)*
- Two & Ten-Meter Contours
  With One-Meter River-Surface Elevations
- Camps (S=small, M=medium & L=large)
- Shoreline (8,000 CFS)

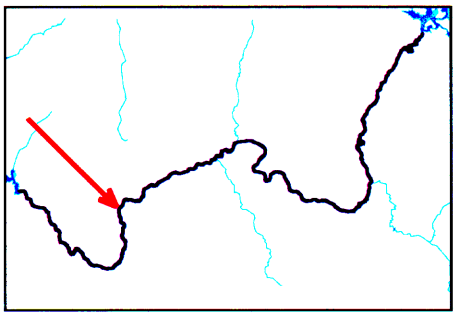

MILES

0 0.1

0 0.1 0.2

KILOMETERS

Scale 1:4,000
Four inches = Quarter Mile

Map location – K:/RIVERGUIDE2002/RM202_5.MAP
Map created on September 09, 2002 by mbreedlove

River Mile 203

GCMRC Centerline with Stevens, Belknap, and USGS River Guide Mile Systems



- GCMRC River Miles (Circle)
- **USGS Birdseye Mileage (Star)**
- ***Belknap River Guide (Triangle)***
- *Stevens River Guide (Square)*
- Two & Ten-Meter Contours
  With One-Meter River-Surface Elevations
- Camps (S=small, M=medium & L=large)
- Shoreline (8,000 CFS)

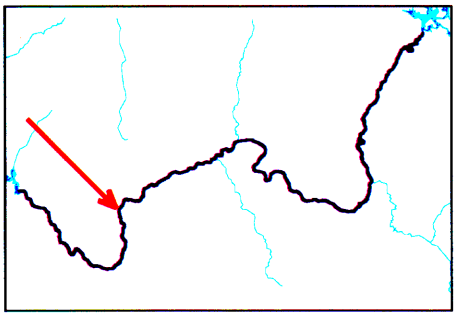

MILES

0 0.1

0 0.1 0.2

KILOMETERS

Scale 1:4,000
Four inches = Quarter Mile

Map location - K:/RIVERGUIDE2002/RM203.MAP
Map created on August 23, 2002 by mbreedlove

River Mile 203.5

GCMRC Centerline with Stevens, Belknap, and USGS River Guide Mile Systems

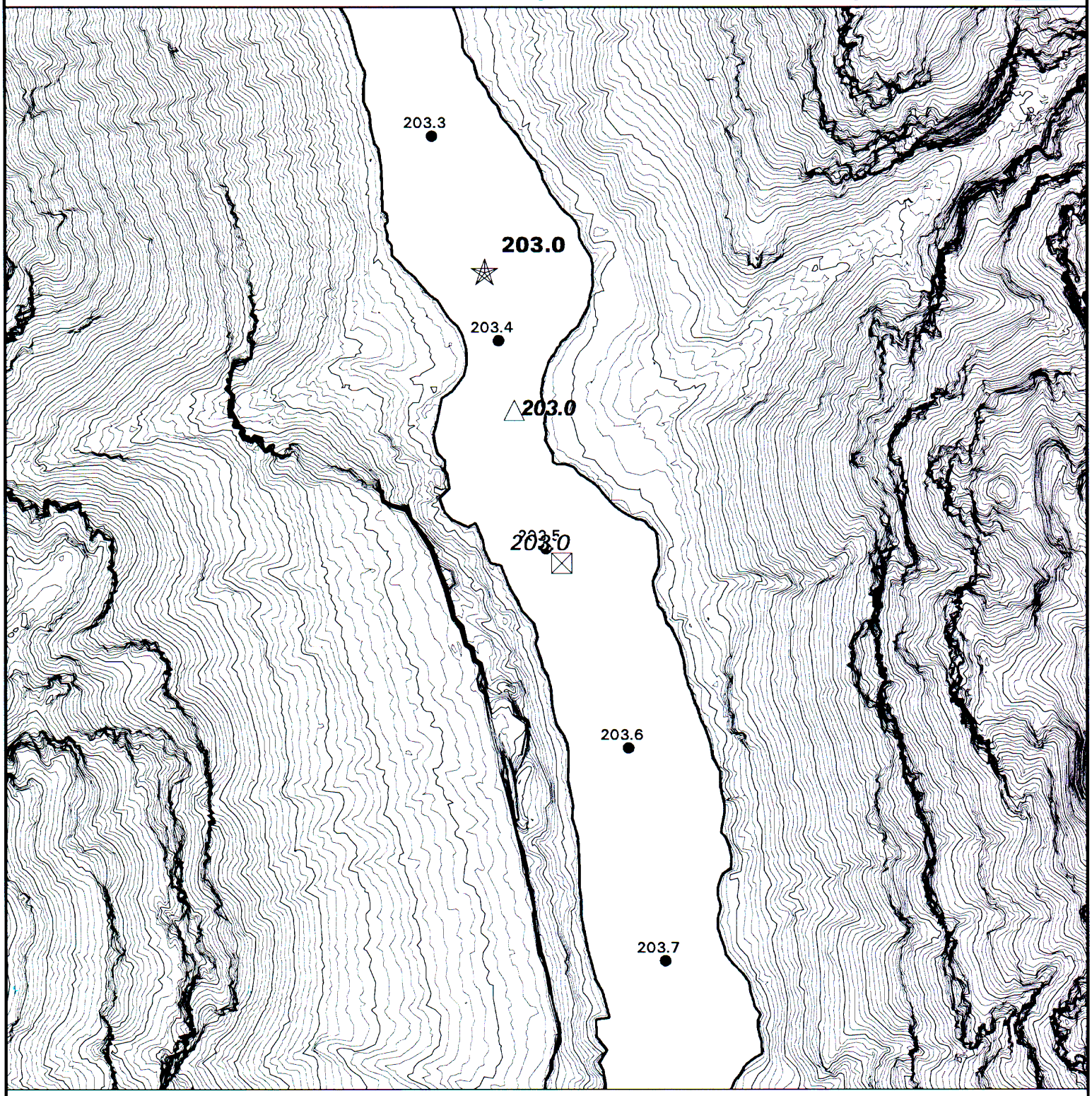

- GCMRC River Miles (Circle)
- **USGS Birdseye Mileage (Star)**
- ***Belknap River Guide (Triangle)***
- *Stevens River Guide (Square)*
- Two & Ten-Meter Contours
  With One-Meter River-Surface Elevations
- Camps (S=small, M=medium & L=large)
- Shoreline (8,000 CFS)

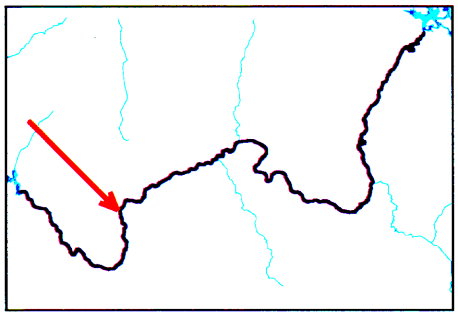

MILES

0 0.1

0 0.1 0.2

KILOMETERS

Scale 1:4,000
Four inches = Quarter Mile

Map location = K:/RIVERGUIDE2002/RM203_5.MAP
Map created on August 23, 2002 by mbreedlove

River Mile 204

GCMRC Centerline with Stevens, Belknap, and USGS River Guide Mile Systems

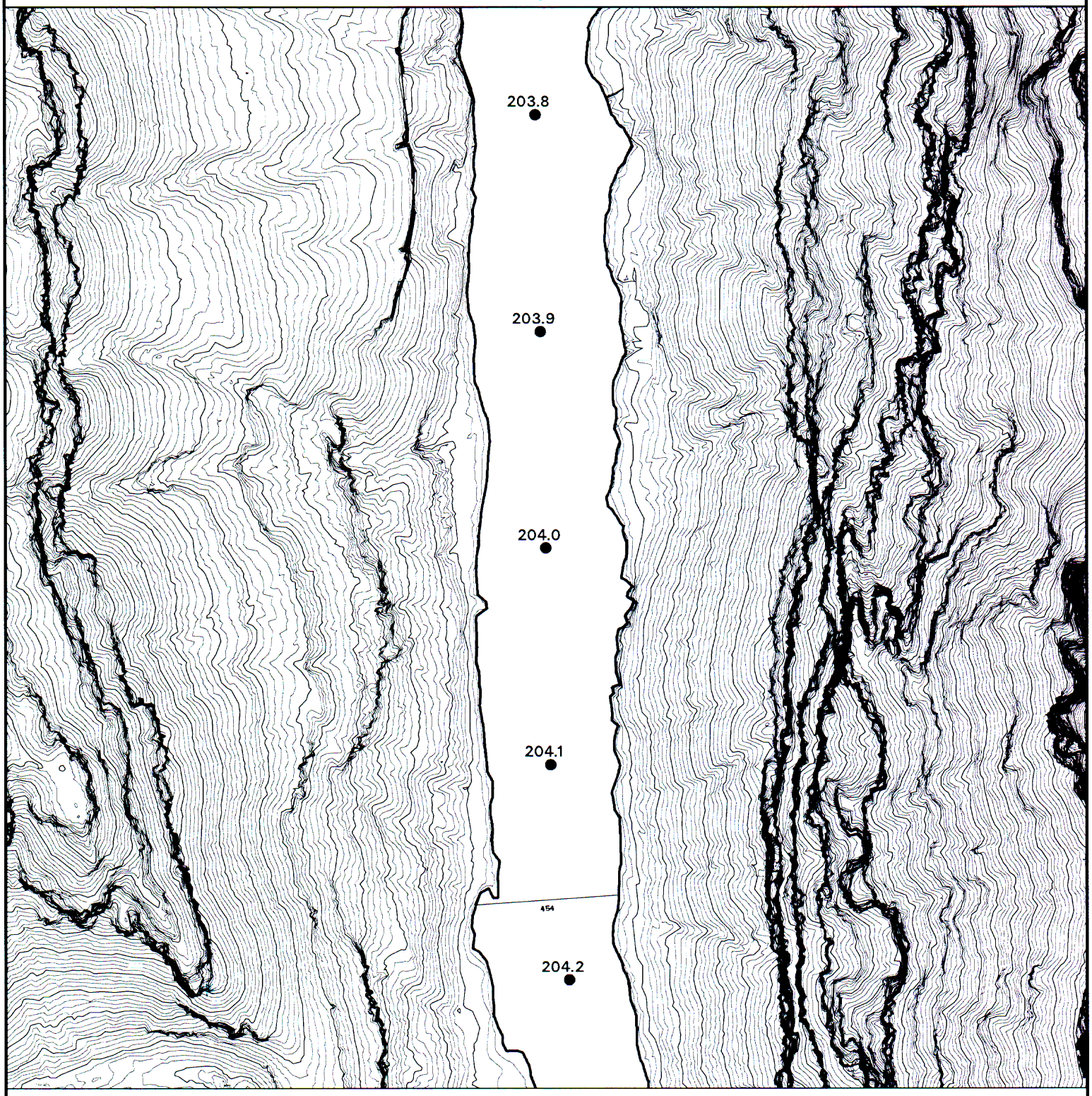

- GCMRC River Miles (Circle)
- **USGS Birdseye Mileage (Star)**
- ***Belknap River Guide (Triangle)***
- *Stevens River Guide (Square)*
- Two & Ten-Meter Contours
  With One-Meter River-Surface Elevations
- Camps (S=small, M=medium & L=large)
- Shoreline (8,000 CFS)

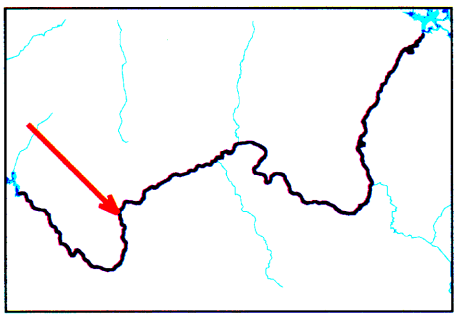

MILES

0 0.1

0 0.1 0.2

KILOMETERS

Scale 1:4,000
Four inches = Quarter Mile

Map location – K:\RIVERGUIDE2002\RM204.MAP
Map created on August 23, 2002 by mbreedlove

River Mile 204.5

GCMRC Centerline with Stevens, Belknap, and USGS River Guide Mile Systems

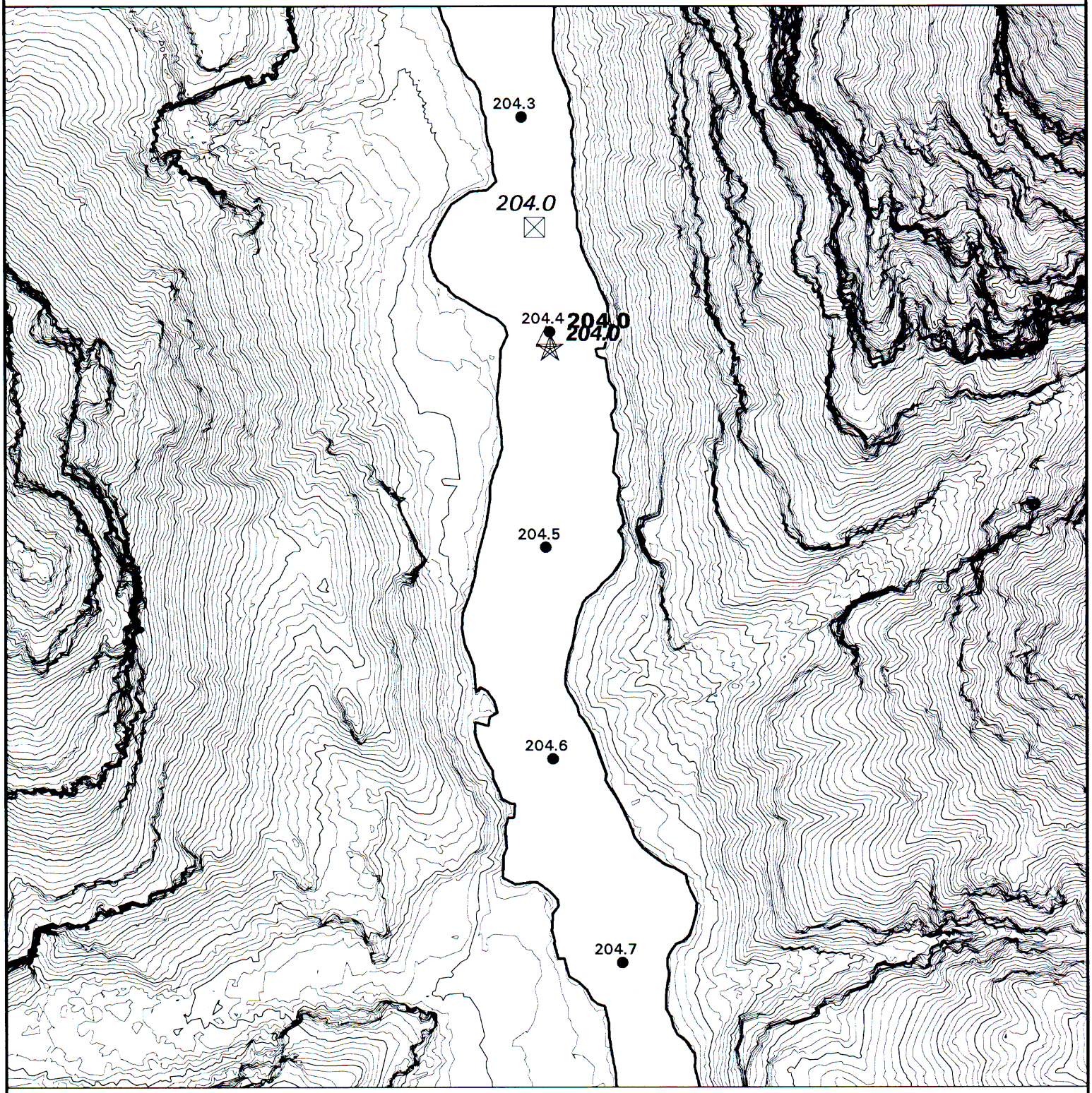

- GCMRC River Miles (Circle)
- **USGS Birdseye Mileage (Star)**
- ***Belknap River Guide (Triangle)***
- *Stevens River Guide (Square)*
- Two & Ten-Meter Contours
  With One-Meter River-Surface Elevations
- Camps (S=small, M=medium & L=large)
- Shoreline (8,000 CFS)

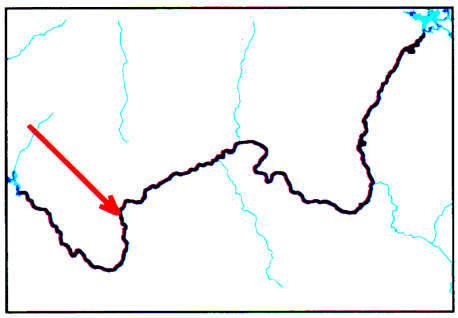

MILES

0 0.1

0 0.1 0.2

KILOMETERS

Scale 1:4,000
Four inches = Quarter Mile

Map location – K:/RIVERGUIDE2002/RM204_5.MAP
Map created on August 23, 2002 by mbreedlove

River Mile 205

GCMRC Centerline with Stevens, Belknap, and USGS River Guide Mile Systems

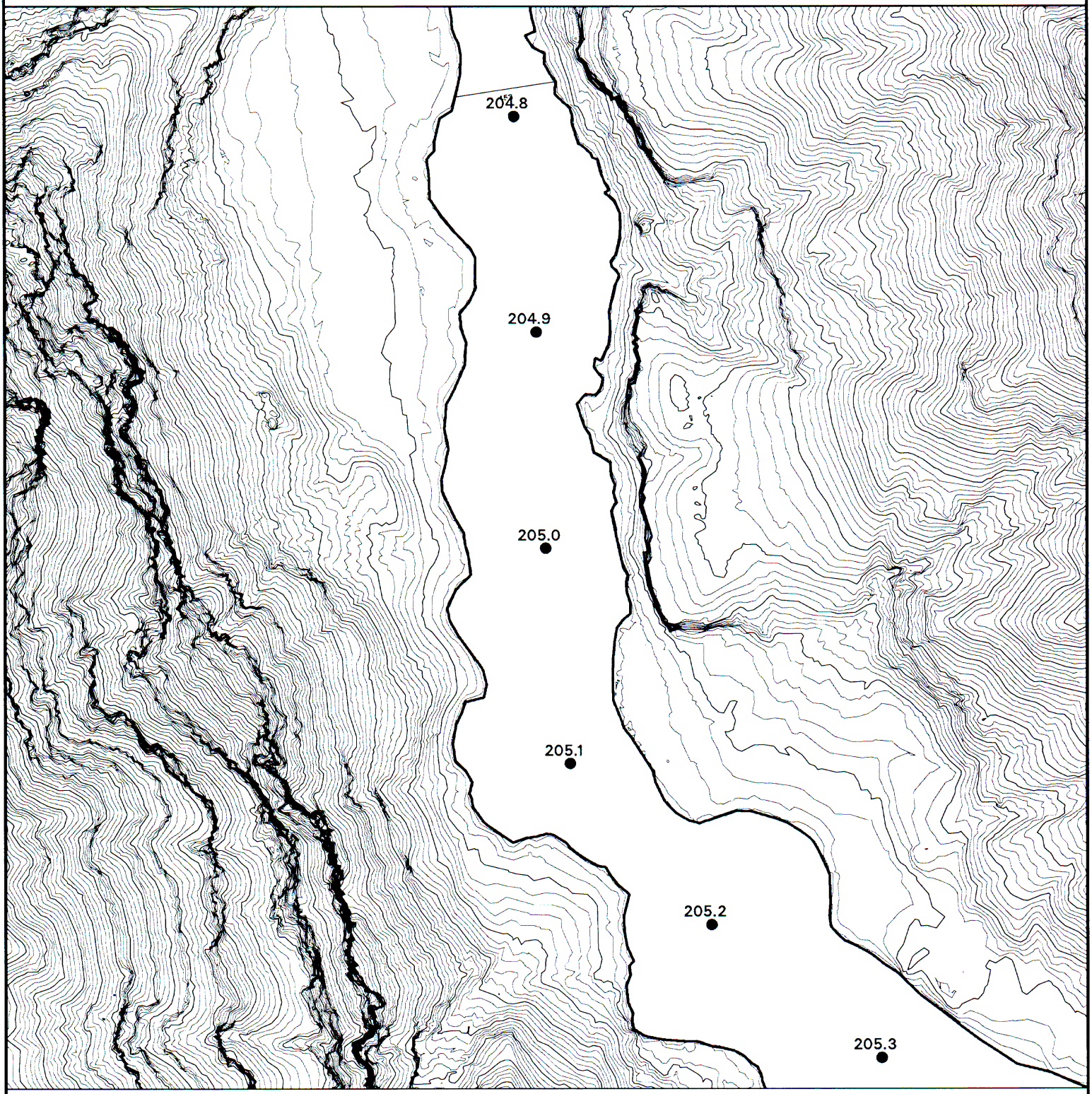

- GCMRC River Miles (Circle)
- **USGS Birdseye Mileage (Star)**
- ***Belknap River Guide (Triangle)***
- *Stevens River Guide (Square)*
- Two & Ten-Meter Contours
  With One-Meter River-Surface Elevations
- Camps (S=small, M=medium & L=large)
- Shoreline (8,000 CFS)

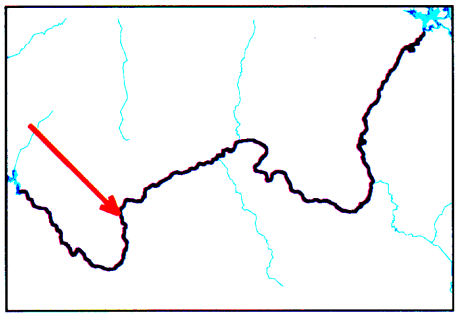

MILES

0 — 0.1

0 — 0.1 — 0.2

KILOMETERS

Scale 1:4,000
Four inches = Quarter Mile

Map location – K:/RIVERGUIDE2002/RM205.MAP
Map created on August 23, 2002 by mbreedlove

River Mile 205.5

GCMRC Centerline with Stevens, Belknap, and USGS River Guide Mile Systems

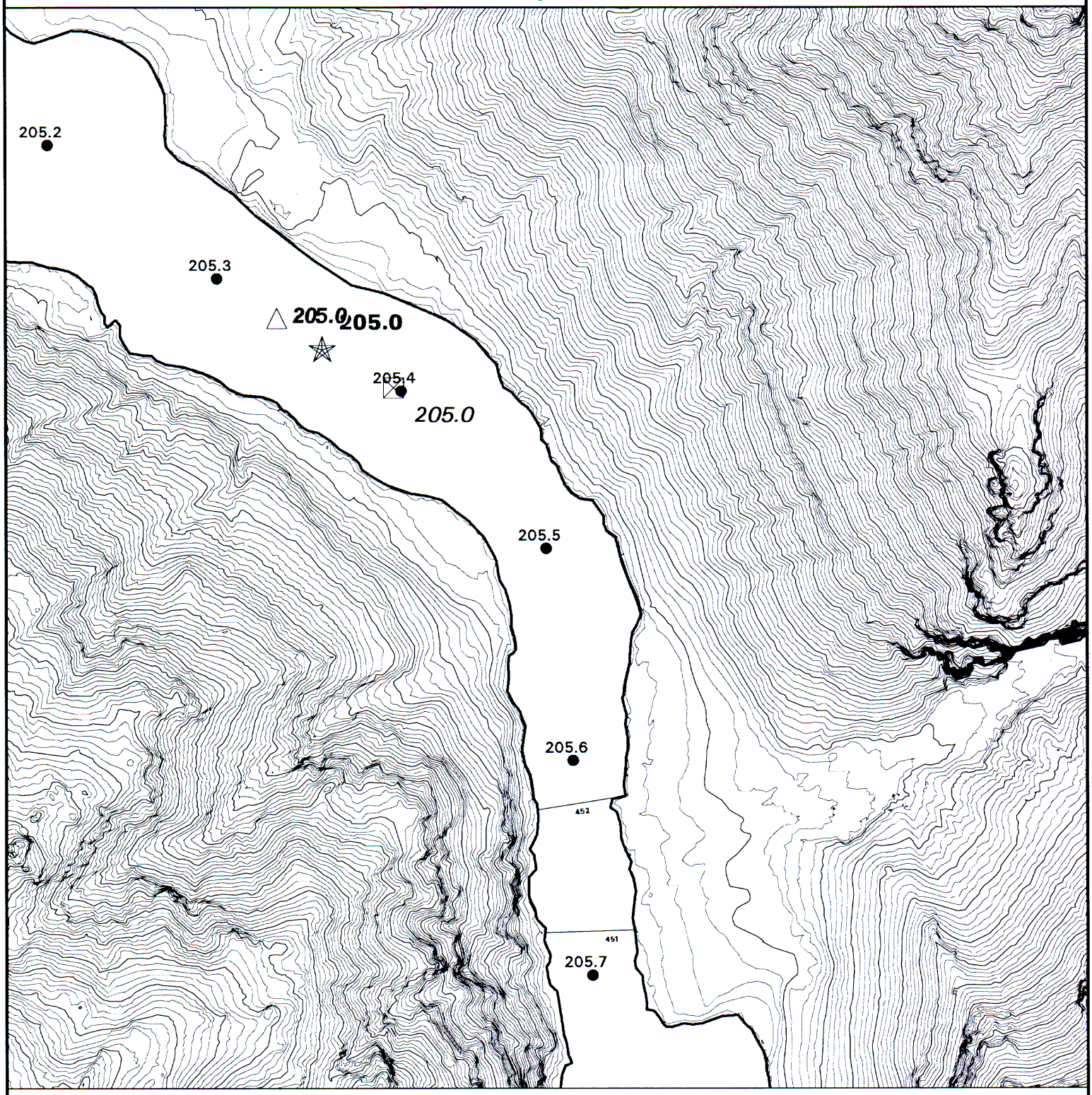

- GCMRC River Miles (Circle)
- **USGS Birdseye Mileage (Star)**
- ***Belknap River Guide (Triangle)***
- *Stevens River Guide (Square)*
- Two & Ten-Meter Contours
  With One-Meter River-Surface Elevations
- Camps (S=small, M=medium & L=large)
- Shoreline (8,000 CFS)

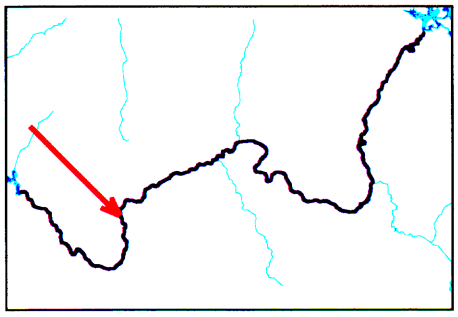

MILES

0 — 0.1

0 — 0.1 — 0.2

KILOMETERS

Scale 1:4,000
Four inches = Quarter Mile

Map location - K:/RIVERGUIDE2002/RM205_5.MAP
Map created on September 04, 2002 by mbreedlove

River Mile 206

GCMRC Centerline with Stevens, Belknap, and USGS River Guide Mile Systems

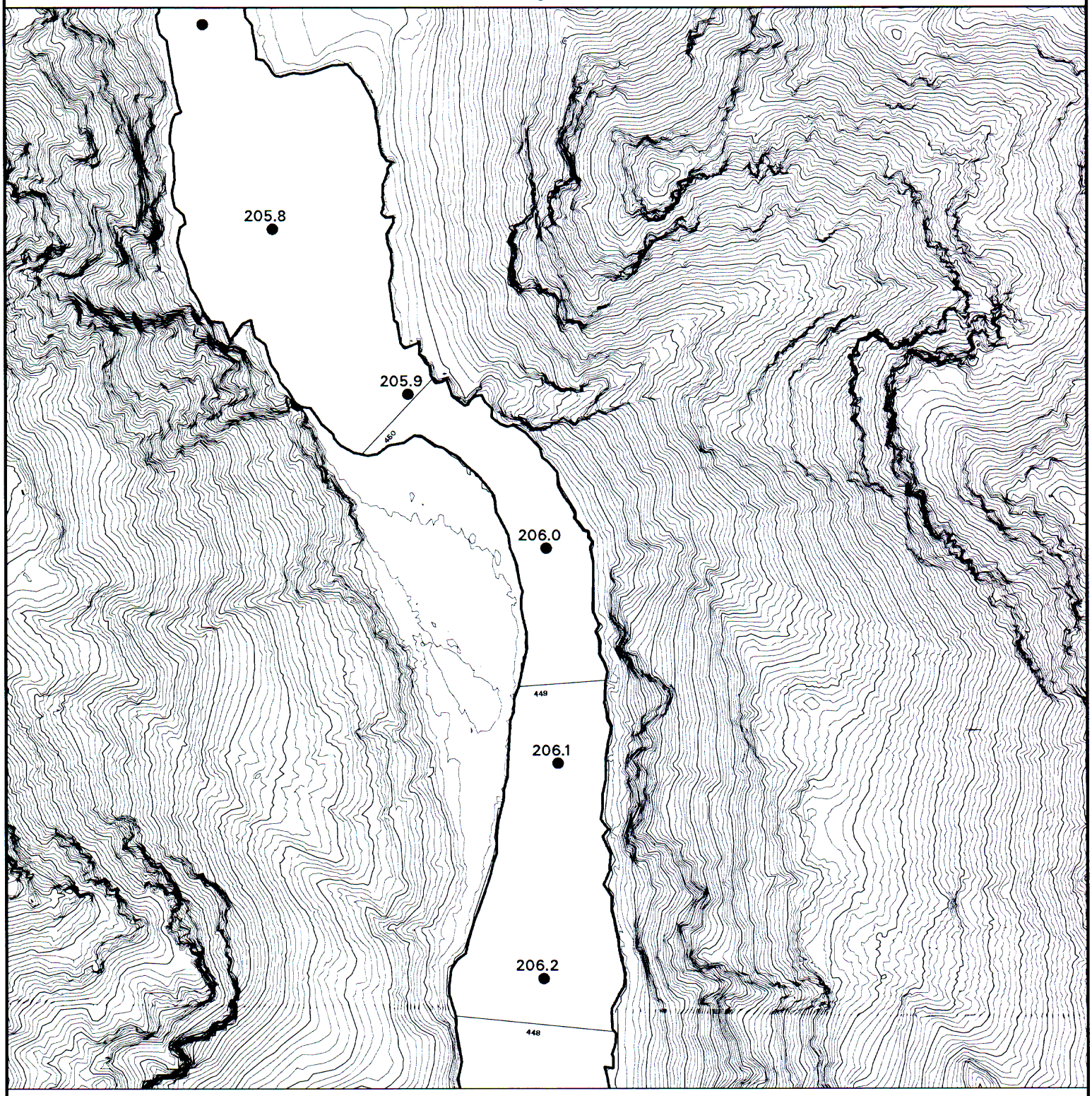

- GCMRC River Miles (Circle)
- **USGS Birdseye Mileage (Star)**
- ***Belknap River Guide (Triangle)***
- *Stevens River Guide (Square)*
- Two & Ten-Meter Contours
  With One-Meter River-Surface Elevations
- Camps (S=small, M=medium & L=large)
- Shoreline (8,000 CFS)

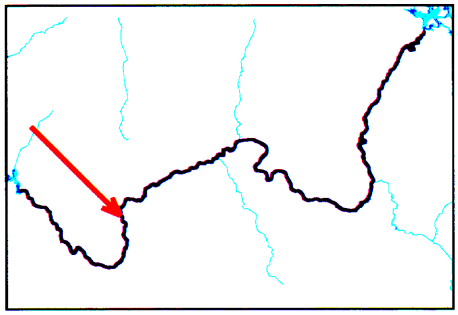

MILES

0 0.1

0 0.1 0.2

KILOMETERS

Scale 1:4,000
Four inches = Quarter Mile

Map location - K:/RIVERGUIDE2002/RM206.MAP
Map created on August 23, 2002 by mbreedlove

River Mile 206.5

GCMRC Centerline with Stevens, Belknap, and USGS River Guide Mile Systems

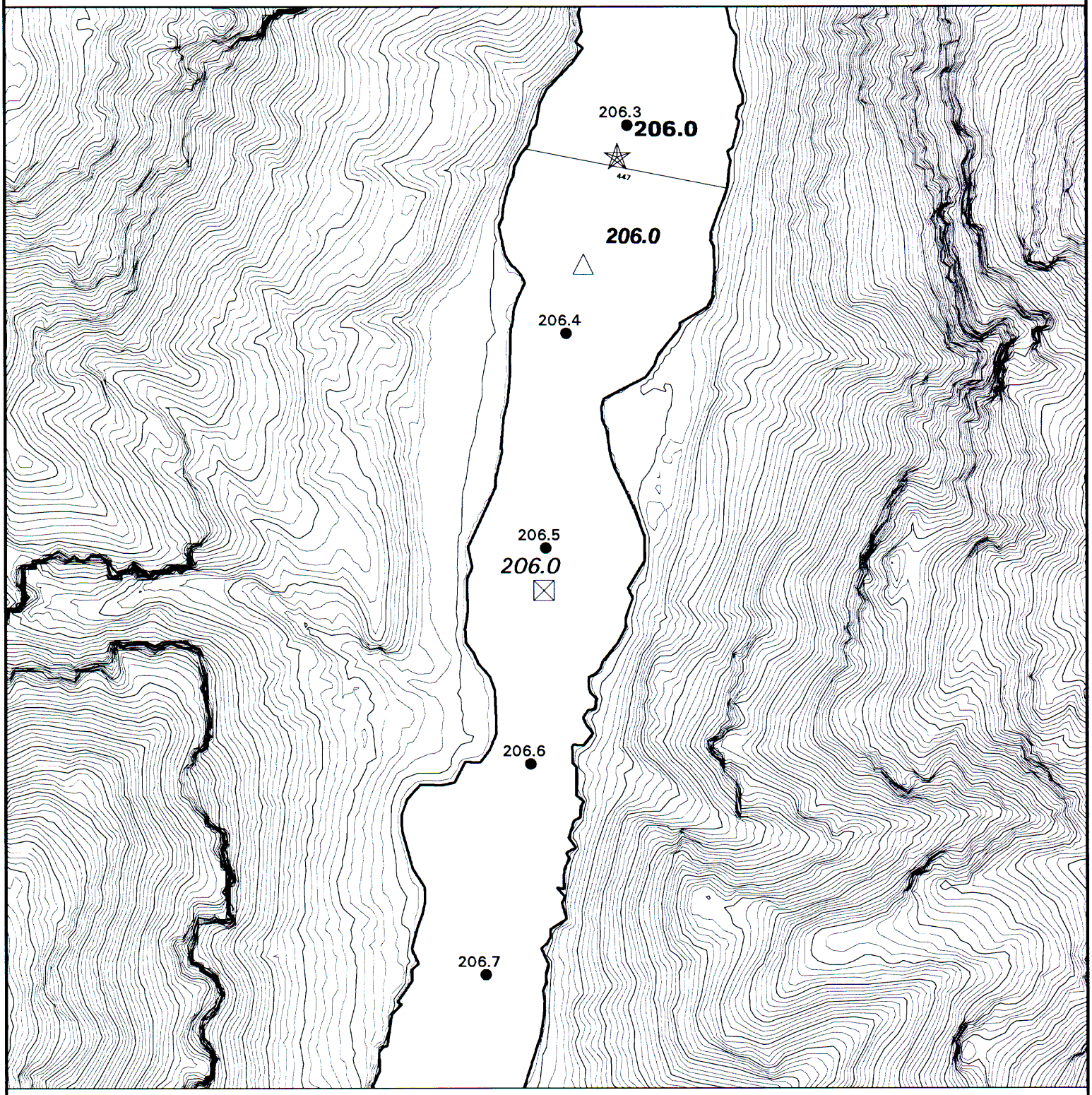

- GCMRC River Miles (Circle)
- **USGS Birdseye Mileage (Star)**
- ***Belknap River Guide (Triangle)***
- *Stevens River Guide (Square)*
- Two & Ten-Meter Contours
  With One-Meter River-Surface Elevations
- Camps (S=small, M=medium & L=large)
- Shoreline (8,000 CFS)

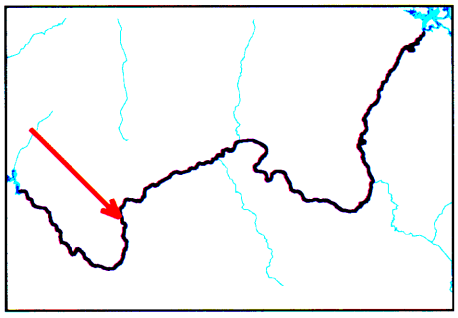

MILES

0 0.1

0 0.1 0.2

KILOMETERS

Scale 1:4,000
Four inches = Quarter Mile

Map location = K:/RIVERGUIDE2002/RM206_5.MAP
Map created on August 23, 2002 by mbreedlove

River Mile 207

GCMRC Centerline with Stevens, Belknap, and USGS River Guide Mile Systems



- GCMRC River Miles (Circle)
- **USGS Birdseye Mileage (Star)**
- ***Belknap River Guide (Triangle)***
- *Stevens River Guide (Square)*
- Two & Ten-Meter Contours
  With One-Meter River-Surface Elevations
- Camps (S=small, M=medium & L=large)
- Shoreline (8,000 CFS)

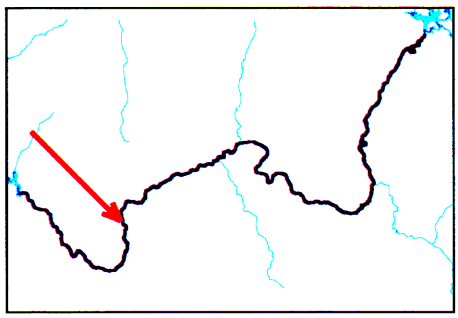

MILES

0 0.1

0 0.1 0.2

KILOMETERS

Scale 1:4,000
Four inches = Quarter Mile

Map location - K:/RIVERGUIDE2002/RM207.MAP
Map created on August 23, 2002 by mbreedlove

River Mile 207.5

GCMRC Centerline with Stevens, Belknap, and USGS River Guide Mile Systems

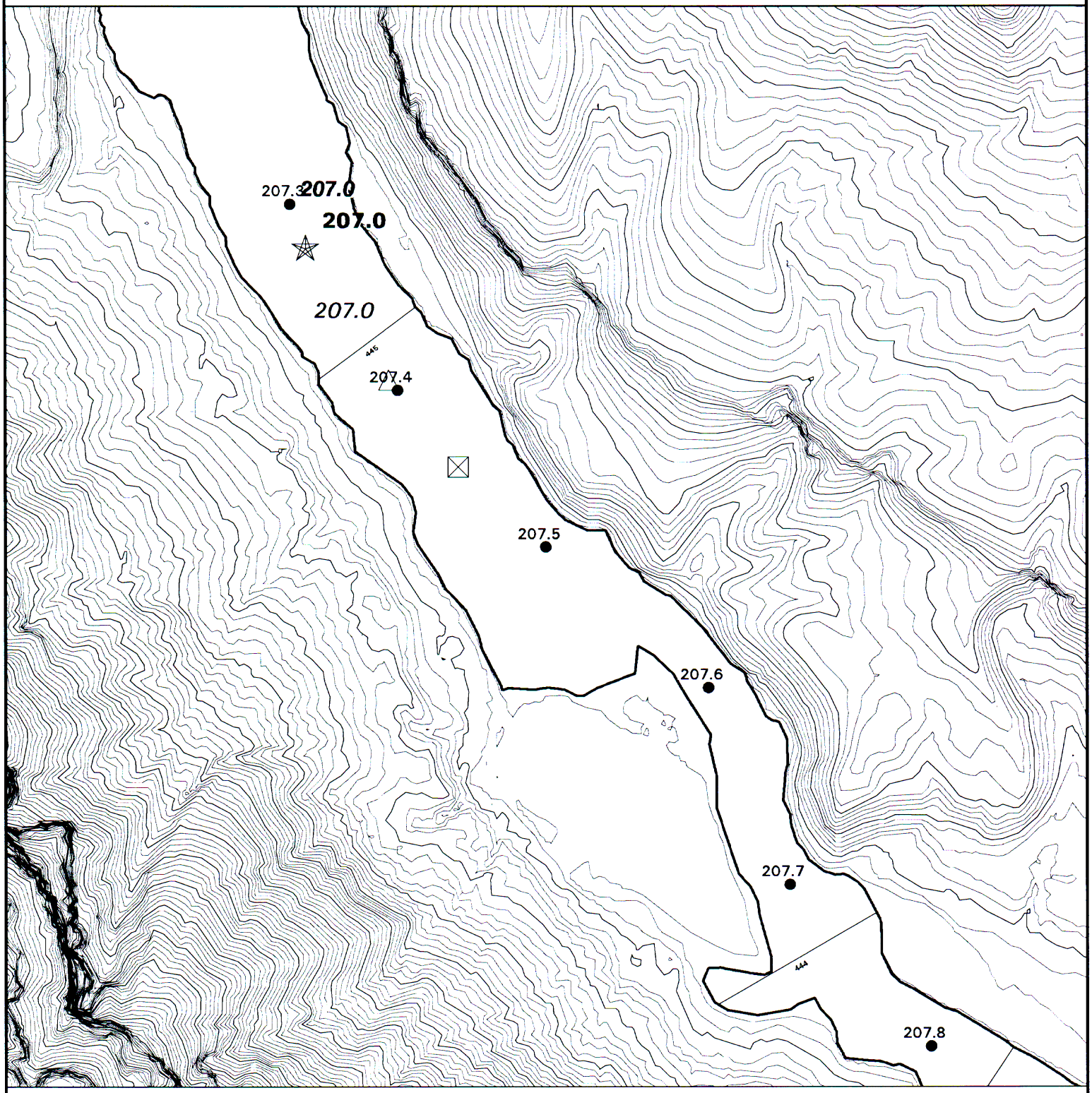

- GCMRC River Miles (Circle)
- **USGS Birdseye Mileage (Star)**
- ***Belknap River Guide (Triangle)***
- *Stevens River Guide (Square)*
- Two & Ten-Meter Contours
  With One-Meter River-Surface Elevations
- Camps (S=small, M=medium & L=large)
- Shoreline (8,000 CFS)

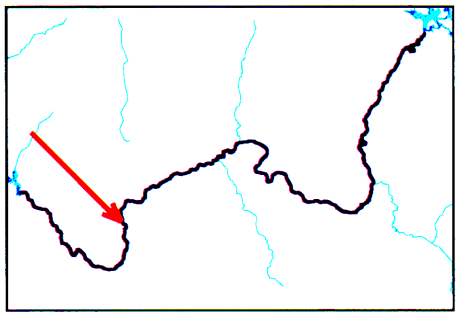

MILES

0 — 0.1

0 — 0.1 — 0.2

KILOMETERS

Scale 1:4,000
Four inches = Quarter Mile

Map location – K:/RIVERGUIDE2002/RM207_5.MAP
Map created on August 23, 2002 by mbreedlove

River Mile 208

GCMRC Centerline with Stevens, Belknap, and USGS River Guide Mile Systems

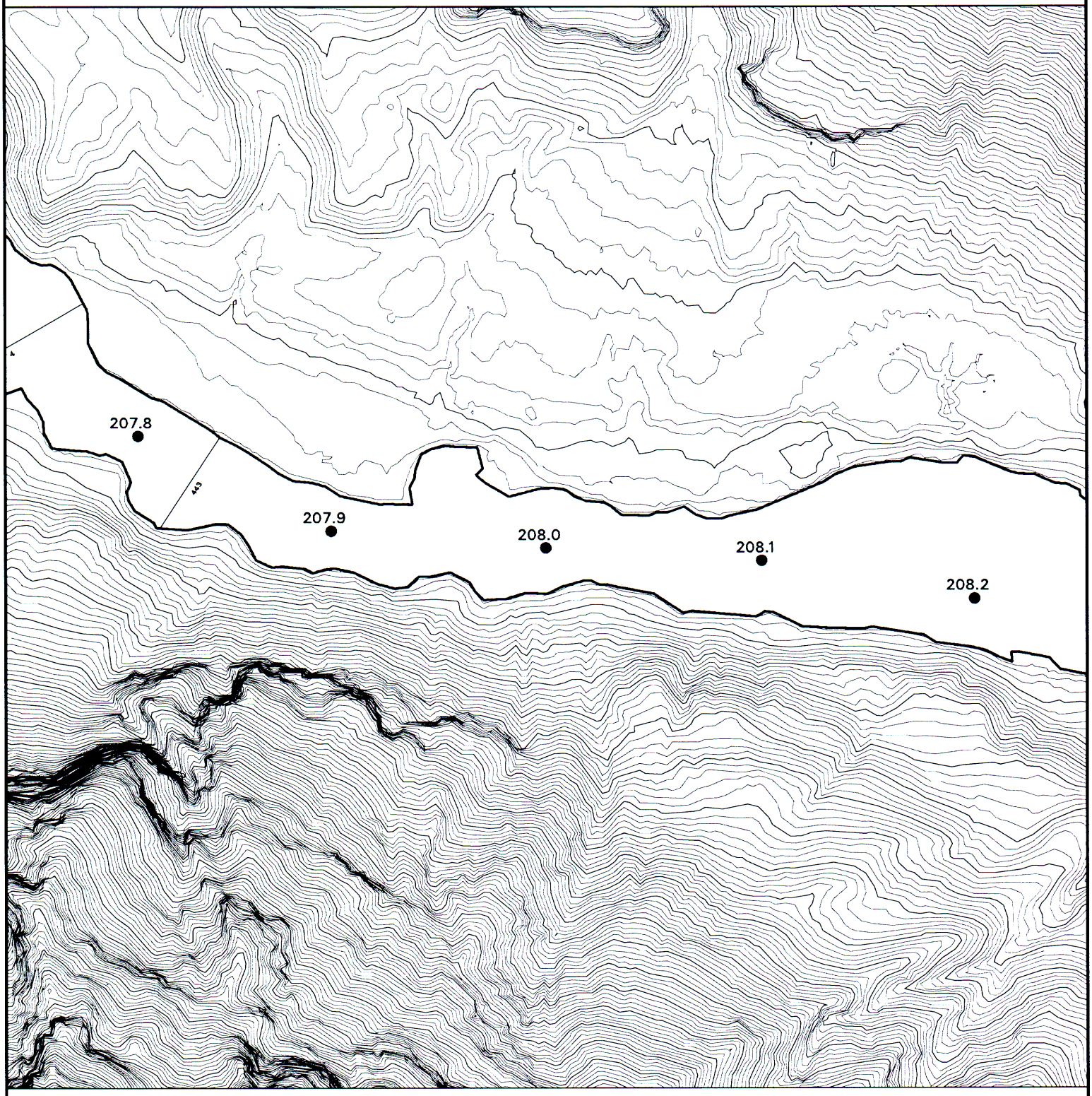

- GCMRC River Miles (Circle)
- **USGS Birdseye Mileage (Star)**
- ***Belknap River Guide (Triangle)***
- *Stevens River Guide (Square)*
- Two & Ten-Meter Contours
  With One-Meter River-Surface Elevations
- Camps (S=small, M=medium & L=large)
- Shoreline (8,000 CFS)

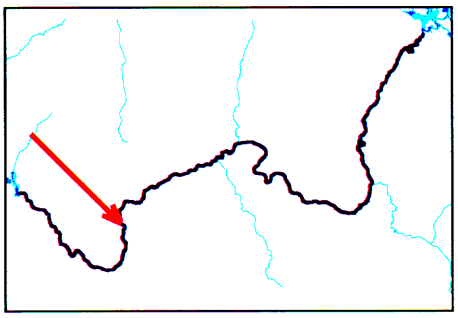

MILES

0 — 0.1

0 — 0.1 — 0.2

KILOMETERS

Scale 1:4,000
Four inches = Quarter Mile

Map location – K:/RIVERGUIDE2002/RM208.MAP
Map created on August 23, 2002 by mbreedlove

River Mile 208.5

GCMRC Centerline with Stevens, Belknap, and USGS River Guide Mile Systems

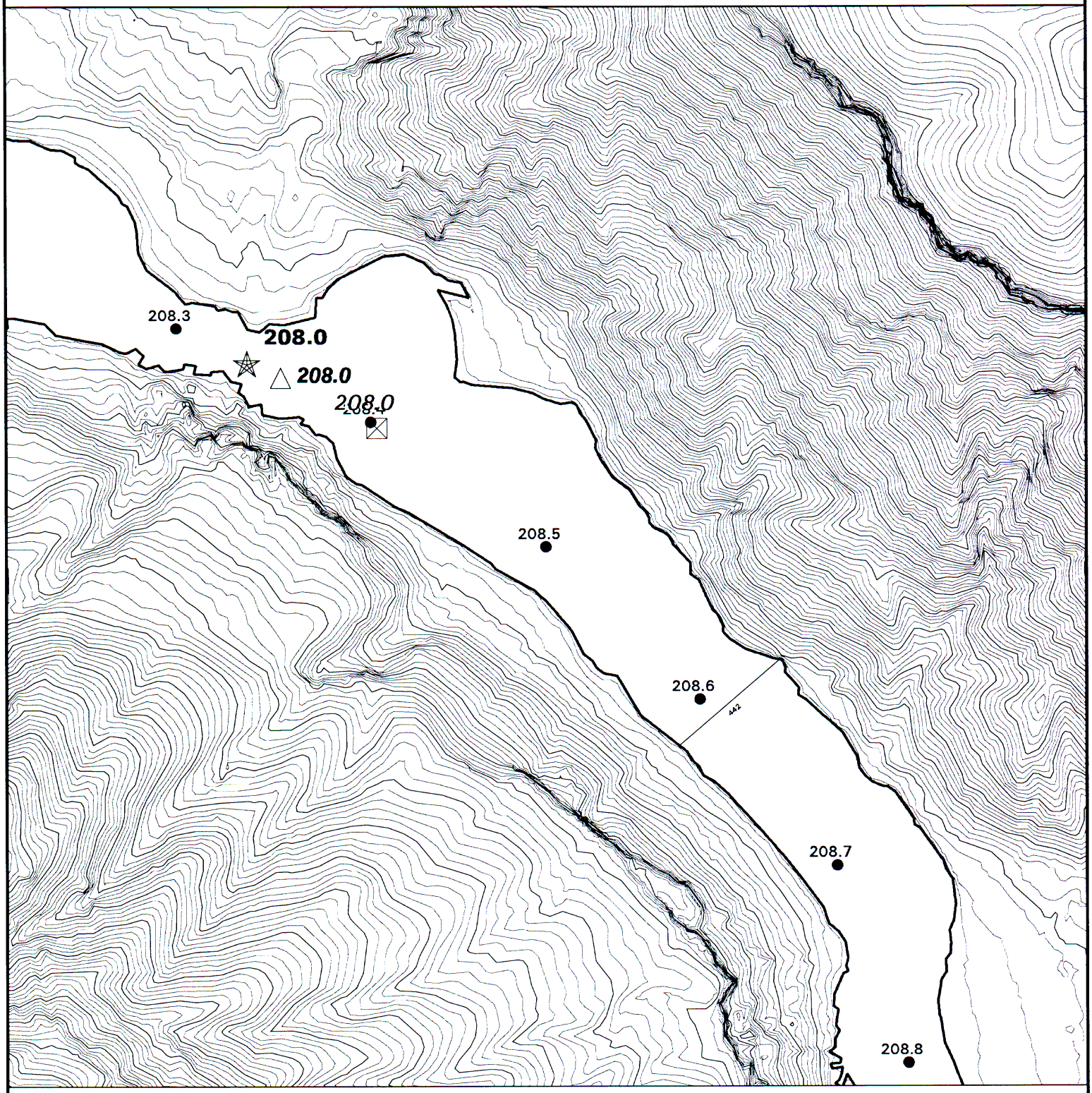

- GCMRC River Miles (Circle)
- **USGS Birdseye Mileage (Star)**
- ***Belknap River Guide (Triangle)***
- *Stevens River Guide (Square)*
- Two & Ten-Meter Contours
  With One-Meter River-Surface Elevations
- Camps (S=small, M=medium & L=large)
- Shoreline (8,000 CFS)

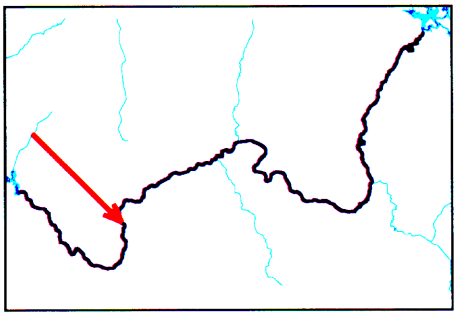

MILES

0 0.1

0 0.1 0.2

KILOMETERS

Scale 1:4,000
Four inches = Quarter Mile

Map location = K:/RIVERGUIDE2002/RM208_5.MAP
Map created on August 23, 2002 by mbreedlove

River Mile 209

GCMRC Centerline with Stevens, Belknap, and USGS River Guide Mile Systems

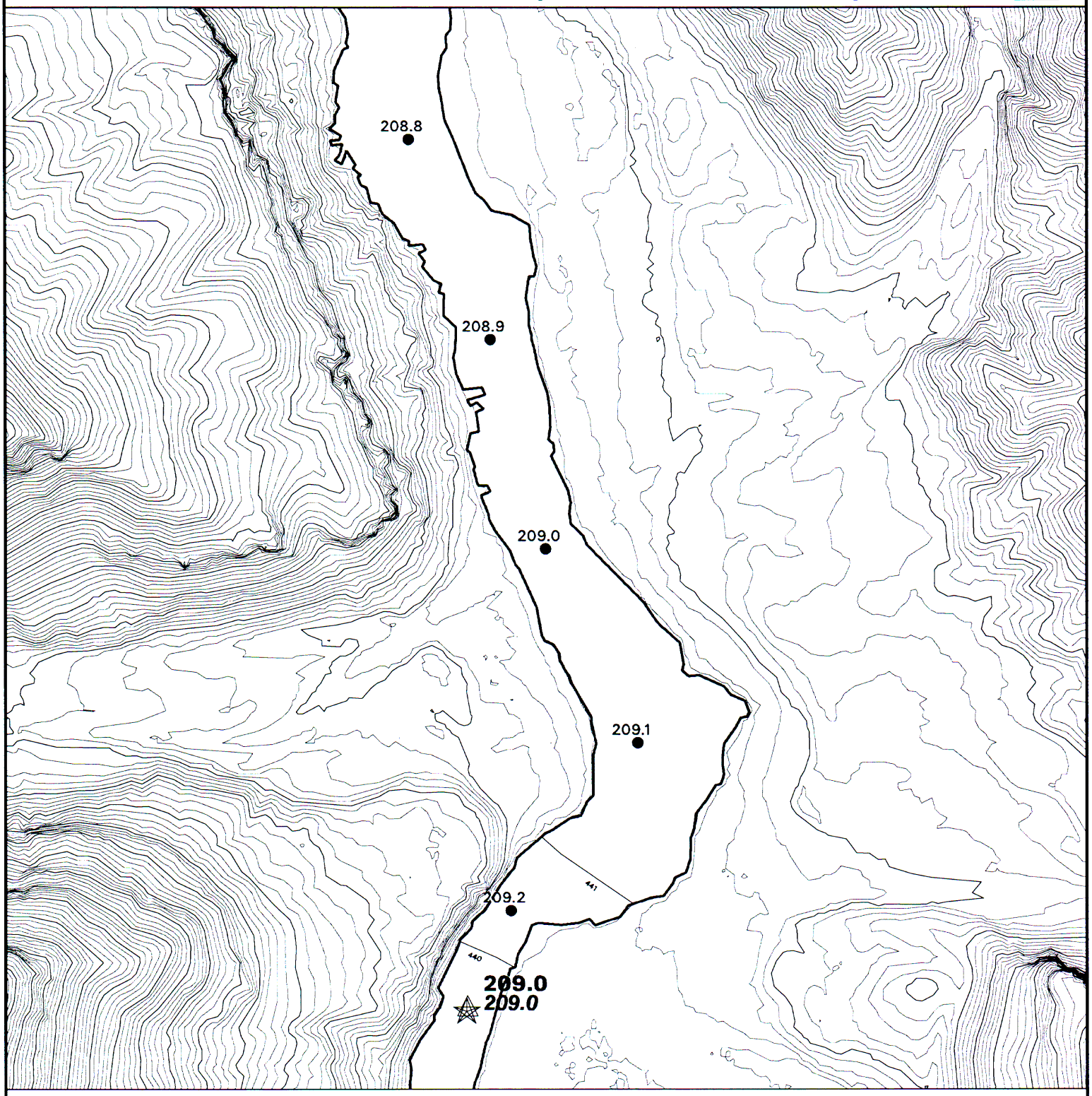

- GCMRC River Miles (Circle)
- **USGS Birdseye Mileage (Star)**
- ***Belknap River Guide (Triangle)***
- *Stevens River Guide (Square)*
- Two & Ten-Meter Contours
  With One-Meter River-Surface Elevations
- Camps (S=small, M=medium & L=large)
- Shoreline (8,000 CFS)

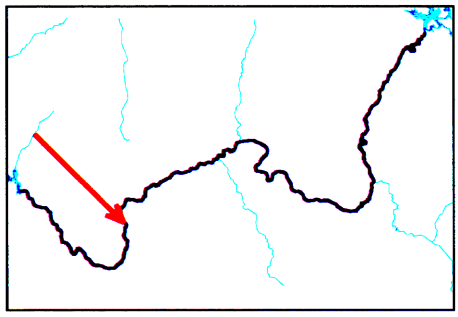

MILES

0 0.1

0 0.1 0.2

KILOMETERS

Scale 1:4,000
Four inches = Quarter Mile

Map location - K:/RIVERGUIDE2002/RM209.MAP
Map created on August 23, 2002 by mbreedlove

River Mile 209.5

GCMRC Centerline with Stevens, Belknap, and USGS River Guide Mile Systems

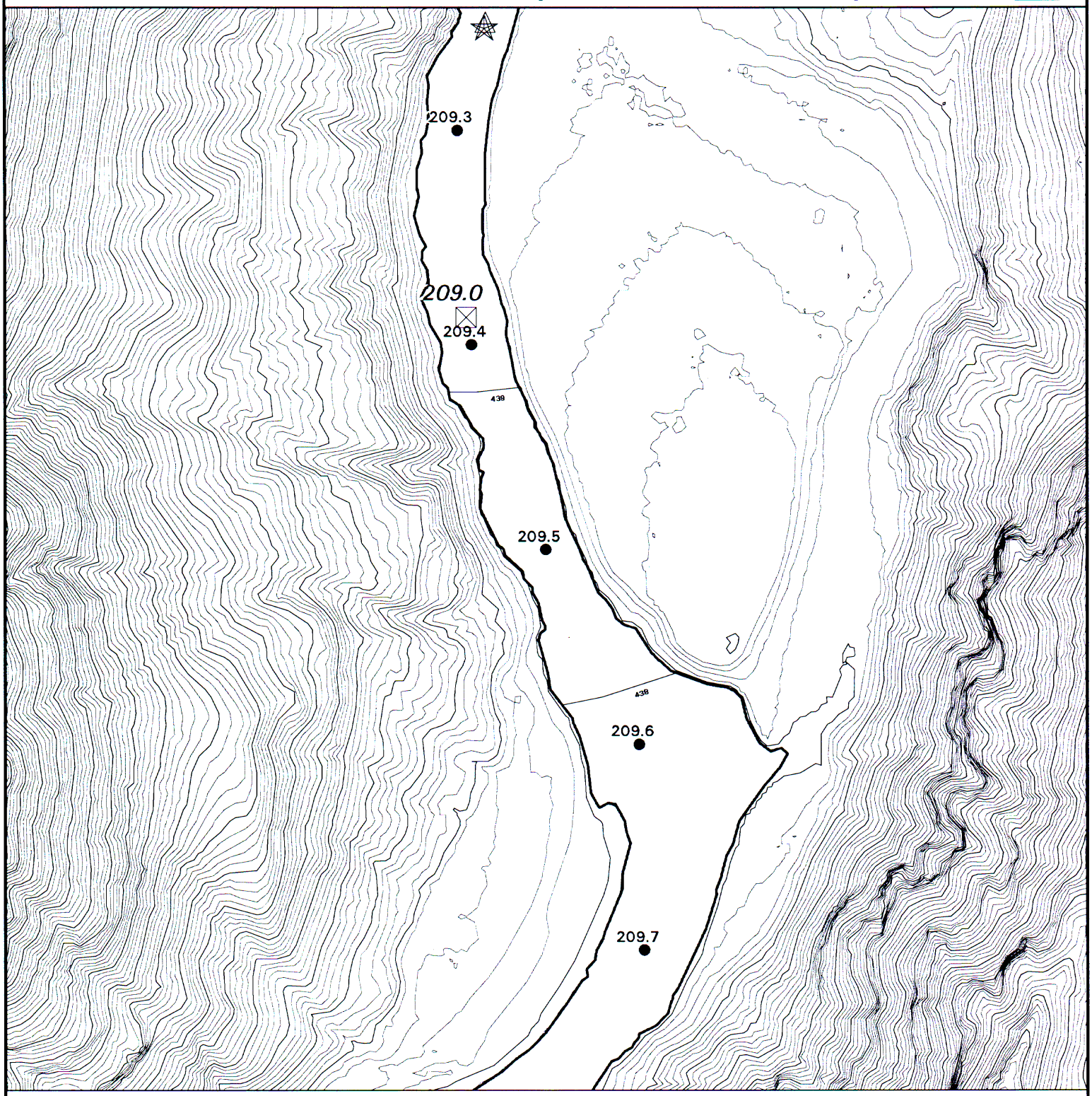

- GCMRC River Miles (Circle)
- **USGS Birdseye Mileage (Star)**
- ***Belknap River Guide (Triangle)***
- *Stevens River Guide (Square)*
- Two & Ten-Meter Contours
  With One-Meter River-Surface Elevations
- Camps (S=small, M=medium & L=large)
- Shoreline (8,000 CFS)

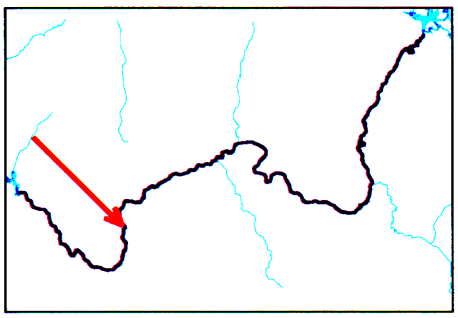

MILES

0 0.1

0 0.1 0.2

KILOMETERS

Scale 1:4,000
Four inches = Quarter Mile

Map location – K:/RIVERGUIDE2002/RM209_5.MAP
Map created on August 23, 2002 by mbreedlove

River Mile 210

GCMRC Centerline with Stevens, Belknap, and USGS River Guide Mile Systems

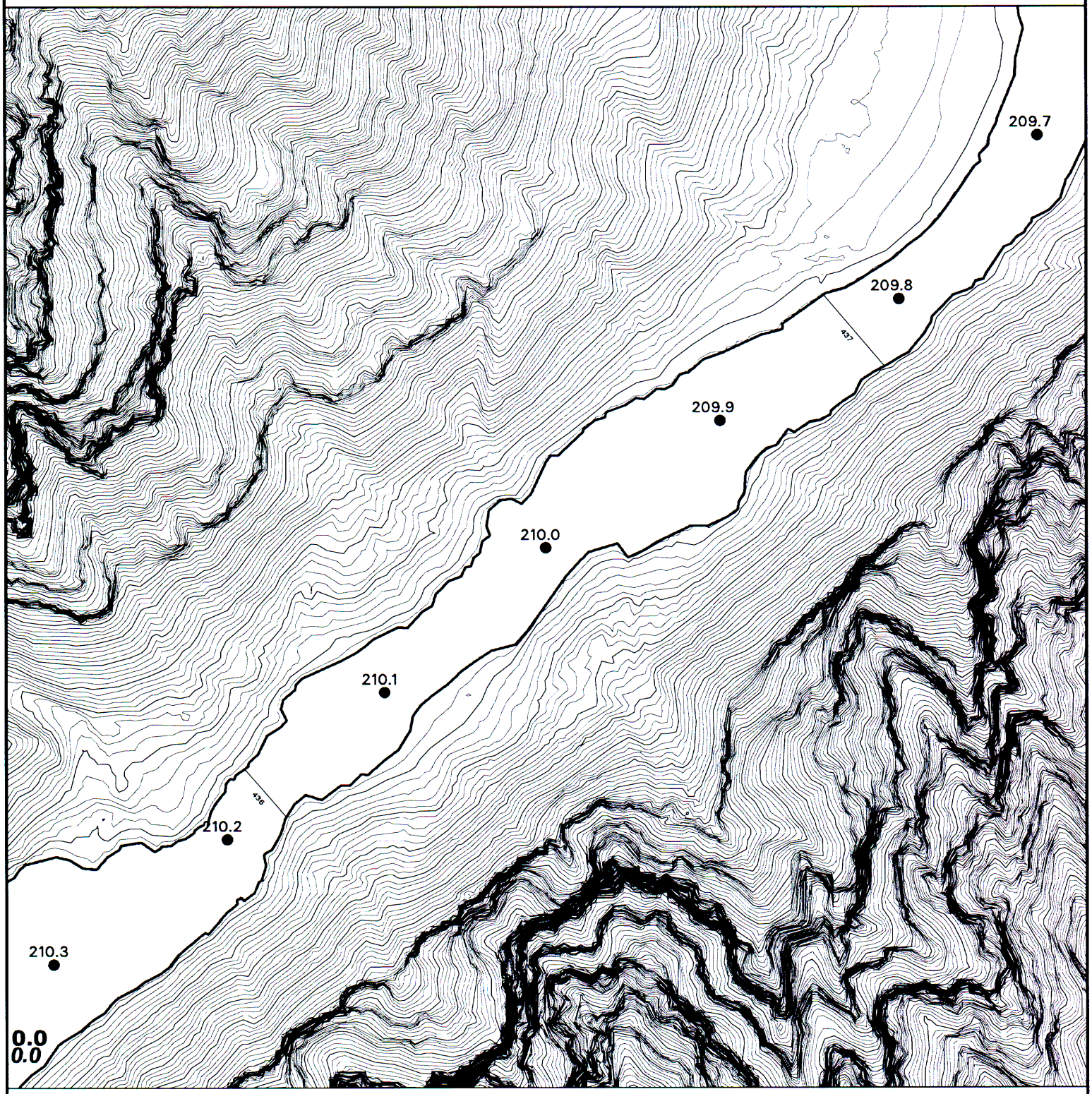

- GCMRC River Miles (Circle)
- **USGS Birdseye Mileage (Star)**
- ***Belknap River Guide (Triangle)***
- *Stevens River Guide (Square)*
- Two & Ten-Meter Contours
  With One-Meter River-Surface Elevations
- Camps (S=small, M=medium & L=large)
- Shoreline (8,000 CFS)

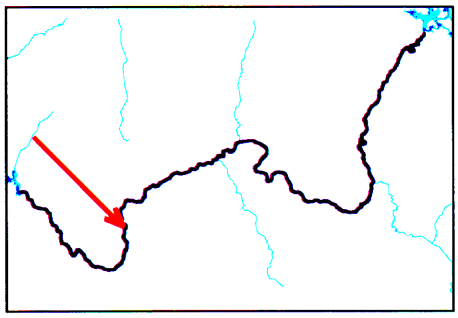

MILES

0 — 0.1

0 — 0.1 — 0.2

KILOMETERS

Scale 1:4,000
Four inches = Quarter Mile

Map location = K:/RIVERGUIDE2002/RM210.MAP
Map created on August 23, 2002 by mbreedlove

River Mile 210.5

GCMRC Centerline with Stevens, Belknap, and USGS River Guide Mile Systems

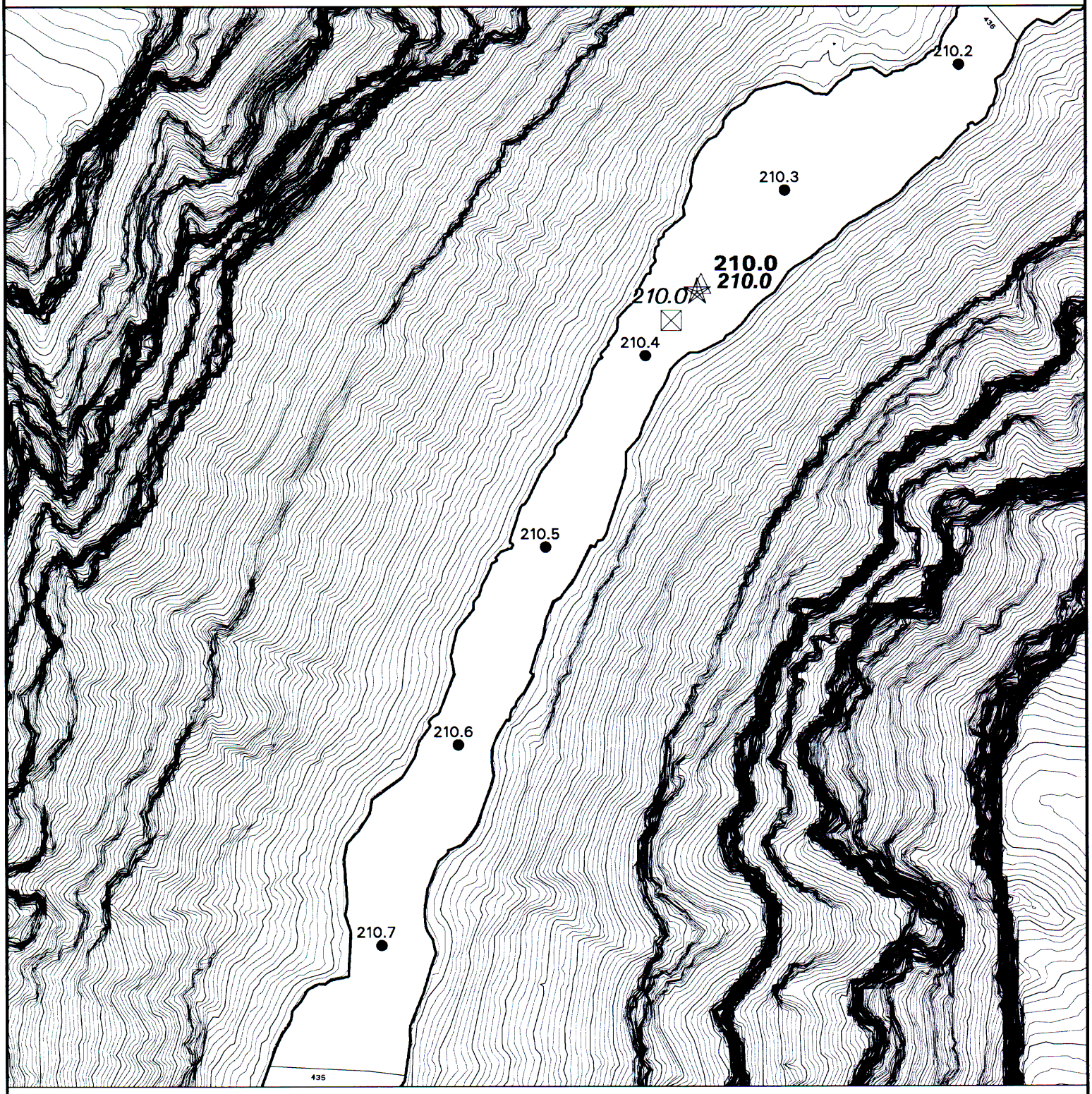

- GCMRC River Miles (Circle)
- **USGS Birdseye Mileage (Star)**
- ***Belknap River Guide (Triangle)***
- *Stevens River Guide (Square)*
- Two & Ten-Meter Contours
  With One-Meter River-Surface Elevations
- Camps (S=small, M=medium & L=large)
- Shoreline (8,000 CFS)

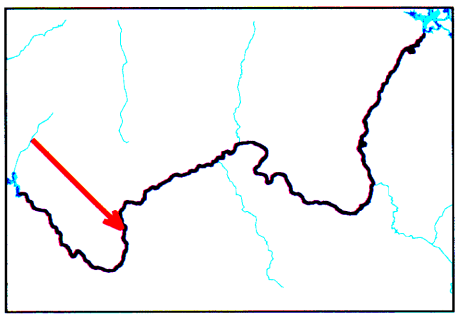

MILES

0 0.1

0 0.1 0.2

KILOMETERS

Scale 1:4,000
Four inches = Quarter Mile

Map location - K:/RIVERGUIDE2002/RM210_5.MAP
Map created on August 23, 2002 by mbreedlove

River Mile 211

GCMRC Centerline with Stevens, Belknap, and USGS River Guide Mile Systems



- GCMRC River Miles (Circle)
- **USGS Birdseye Mileage (Star)**
- ***Belknap River Guide (Triangle)***
- *Stevens River Guide (Square)*
- Two & Ten-Meter Contours
  With One-Meter River-Surface Elevations
- Camps (S=small, M=medium & L=large)
- Shoreline (8,000 CFS)

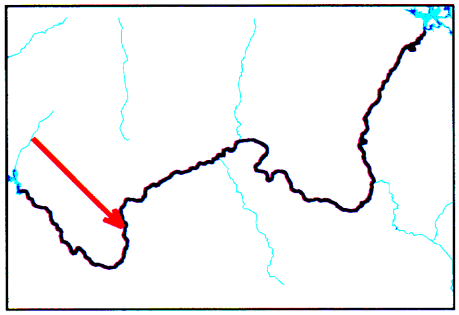

MILES

0 0.1

0 0.1 0.2

KILOMETERS

Scale 1:4,000
Four inches = Quarter Mile

Map location – K:/RIVERGUIDE2002/RM211.MAP
Map created on August 23, 2002 by mbreedlove

River Mile 211.5

GCMRC Centerline with Stevens, Belknap, and USGS River Guide Mile Systems

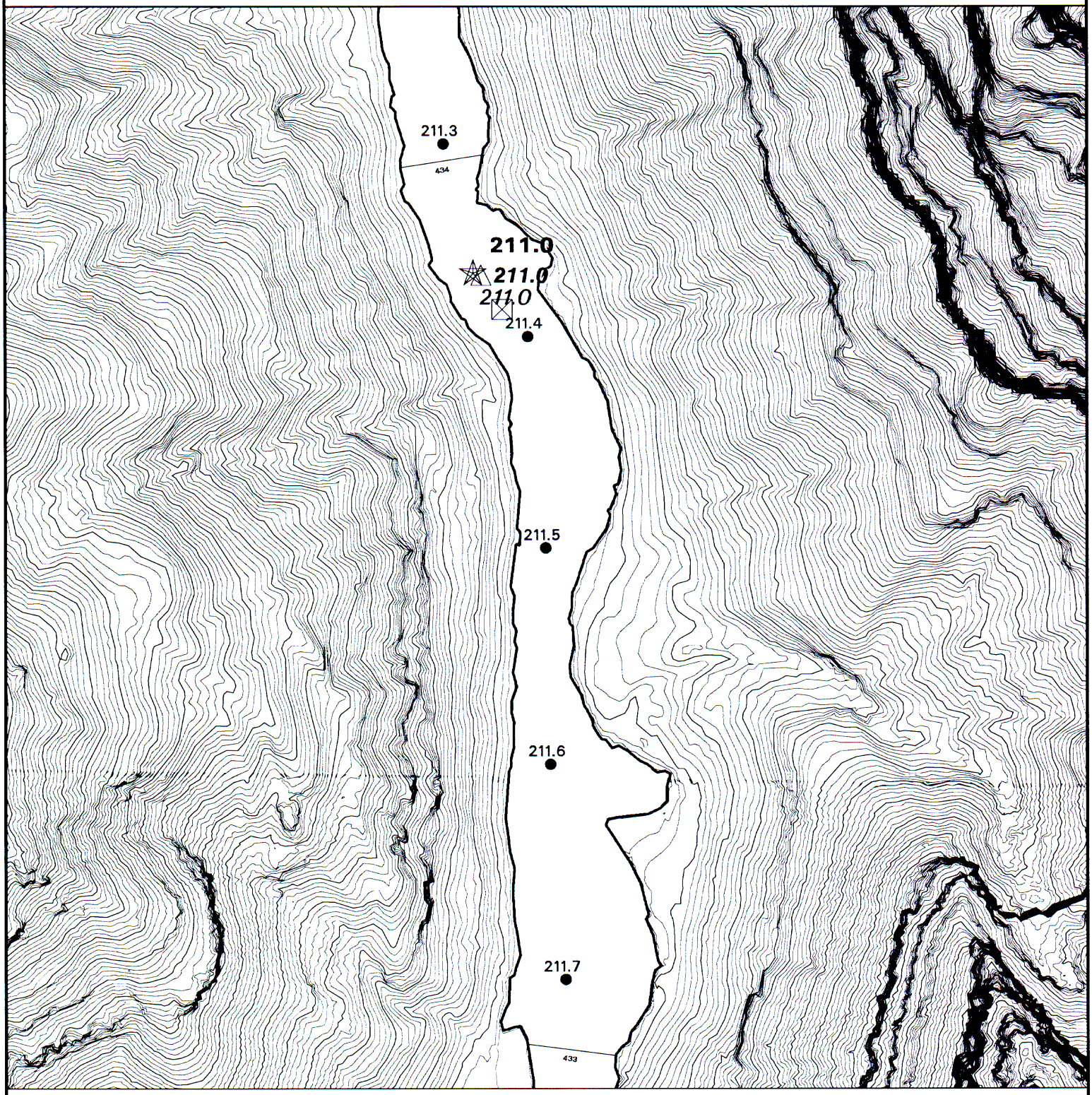

- GCMRC River Miles (Circle)
- **USGS Birdseye Mileage (Star)**
- ***Belknap River Guide (Triangle)***
- *Stevens River Guide (Square)*
- Two & Ten-Meter Contours
  With One-Meter River-Surface Elevations
- Camps (S=small, M=medium & L=large)
- Shoreline (8,000 CFS)

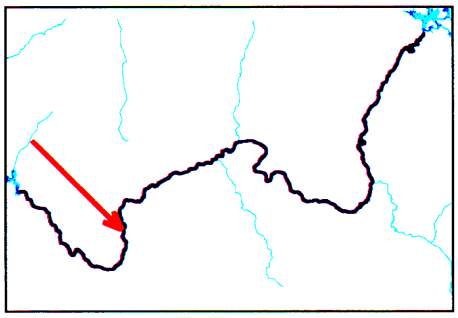

MILES

0 0.1

0 0.1 0.2

KILOMETERS

Scale 1:4,000
Four inches = Quarter Mile

Map location = K:/RIVERGUIDE2002/RM211_5.MAP
Map created on August 23, 2002 by mbreedlove

River Mile 212

GCMRC Centerline with Stevens, Belknap, and USGS River Guide Mile Systems



- GCMRC River Miles (Circle)
- **USGS Birdseye Mileage (Star)**
- ***Belknap River Guide (Triangle)***
- *Stevens River Guide (Square)*
- Two & Ten-Meter Contours
  With One-Meter River-Surface Elevations
- Camps (S=small, M=medium & L=large)
- Shoreline (8,000 CFS)

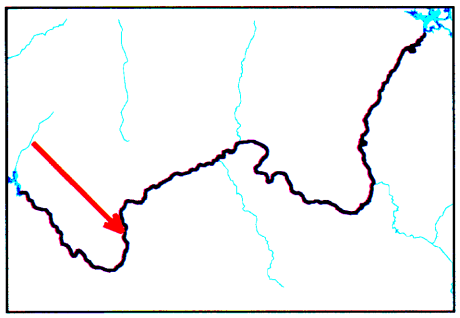

MILES

0 — 0.1

0 — 0.1 — 0.2

KILOMETERS

Scale 1:4,000
Four inches = Quarter Mile

Map location – K:/RIVERGUIDE2002/RM212.MAP
Map created on August 23, 2002 by mbreedlove

River Mile 212.5

GCMRC Centerline with Stevens, Belknap, and USGS River Guide Mile Systems

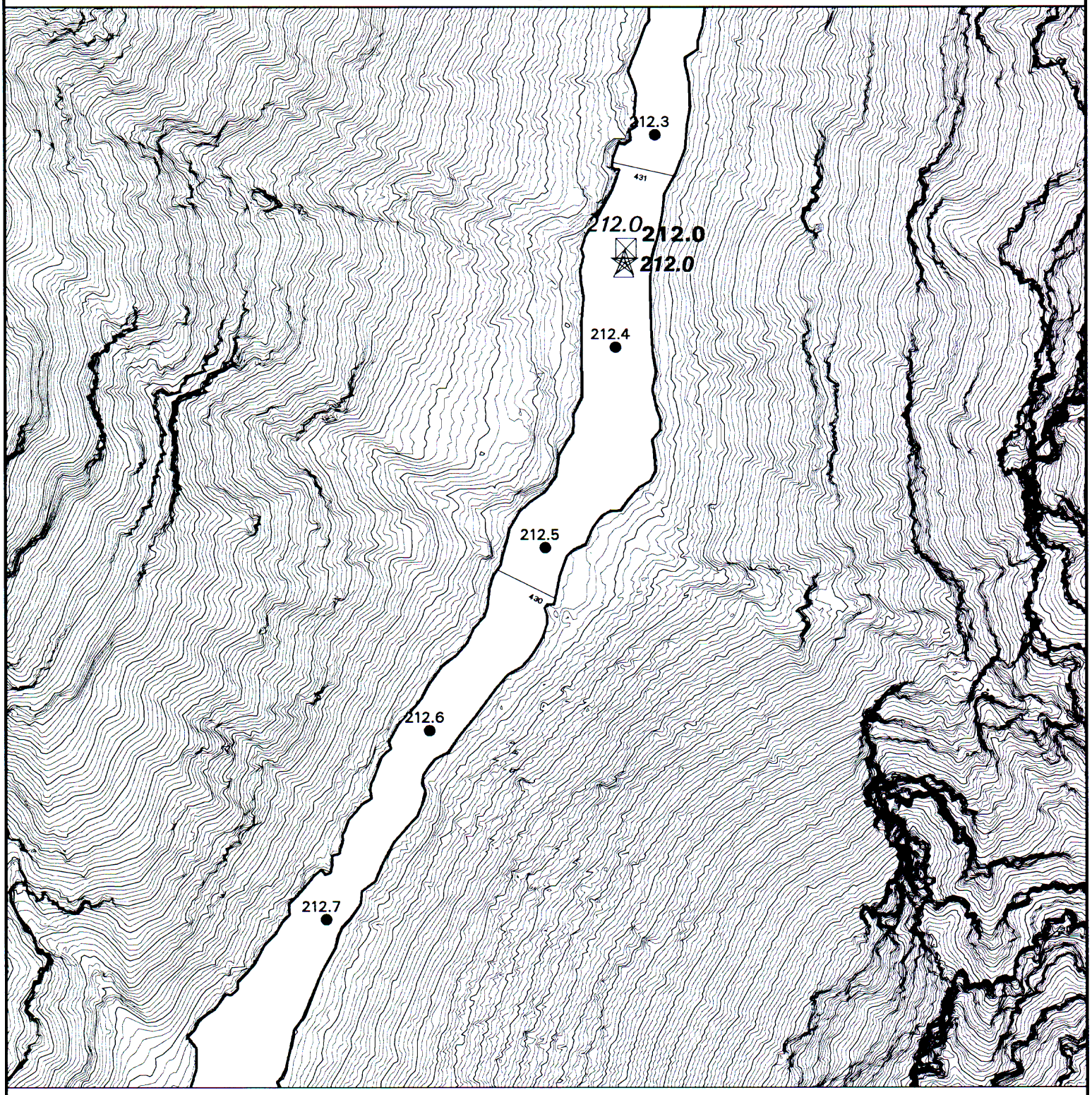

- GCMRC River Miles (Circle)
- **USGS Birdseye Mileage (Star)**
- ***Belknap River Guide (Triangle)***
- *Stevens River Guide (Square)*
- Two & Ten-Meter Contours
  With One-Meter River-Surface Elevations
- Camps (S=small, M=medium & L=large)
- Shoreline (8,000 CFS)

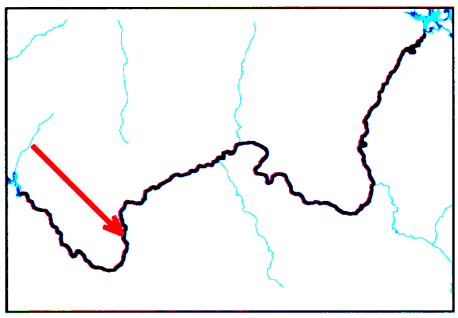

MILES

0 0.1

0 0.1 0.2

KILOMETERS

Scale 1:4,000
Four inches = Quarter Mile

Map location – K:/RIVERGUIDE2002/RM212_5.MAP
Map created on August 23, 2002 by mbreedlove

River Mile 213

GCMRC Centerline with Stevens, Belknap, and USGS River Guide Mile Systems

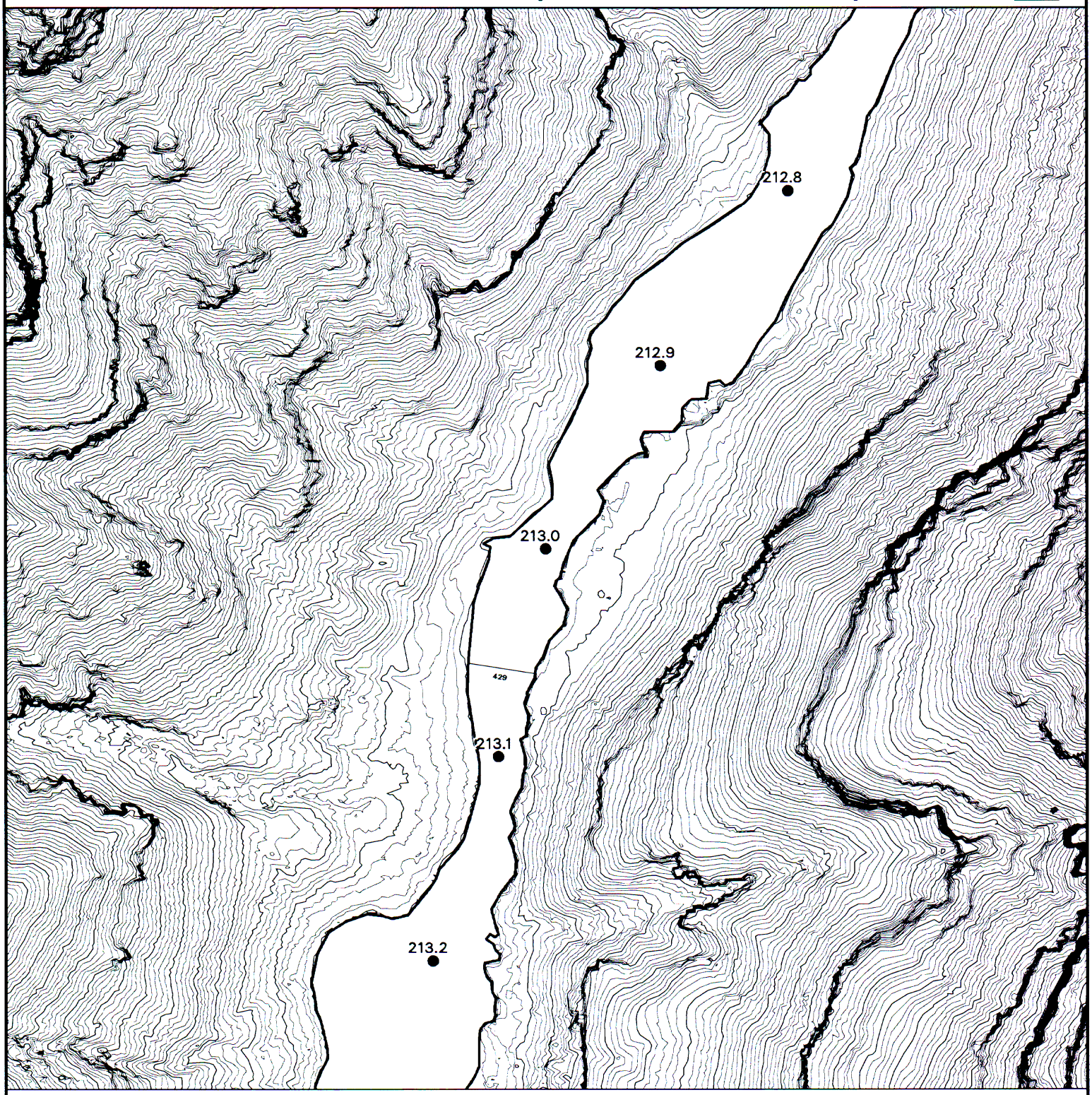

- GCMRC River Miles (Circle)
- **USGS Birdseye Mileage (Star)**
- ***Belknap River Guide (Triangle)***
- *Stevens River Guide (Square)*
- Two & Ten-Meter Contours
  With One-Meter River-Surface Elevations
- Camps (S=small, M=medium & L=large)
- Shoreline (8,000 CFS)

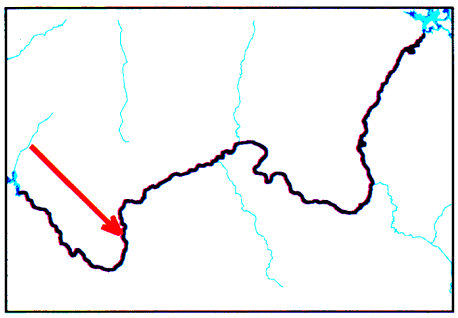

MILES

0 — 0.1

0 — 0.1 — 0.2

KILOMETERS

Scale 1:4,000
Four inches = Quarter Mile

Map location - K:/RIVERGUIDE2002/RM213.MAP
Map created on August 23, 2002 by mbreedlove

River Mile 213.5

GCMRC Centerline with Stevens, Belknap, and USGS River Guide Mile Systems

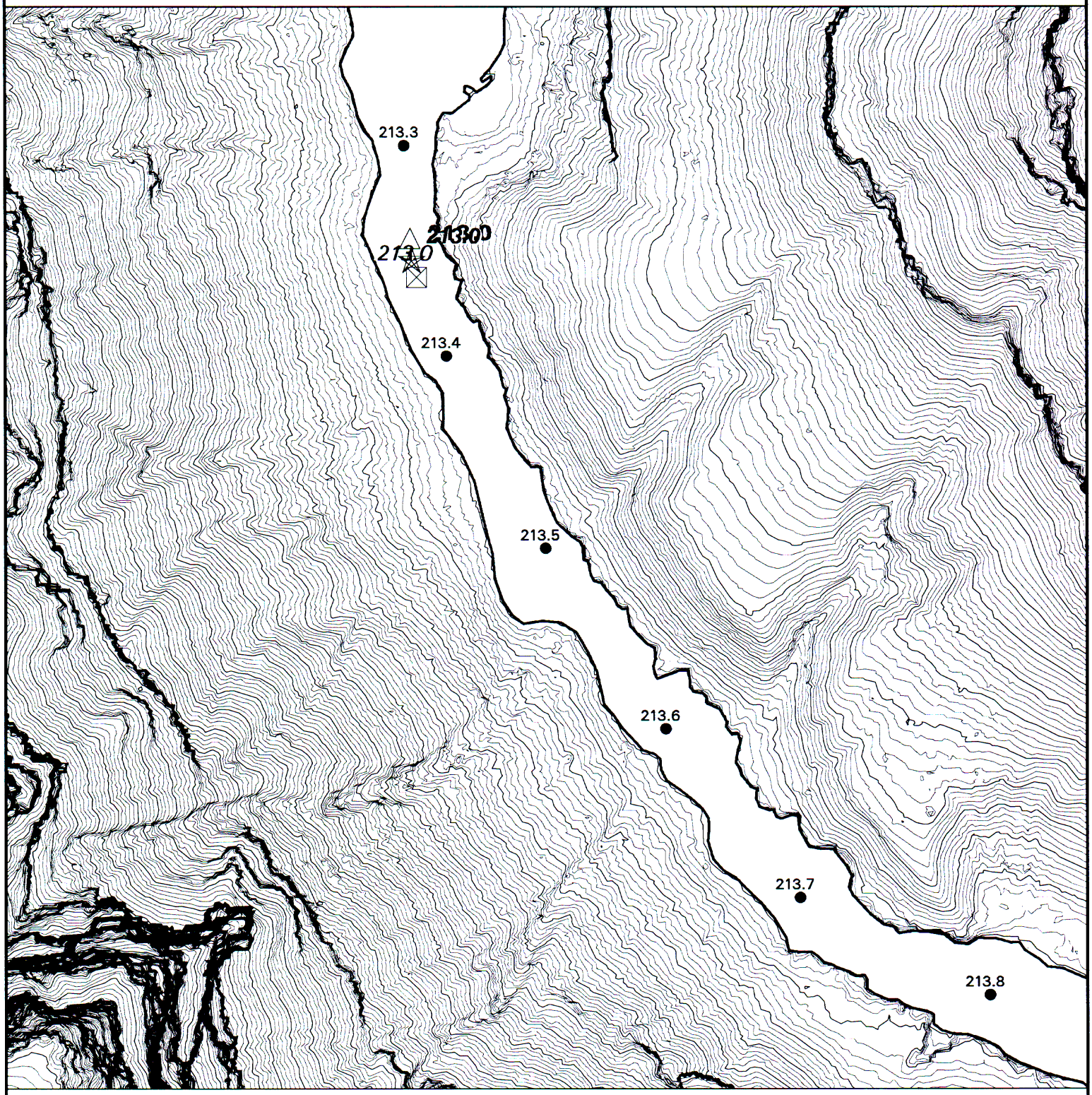

- GCMRC River Miles (Circle)
- **USGS Birdseye Mileage (Star)**
- ***Belknap River Guide (Triangle)***
- *Stevens River Guide (Square)*
- Two & Ten-Meter Contours
  With One-Meter River-Surface Elevations
- Camps (S=small, M=medium & L=large)
- Shoreline (8,000 CFS)

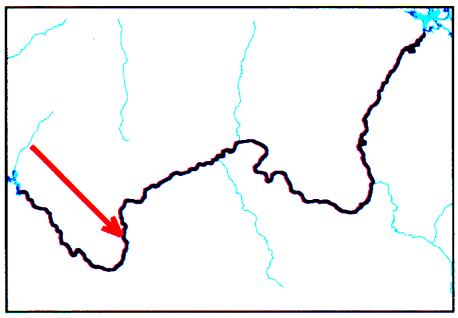

MILES

0 — 0.1

0 — 0.1 — 0.2

KILOMETERS

Scale 1:4,000
Four inches = Quarter Mile

Map location - K:/RIVERGUIDE2002/RM213_5.MAP
Map created on August 23, 2002 by mbreedlove

River Mile 214

GCMRC Centerline with Stevens, Belknap, and USGS River Guide Mile Systems



- GCMRC River Miles (Circle)
- **USGS Birdseye Mileage (Star)**
- ***Belknap River Guide (Triangle)***
- *Stevens River Guide (Square)*
- Two & Ten-Meter Contours
  With One-Meter River-Surface Elevations
- Camps (S=small, M=medium & L=large)
- Shoreline (8,000 CFS)

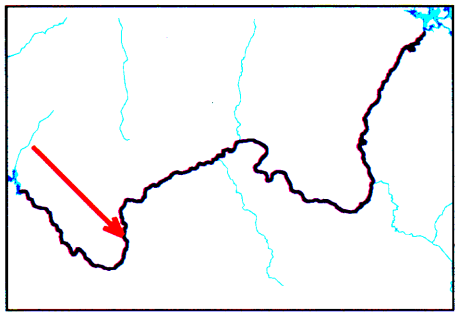

MILES

0 0.1

0 0.1 0.2

KILOMETERS

Scale 1:4,000
Four inches = Quarter Mile

Map location - K:/RIVERGUIDE2002/RM214.MAP
Map created on August 23, 2002 by mbreedlove

River Mile 214.5

GCMRC Centerline with Stevens, Belknap, and USGS River Guide Mile Systems

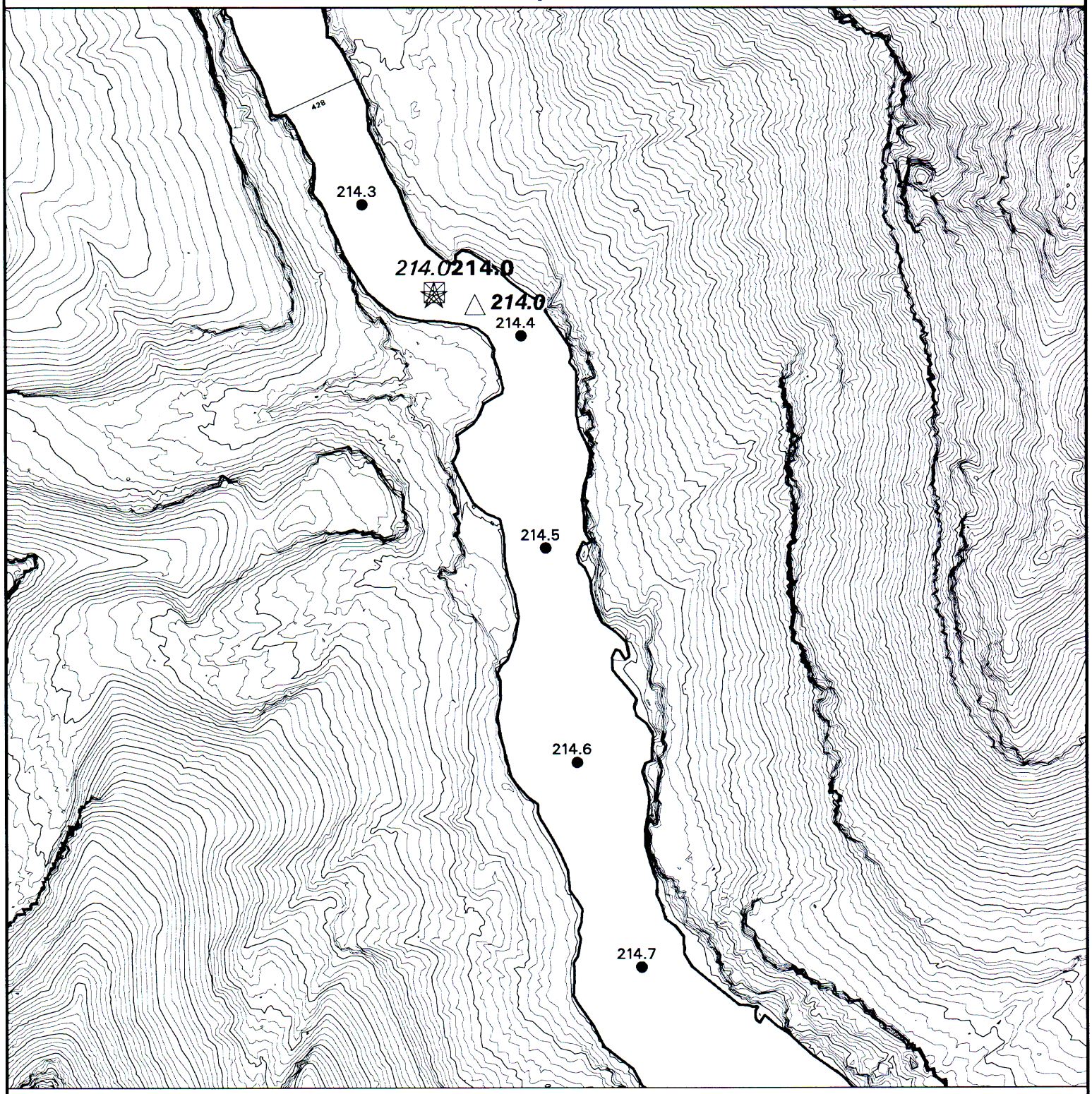

- GCMRC River Miles (Circle)
- **USGS Birdseye Mileage (Star)**
- ***Belknap River Guide (Triangle)***
- *Stevens River Guide (Square)*
- Two & Ten-Meter Contours
  With One-Meter River-Surface Elevations
- Camps (S=small, M=medium & L=large)
- Shoreline (8,000 CFS)

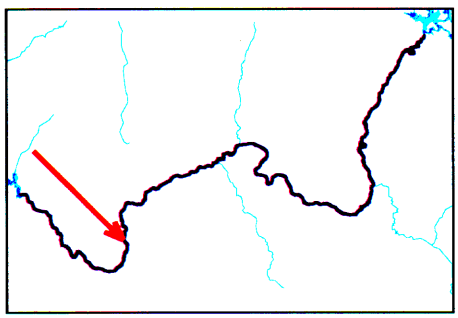

MILES

0 — 0.1

0 — 0.1 — 0.2

KILOMETERS

Scale 1:4,000
Four inches = Quarter Mile

Map location = K:/RIVERGUIDE2002/RM214_5.MAP
Map created on August 23, 2002 by mbreedlove

River Mile 215

GCMRC Centerline with Stevens, Belknap, and USGS River Guide Mile Systems



- GCMRC River Miles (Circle)
- **USGS Birdseye Mileage (Star)**
- ***Belknap River Guide (Triangle)***
- *Stevens River Guide (Square)*
- Two & Ten-Meter Contours
  With One-Meter River-Surface Elevations
- Camps (S=small, M=medium & L=large)
- Shoreline (8,000 CFS)

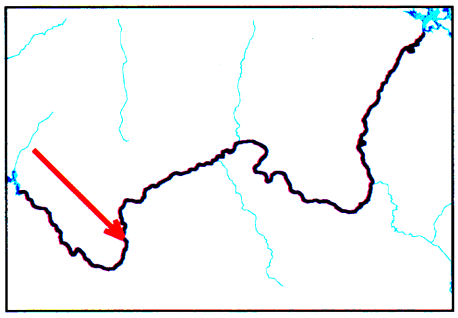

MILES

0 — 0.1

0 — 0.1 — 0.2

KILOMETERS

Scale 1:4,000
Four inches = Quarter Mile

Map location – K:/RIVERGUIDE2002/RM215.MAP
Map created on August 23, 2002 by mbreedlove

River Mile 215.5

GCMRC Centerline with Stevens, Belknap, and USGS River Guide Mile Systems

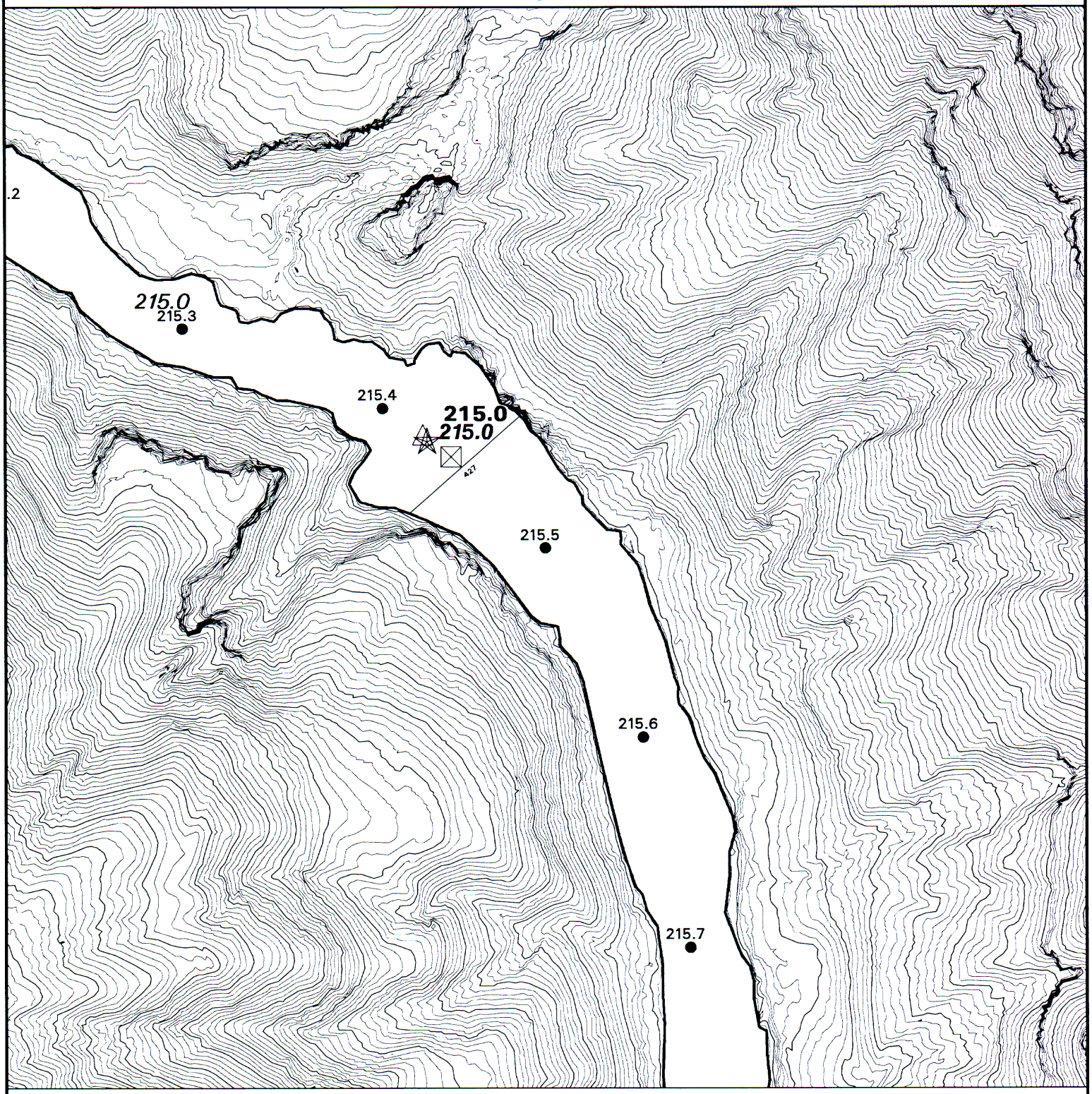

- GCMRC River Miles (Circle)
- **USGS Birdseye Mileage (Star)**
- ***Belknap River Guide (Triangle)***
- *Stevens River Guide (Square)*
- Two & Ten-Meter Contours
  With One-Meter River-Surface Elevations
- Camps (S=small, M=medium & L=large)
- Shoreline (8,000 CFS)

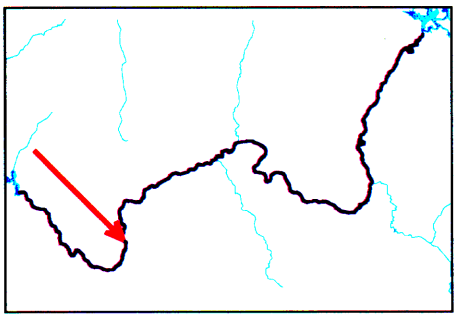

MILES

0 0.1

0 0.1 0.2

KILOMETERS

Scale 1:4,000
Four inches = Quarter Mile

Map location – K:\RIVERGUIDE2002\RM215_5.MAP
Map created on August 23, 2002 by mbreedlove

River Mile 216

GCMRC Centerline with Stevens, Belknap, and USGS River Guide Mile Systems



- GCMRC River Miles (Circle)
- **USGS Birdseye Mileage (Star)**
- ***Belknap River Guide (Triangle)***
- *Stevens River Guide (Square)*
- Two & Ten-Meter Contours
  With One-Meter River-Surface Elevations
- Camps (S=small, M=medium & L=large)
- Shoreline (8,000 CFS)

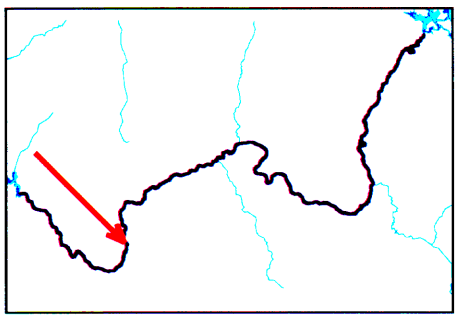

MILES

0 0.1

0 0.1 0.2

KILOMETERS

Scale 1:4,000
Four inches = Quarter Mile

Map location – K:/RIVERGUIDE2002/RM216.MAP
Map created on August 23, 2002 by mbreedlove

River Mile 216.5

GCMRC Centerline with Stevens, Belknap, and USGS River Guide Mile Systems

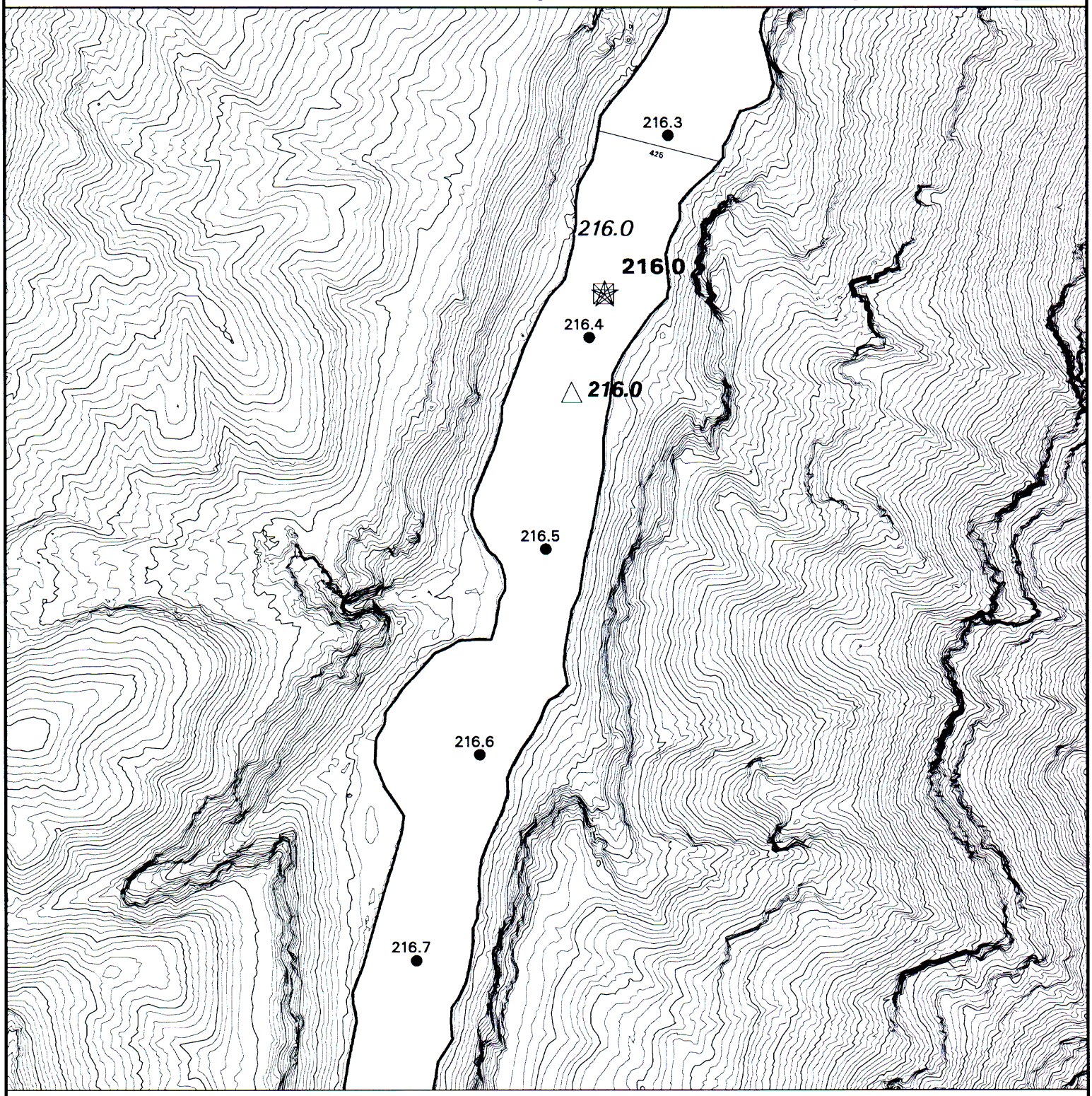

- GCMRC River Miles (Circle)
- **USGS Birdseye Mileage (Star)**
- ***Belknap River Guide (Triangle)***
- *Stevens River Guide (Square)*
- Two & Ten-Meter Contours
  With One-Meter River-Surface Elevations
- Camps (S=small, M=medium & L=large)
- Shoreline (8,000 CFS)

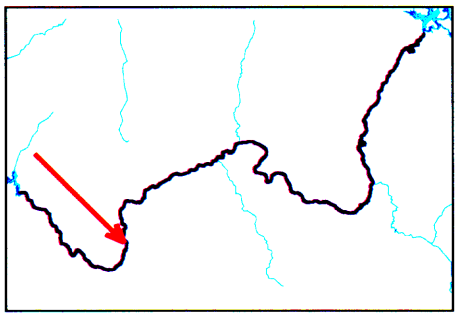

MILES

0 0.1

0 0.1 0.2

KILOMETERS

Scale 1:4,000
Four inches = Quarter Mile

Map location = K:/RIVERGUIDE2002/RM216_5.MAP
Map created on August 23, 2002 by mbreedlove

River Mile 217

GCMRC Centerline with Stevens, Belknap, and USGS River Guide Mile Systems



- GCMRC River Miles (Circle)
- **USGS Birdseye Mileage (Star)**
- ***Belknap River Guide (Triangle)***
- *Stevens River Guide (Square)*
- Two & Ten-Meter Contours
  With One-Meter River-Surface Elevations
- Camps (S=small, M=medium & L=large)
- Shoreline (8,000 CFS)

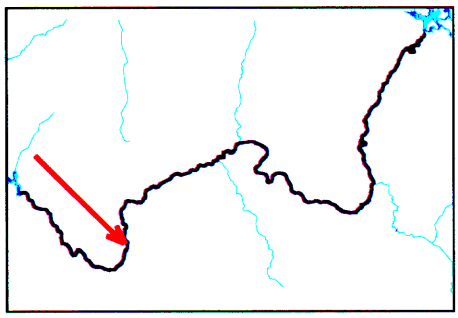

MILES

0 0.1

0 0.1 0.2

KILOMETERS

Scale 1:4,000
Four inches = Quarter Mile

Map location = K:/RIVERGUIDE2002/RM217.MAP
Map created on August 23, 2002 by mbreedlove

River Mile 217.5

GCMRC Centerline with Stevens, Belknap, and USGS River Guide Mile Systems

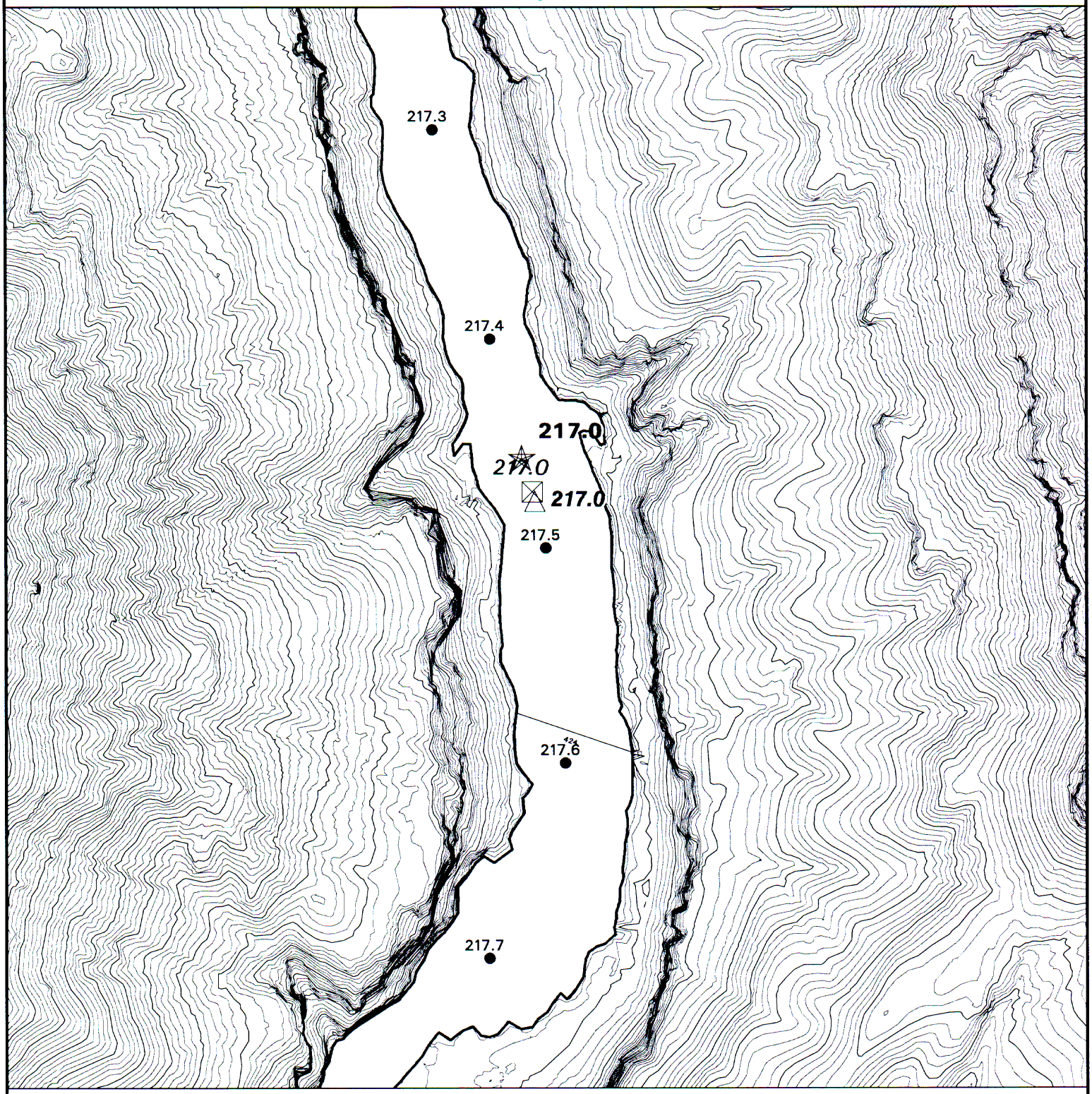

- GCMRC River Miles (Circle)
- **USGS Birdseye Mileage (Star)**
- ***Belknap River Guide (Triangle)***
- *Stevens River Guide (Square)*
- Two & Ten-Meter Contours
  With One-Meter River-Surface Elevations
- Camps (S=small, M=medium & L=large)
- Shoreline (8,000 CFS)

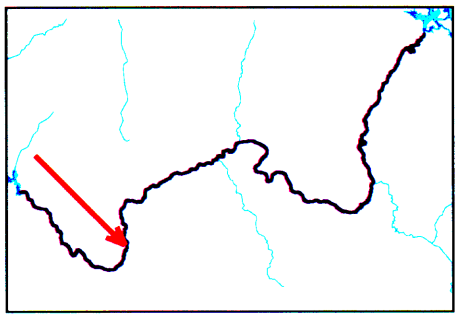

MILES

0 — 0.1

0 — 0.1 — 0.2

KILOMETERS

Scale 1:4,000
Four inches = Quarter Mile

Map location = K:/RIVERGUIDE2002/RM217_5.MAP
Map created on August 23, 2002 by mbreedlove

River Mile 218

GCMRC Centerline with Stevens, Belknap, and USGS River Guide Mile Systems

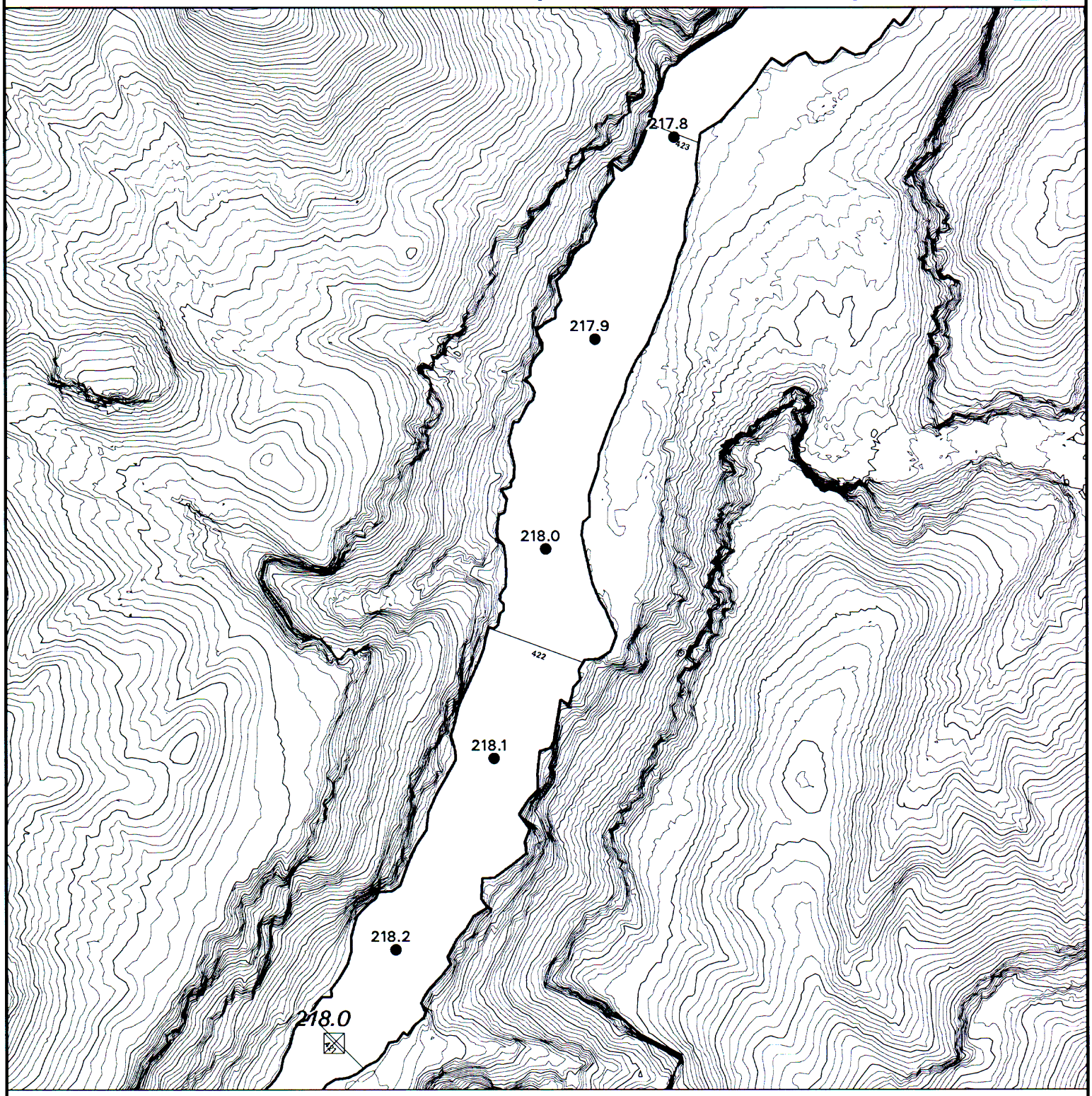

- GCMRC River Miles (Circle)
- **USGS Birdseye Mileage (Star)**
- ***Belknap River Guide (Triangle)***
- *Stevens River Guide (Square)*
- Two & Ten-Meter Contours
  With One-Meter River-Surface Elevations
- Camps (S=small, M=medium & L=large)
- Shoreline (8,000 CFS)

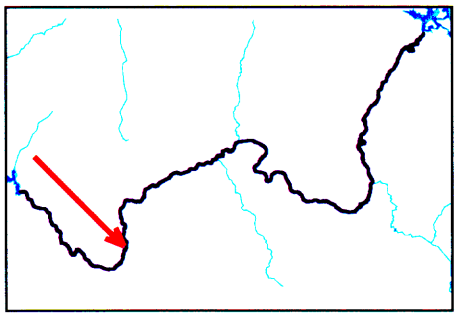

MILES

0 — 0.1

0 — 0.1 — 0.2

KILOMETERS

Scale 1:4,000
Four inches = Quarter Mile

Map location – K:/RIVERGUIDE2002/RM218.MAP
Map created on September 09, 2002 by mbreedlove

River Mile 218.5

GCMRC Centerline with Stevens, Belknap, and USGS River Guide Mile Systems



- GCMRC River Miles (Circle)
- **USGS Birdseye Mileage (Star)**
- ***Belknap River Guide (Triangle)***
- *Stevens River Guide (Square)*
- Two & Ten-Meter Contours
  With One-Meter River-Surface Elevations
- Camps (S=small, M=medium & L=large)
- Shoreline (8,000 CFS)

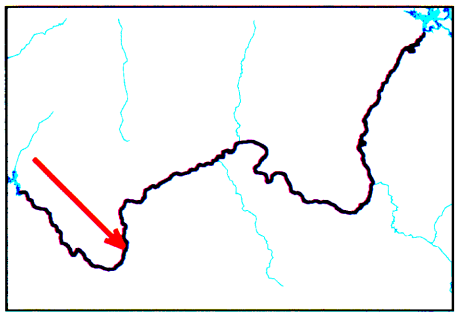

MILES

0 0.1

0 0.1 0.2

KILOMETERS

Scale 1:4,000
Four inches = Quarter Mile

Map location - K:/RIVERGUIDE2002/RM218_5.MAP
Map created on August 23, 2002 by mbreedlove

River Mile 219

GCMRC Centerline with Stevens, Belknap, and USGS River Guide Mile Systems



- GCMRC River Miles (Circle)
- **USGS Birdseye Mileage (Star)**
- ***Belknap River Guide (Triangle)***
- *Stevens River Guide (Square)*
- Two & Ten-Meter Contours
  With One-Meter River-Surface Elevations
- Camps (S=small, M=medium & L=large)
- Shoreline (8,000 CFS)

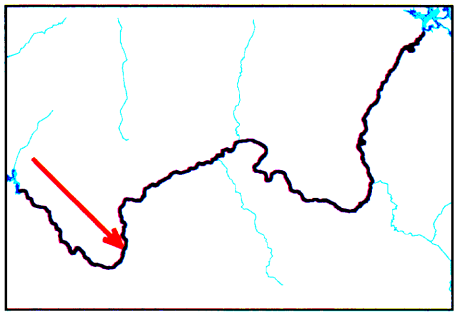

MILES

0 0.1

0 0.1 0.2

KILOMETERS

Scale 1:4,000
Four inches = Quarter Mile

Map location – K:\RIVERGUIDE2002\RM219.MAP
Map created on August 23, 2002 by mbreedlove

River Mile 219.5

GCMRC Centerline with Stevens, Belknap, and USGS River Guide Mile Systems



- GCMRC River Miles (Circle)
- **USGS Birdseye Mileage (Star)**
- ***Belknap River Guide (Triangle)***
- *Stevens River Guide (Square)*
- Two & Ten-Meter Contours
  With One-Meter River-Surface Elevations
- Camps (S=small, M=medium & L=large)
- Shoreline (8,000 CFS)

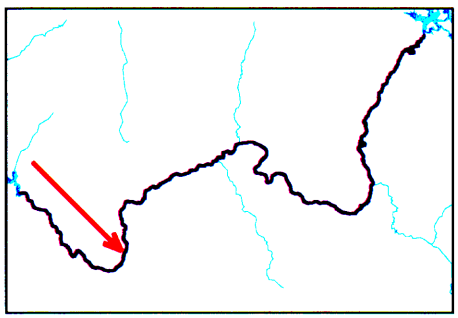

MILES

0 0.1

0 0.1 0.2

KILOMETERS

Scale 1:4,000
Four inches = Quarter Mile

Map location - K:/RIVERGUIDE2002/RM219_5.MAP
Map created on August 23, 2002 by mbreedlove

River Mile 220

GCMRC Centerline with Stevens, Belknap, and USGS River Guide Mile Systems

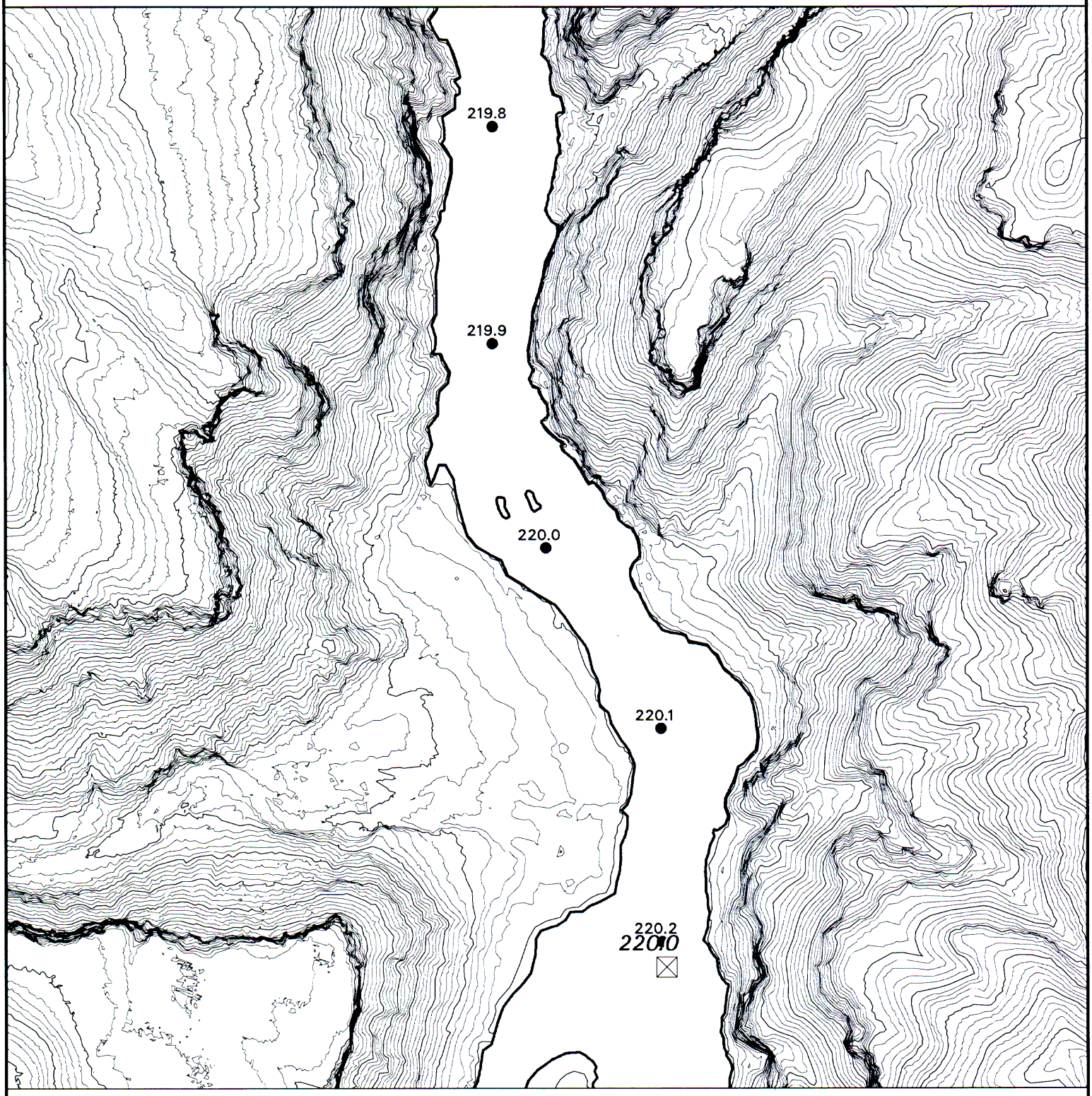

- GCMRC River Miles (Circle)
- **USGS Birdseye Mileage (Star)**
- ***Belknap River Guide (Triangle)***
- *Stevens River Guide (Square)*
- Two & Ten-Meter Contours
  With One-Meter River-Surface Elevations
- Camps (S=small, M=medium & L=large)
- Shoreline (8,000 CFS)

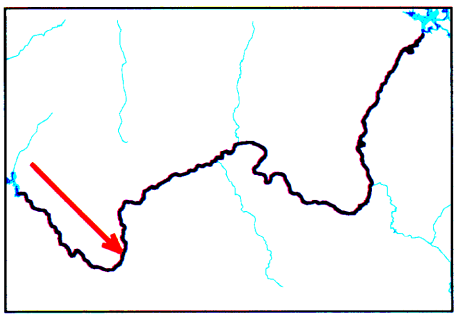

MILES

0 — 0.1

0 — 0.1 — 0.2

KILOMETERS

Scale 1:4,000
Four inches = Quarter Mile

Map location – K:\RIVERGUIDE2002\RM220.MAP
Map created on August 23, 2002 by mbreedlove

River Mile 220.5

GCMRC Centerline with Stevens, Belknap, and USGS River Guide Mile Systems

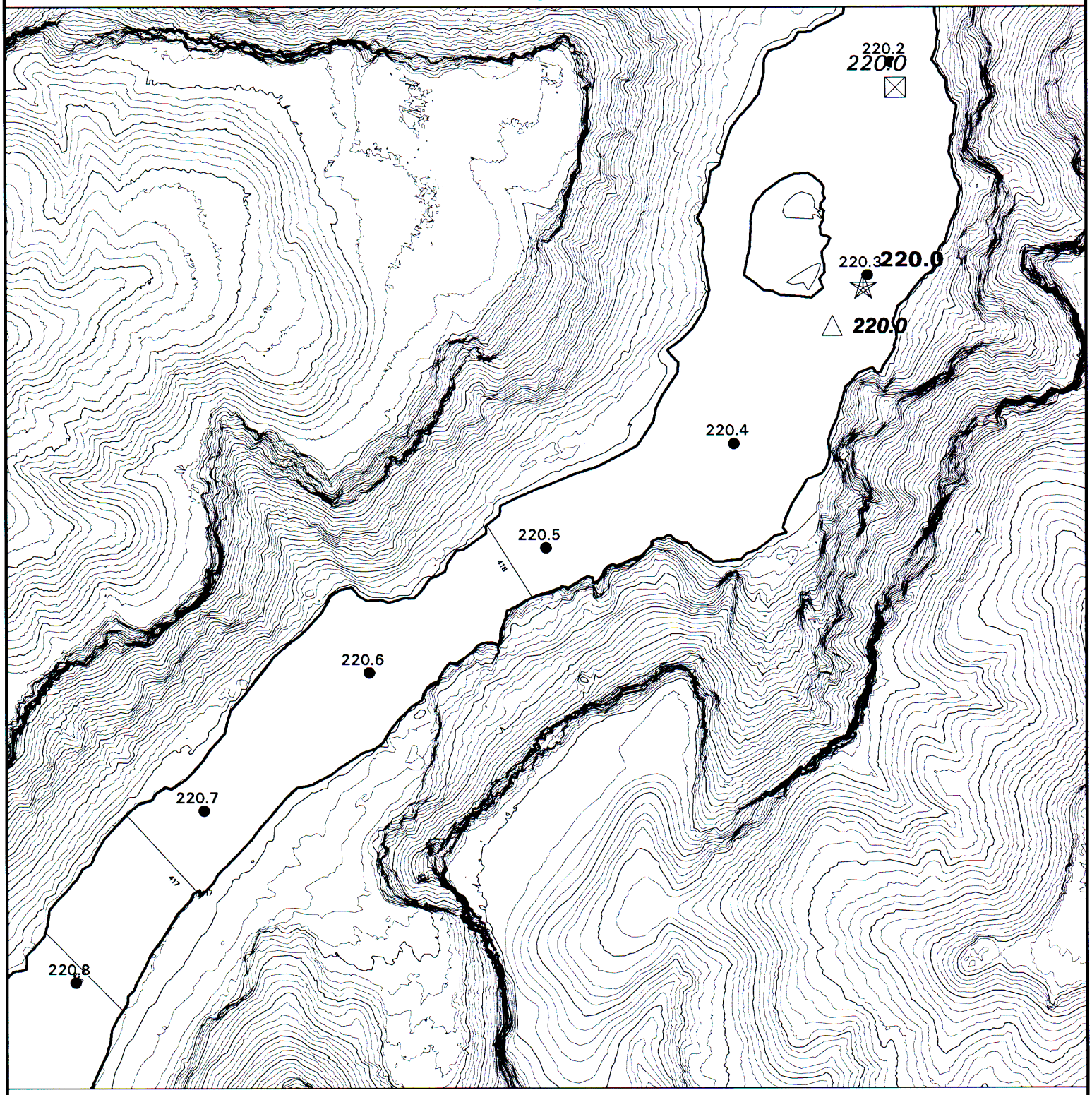

- GCMRC River Miles (Circle)
- **USGS Birdseye Mileage (Star)**
- ***Belknap River Guide (Triangle)***
- *Stevens River Guide (Square)*
- Two & Ten-Meter Contours
  With One-Meter River-Surface Elevations
- Camps (S=small, M=medium & L=large)
- Shoreline (8,000 CFS)

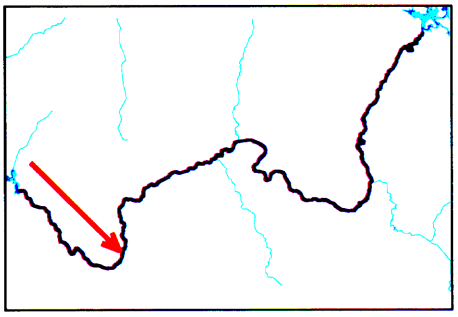

MILES

0 0.1

0 0.1 0.2

KILOMETERS

Scale 1:4,000
Four inches = Quarter Mile

Map location - K:/RIVERGUIDE2002/RM220_5.MAP
Map created on August 23, 2002 by mbreedlove

River Mile 221

GCMRC Centerline with Stevens, Belknap, and USGS River Guide Mile Systems

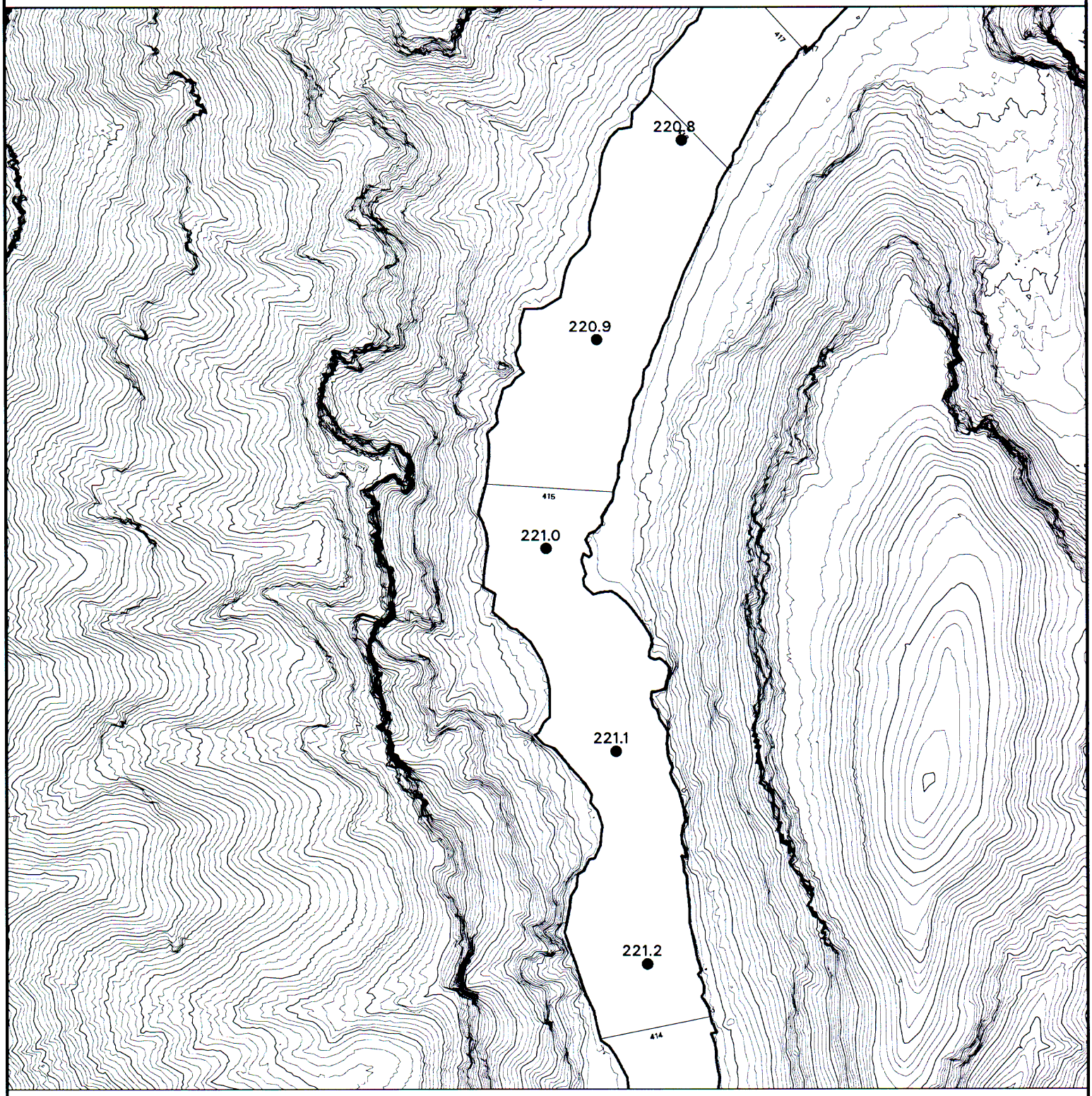

- GCMRC River Miles (Circle)
- **USGS Birdseye Mileage (Star)**
- ***Belknap River Guide (Triangle)***
- *Stevens River Guide (Square)*
- Two & Ten-Meter Contours
  With One-Meter River-Surface Elevations
- Camps (S=small, M=medium & L=large)
- Shoreline (8,000 CFS)

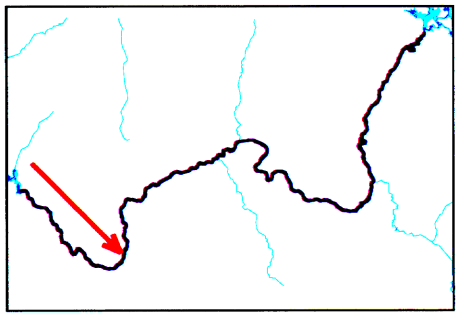

MILES

0 — 0.1

0 — 0.1 — 0.2

KILOMETERS

Scale 1:4,000
Four inches = Quarter Mile

Map location - K:\RIVERGUIDE2002\RM221.MAP
Map created on August 23, 2002 by mbreedlove

River Mile 221.5

GCMRC Centerline with Stevens, Belknap, and USGS River Guide Mile Systems

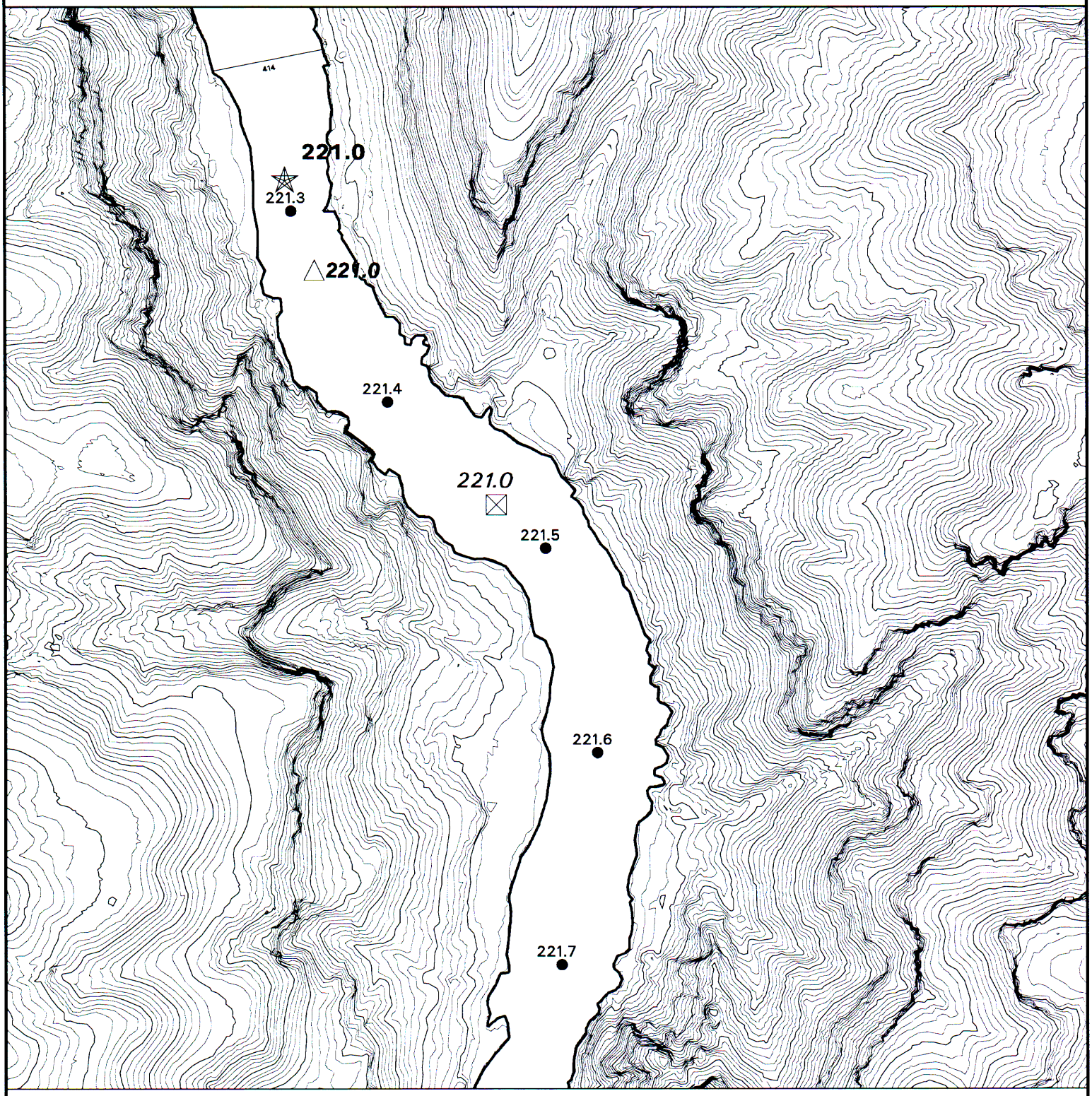

- GCMRC River Miles (Circle)
- **USGS Birdseye Mileage (Star)**
- ***Belknap River Guide (Triangle)***
- *Stevens River Guide (Square)*
- Two & Ten-Meter Contours
  With One-Meter River-Surface Elevations
- Camps (S=small, M=medium & L=large)
- Shoreline (8,000 CFS)

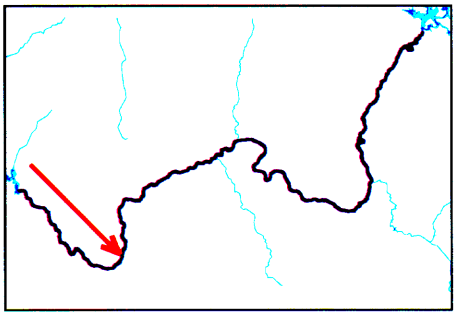

MILES

0 0.1

0 0.1 0.2

KILOMETERS

Scale 1:4,000
Four inches = Quarter Mile

Map location = K:/RIVERGUIDE2002/RM221_5.MAP
Map created on August 23, 2002 by mbreedlove

River Mile 222

GCMRC Centerline with Stevens, Belknap, and USGS River Guide Mile Systems

- GCMRC River Miles (Circle)
- **USGS Birdseye Mileage (Star)**
- ***Belknap River Guide (Triangle)***
- *Stevens River Guide (Square)*
- Two & Ten-Meter Contours
  With One-Meter River-Surface Elevations
- Camps (S=small, M=medium & L=large)
- Shoreline (8,000 CFS)

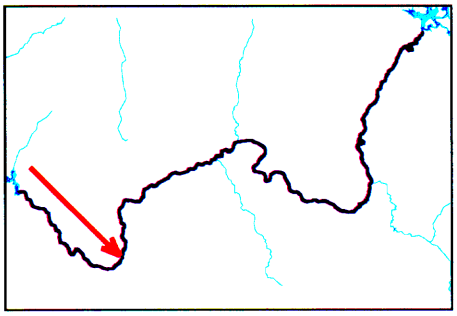

MILES

0 — 0.1

0 — 0.1 — 0.2

KILOMETERS

Scale 1:4,000
Four inches = Quarter Mile

Map location – K:/RIVERGUIDE2002/RM222.MAP
Map created on August 23, 2002 by mbreedlove

River Mile 222.5

GCMRC Centerline with Stevens, Belknap, and USGS River Guide Mile Systems

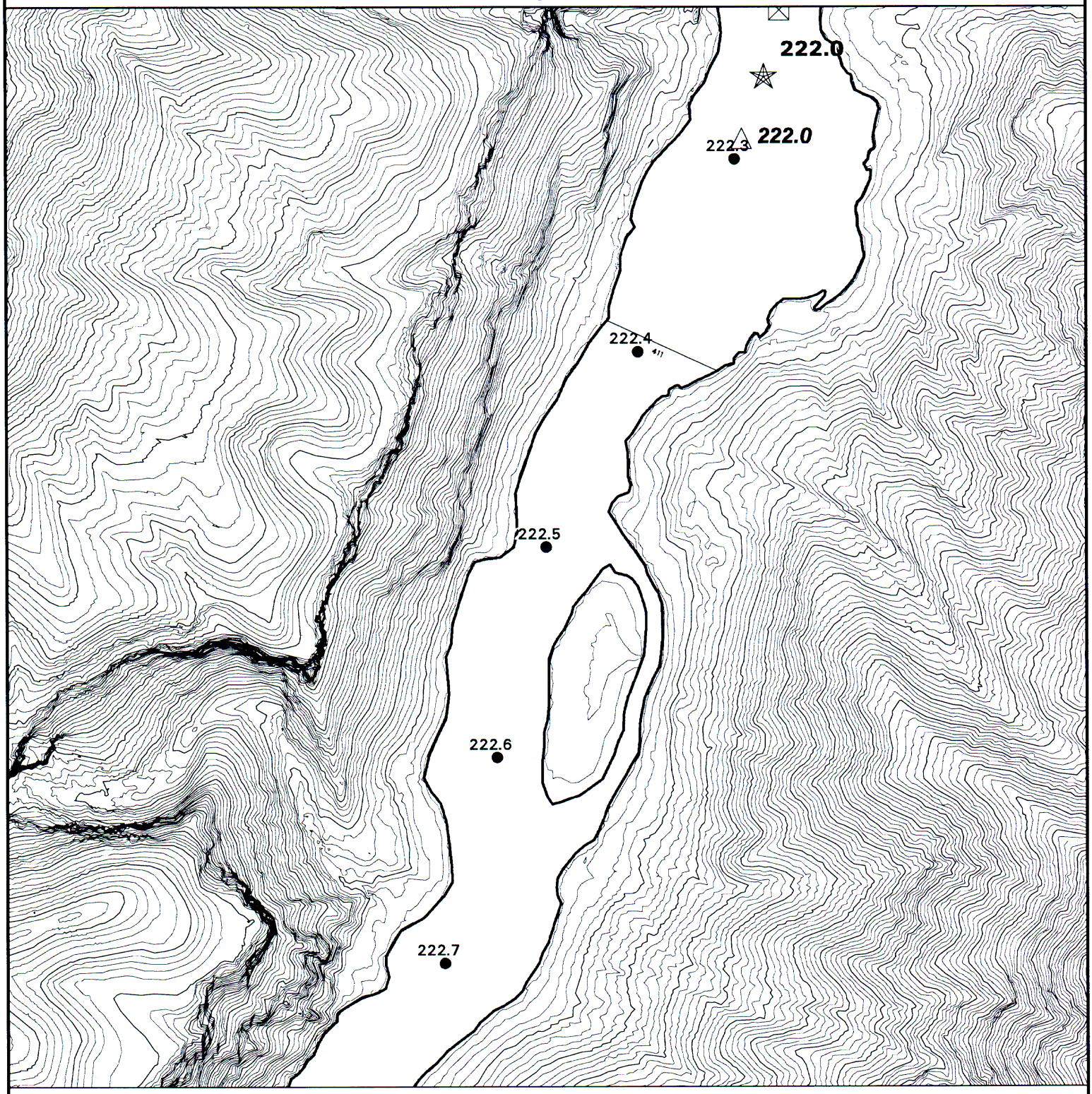

- GCMRC River Miles (Circle)
- **USGS Birdseye Mileage (Star)**
- ***Belknap River Guide (Triangle)***
- *Stevens River Guide (Square)*
- Two & Ten-Meter Contours
  With One-Meter River-Surface Elevations
- Camps (S=small, M=medium & L=large)
- Shoreline (8,000 CFS)

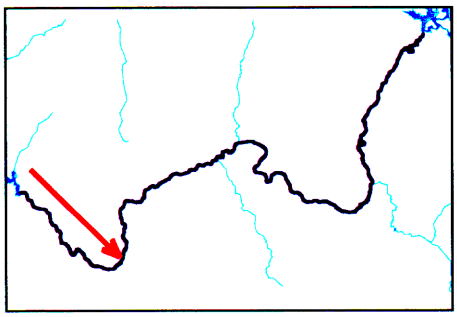

MILES

0 0.1

0 0.1 0.2

KILOMETERS

Scale 1:4,000
Four inches = Quarter Mile

Map location – K:/RIVERGUIDE2002/RM222_5.MAP
Map created on September 09, 2002 by mbreedlove

River Mile 223

GCMRC Centerline with Stevens, Belknap, and USGS River Guide Mile Systems

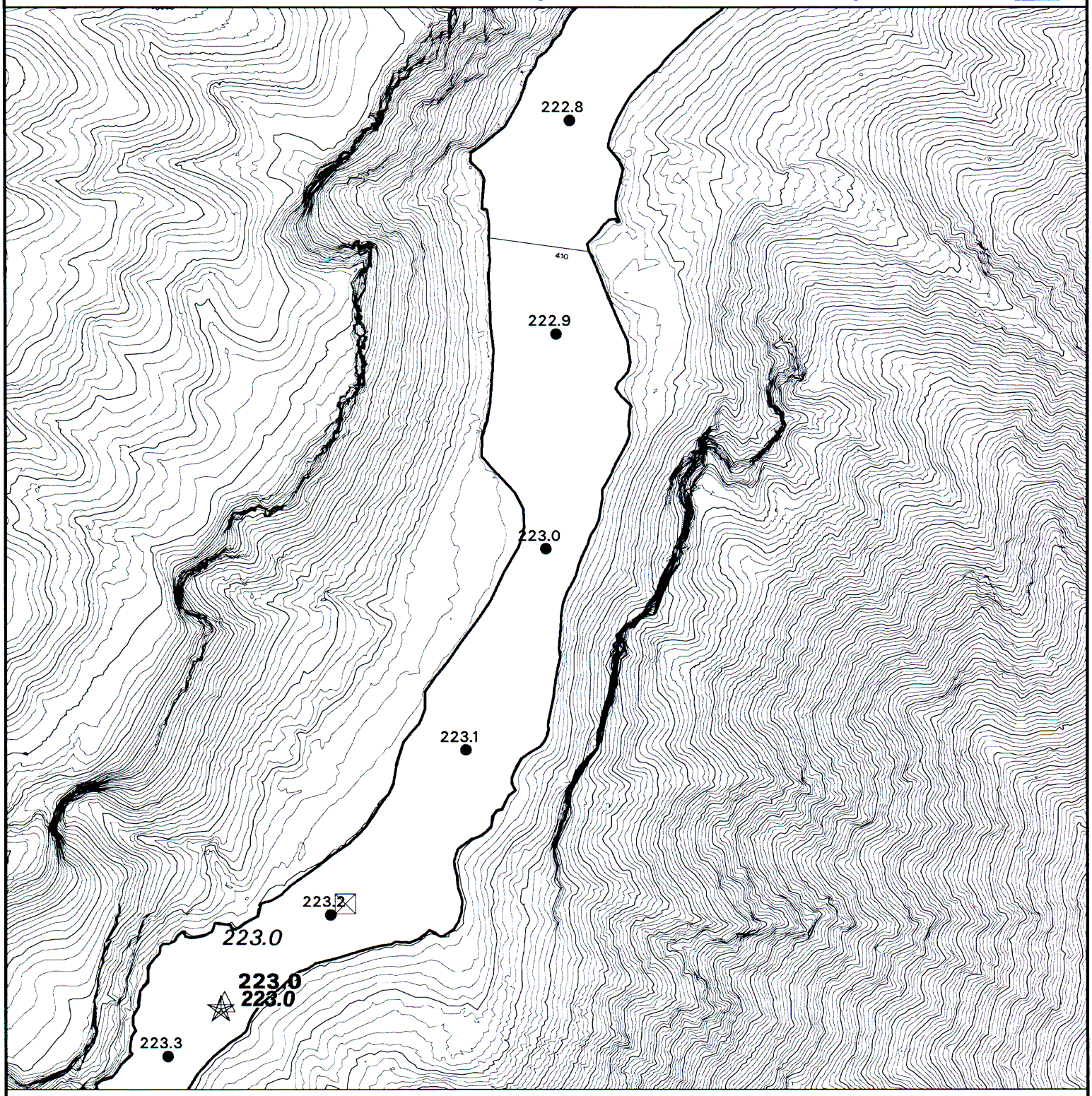

- GCMRC River Miles (Circle)
- **USGS Birdseye Mileage (Star)**
- ***Belknap River Guide (Triangle)***
- *Stevens River Guide (Square)*
- Two & Ten-Meter Contours
  With One-Meter River-Surface Elevations
- Camps (S=small, M=medium & L=large)
- Shoreline (8,000 CFS)

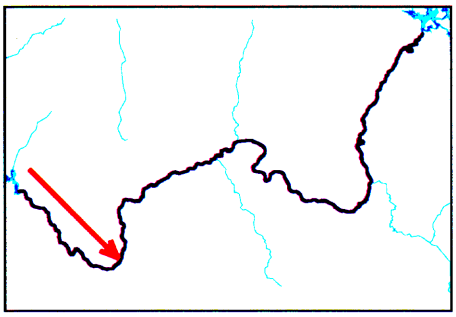

MILES

0 0.1

0 0.1 0.2

KILOMETERS

Scale 1:4,000
Four inches = Quarter Mile

Map location - K:/RIVERGUIDE2002/RM223.MAP
Map created on August 23, 2002 by mbreedlove

River Mile 223.5

GCMRC Centerline with Stevens, Belknap, and USGS River Guide Mile Systems

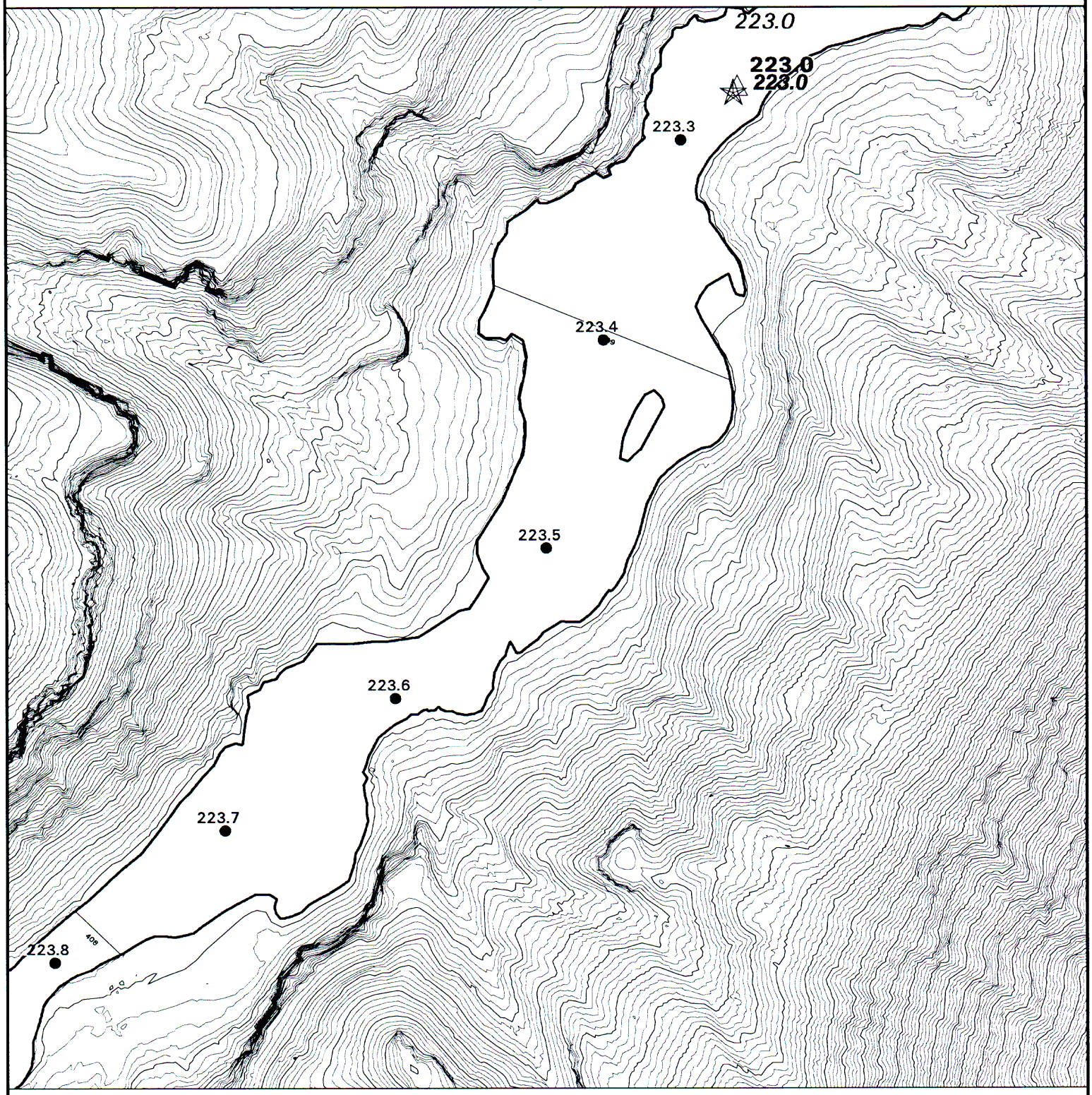

- GCMRC River Miles (Circle)
- **USGS Birdseye Mileage (Star)**
- ***Belknap River Guide (Triangle)***
- *Stevens River Guide (Square)*
- Two & Ten-Meter Contours
  With One-Meter River-Surface Elevations
- Camps (S=small, M=medium & L=large)
- Shoreline (8,000 CFS)

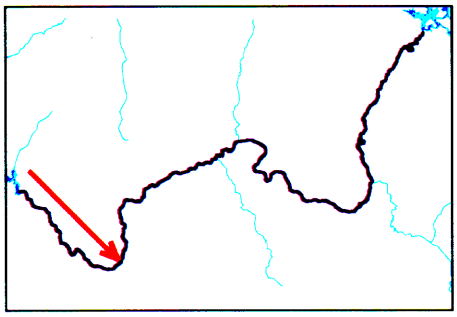

MILES

0 0.1

0 0.1 0.2

KILOMETERS

Scale 1:4,000
Four inches = Quarter Mile

Map location - K:/RIVERGUIDE2002/RM223_5.MAP
Map created on August 23, 2002 by mbreedlove

River Mile 224

GCMRC Centerline with Stevens, Belknap, and USGS River Guide Mile Systems

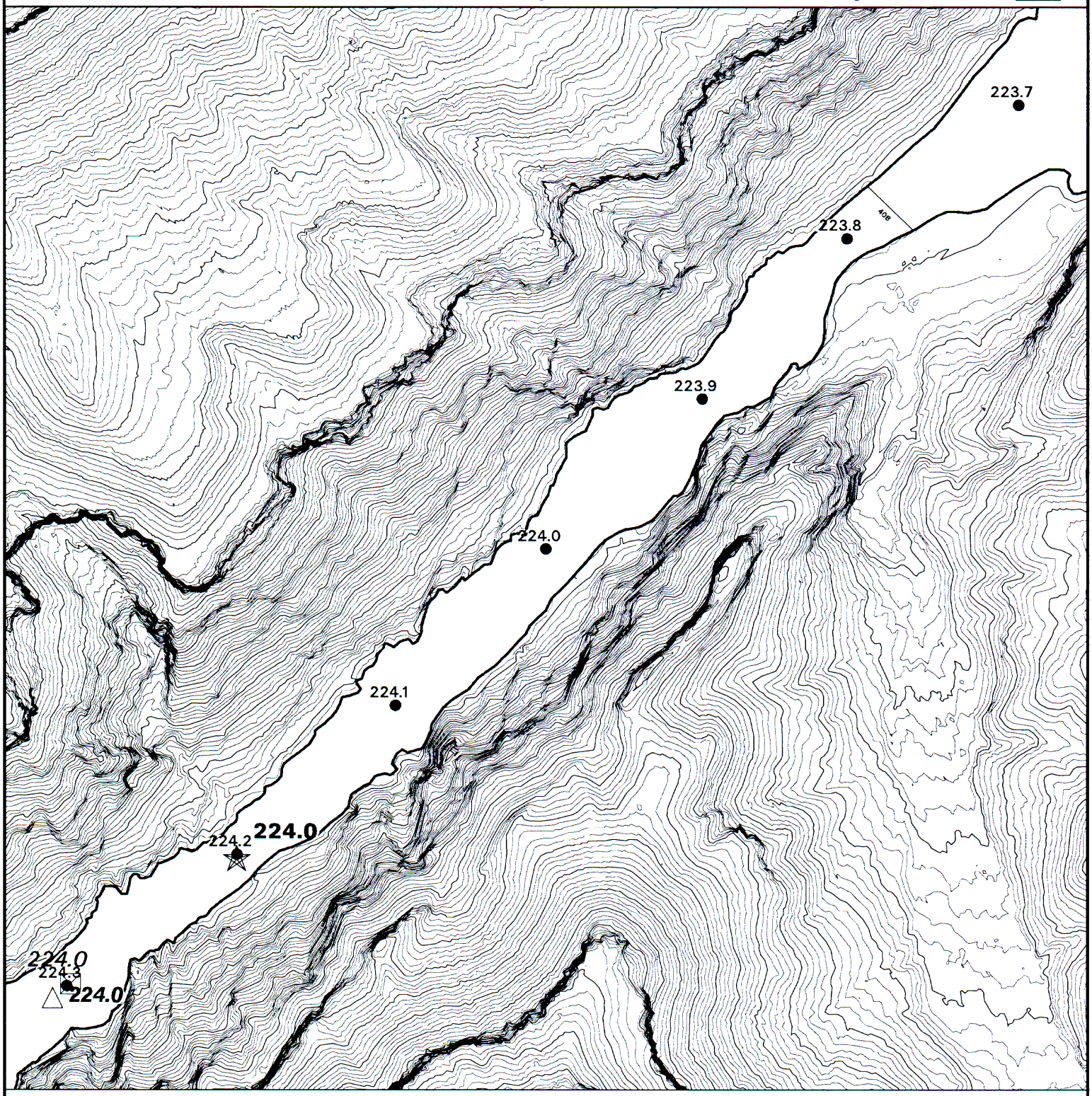

- GCMRC River Miles (Circle)
- **USGS Birdseye Mileage (Star)**
- ***Belknap River Guide (Triangle)***
- *Stevens River Guide (Square)*
- Two & Ten-Meter Contours
  With One-Meter River-Surface Elevations
- Camps (S=small, M=medium & L=large)
- Shoreline (8,000 CFS)

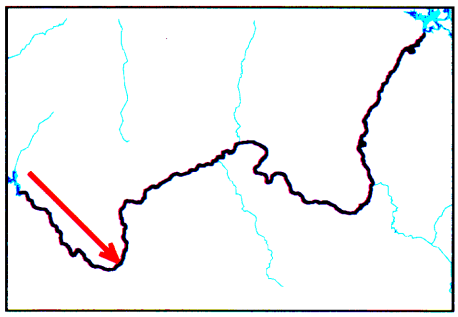

MILES

0 — 0.1

0 — 0.1 — 0.2

KILOMETERS

Scale 1:4,000
Four inches = Quarter Mile

Map location – K:/RIVERGUIDE2002/RM224.MAP
Map created on August 23, 2002 by mbreedlove

River Mile 224.5

GCMRC Centerline with Stevens, Belknap, and USGS River Guide Mile Systems

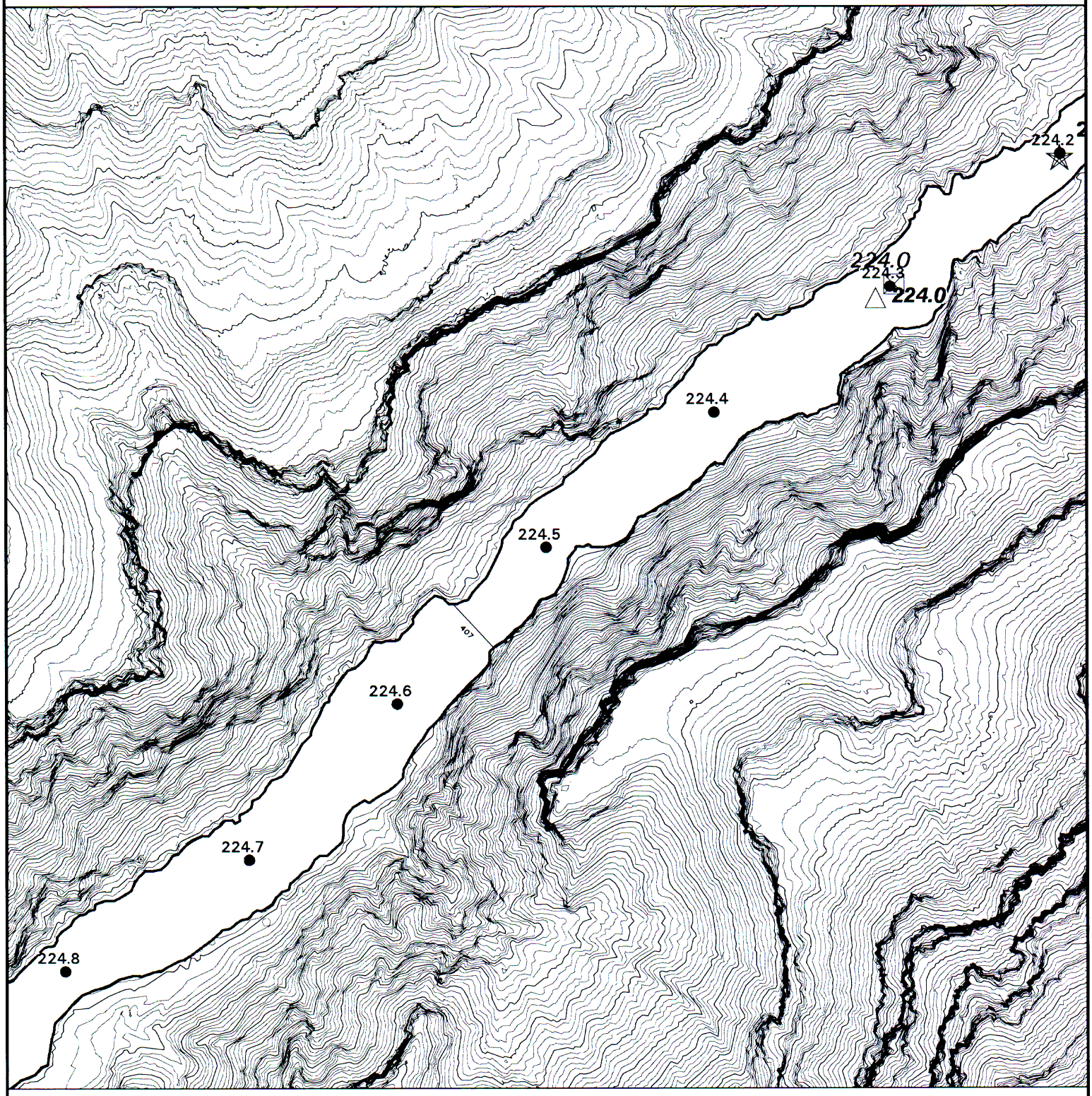

- GCMRC River Miles (Circle)
- **USGS Birdseye Mileage (Star)**
- ***Belknap River Guide (Triangle)***
- *Stevens River Guide (Square)*
- Two & Ten-Meter Contours
  With One-Meter River-Surface Elevations
- Camps (S=small, M=medium & L=large)
- Shoreline (8,000 CFS)

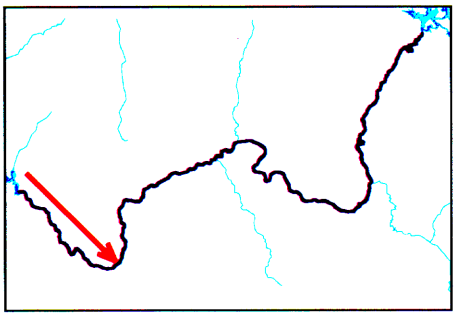

MILES

0 0.1

0 0.1 0.2

KILOMETERS

Scale 1:4,000
Four inches = Quarter Mile

Map location - K:/RIVERGUIDE2002/RM224_5.MAP
Map created on August 23, 2002 by mbreedlove

River Mile 225

GCMRC Centerline with Stevens, Belknap, and USGS River Guide Mile Systems

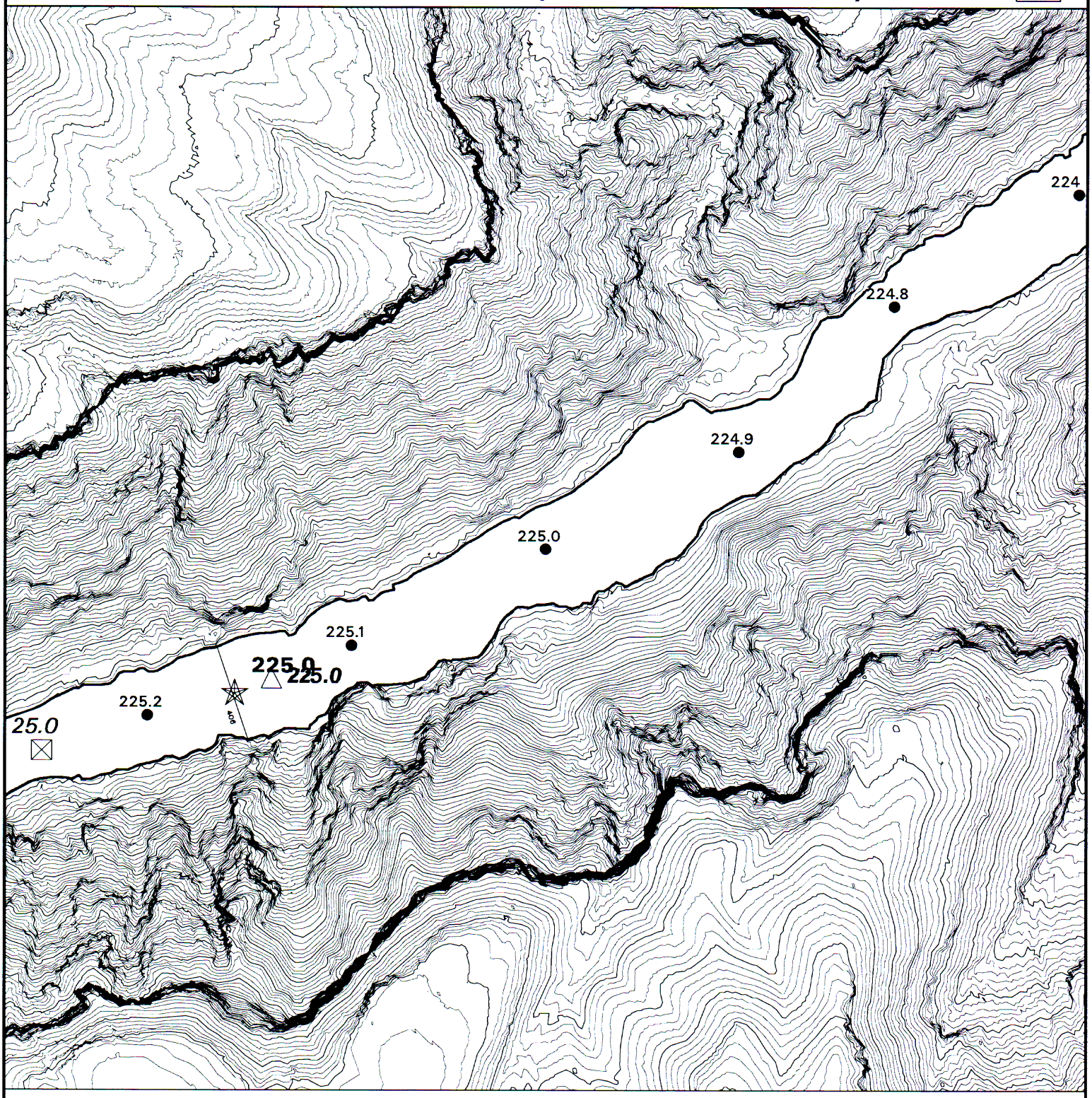

- GCMRC River Miles (Circle)
- **USGS Birdseye Mileage (Star)**
- ***Belknap River Guide (Triangle)***
- *Stevens River Guide (Square)*
- Two & Ten-Meter Contours
  With One-Meter River-Surface Elevations
- Camps (S=small, M=medium & L=large)
- Shoreline (8,000 CFS)

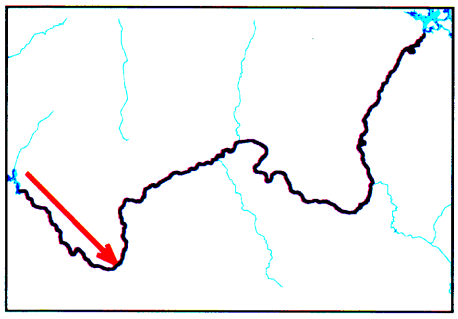

MILES

0 — 0.1

0 — 0.1 — 0.2

KILOMETERS

Scale 1:4,000
Four inches = Quarter Mile

Map location – K:/RIVERGUIDE2002/RM225.MAP
Map created on August 23, 2002 by mbreedlove

River Mile 225.5

GCMRC Centerline with Stevens, Belknap, and USGS River Guide Mile Systems

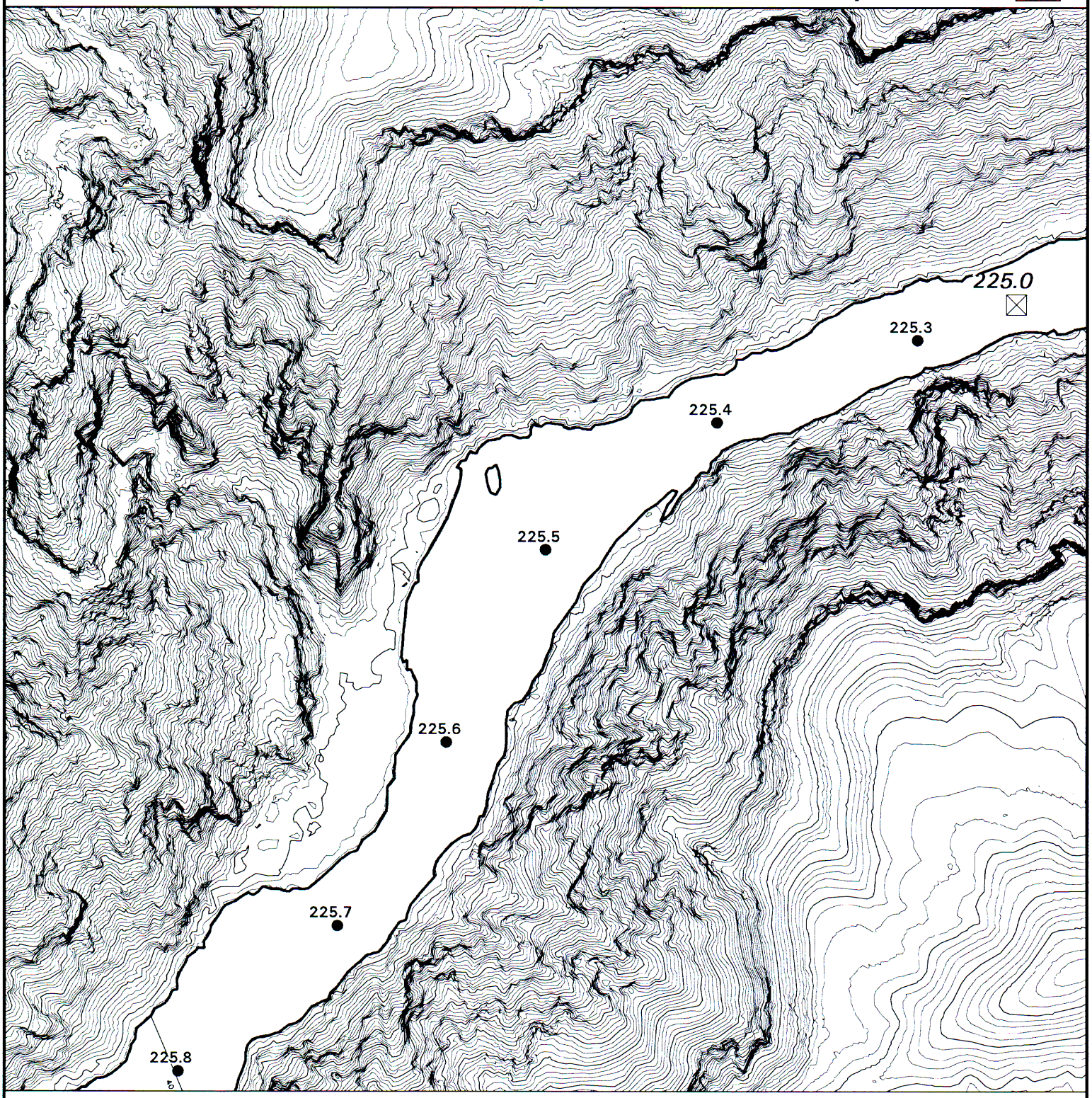

- GCMRC River Miles (Circle)
- **USGS Birdseye Mileage (Star)**
- ***Belknap River Guide (Triangle)***
- *Stevens River Guide (Square)*
- Two & Ten-Meter Contours
  With One-Meter River-Surface Elevations
- Camps (S=small, M=medium & L=large)
- Shoreline (8,000 CFS)

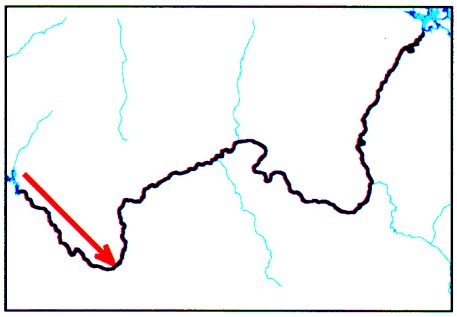

MILES

0 — 0.1

0 — 0.1 — 0.2

KILOMETERS

Scale 1:4,000
Four inches = Quarter Mile

Map location – K:/RIVERGUIDE2002/RM225_5.MAP
Map created on August 23, 2002 by mbreedlove

River Mile 226

GCMRC Centerline with Stevens, Belknap, and USGS River Guide Mile Systems

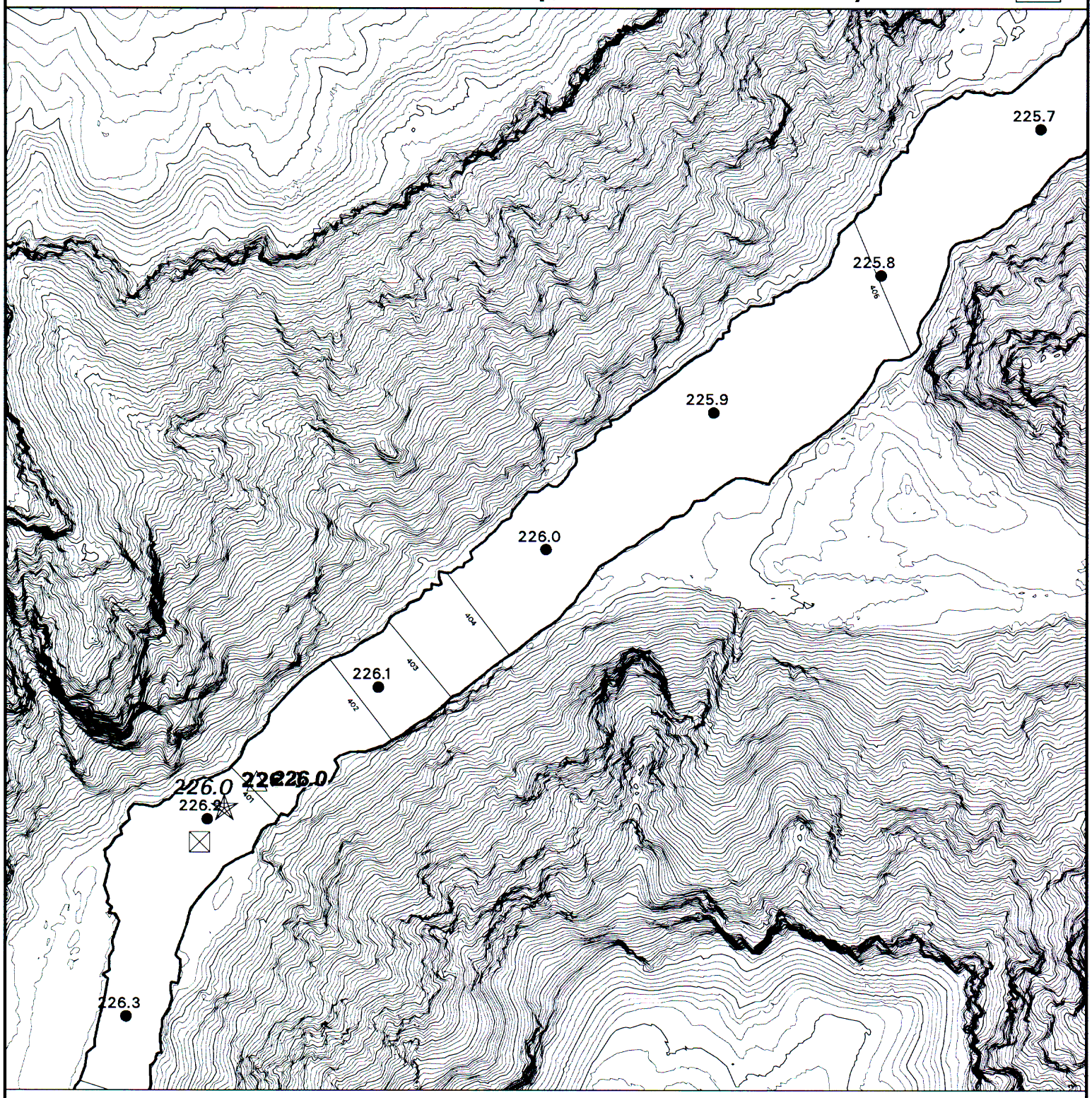

- GCMRC River Miles (Circle)
- **USGS Birdseye Mileage (Star)**
- ***Belknap River Guide (Triangle)***
- *Stevens River Guide (Square)*
- Two & Ten-Meter Contours
  With One-Meter River-Surface Elevations
- Camps (S=small, M=medium & L=large)
- Shoreline (8,000 CFS)

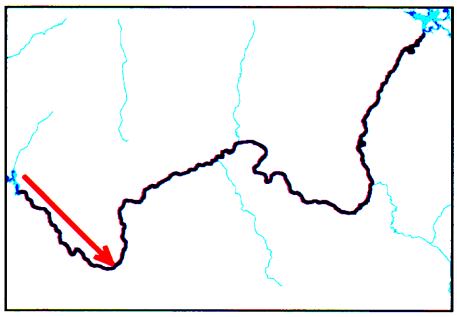

MILES

0 — 0.1

0 — 0.1 — 0.2

KILOMETERS

Scale 1:4,000
Four inches = Quarter Mile

Map location – K:/RIVERGUIDE2002/RM226.MAP
Map created on August 23, 2002 by mbreedlove

River Mile 226.5

GCMRC Centerline with Stevens, Belknap, and USGS River Guide Mile Systems

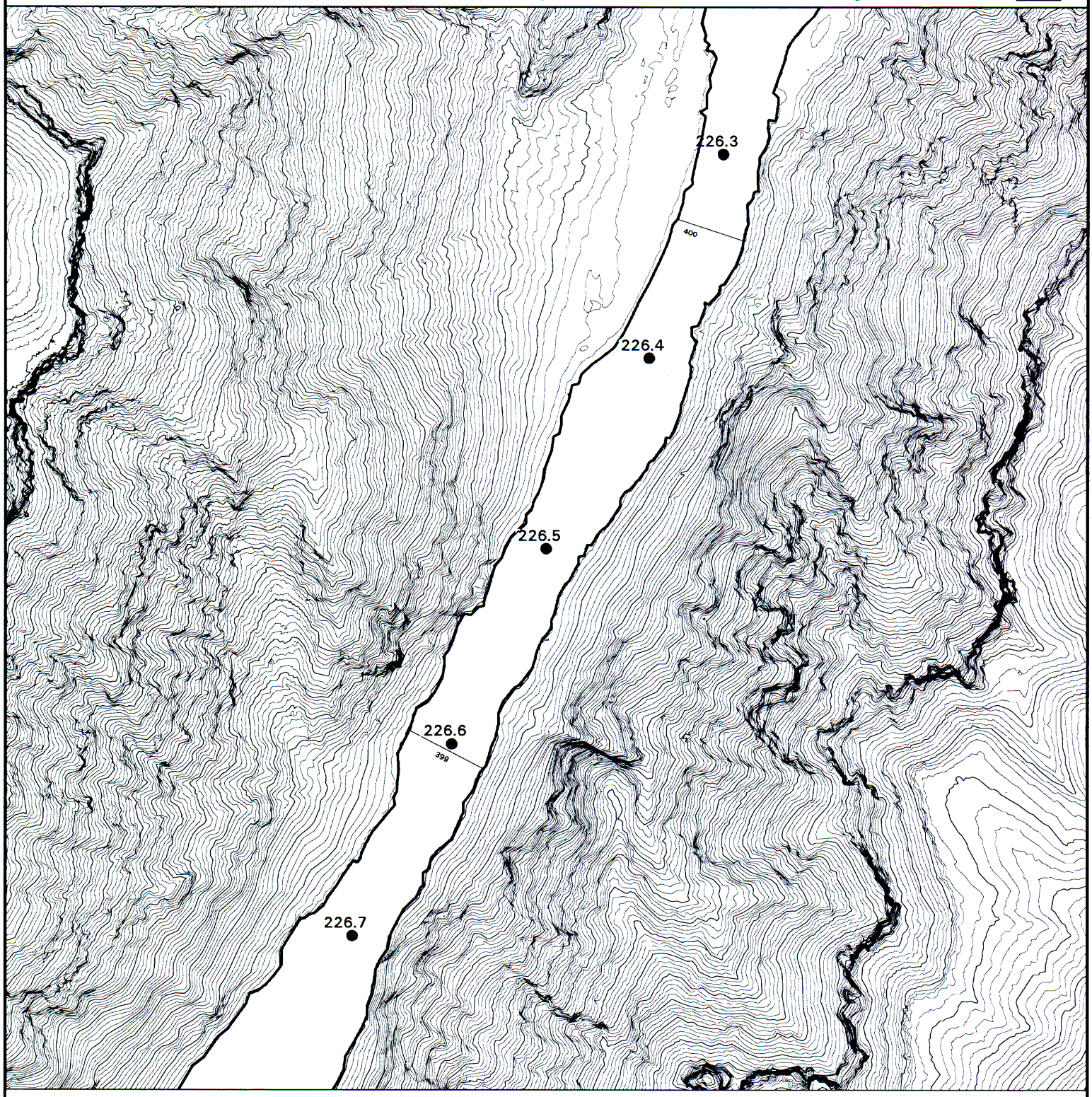

- GCMRC River Miles (Circle)
- **USGS Birdseye Mileage (Star)**
- ***Belknap River Guide (Triangle)***
- *Stevens River Guide (Square)*
- Two & Ten-Meter Contours
  With One-Meter River-Surface Elevations
- Camps (S=small, M=medium & L=large)
- Shoreline (8,000 CFS)

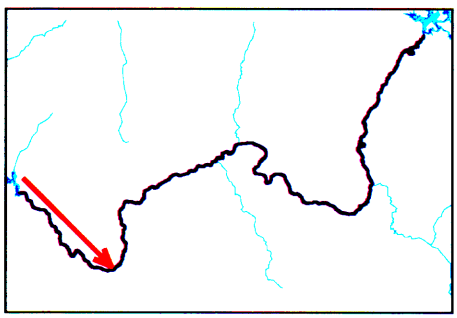

MILES

0 0.1

0 0.1 0.2

KILOMETERS

Scale 1:4,000
Four inches = Quarter Mile

Map location – K:/RIVERGUIDE2002/RM226_5.MAP
Map created on August 23, 2002 by mbreedlove

River Mile 227

GCMRC Centerline with Stevens, Belknap, and USGS River Guide Mile Systems

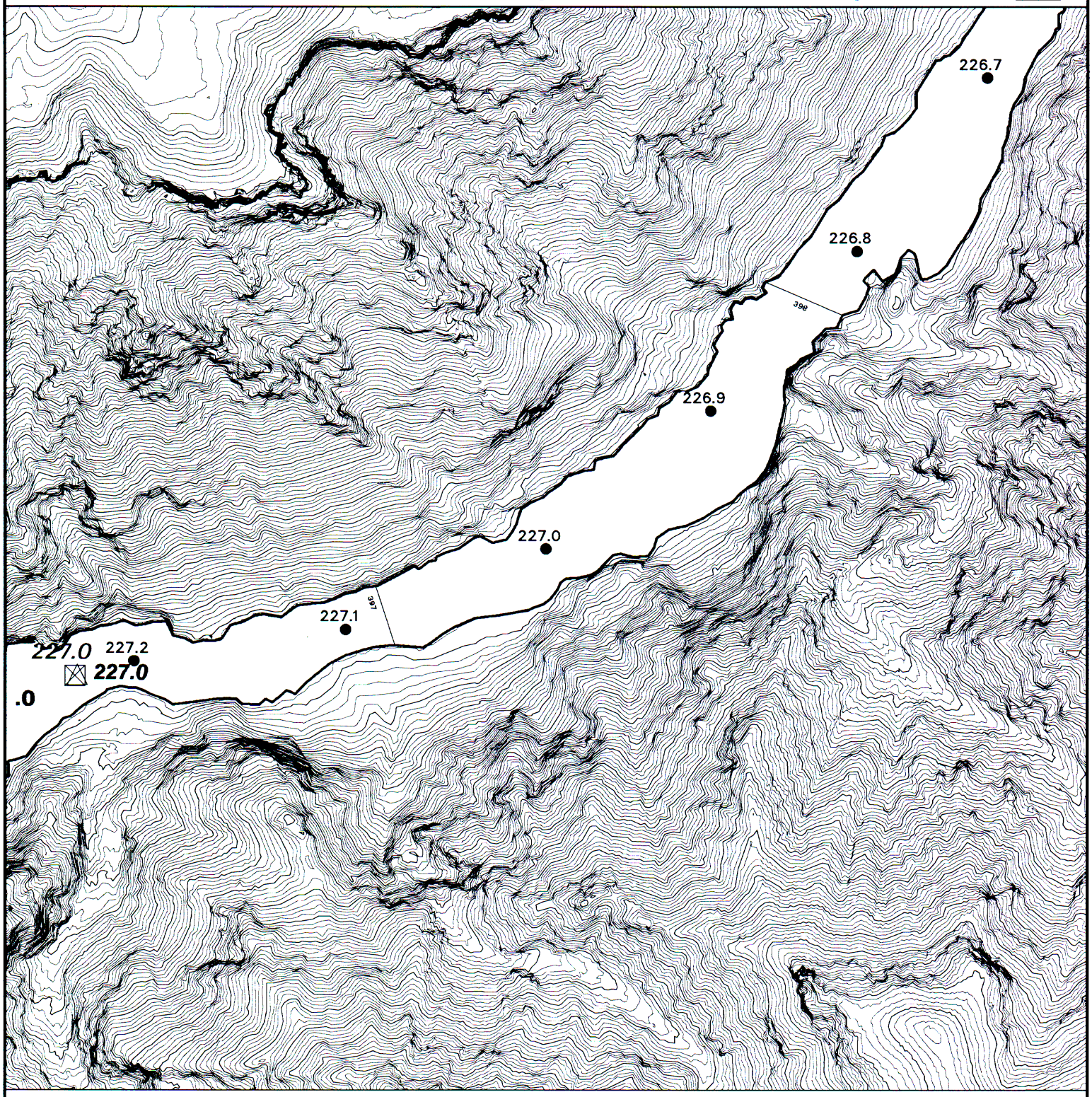

- GCMRC River Miles (Circle)
- **USGS Birdseye Mileage (Star)**
- ***Belknap River Guide (Triangle)***
- *Stevens River Guide (Square)*
- Two & Ten-Meter Contours
  With One-Meter River-Surface Elevations
- Camps (S=small, M=medium & L=large)
- Shoreline (8,000 CFS)

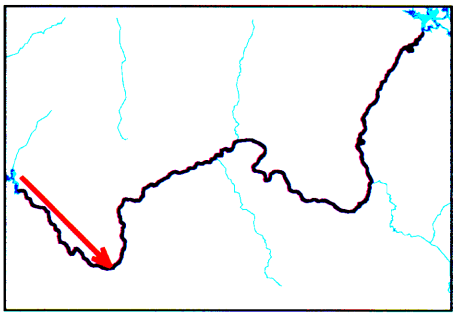

MILES

0 0.1

0 0.1 0.2

KILOMETERS

Scale 1:4,000
Four inches = Quarter Mile

Map location – K:/RIVERGUIDE2002/RM227.MAP
Map created on August 23, 2002 by mbreedlove

River Mile 227.5

GCMRC Centerline with Stevens, Belknap, and USGS River Guide Mile Systems

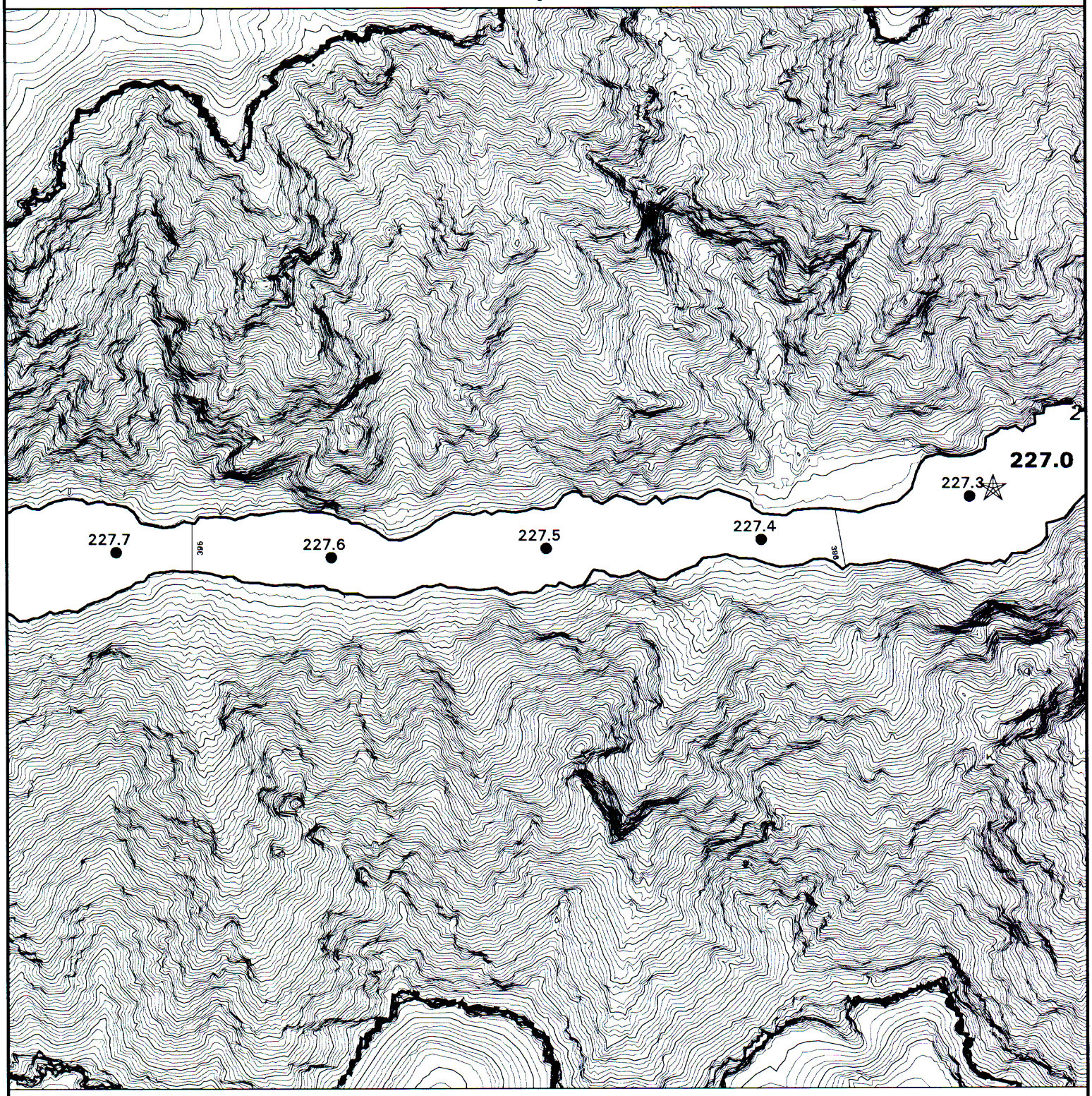

- GCMRC River Miles (Circle)
- **USGS Birdseye Mileage (Star)**
- ***Belknap River Guide (Triangle)***
- *Stevens River Guide (Square)*
- Two & Ten-Meter Contours
  With One-Meter River-Surface Elevations
- Camps (S=small, M=medium & L=large)
- Shoreline (8,000 CFS)

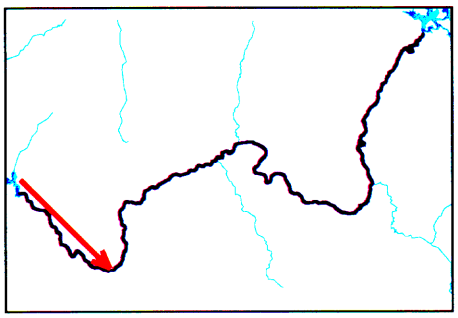

MILES

0 0.1

0 0.1 0.2

KILOMETERS

Scale 1:4,000
Four inches = Quarter Mile

Map location = K:/RIVERGUIDE2002/RM227_5.MAP
Map created on August 23, 2002 by mbreedlove

River Mile 228

GCMRC Centerline with Stevens, Belknap, and USGS River Guide Mile Systems

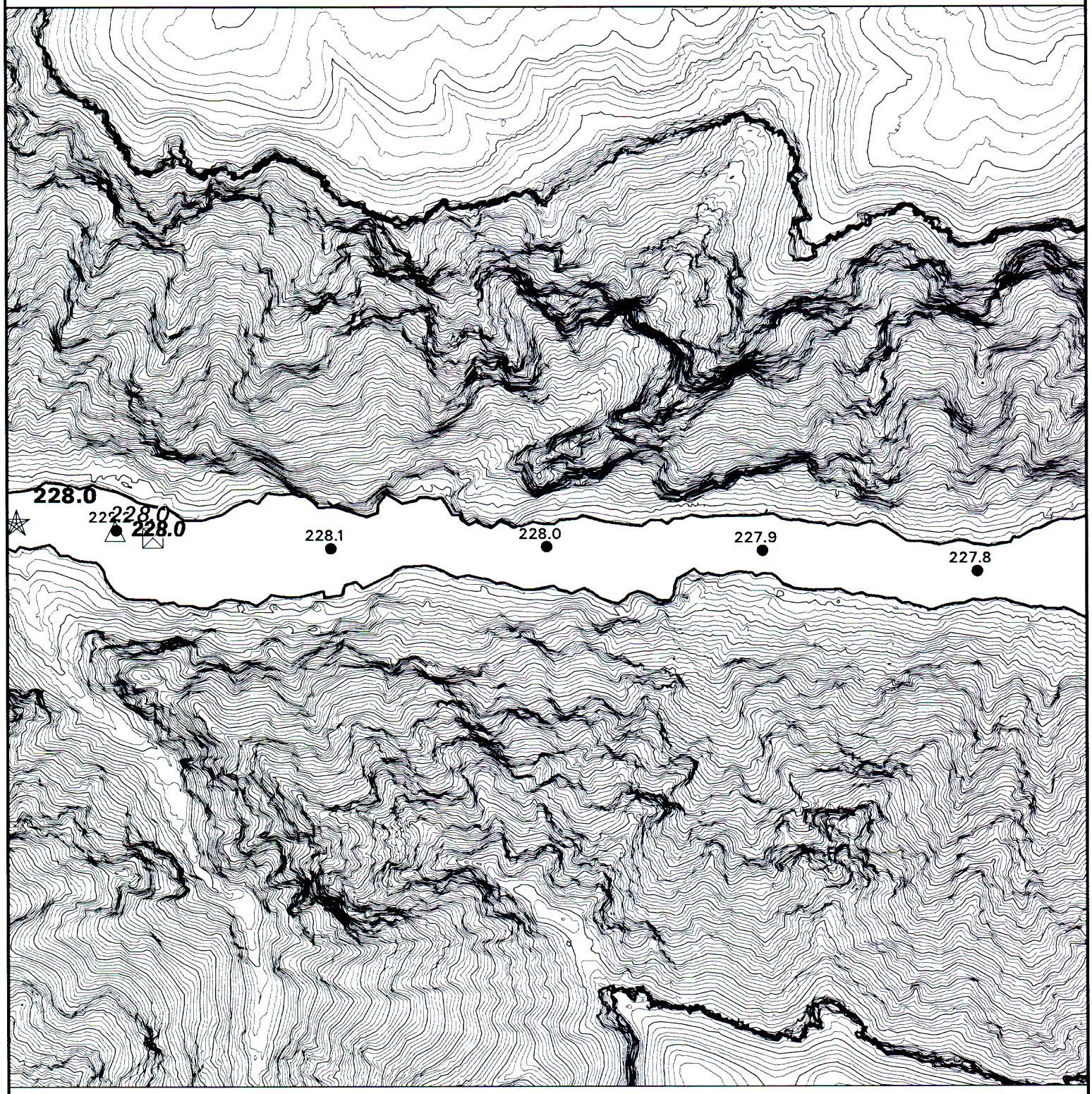

- GCMRC River Miles (Circle)
- **USGS Birdseye Mileage (Star)**
- ***Belknap River Guide (Triangle)***
- *Stevens River Guide (Square)*
- Two & Ten-Meter Contours
  With One-Meter River-Surface Elevations
- Camps (S=small, M=medium & L=large)
- Shoreline (8,000 CFS)

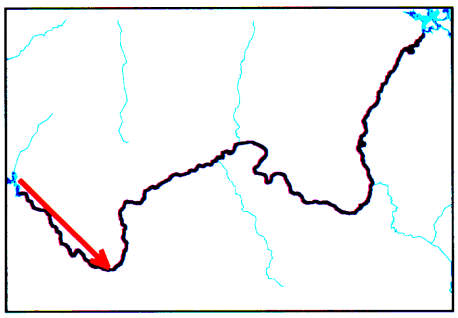

MILES

0 0.1

0 0.1 0.2

KILOMETERS

Scale 1:4,000
Four inches = Quarter Mile

Map location = K:/RIVERGUIDE2002/RM228.MAP
Map created on August 23, 2002 by mbreedlove

River Mile 228.5

GCMRC Centerline with Stevens, Belknap, and USGS River Guide Mile Systems

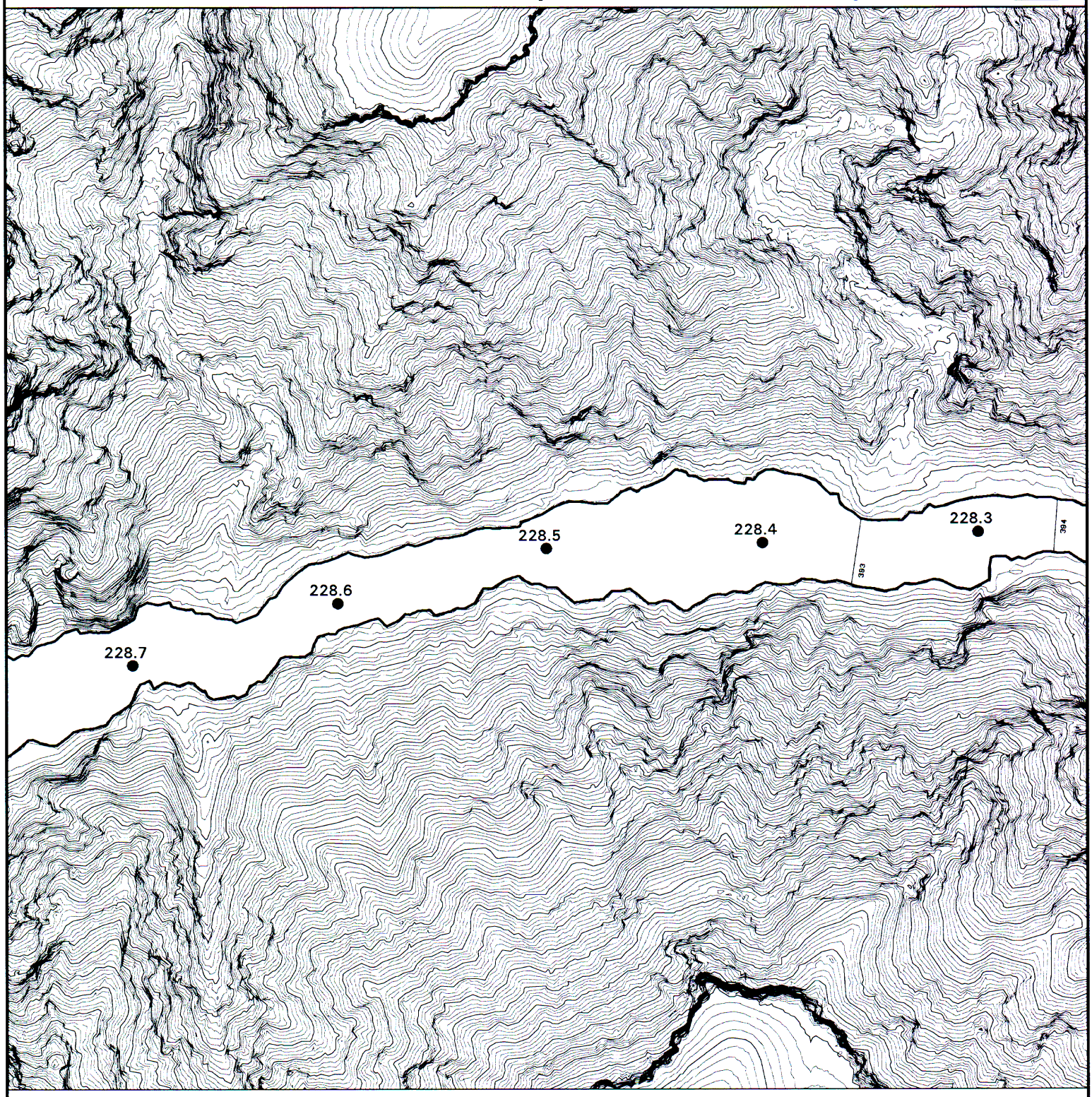

- GCMRC River Miles (Circle)
- **USGS Birdseye Mileage (Star)**
- ***Belknap River Guide (Triangle)***
- *Stevens River Guide (Square)*
- Two & Ten-Meter Contours
  With One-Meter River-Surface Elevations
- Camps (S=small, M=medium & L=large)
- Shoreline (8,000 CFS)

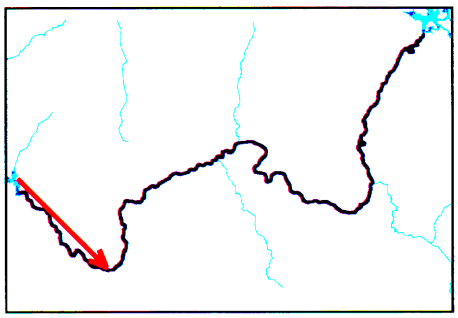

MILES

0 — 0.1

0 — 0.1 — 0.2

KILOMETERS

Scale 1:4,000
Four inches = Quarter Mile

Map location - K:/RIVERGUIDE2002/RM228_5.MAP
Map created on August 23, 2002 by mbreedlove

River Mile 229

GCMRC Centerline with Stevens, Belknap, and USGS River Guide Mile Systems

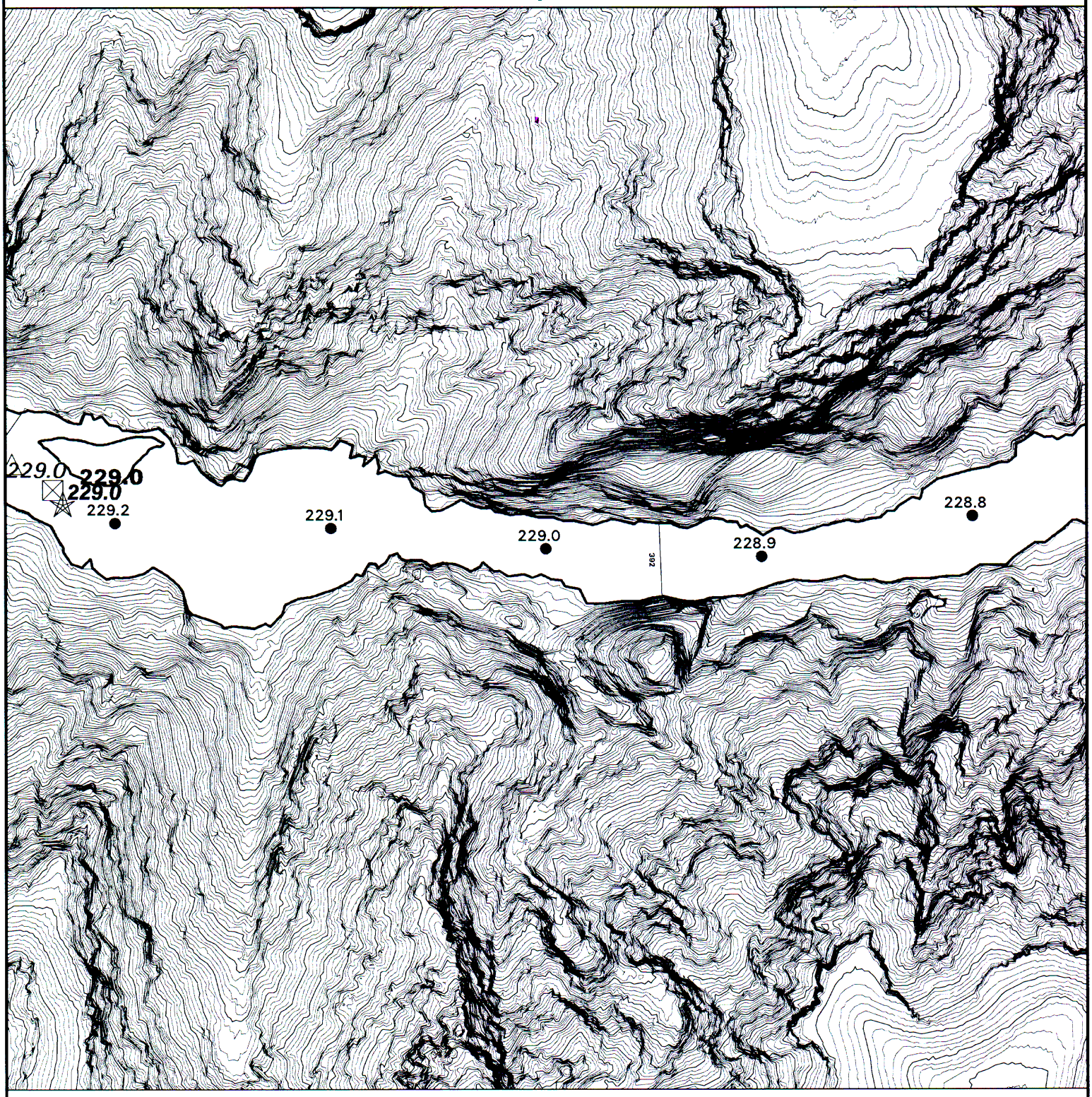

- GCMRC River Miles (Circle)
- **USGS Birdseye Mileage (Star)**
- ***Belknap River Guide (Triangle)***
- *Stevens River Guide (Square)*
- Two & Ten-Meter Contours
  With One-Meter River-Surface Elevations
- Camps (S=small, M=medium & L=large)
- Shoreline (8,000 CFS)

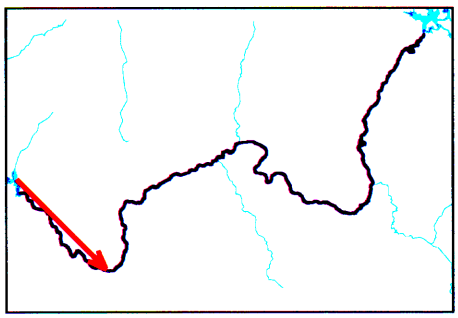

MILES

0 0.1

0 0.1 0.2

KILOMETERS

Scale 1:4,000
Four inches = Quarter Mile

Map location = K:/RIVERGUIDE2002/RM229.MAP
Map created on August 23, 2002 by mbreedlove

River Mile 229.5

GCMRC Centerline with Stevens, Belknap, and USGS River Guide Mile Systems



- GCMRC River Miles (Circle)
- **USGS Birdseye Mileage (Star)**
- ***Belknap River Guide (Triangle)***
- *Stevens River Guide (Square)*
- Two & Ten-Meter Contours
  With One-Meter River-Surface Elevations
- Camps (S=small, M=medium & L=large)
- Shoreline (8,000 CFS)

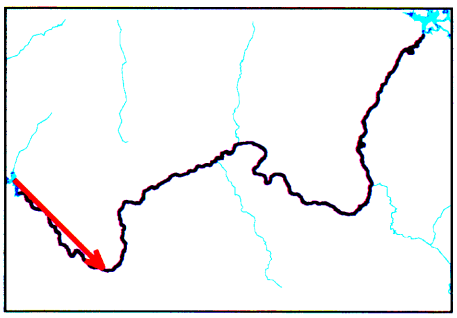

MILES

0 — 0.1

0 — 0.1 — 0.2

KILOMETERS

Scale 1:4,000
Four inches = Quarter Mile

Map location = K:/RIVERGUIDE2002/RM229_5.MAP
Map created on August 23, 2002 by mbreedlove

River Mile 230

GCMRC Centerline with Stevens, Belknap, and USGS River Guide Mile Systems

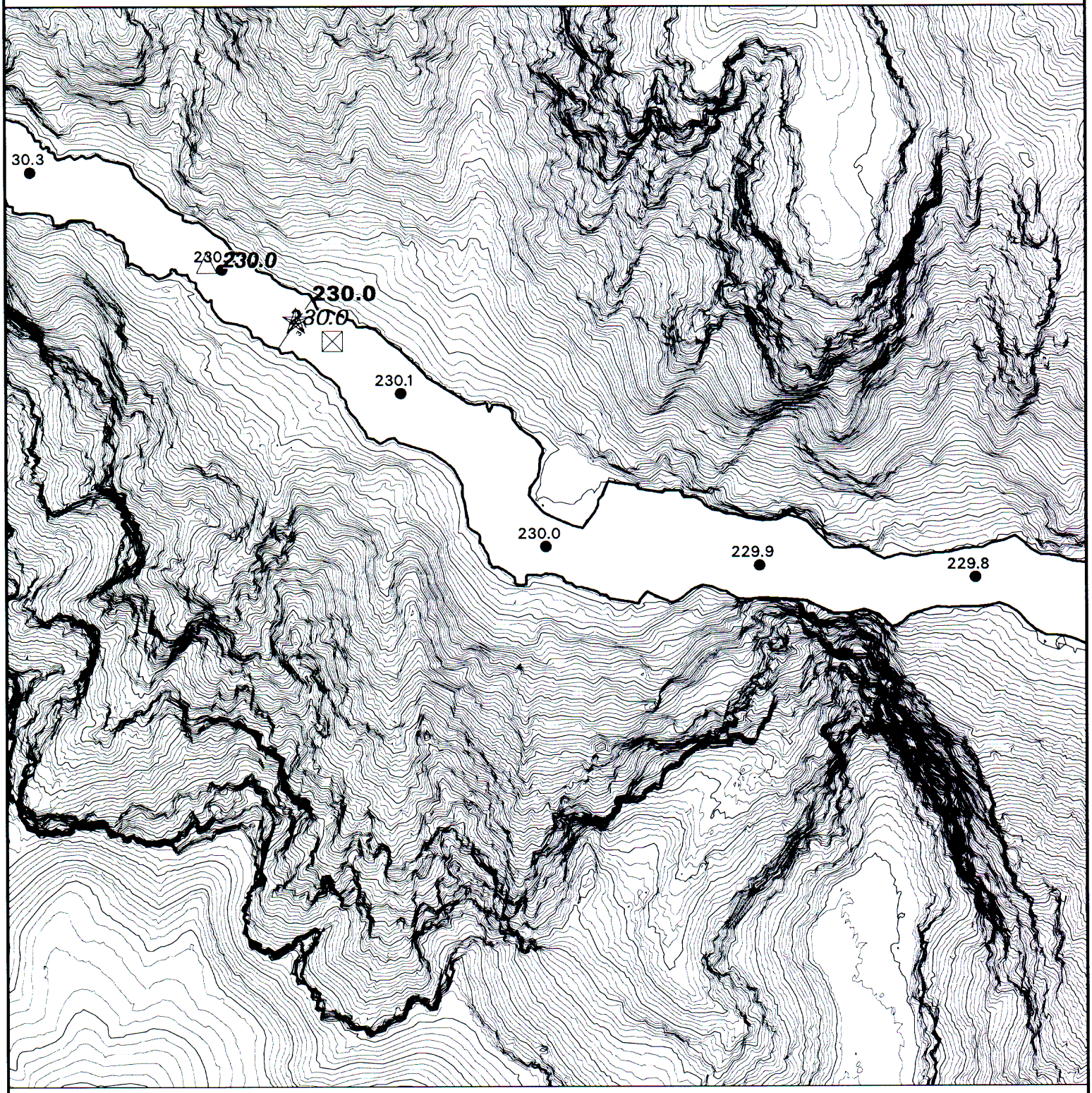

- GCMRC River Miles (Circle)
- **USGS Birdseye Mileage (Star)**
- ***Belknap River Guide (Triangle)***
- *Stevens River Guide (Square)*
- Two & Ten-Meter Contours
  With One-Meter River-Surface Elevations
- Camps (S=small, M=medium & L=large)
- Shoreline (8,000 CFS)

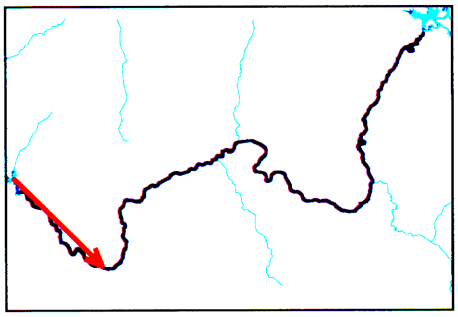

MILES

0 0.1

0 0.1 0.2

KILOMETERS

Scale 1:4,000
Four inches = Quarter Mile

Map location = K:/RIVERGUIDE2002/RM230.MAP
Map created on August 23, 2002 by mbreedlove

River Mile 230.5

GCMRC Centerline with Stevens, Belknap, and USGS River Guide Mile Systems



- GCMRC River Miles (Circle)
- **USGS Birdseye Mileage (Star)**
- ***Belknap River Guide (Triangle)***
- *Stevens River Guide (Square)*
- Two & Ten-Meter Contours
  With One-Meter River-Surface Elevations
- Camps (S=small, M=medium & L=large)
- Shoreline (8,000 CFS)

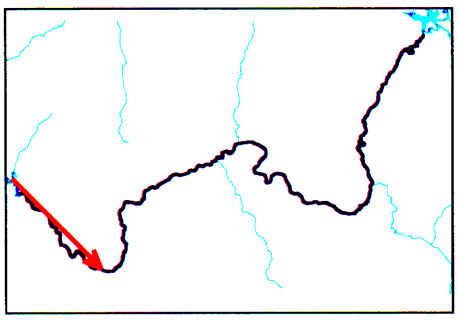

MILES

0 — 0.1

0 — 0.1 — 0.2

KILOMETERS

Scale 1:4,000
Four inches = Quarter Mile

Map location - K:/RIVERGUIDE2002/RM230_5.MAP
Map created on August 23, 2002 by mbreedlove

River Mile 231

GCMRC Centerline with Stevens, Belknap, and USGS River Guide Mile Systems



- GCMRC River Miles (Circle)
- **USGS Birdseye Mileage (Star)**
- ***Belknap River Guide (Triangle)***
- *Stevens River Guide (Square)*
- Two & Ten-Meter Contours
  With One-Meter River-Surface Elevations
- Camps (S=small, M=medium & L=large)
- Shoreline (8,000 CFS)

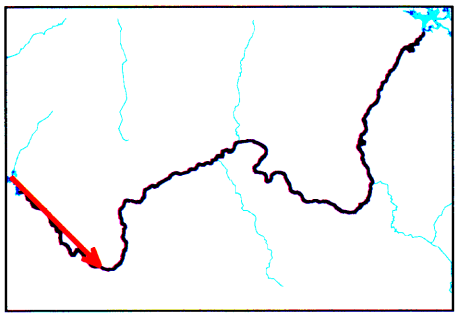

MILES

0 0.1

0 0.1 0.2

KILOMETERS

Scale 1:4,000
Four inches = Quarter Mile

Map location - K:/RIVERGUIDE2002/RM231.MAP
Map created on August 23, 2002 by mbreedlove

River Mile 231.5

GCMRC Centerline with Stevens, Belknap, and USGS River Guide Mile Systems



- GCMRC River Miles (Circle)
- **USGS Birdseye Mileage (Star)**
- ***Belknap River Guide (Triangle)***
- *Stevens River Guide (Square)*
- Two & Ten-Meter Contours
  With One-Meter River-Surface Elevations
- Camps (S=small, M=medium & L=large)
- Shoreline (8,000 CFS)

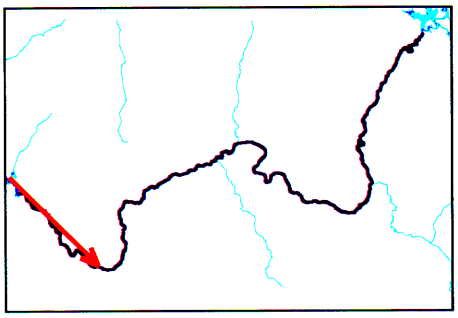

MILES

0 0.1

0 0.1 0.2

KILOMETERS

Scale 1:4,000
Four inches = Quarter Mile

Map location - K:/RIVERGUIDE2002/RM231_5.MAP
Map created on August 23, 2002 by mbreedlove

River Mile 232

GCMRC Centerline with Stevens, Belknap, and USGS River Guide Mile Systems

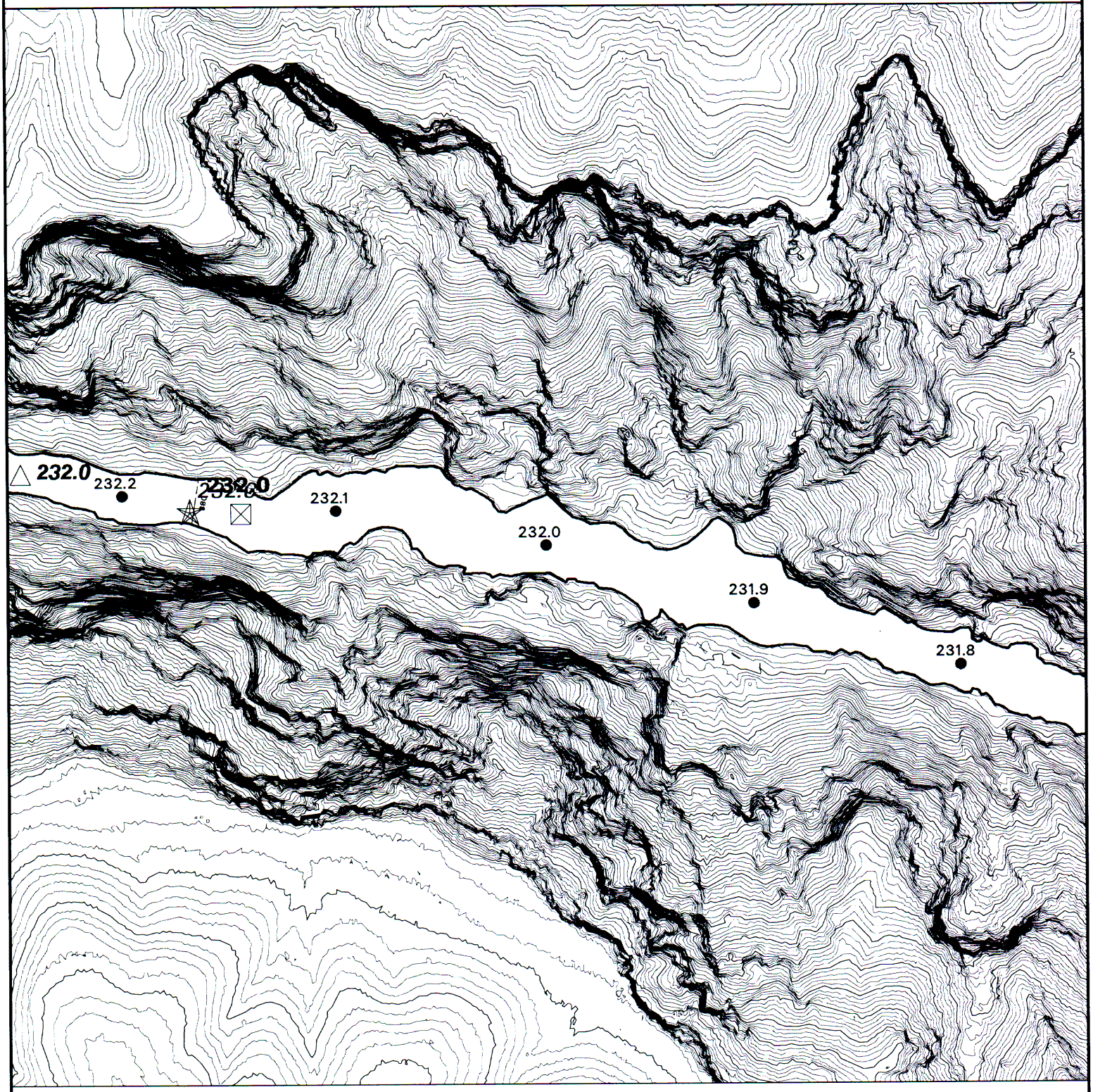

- GCMRC River Miles (Circle)
- **USGS Birdseye Mileage (Star)**
- ***Belknap River Guide (Triangle)***
- *Stevens River Guide (Square)*
- Two & Ten-Meter Contours
  With One-Meter River-Surface Elevations
- Camps (S=small, M=medium & L=large)
- Shoreline (8,000 CFS)

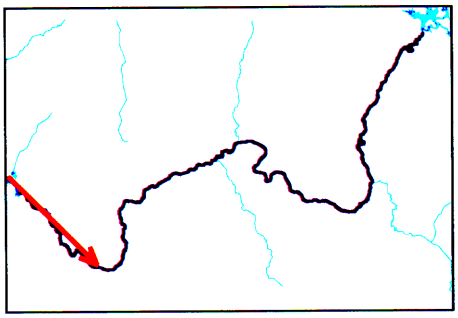

MILES

0 0.1

0 0.1 0.2

KILOMETERS

Scale 1:4,000
Four inches = Quarter Mile

Map location = K:/RIVERGUIDE2002/RM232.MAP
Map created on August 23, 2002 by mbreedlove

River Mile 232.5

GCMRC Centerline with Stevens, Belknap, and USGS River Guide Mile Systems



- GCMRC River Miles (Circle)
- **USGS Birdseye Mileage (Star)**
- ***Belknap River Guide (Triangle)***
- *Stevens River Guide (Square)*
- Two & Ten-Meter Contours
  With One-Meter River-Surface Elevations
- Camps (S=small, M=medium & L=large)
- Shoreline (8,000 CFS)

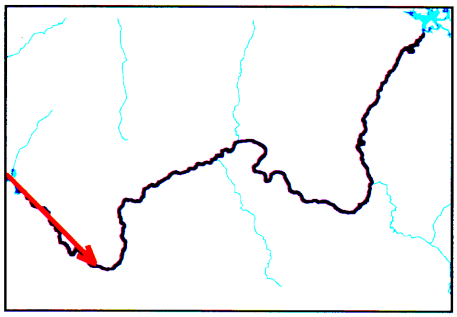

MILES

0 — 0.1

0 — 0.1 — 0.2

KILOMETERS

Scale 1:4,000
Four inches = Quarter Mile

Map location – K:\RIVERGUIDE2002\RM232_5.MAP
Map created on August 23, 2002 by mbreedlove

River Mile 233

GCMRC Centerline with Stevens, Belknap, and USGS River Guide Mile Systems

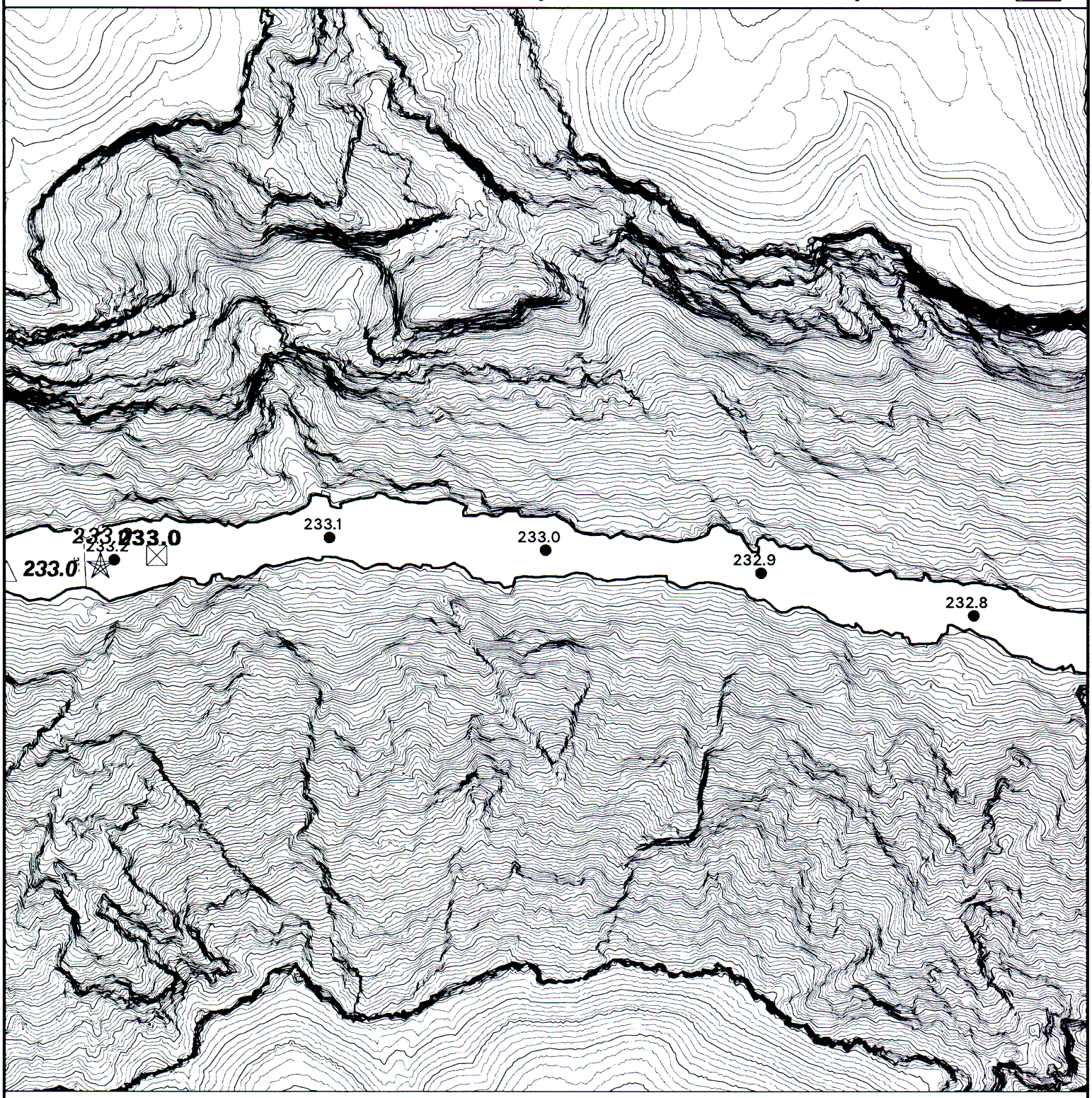

- GCMRC River Miles (Circle)
- **USGS Birdseye Mileage (Star)**
- ***Belknap River Guide (Triangle)***
- *Stevens River Guide (Square)*
- Two & Ten-Meter Contours
  With One-Meter River-Surface Elevations
- Camps (S=small, M=medium & L=large)
- Shoreline (8,000 CFS)

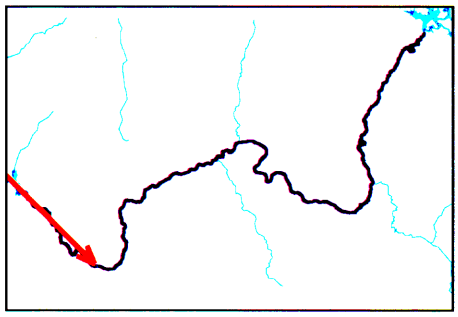

MILES

0 — 0.1

0 — 0.1 — 0.2

KILOMETERS

Scale 1:4,000
Four inches = Quarter Mile

Map location – K:/RIVERGUIDE2002/RM233.MAP
Map created on August 23, 2002 by mbreedlove

River Mile 233.5

GCMRC Centerline with Stevens, Belknap, and USGS River Guide Mile Systems



- GCMRC River Miles (Circle)
- **USGS Birdseye Mileage (Star)**
- ***Belknap River Guide (Triangle)***
- *Stevens River Guide (Square)*
- Two & Ten-Meter Contours
  With One-Meter River-Surface Elevations
- Camps (S=small, M=medium & L=large)
- Shoreline (8,000 CFS)

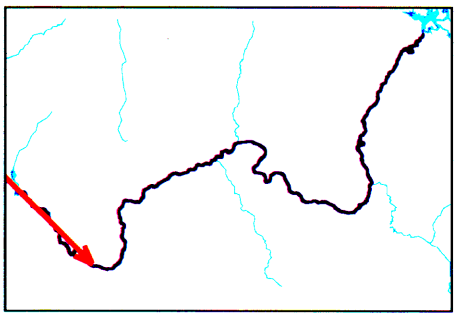

MILES

0 — 0.1

0 — 0.1 — 0.2

KILOMETERS

Scale 1:4,000
Four inches = Quarter Mile

Map location – K:/RIVERGUIDE2002/RM233_5.MAP
Map created on August 23, 2002 by mbreedlove

River Mile 234

GCMRC Centerline with Stevens, Belknap, and USGS River Guide Mile Systems



- GCMRC River Miles (Circle)
- **USGS Birdseye Mileage (Star)**
- ***Belknap River Guide (Triangle)***
- *Stevens River Guide (Square)*
- Two & Ten-Meter Contours
  With One-Meter River-Surface Elevations
- Camps (S=small, M=medium & L=large)
- Shoreline (8,000 CFS)

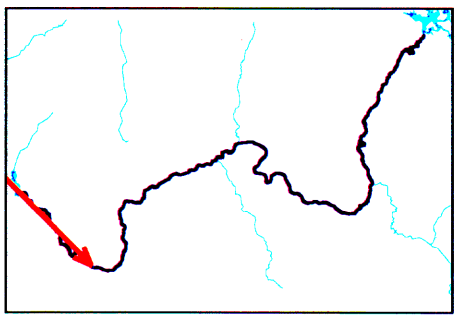

MILES

0 0.1

0 0.1 0.2

KILOMETERS

Scale 1:4,000
Four inches = Quarter Mile

Map location – K:/RIVERGUIDE2002/RM234.MAP
Map created on August 23, 2002 by mbreedlove

River Mile 234.5

GCMRC Centerline with Stevens, Belknap, and USGS River Guide Mile Systems

- GCMRC River Miles (Circle)
- **USGS Birdseye Mileage (Star)**
- ***Belknap River Guide (Triangle)***
- *Stevens River Guide (Square)*
- Two & Ten-Meter Contours
  With One-Meter River-Surface Elevations
- Camps (S=small, M=medium & L=large)
- Shoreline (8,000 CFS)

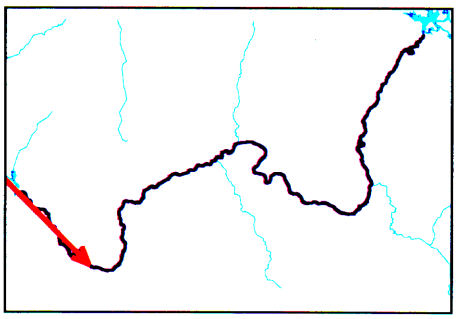

MILES

0 — 0.1

0 — 0.1 — 0.2

KILOMETERS

Scale 1:4,000
Four inches = Quarter Mile

Map location = K:/RIVERGUIDE2002/RM234_5.MAP
Map created on August 23, 2002 by mbreedlove

River Mile 235

GCMRC Centerline with Stevens, Belknap, and USGS River Guide Mile Systems



- GCMRC River Miles (Circle)
- **USGS Birdseye Mileage (Star)**
- ***Belknap River Guide (Triangle)***
- *Stevens River Guide (Square)*
- Two & Ten-Meter Contours
  With One-Meter River-Surface Elevations
- Camps (S=small, M=medium & L=large)
- Shoreline (8,000 CFS)

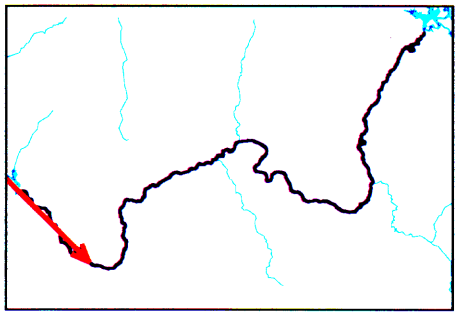

MILES

0 0.1

0 0.1 0.2

KILOMETERS

Scale 1:4,000
Four inches = Quarter Mile

Map location – K:/RIVERGUIDE2002/RM235.MAP
Map created on August 23, 2002 by mbreedlove

River Mile 235.5

GCMRC Centerline with Stevens, Belknap, and USGS River Guide Mile Systems

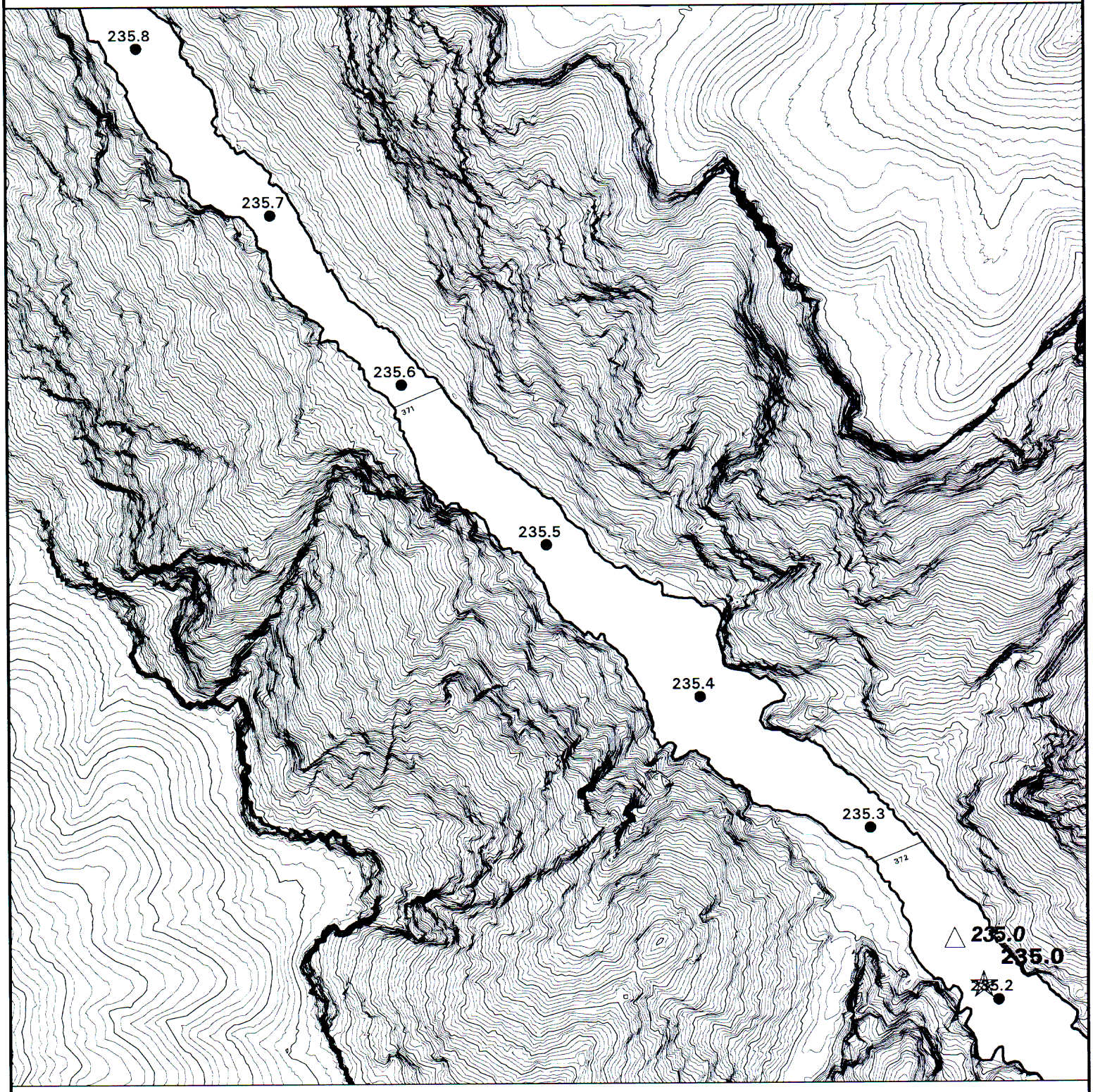

- GCMRC River Miles (Circle)
- **USGS Birdseye Mileage (Star)**
- ***Belknap River Guide (Triangle)***
- *Stevens River Guide (Square)*
- Two & Ten-Meter Contours
  With One-Meter River-Surface Elevations
- Camps (S=small, M=medium & L=large)
- Shoreline (8,000 CFS)

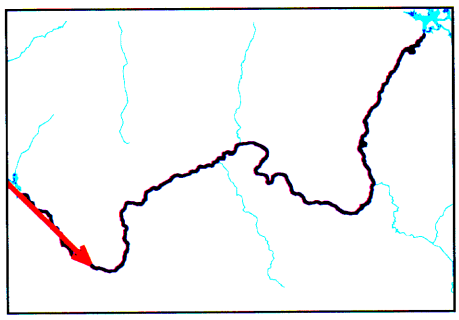

MILES

0 0.1

0 0.1 0.2

KILOMETERS

Scale 1:4,000
Four inches = Quarter Mile

Map location - K:/RIVERGUIDE2002/RM235_5.MAP
Map created on August 23, 2002 by mbreedlove

River Mile 236

GCMRC Centerline with Stevens, Belknap, and USGS River Guide Mile Systems



- GCMRC River Miles (Circle)
- **USGS Birdseye Mileage (Star)**
- ***Belknap River Guide (Triangle)***
- *Stevens River Guide (Square)*
- Two & Ten-Meter Contours
  With One-Meter River-Surface Elevations
- Camps (S=small, M=medium & L=large)
- Shoreline (8,000 CFS)

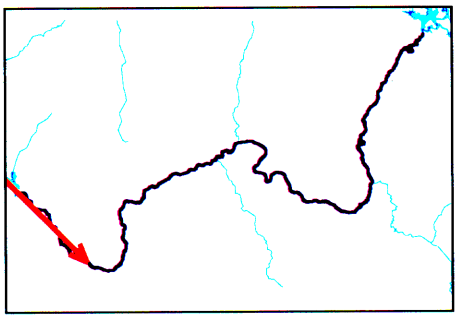

MILES

0 0.1

0 0.1 0.2

KILOMETERS

Scale 1:4,000
Four inches = Quarter Mile

Map location - K:/RIVERGUIDE2002/RM236.MAP
Map created on August 23, 2002 by mbreedlove

River Mile 236.5

GCMRC Centerline with Stevens, Belknap, and USGS River Guide Mile Systems



- GCMRC River Miles (Circle)
- **USGS Birdseye Mileage (Star)**
- ***Belknap River Guide (Triangle)***
- *Stevens River Guide (Square)*
- Two & Ten-Meter Contours
  With One-Meter River-Surface Elevations
- Camps (S=small, M=medium & L=large)
- Shoreline (8,000 CFS)

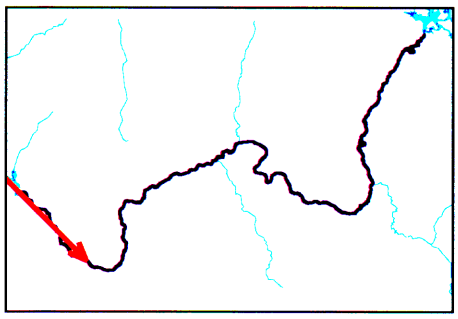

MILES

0 0.1

0 0.1 0.2

KILOMETERS

Scale 1:4,000
Four inches = Quarter Mile

Map location - K:/RIVERGUIDE2002/RM236_5.MAP
Map created on August 23, 2002 by mbreedlove

River Mile 237

GCMRC Centerline with Stevens, Belknap, and USGS River Guide Mile Systems

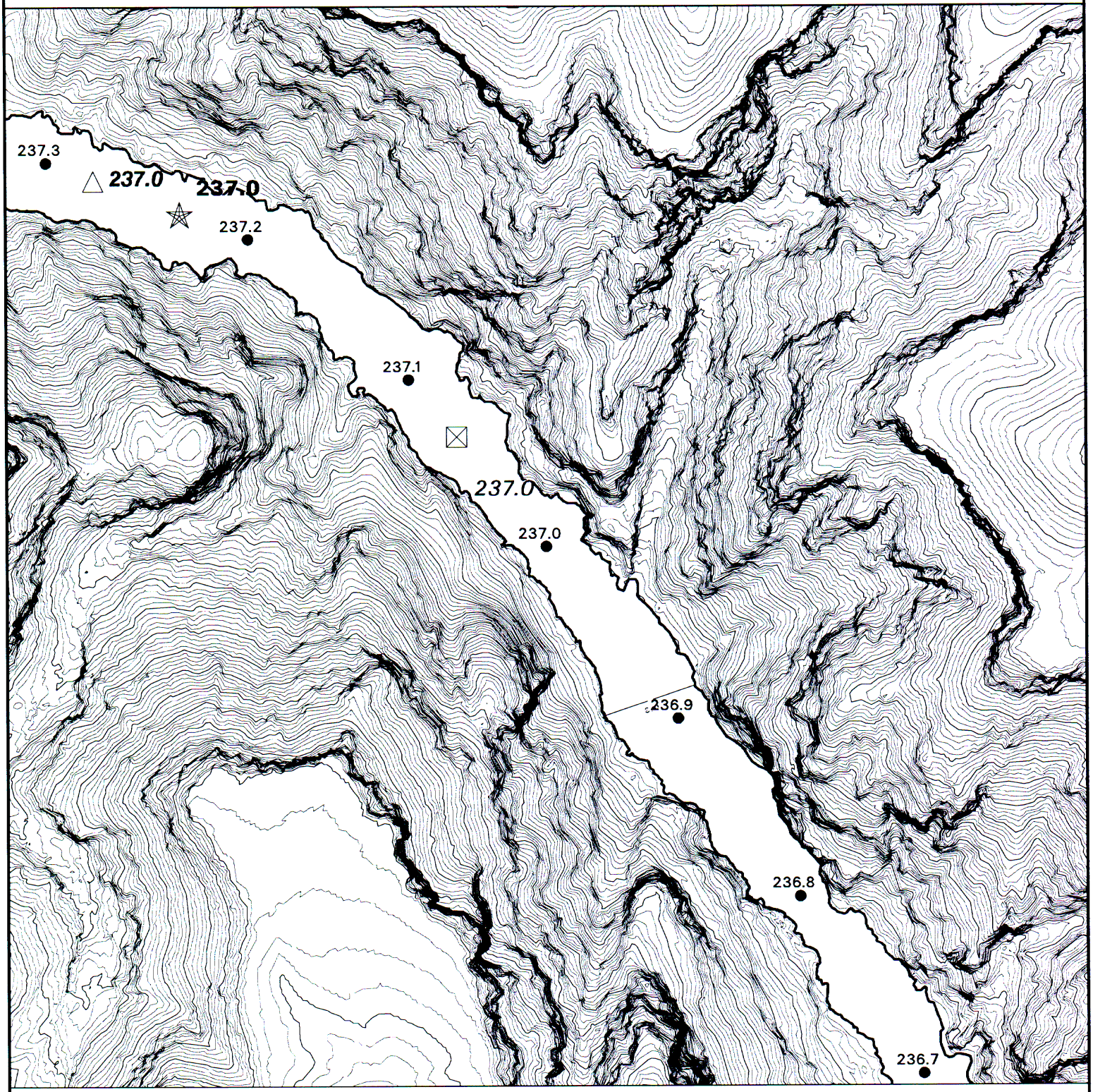

- GCMRC River Miles (Circle)
- **USGS Birdseye Mileage (Star)**
- ***Belknap River Guide (Triangle)***
- *Stevens River Guide (Square)*
- Two & Ten-Meter Contours
  With One-Meter River-Surface Elevations
- Camps (S=small, M=medium & L=large)
- Shoreline (8,000 CFS)

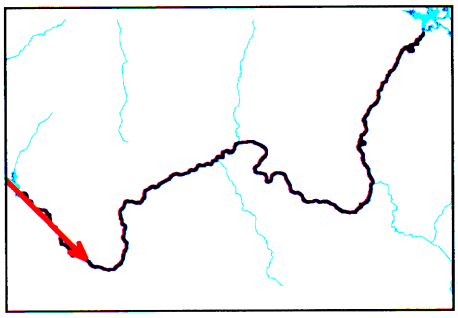

MILES

0 0.1

0 0.1 0.2

KILOMETERS

Scale 1:4,000
Four inches = Quarter Mile

Map location - K:/RIVERGUIDE2002/RM237.MAP
Map created on August 23, 2002 by mbreedlove

River Mile 237.5

GCMRC Centerline with Stevens, Belknap, and USGS River Guide Mile Systems

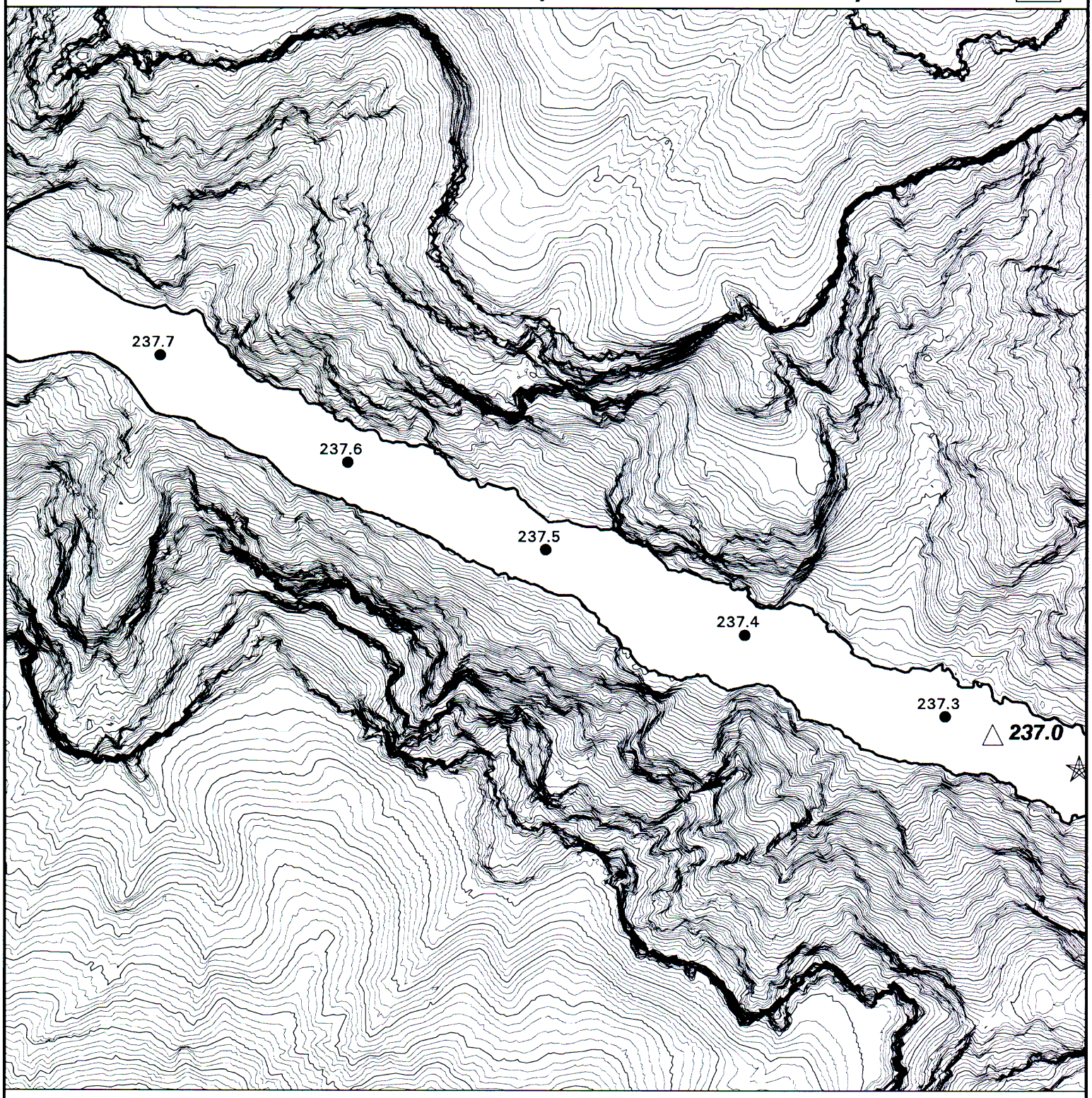

- GCMRC River Miles (Circle)
- **USGS Birdseye Mileage (Star)**
- ***Belknap River Guide (Triangle)***
- *Stevens River Guide (Square)*
- Two & Ten-Meter Contours
  With One-Meter River-Surface Elevations
- Camps (S=small, M=medium & L=large)
- Shoreline (8,000 CFS)

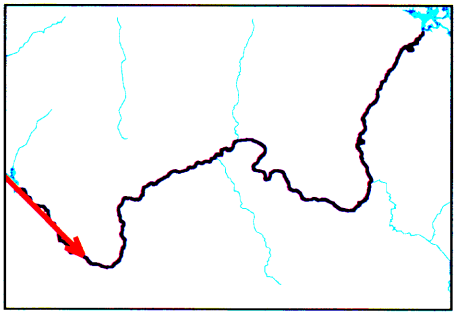

MILES

0 0.1

0 0.1 0.2

KILOMETERS

Scale 1:4,000
Four inches = Quarter Mile

Map location - K:/RIVERGUIDE2002/RM237_5.MAP
Map created on August 23, 2002 by mbreedlove

River Mile 238

GCMRC Centerline with Stevens, Belknap, and USGS River Guide Mile Systems

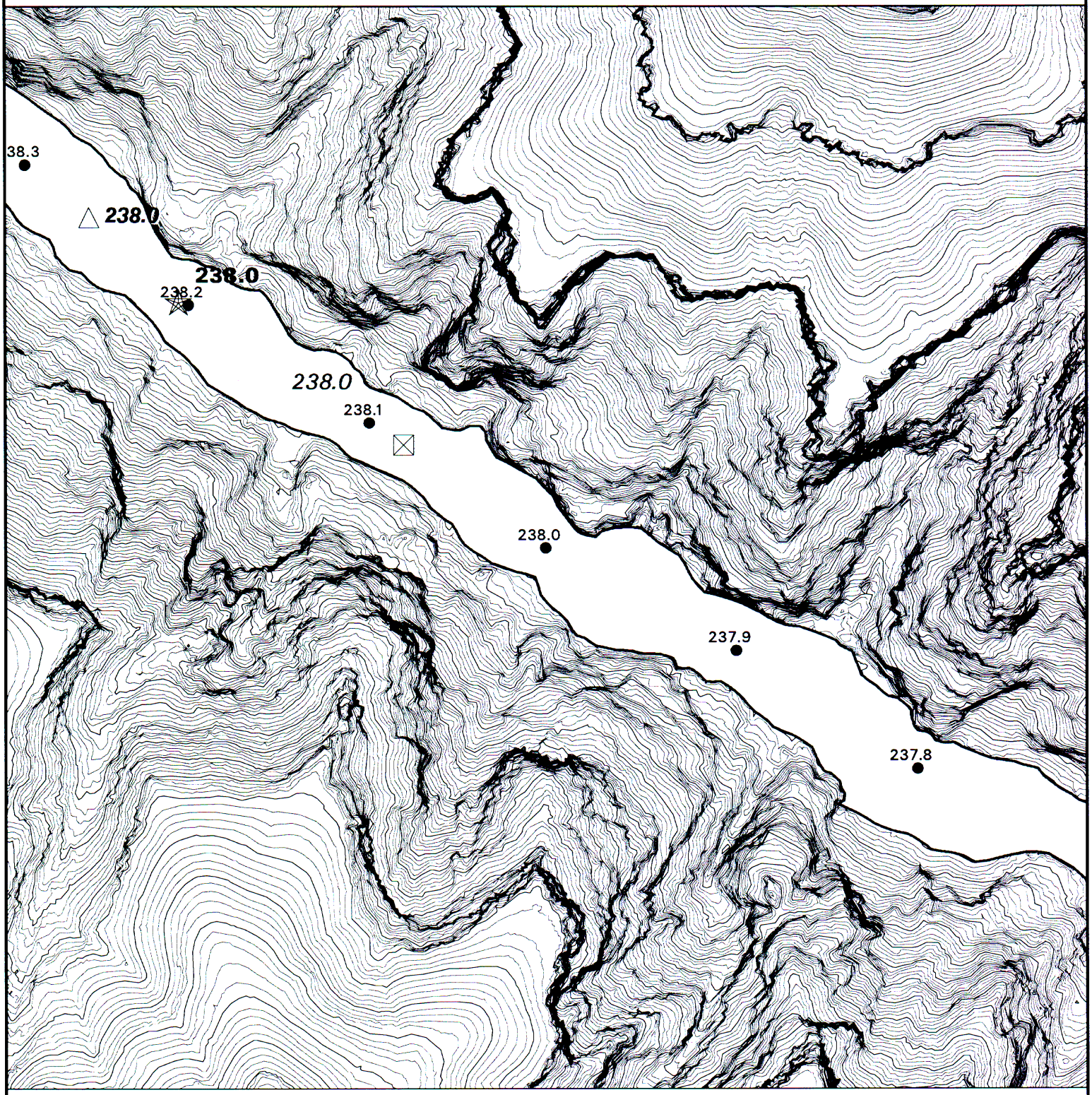

- GCMRC River Miles (Circle)
- **USGS Birdseye Mileage (Star)**
- ***Belknap River Guide (Triangle)***
- *Stevens River Guide (Square)*
- Two & Ten-Meter Contours
  With One-Meter River-Surface Elevations
- Camps (S=small, M=medium & L=large)
- Shoreline (8,000 CFS)

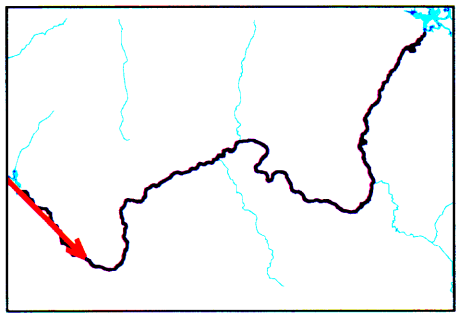

MILES

0 0.1

0 0.1 0.2

KILOMETERS

Scale 1:4,000
Four inches = Quarter Mile

Map location – K:/RIVERGUIDE2002/RM238.MAP
Map created on August 23, 2002 by mbreedlove

River Mile 238.5

GCMRC Centerline with Stevens, Belknap, and USGS River Guide Mile Systems

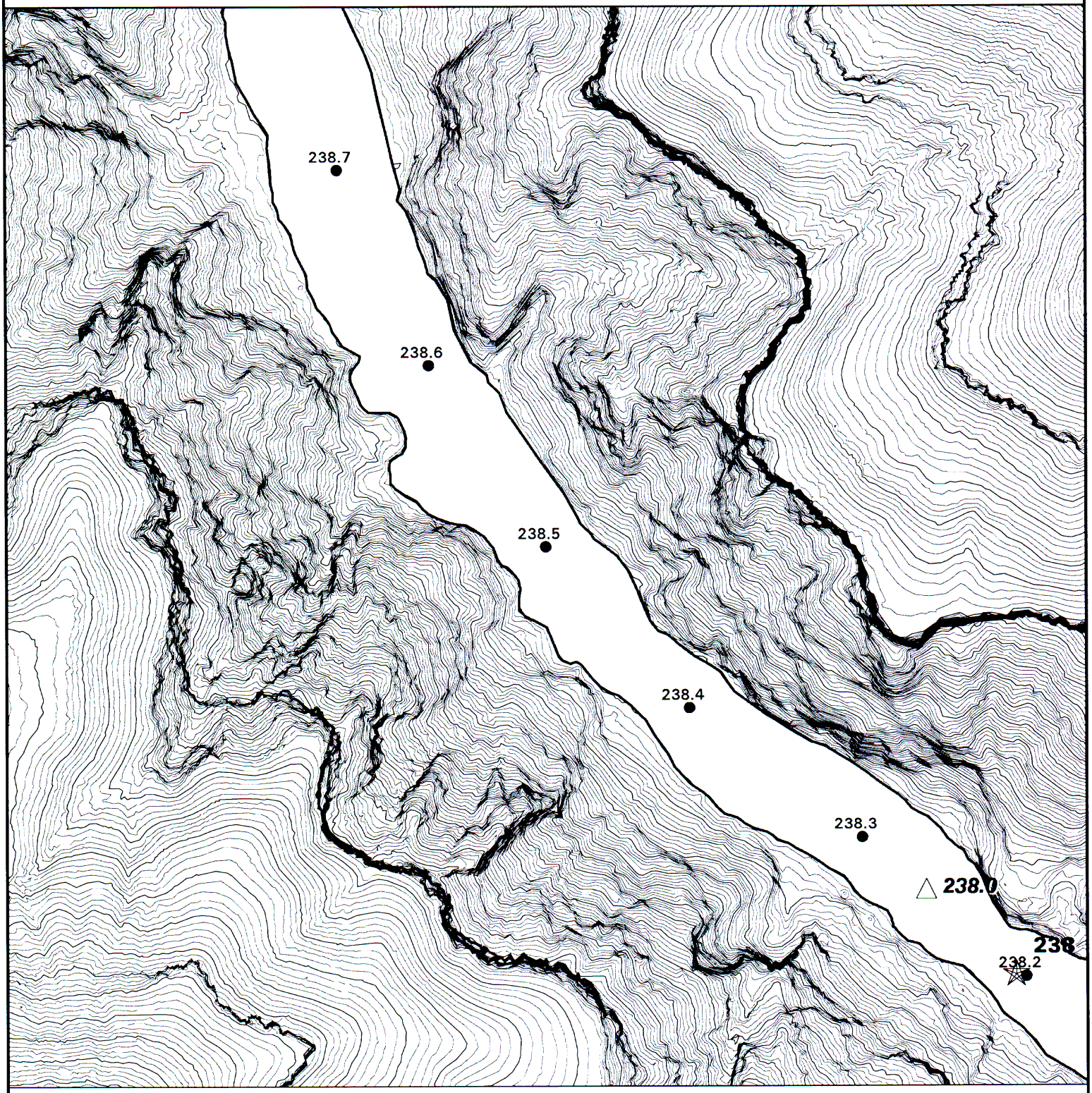

- GCMRC River Miles (Circle)
- **USGS Birdseye Mileage (Star)**
- ***Belknap River Guide (Triangle)***
- *Stevens River Guide (Square)*
- Two & Ten-Meter Contours
  With One-Meter River-Surface Elevations
- Camps (S=small, M=medium & L=large)
- Shoreline (8,000 CFS)

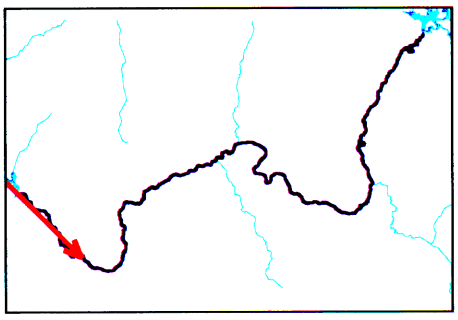

MILES

0 — 0.1

0 — 0.1 — 0.2

KILOMETERS

Scale 1:4,000
Four inches = Quarter Mile

Map location - K:/RIVERGUIDE2002/RM238_5.MAP
Map created on August 23, 2002 by mbreedlove

River Mile 239

GCMRC Centerline with Stevens, Belknap, and USGS River Guide Mile Systems

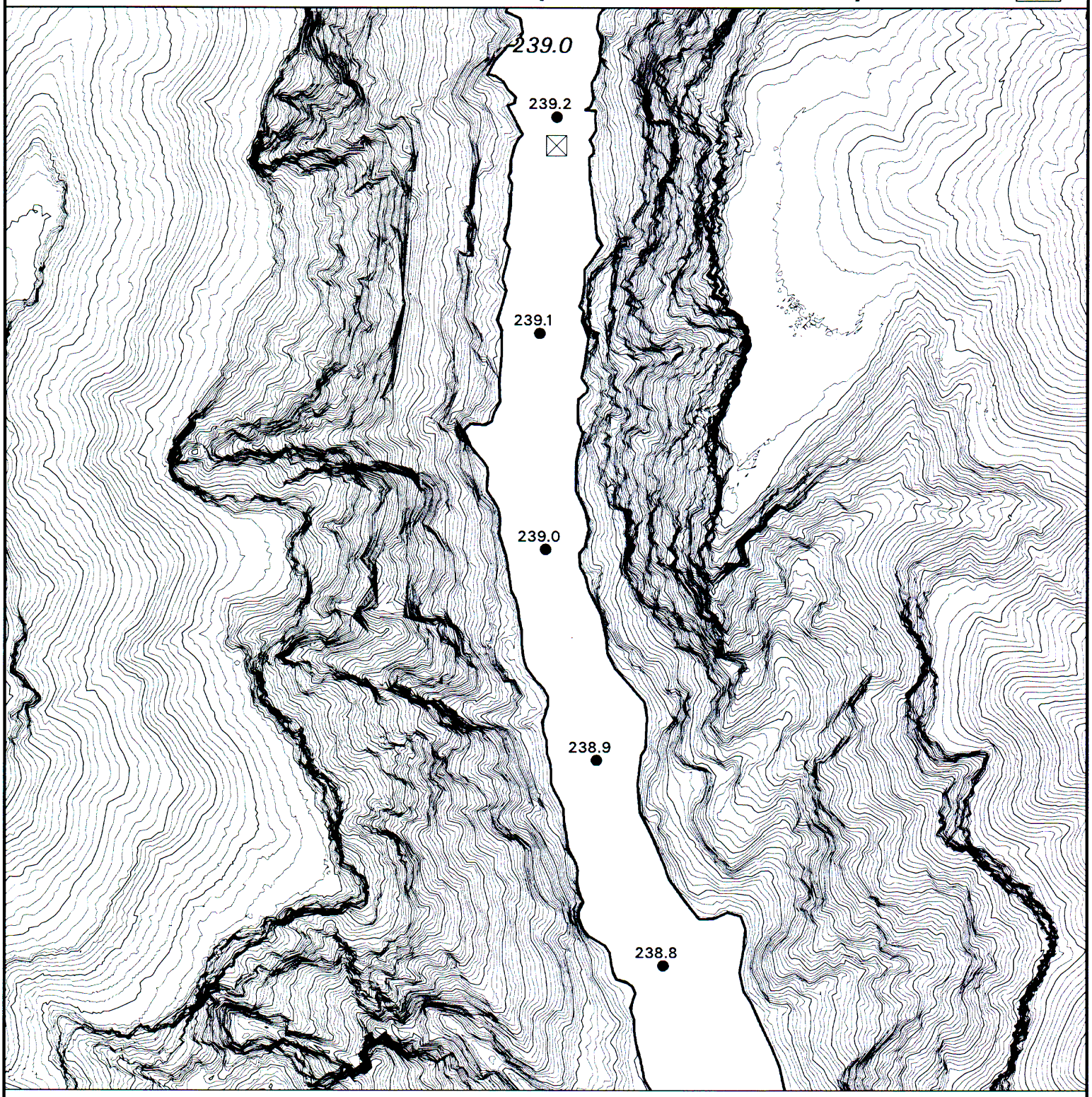

- GCMRC River Miles (Circle)
- **USGS Birdseye Mileage (Star)**
- ***Belknap River Guide (Triangle)***
- *Stevens River Guide (Square)*
- Two & Ten-Meter Contours
  With One-Meter River-Surface Elevations
- Camps (S=small, M=medium & L=large)
- Shoreline (8,000 CFS)

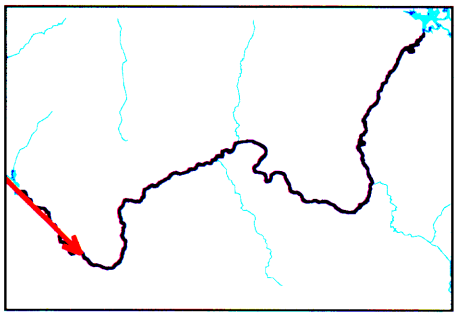

MILES

0 0.1

0 0.1 0.2

KILOMETERS

Scale 1:4,000
Four inches = Quarter Mile

Map location – K:/RIVERGUIDE2002/RM239.MAP
Map created on August 23, 2002 by mbreedlove

River Mile 239.5

GCMRC Centerline with Stevens, Belknap, and USGS River Guide Mile Systems

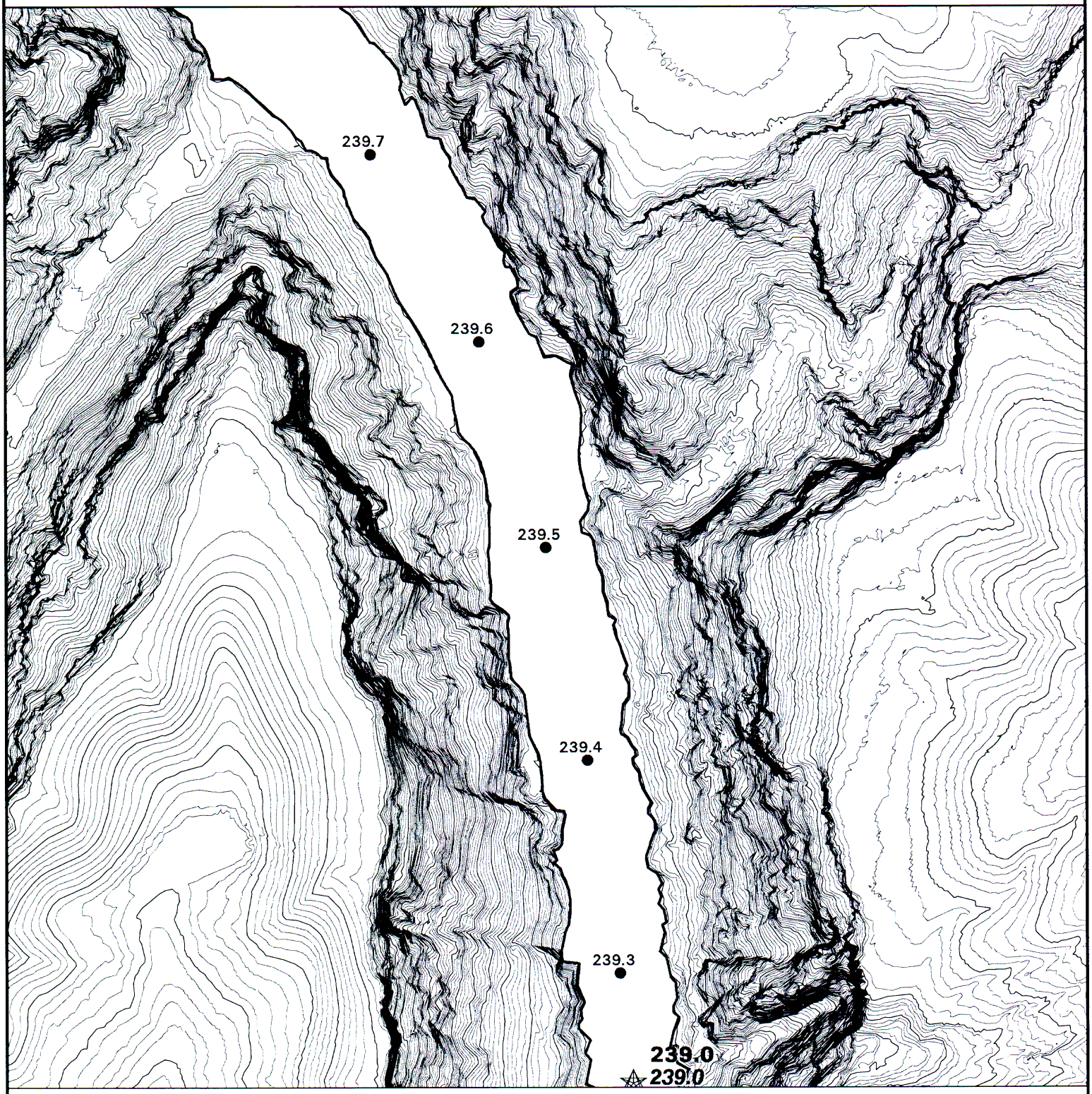

- GCMRC River Miles (Circle)
- **USGS Birdseye Mileage (Star)**
- ***Belknap River Guide (Triangle)***
- *Stevens River Guide (Square)*
- Two & Ten-Meter Contours
  With One-Meter River-Surface Elevations
- Camps (S=small, M=medium & L=large)
- Shoreline (8,000 CFS)

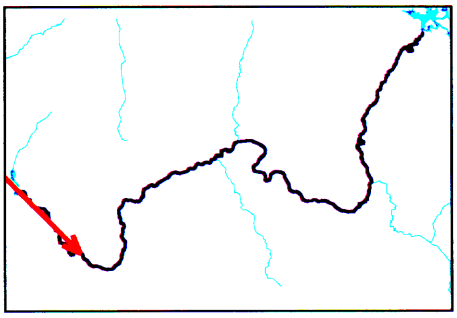

MILES

0 0.1

0 0.1 0.2

KILOMETERS

Scale 1:4,000
Four inches = Quarter Mile

Map location – K:/RIVERGUIDE2002/RM239_5.MAP
Map created on August 23, 2002 by mbreedlove

River Mile 240

GCMRC Centerline with Stevens, Belknap, and USGS River Guide Mile Systems



- GCMRC River Miles (Circle)
- **USGS Birdseye Mileage (Star)**
- ***Belknap River Guide (Triangle)***
- *Stevens River Guide (Square)*
- Two & Ten-Meter Contours
  With One-Meter River-Surface Elevations
- Camps (S=small, M=medium & L=large)
- Shoreline (8,000 CFS)

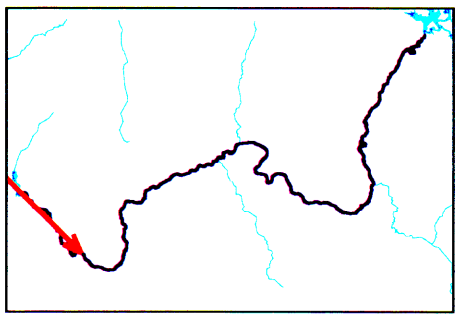

MILES

0 0.1

0 0.1 0.2

KILOMETERS

Scale 1:4,000
Four inches = Quarter Mile

Map location – K:/RIVERGUIDE2002/RM240.MAP
Map created on August 23, 2002 by mbreedlove

River Mile 240.5

GCMRC Centerline with Stevens, Belknap, and USGS River Guide Mile Systems



- GCMRC River Miles (Circle)
- **USGS Birdseye Mileage (Star)**
- ***Belknap River Guide (Triangle)***
- *Stevens River Guide (Square)*
- Two & Ten-Meter Contours
  With One-Meter River-Surface Elevations
- Camps (S=small, M=medium & L=large)
- Shoreline (8,000 CFS)

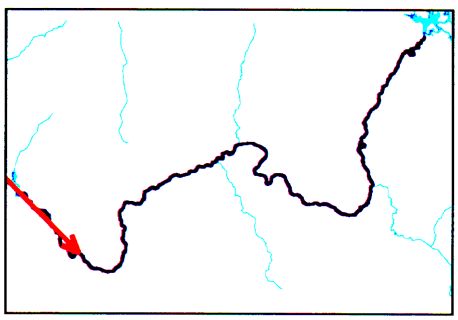

MILES

0 — 0.1

0 — 0.1 — 0.2

KILOMETERS

Scale 1:4,000
Four inches = Quarter Mile

Map location – K:/RIVERGUIDE2002/RM240_5.MAP
Map created on August 23, 2002 by mbreedlove

River Mile 241

GCMRC Centerline with Stevens, Belknap, and USGS River Guide Mile Systems

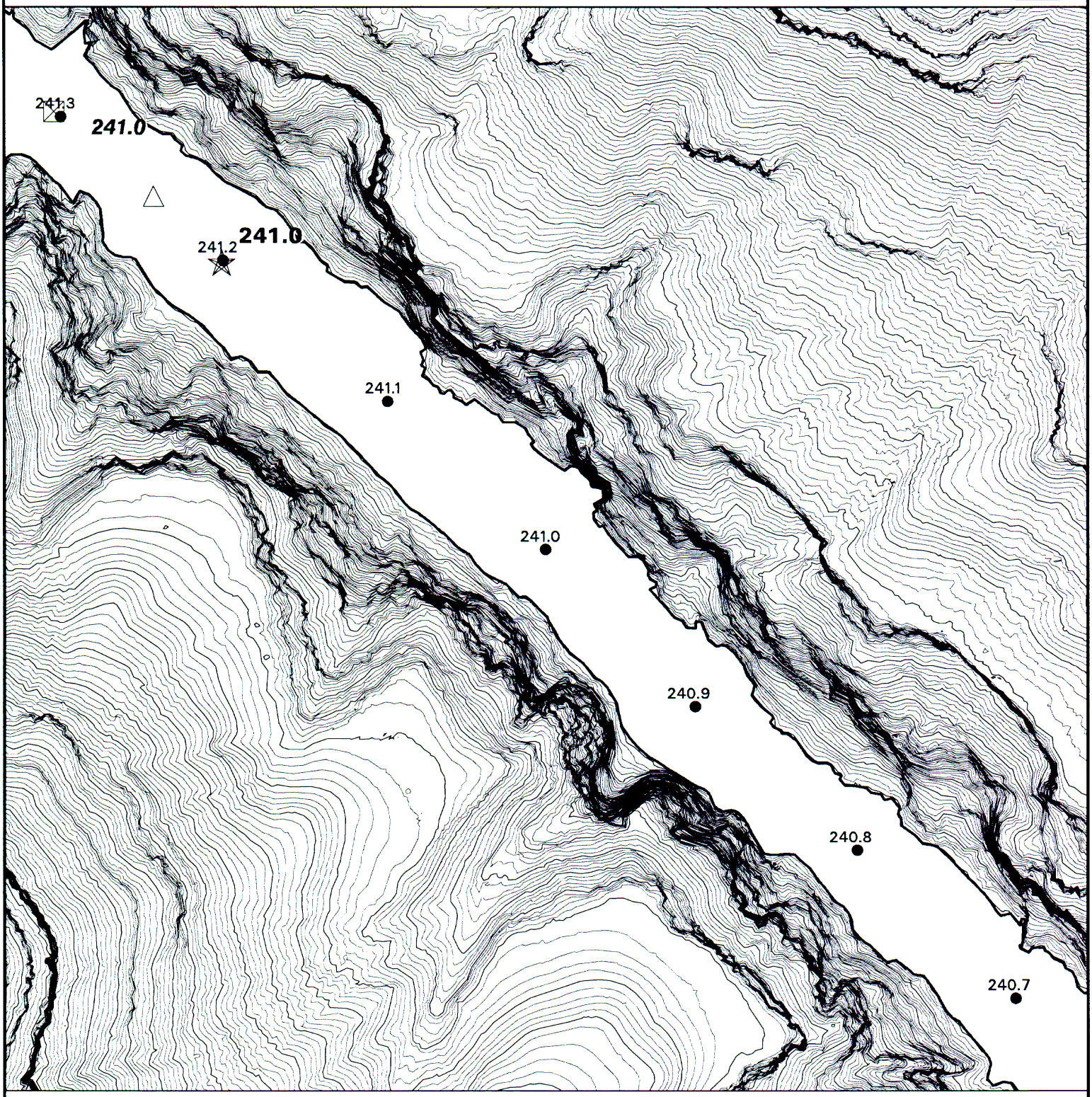

- GCMRC River Miles (Circle)
- **USGS Birdseye Mileage (Star)**
- ***Belknap River Guide (Triangle)***
- *Stevens River Guide (Square)*
- Two & Ten-Meter Contours
  With One-Meter River-Surface Elevations
- Camps (S=small, M=medium & L=large)
- Shoreline (8,000 CFS)

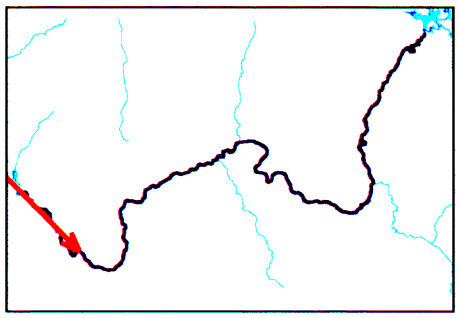

MILES

0 0.1

0 0.1 0.2

KILOMETERS

Scale 1:4,000
Four inches = Quarter Mile

Map location - K:/RIVERGUIDE2002/RM241.MAP
Map created on August 23, 2002 by mbreedlove

River Mile 241.5

GCMRC Centerline with Stevens, Belknap, and USGS River Guide Mile Systems

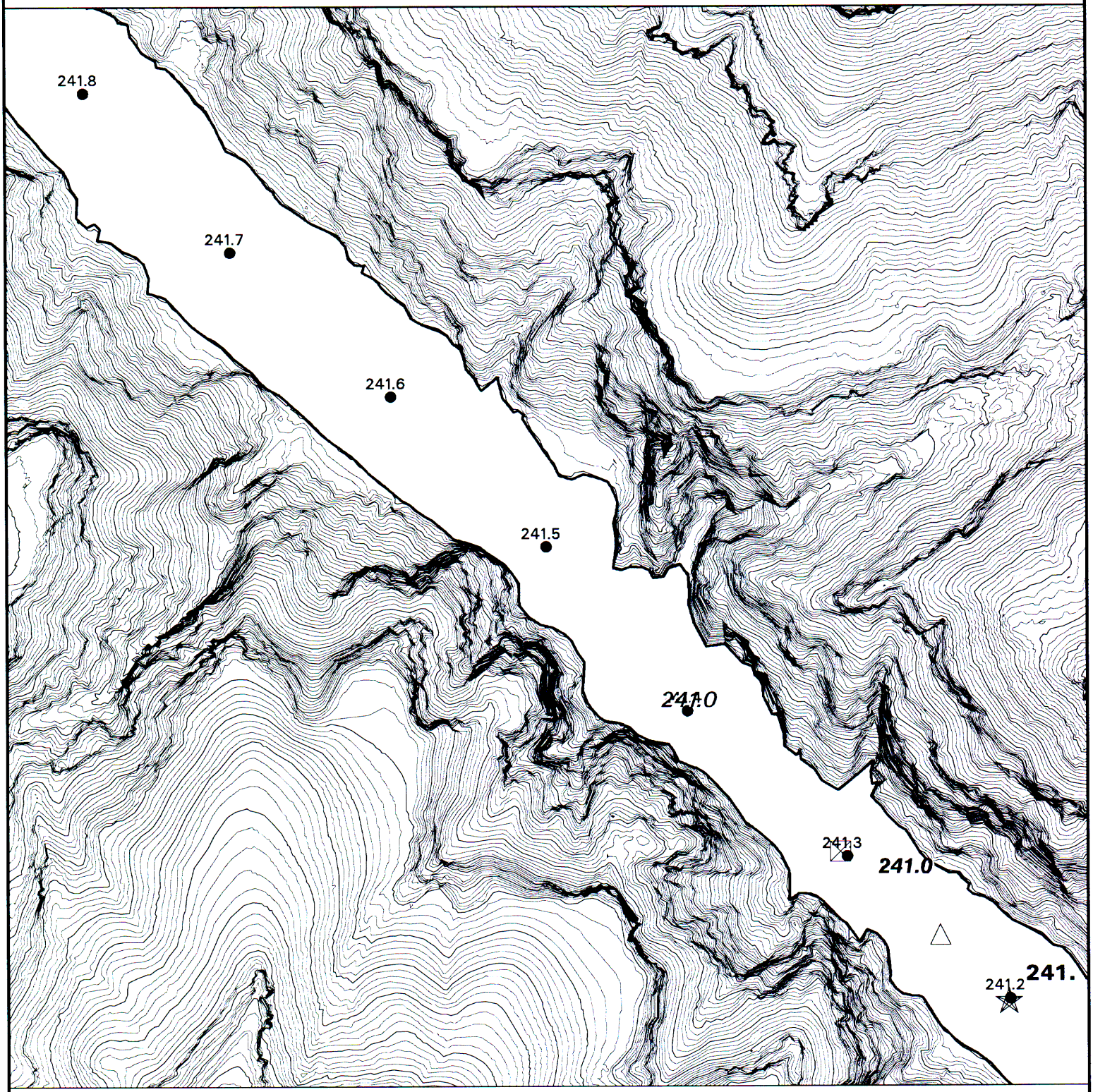

- GCMRC River Miles (Circle)
- **USGS Birdseye Mileage (Star)**
- ***Belknap River Guide (Triangle)***
- *Stevens River Guide (Square)*
- Two & Ten-Meter Contours
  With One-Meter River-Surface Elevations
- Camps (S=small, M=medium & L=large)
- Shoreline (8,000 CFS)

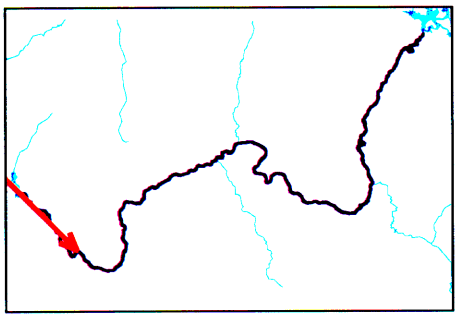

MILES

0 — 0.1

0 — 0.1 — 0.2

KILOMETERS

Scale 1:4,000
Four inches = Quarter Mile

Map location – K:/RIVERGUIDE2002/RM241_5.MAP
Map created on August 23, 2002 by mbreedlove

River Mile 242

GCMRC Centerline with Stevens, Belknap, and USGS River Guide Mile Systems

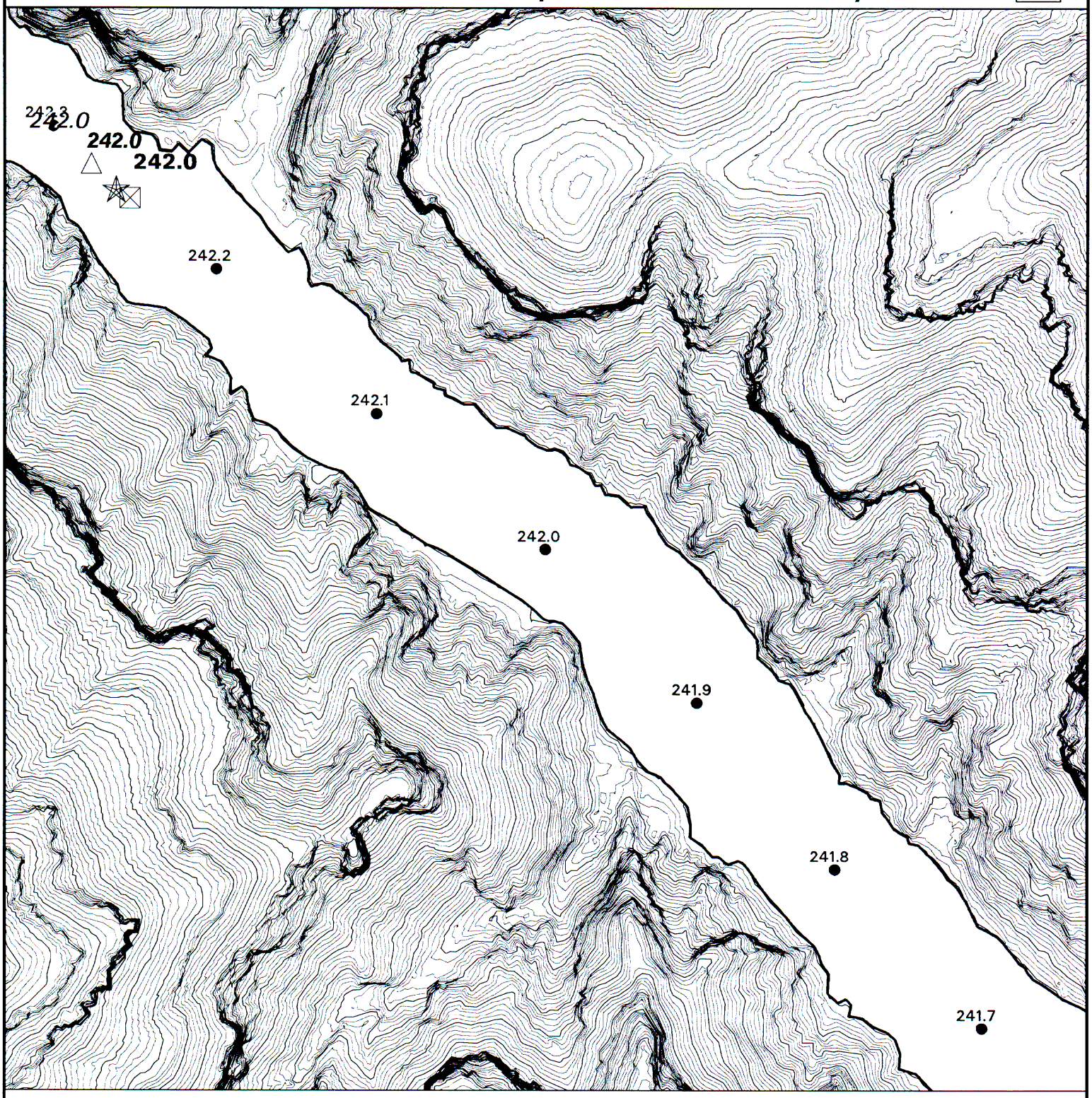

- GCMRC River Miles (Circle)
- **USGS Birdseye Mileage (Star)**
- ***Belknap River Guide (Triangle)***
- *Stevens River Guide (Square)*
- Two & Ten-Meter Contours
  With One-Meter River-Surface Elevations
- Camps (S=small, M=medium & L=large)
- Shoreline (8,000 CFS)

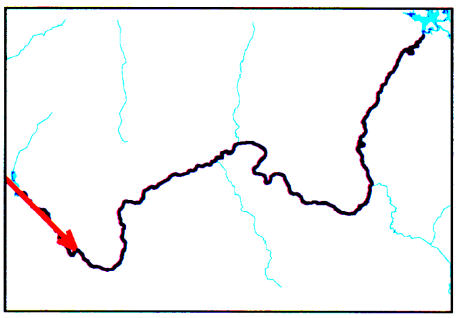

MILES

0 — 0.1

0 — 0.1 — 0.2

KILOMETERS

Scale 1:4,000
Four inches = Quarter Mile

Map location - K:/RIVERGUIDE2002/RM242.MAP
Map created on August 23, 2002 by mbreedlove

River Mile 242.5

GCMRC Centerline with Stevens, Belknap, and USGS River Guide Mile Systems



- GCMRC River Miles (Circle)
- **USGS Birdseye Mileage (Star)**
- ***Belknap River Guide (Triangle)***
- *Stevens River Guide (Square)*
- Two & Ten-Meter Contours
  With One-Meter River-Surface Elevations
- Camps (S=small, M=medium & L=large)
- Shoreline (8,000 CFS)

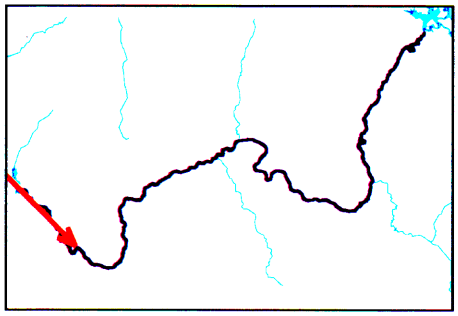

MILES

0 0.1

0 0.1 0.2

KILOMETERS

Scale 1:4,000
Four inches = Quarter Mile

Map location – K:/RIVERGUIDE2002/RM242_5.MAP
Map created on August 23, 2002 by mbreedlove

River Mile 243

GCMRC Centerline with Stevens, Belknap, and USGS River Guide Mile Systems

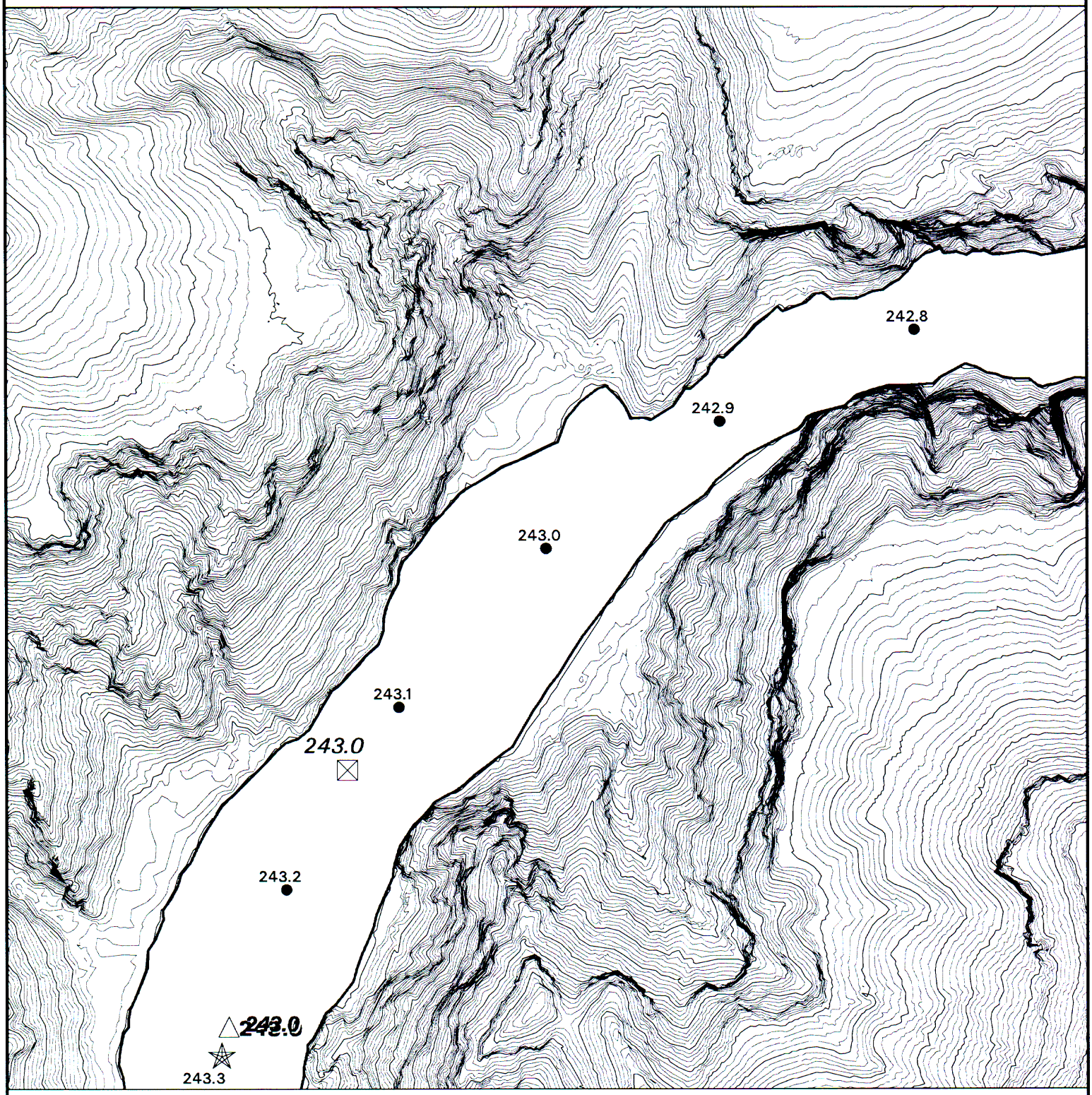

- GCMRC River Miles (Circle)
- **USGS Birdseye Mileage (Star)**
- ***Belknap River Guide (Triangle)***
- *Stevens River Guide (Square)*
- Two & Ten-Meter Contours
  With One-Meter River-Surface Elevations
- Camps (S=small, M=medium & L=large)
- Shoreline (8,000 CFS)

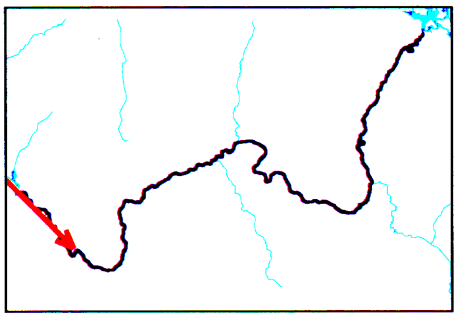

MILES

0 0.1

0 0.1 0.2

KILOMETERS

Scale 1:4,000
Four inches = Quarter Mile

Map location = K:/RIVERGUIDE2002/RM243.MAP
Map created on August 23, 2002 by mbreedlove

River Mile 243.5

GCMRC Centerline with Stevens, Belknap, and USGS River Guide Mile Systems

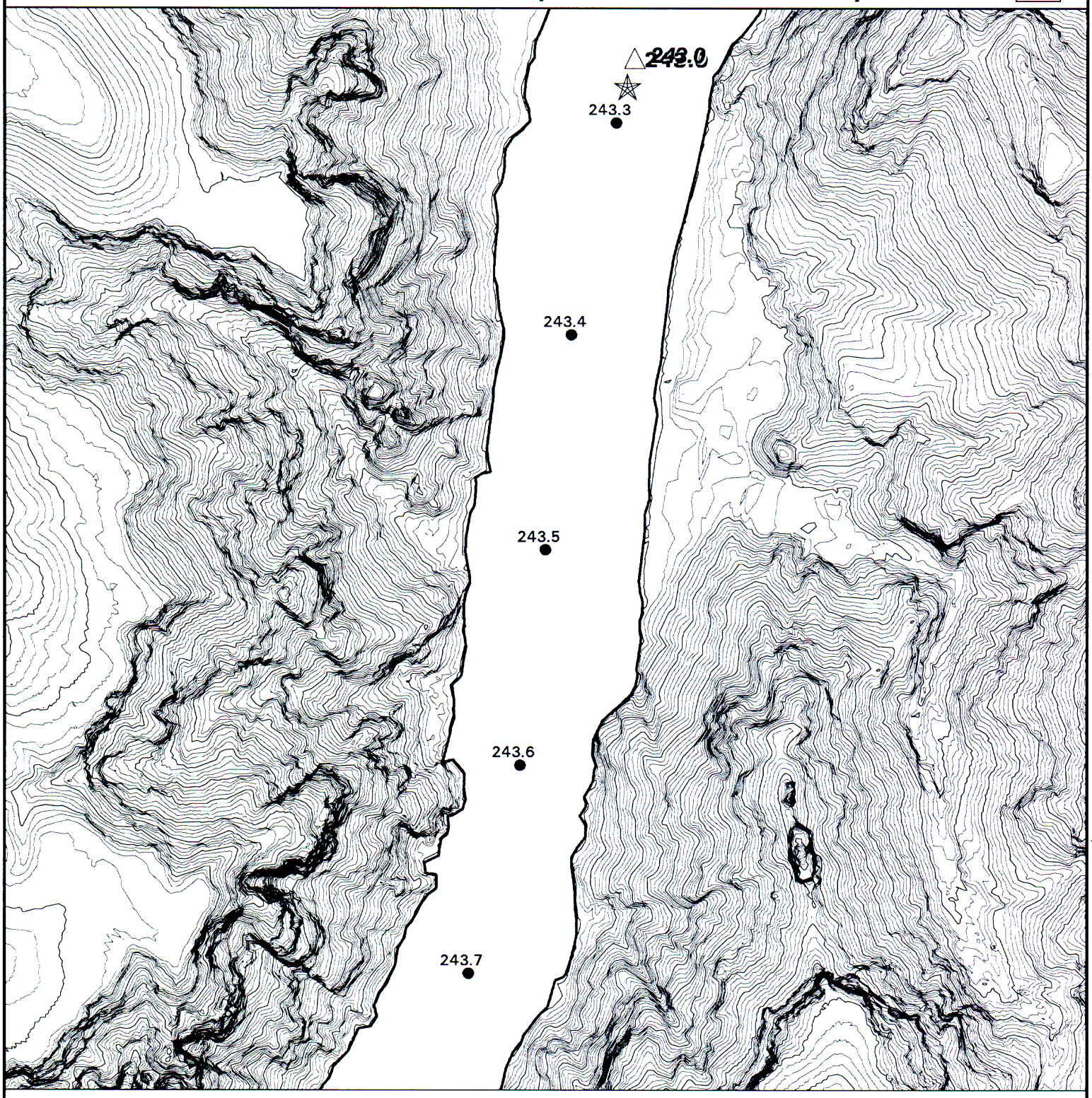

- GCMRC River Miles (Circle)
- **USGS Birdseye Mileage (Star)**
- ***Belknap River Guide (Triangle)***
- *Stevens River Guide (Square)*
- Two & Ten-Meter Contours
  With One-Meter River-Surface Elevations
- Camps (S=small, M=medium & L=large)
- Shoreline (8,000 CFS)

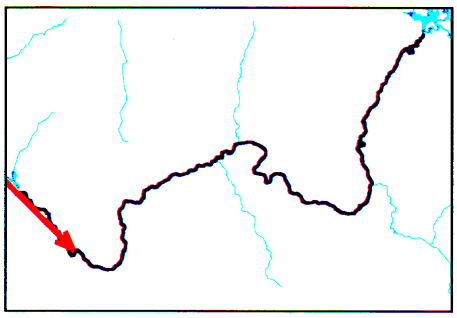

MILES

0 0.1

0 0.1 0.2

KILOMETERS

Scale 1:4,000
Four inches = Quarter Mile

Map location - K:/RIVERGUIDE2002/RM243_5.MAP
Map created on August 23, 2002 by mbreedlove

River Mile 244

GCMRC Centerline with Stevens, Belknap, and USGS River Guide Mile Systems

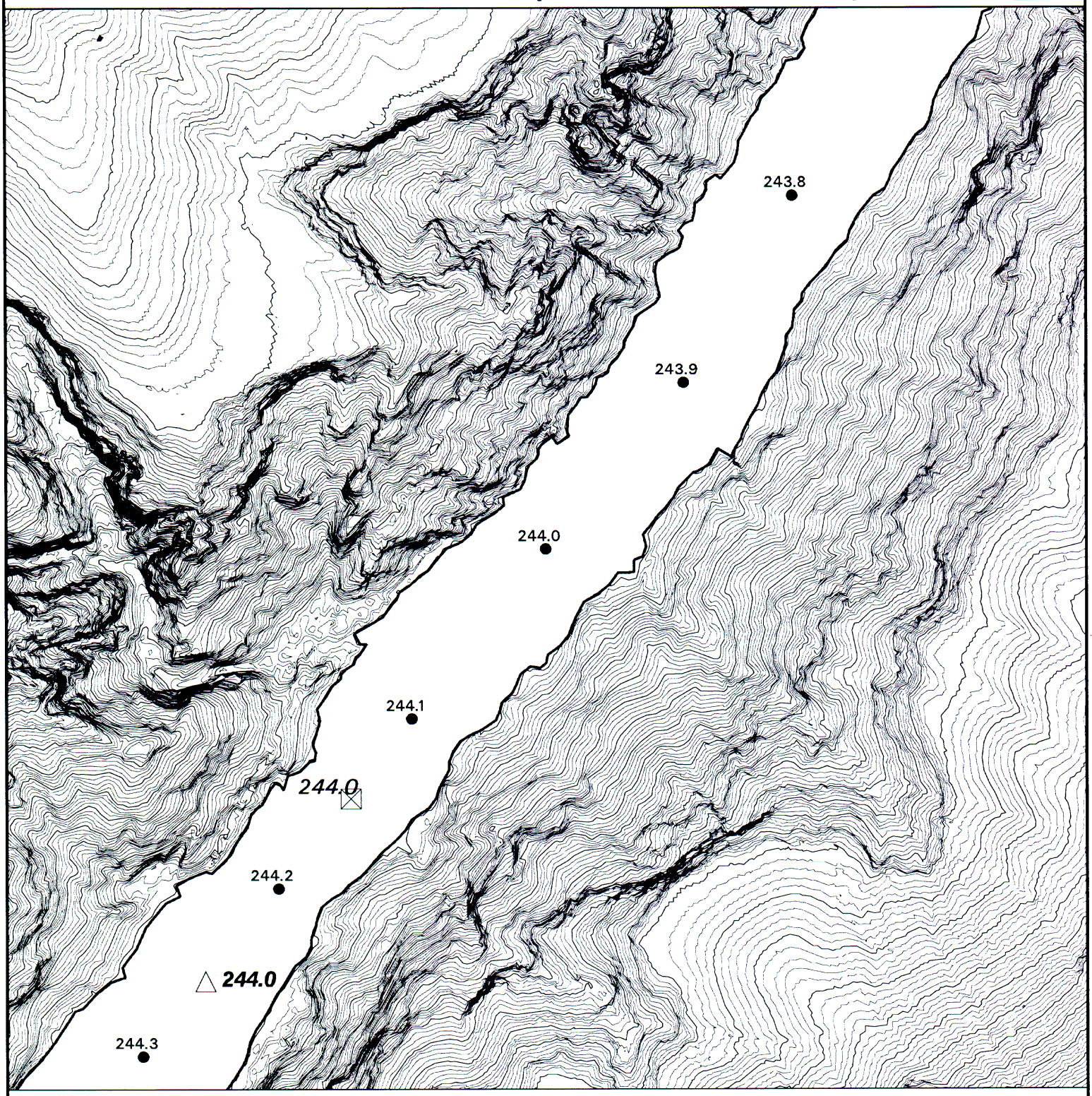

- GCMRC River Miles (Circle)
- **USGS Birdseye Mileage (Star)**
- ***Belknap River Guide (Triangle)***
- *Stevens River Guide (Square)*
- Two & Ten-Meter Contours
  With One-Meter River-Surface Elevations
- Camps (S=small, M=medium & L=large)
- Shoreline (8,000 CFS)

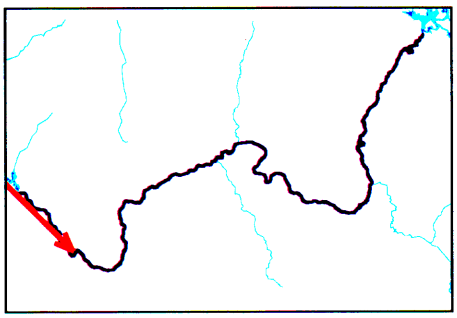

MILES

0 0.1

0 0.1 0.2

KILOMETERS

Scale 1:4,000
Four inches = Quarter Mile

Map location - K:/RIVERGUIDE2002/RM244.MAP
Map created on August 23, 2002 by mbreedlove

River Mile 244.5

GCMRC Centerline with Stevens, Belknap, and USGS River Guide Mile Systems

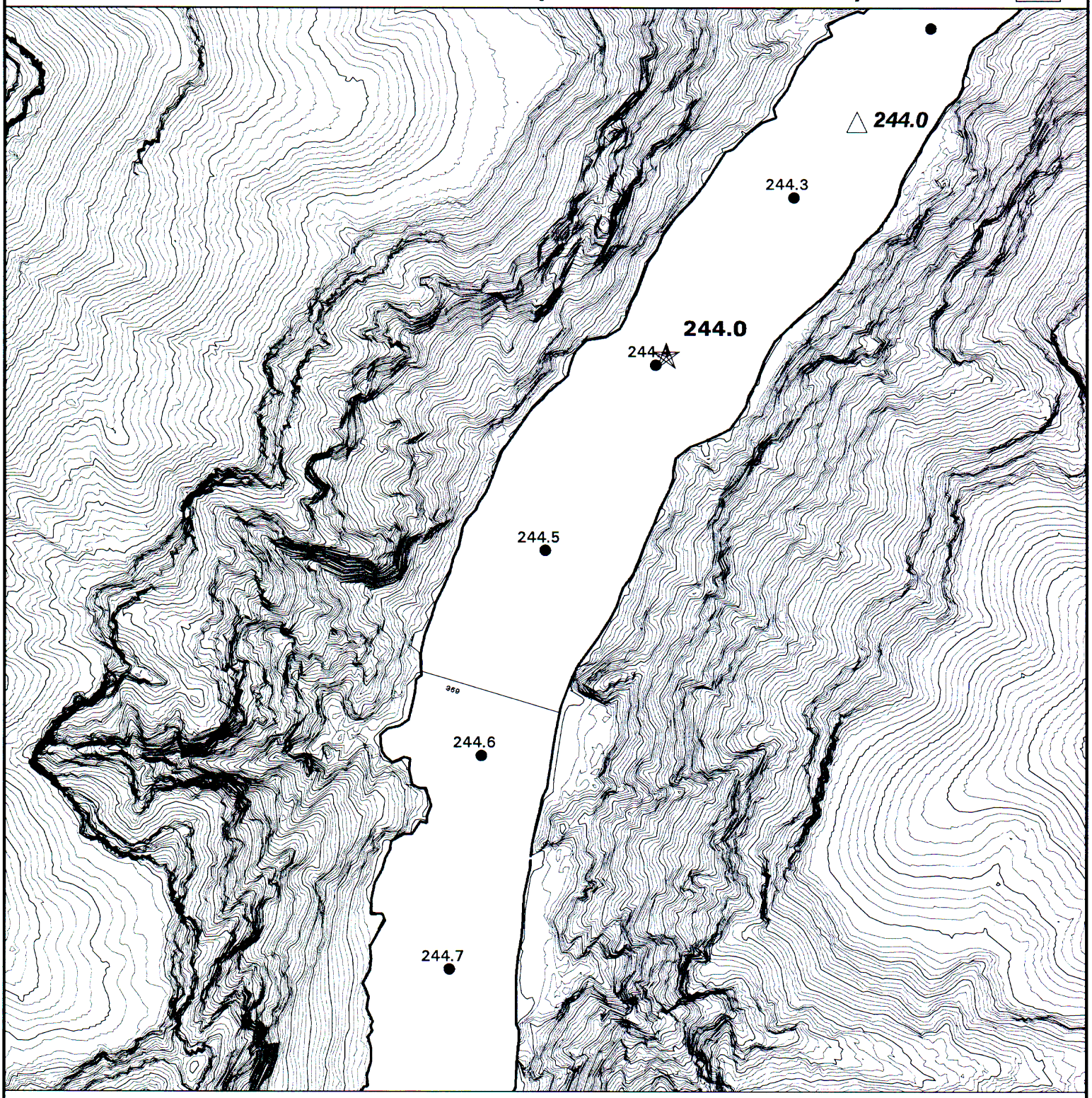

- GCMRC River Miles (Circle)
- **USGS Birdseye Mileage (Star)**
- ***Belknap River Guide (Triangle)***
- *Stevens River Guide (Square)*
- Two & Ten-Meter Contours
  With One-Meter River-Surface Elevations
- Camps (S=small, M=medium & L=large)
- Shoreline (8,000 CFS)

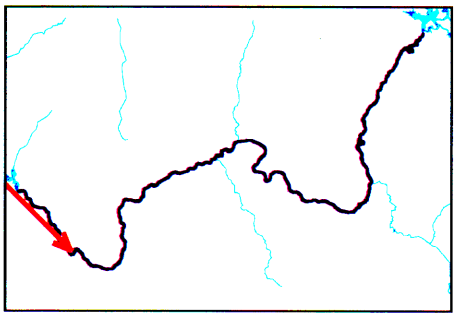

MILES

0 — 0.1

0 — 0.1 — 0.2

KILOMETERS

Scale 1:4,000
Four inches = Quarter Mile

Map location – K:/RIVERGUIDE2002/RM244_5.MAP
Map created on August 23, 2002 by mbreedlove

River Mile 245

GCMRC Centerline with Stevens, Belknap, and USGS River Guide Mile Systems

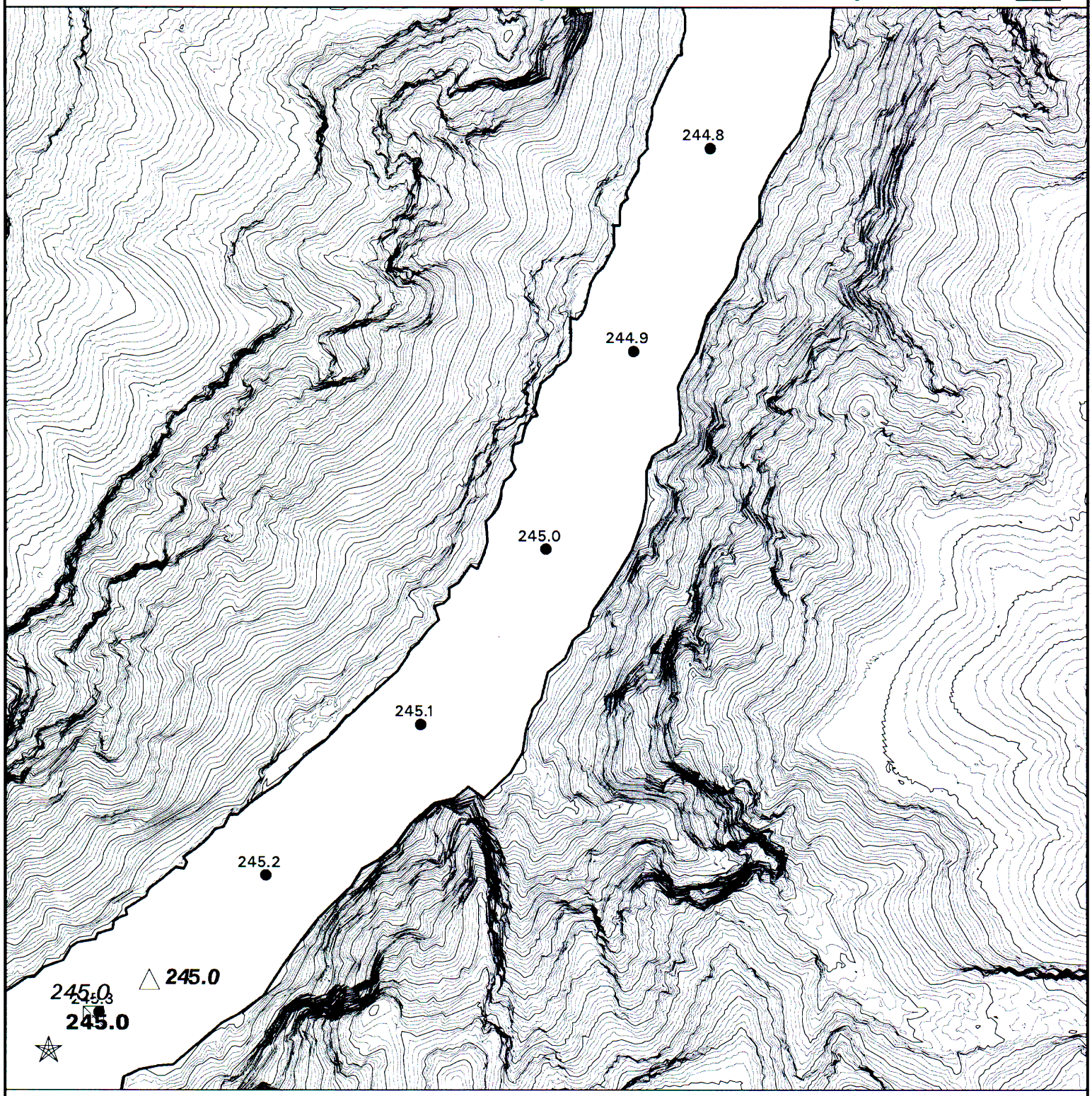

- GCMRC River Miles (Circle)
- **USGS Birdseye Mileage (Star)**
- ***Belknap River Guide (Triangle)***
- *Stevens River Guide (Square)*
- Two & Ten-Meter Contours
  With One-Meter River-Surface Elevations
- Camps (S=small, M=medium & L=large)
- Shoreline (8,000 CFS)

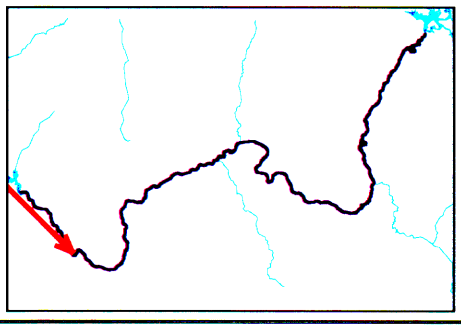

MILES

0 — 0.1

0 — 0.1 — 0.2

KILOMETERS

Scale 1:4,000
Four inches = Quarter Mile

Map location = K:/RIVERGUIDE2002/RM245.MAP
Map created on August 26, 2002 by mbreedlove

River Mile 245.5

GCMRC Centerline with Stevens, Belknap, and USGS River Guide Mile Systems

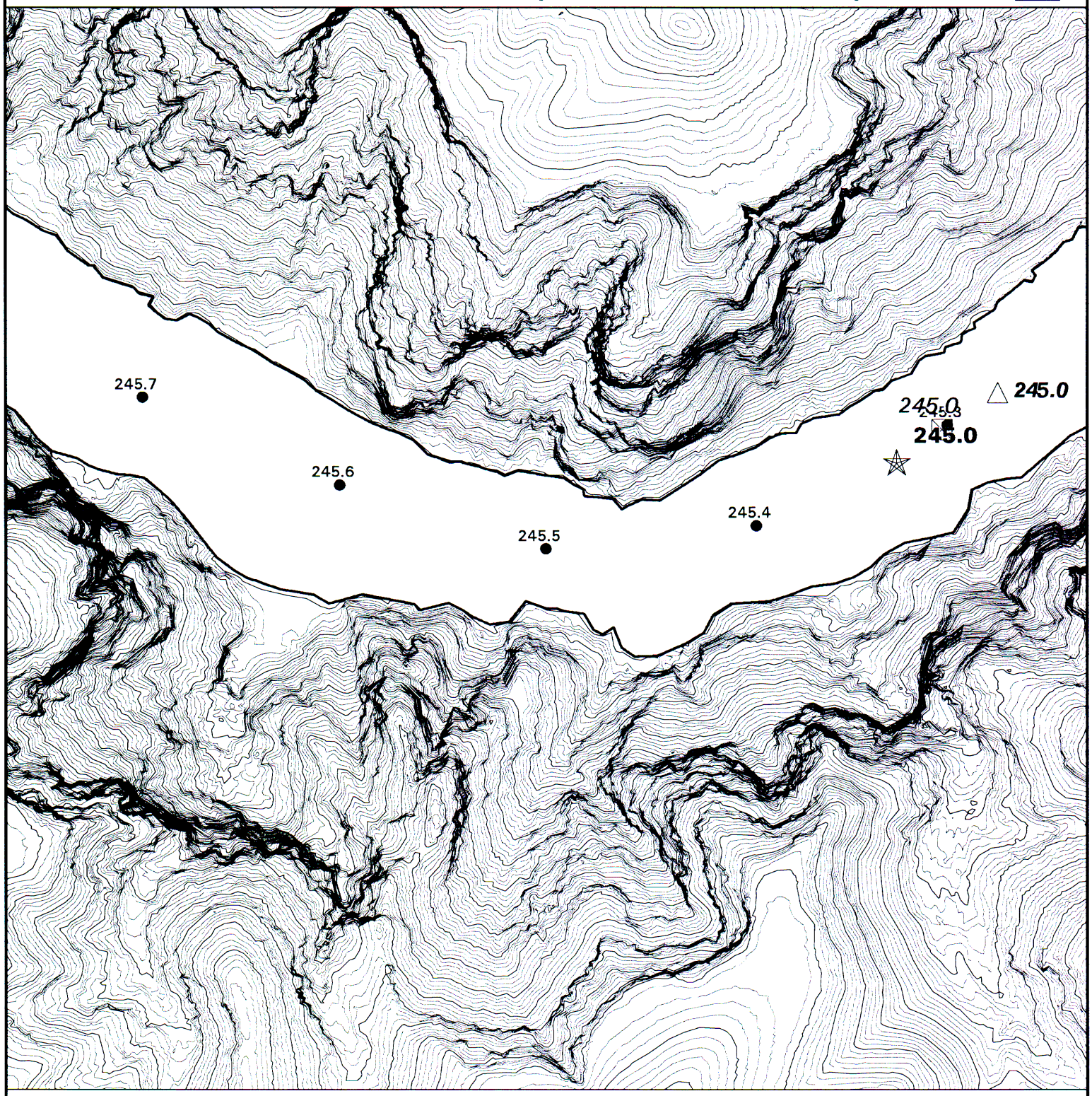

- GCMRC River Miles (Circle)
- **USGS Birdseye Mileage (Star)**
- ***Belknap River Guide (Triangle)***
- *Stevens River Guide (Square)*
- Two & Ten-Meter Contours
  With One-Meter River-Surface Elevations
- Camps (S=small, M=medium & L=large)
- Shoreline (8,000 CFS)

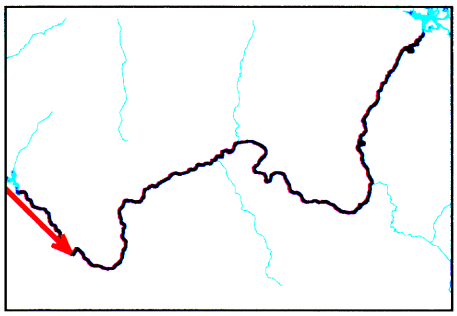

MILES

0 — 0.1

0 — 0.1 — 0.2

KILOMETERS

Scale 1:4,000
Four inches = Quarter Mile

Map location = K:/RIVERGUIDE2002/RM245_5.MAP
Map created on August 26, 2002 by mbreedlove

River Mile 246

GCMRC Centerline with Stevens, Belknap, and USGS River Guide Mile Systems

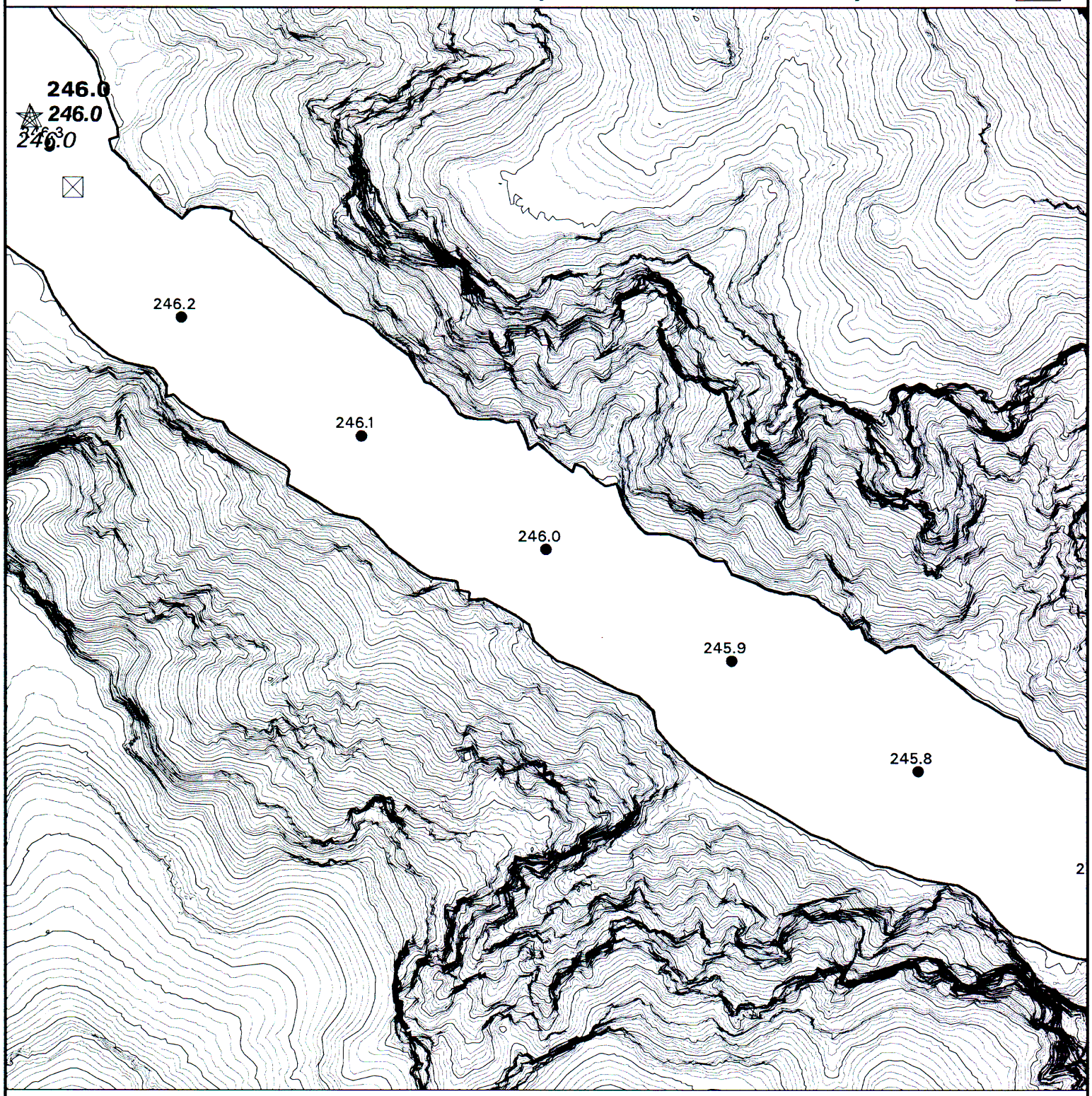

- GCMRC River Miles (Circle)
- **USGS Birdseye Mileage (Star)**
- ***Belknap River Guide (Triangle)***
- *Stevens River Guide (Square)*
- Two & Ten-Meter Contours
  With One-Meter River-Surface Elevations
- Camps (S=small, M=medium & L=large)
- Shoreline (8,000 CFS)

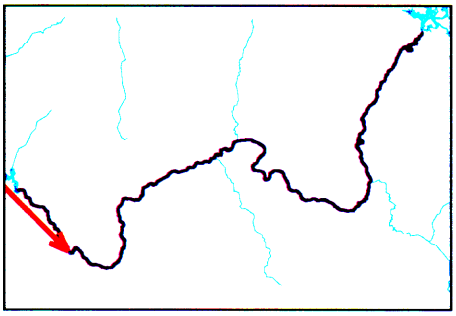

MILES

0 — 0.1

0 — 0.1 — 0.2

KILOMETERS

Scale 1:4,000
Four inches = Quarter Mile

Map location – K:/RIVERGUIDE2002/RM246.MAP
Map created on August 26, 2002 by mbreedlove

River Mile 246.5

GCMRC Centerline with Stevens, Belknap, and USGS River Guide Mile Systems

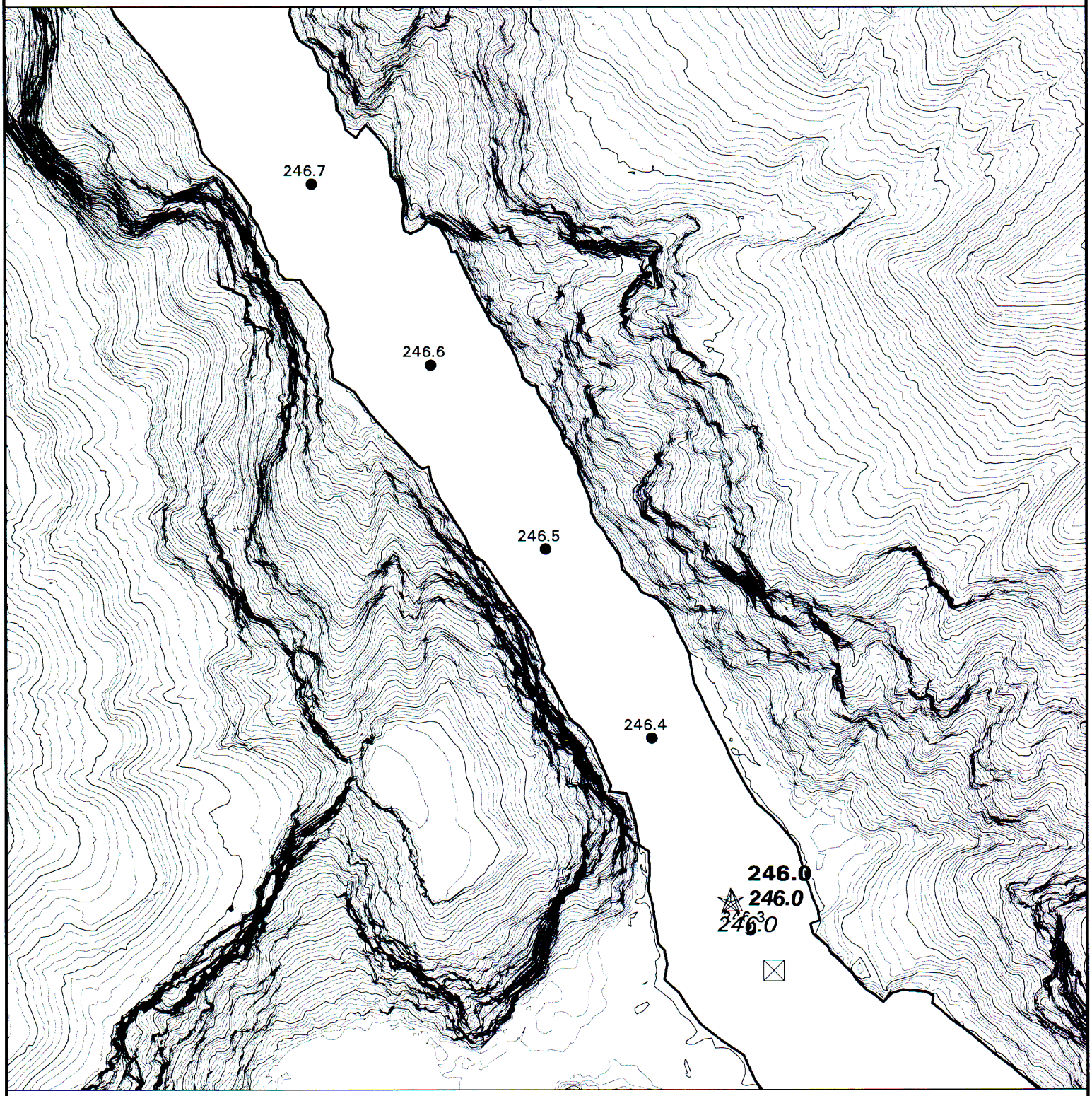

- GCMRC River Miles (Circle)
- **USGS Birdseye Mileage (Star)**
- ***Belknap River Guide (Triangle)***
- *Stevens River Guide (Square)*
- Two & Ten-Meter Contours
  With One-Meter River-Surface Elevations
- Camps (S=small, M=medium & L=large)
- Shoreline (8,000 CFS)

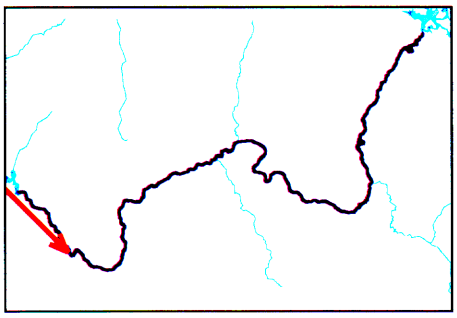

MILES

0 — 0.1

0 — 0.1 — 0.2

KILOMETERS

Scale 1:4,000
Four inches = Quarter Mile

Map location = K:/RIVERGUIDE2002/RM246_5.MAP
Map created on August 26, 2002 by mbreedlove

River Mile 247

GCMRC Centerline with Stevens, Belknap, and USGS River Guide Mile Systems

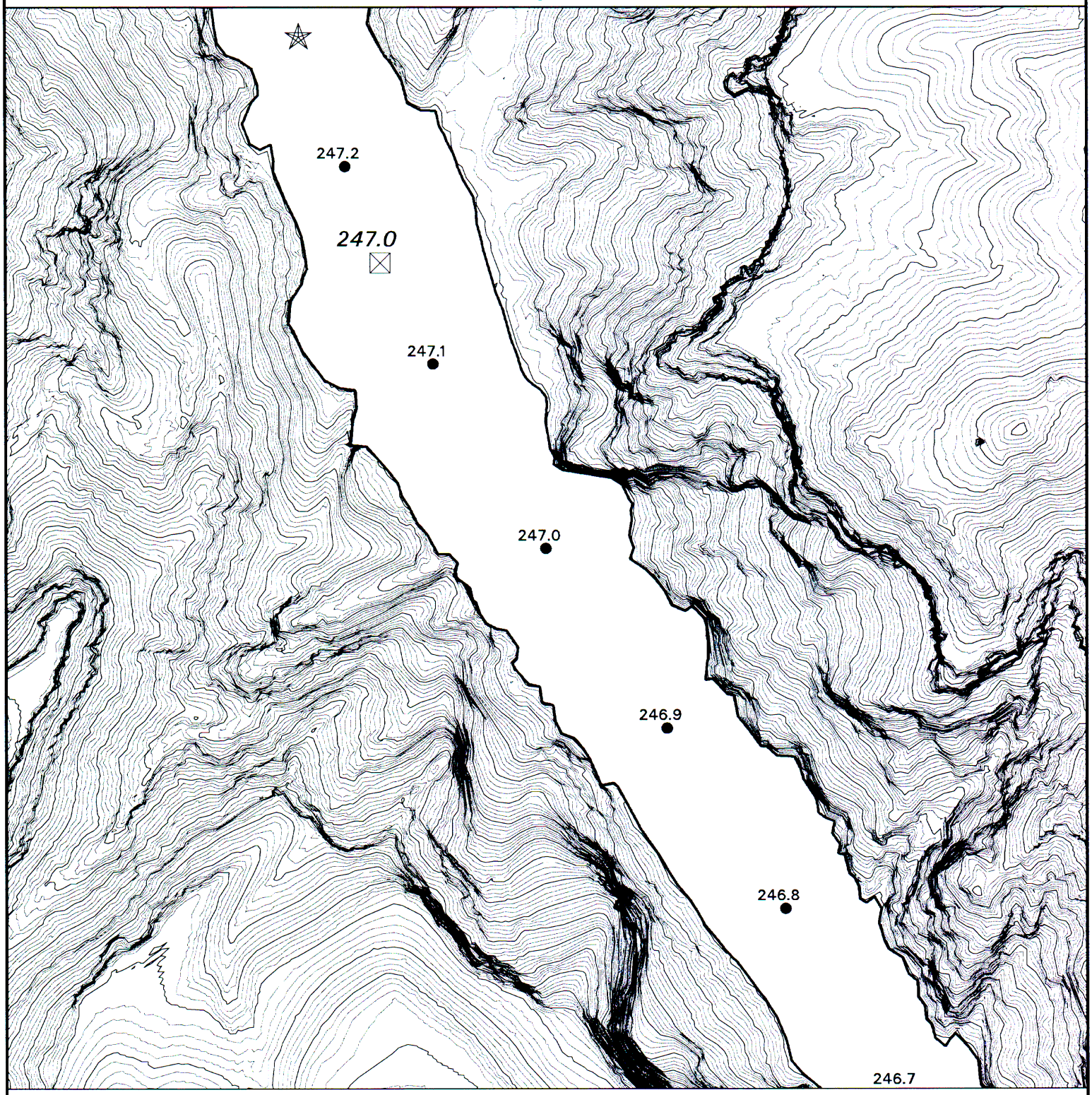

- GCMRC River Miles (Circle)
- **USGS Birdseye Mileage (Star)**
- ***Belknap River Guide (Triangle)***
- *Stevens River Guide (Square)*
- Two & Ten-Meter Contours
  With One-Meter River-Surface Elevations
- Camps (S=small, M=medium & L=large)
- Shoreline (8,000 CFS)

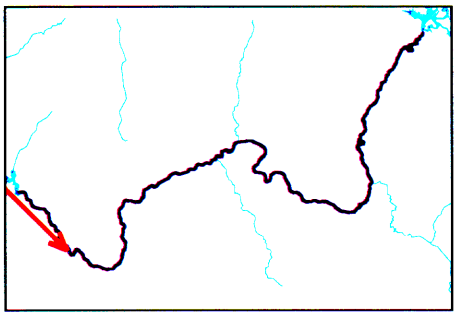

MILES

0 0.1

0 0.1 0.2

KILOMETERS

Scale 1:4,000
Four inches = Quarter Mile

Map location – K:/RIVERGUIDE2002/RM247.MAP
Map created on August 26, 2002 by mbreedlove

River Mile 247.5

GCMRC Centerline with Stevens, Belknap, and USGS River Guide Mile Systems

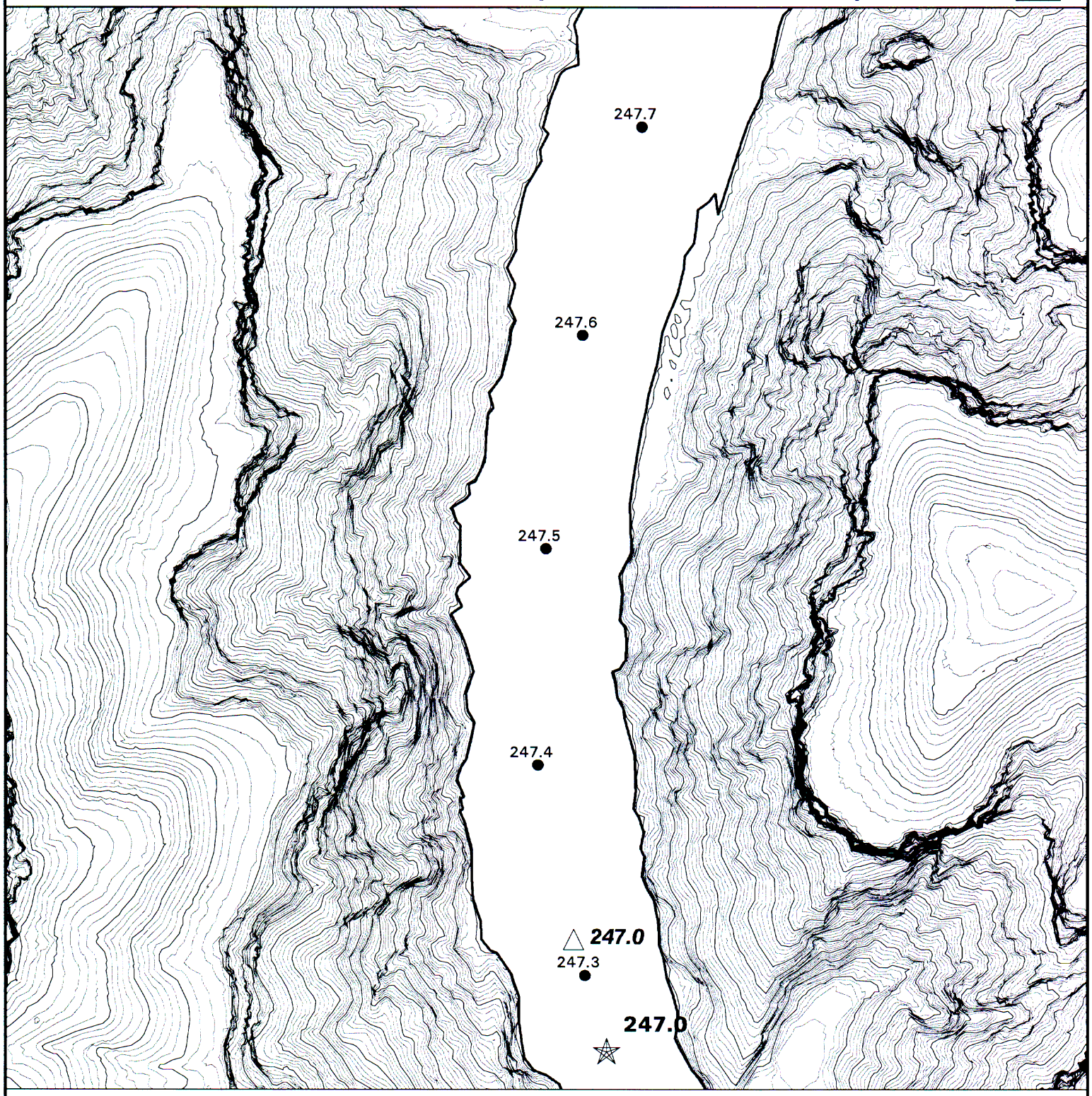

- GCMRC River Miles (Circle)
- **USGS Birdseye Mileage (Star)**
- ***Belknap River Guide (Triangle)***
- *Stevens River Guide (Square)*
- Two & Ten-Meter Contours
  With One-Meter River-Surface Elevations
- Camps (S=small, M=medium & L=large)
- Shoreline (8,000 CFS)

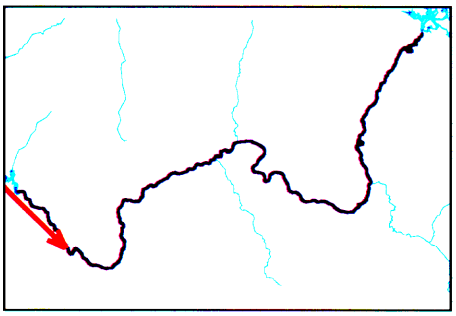

MILES

0 — 0.1

0 — 0.1 — 0.2

KILOMETERS

Scale 1:4,000
Four inches = Quarter Mile

Map location – K:/RIVERGUIDE2002/RM247_5.MAP
Map created on August 26, 2002 by mbreedlove

River Mile 248

GCMRC Centerline with Stevens, Belknap, and USGS River Guide Mile Systems

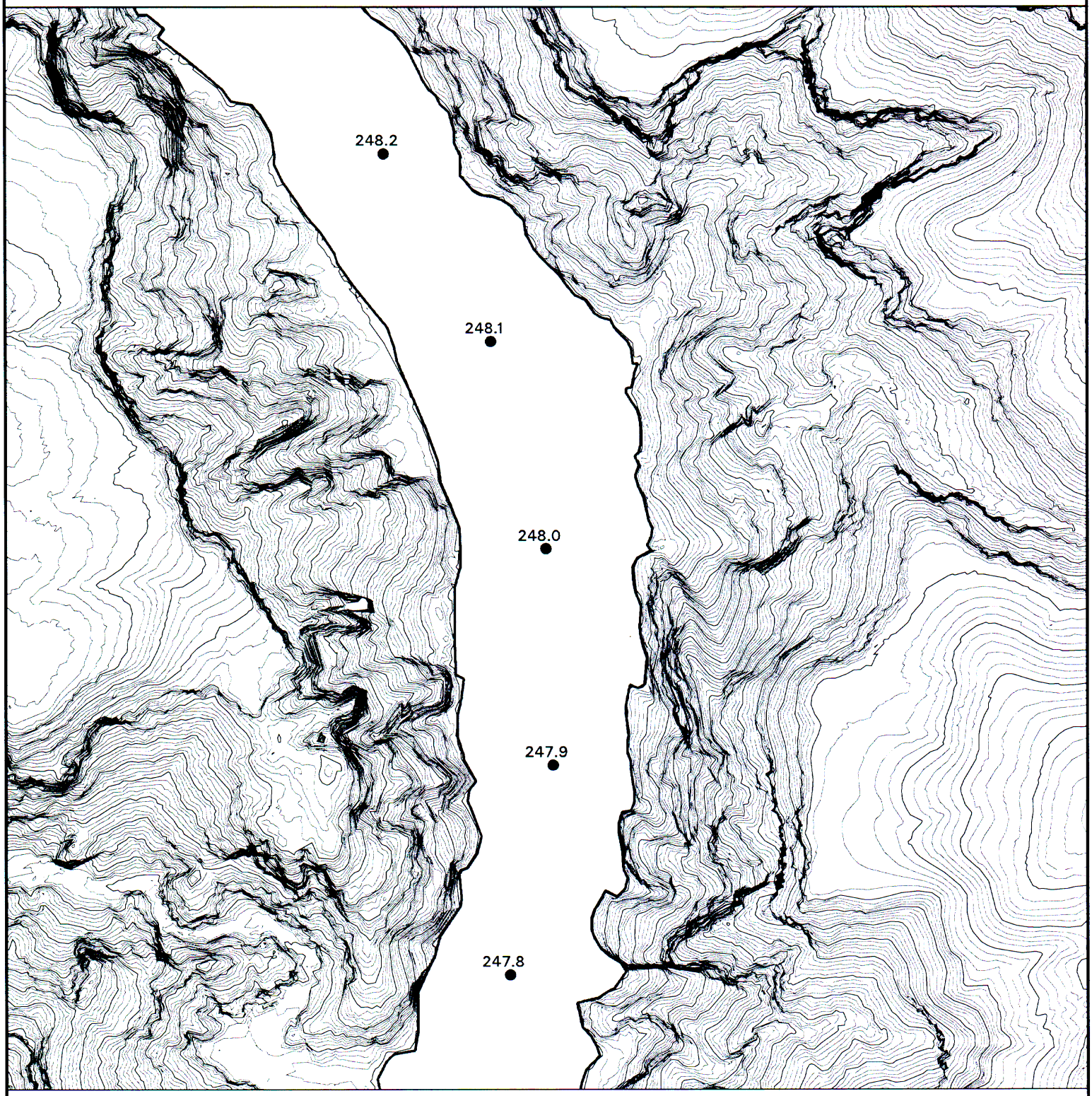

- GCMRC River Miles (Circle)
- **USGS Birdseye Mileage (Star)**
- ***Belknap River Guide (Triangle)***
- *Stevens River Guide (Square)*
- Two & Ten-Meter Contours
  With One-Meter River-Surface Elevations
- Camps (S=small, M=medium & L=large)
- Shoreline (8,000 CFS)

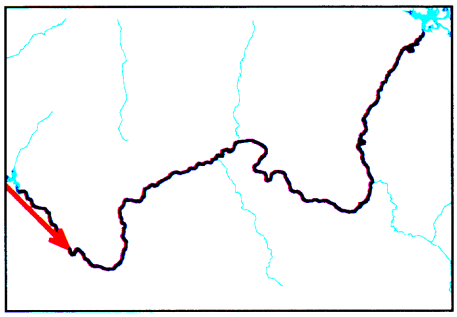

MILES

0 0.1

0 0.1 0.2

KILOMETERS

Scale 1:4,000
Four inches = Quarter Mile

Map location - K:/RIVERGUIDE2002/RM248.MAP
Map created on August 26, 2002 by mbreedlove

River Mile 248.5

GCMRC Centerline with Stevens, Belknap, and USGS River Guide Mile Systems

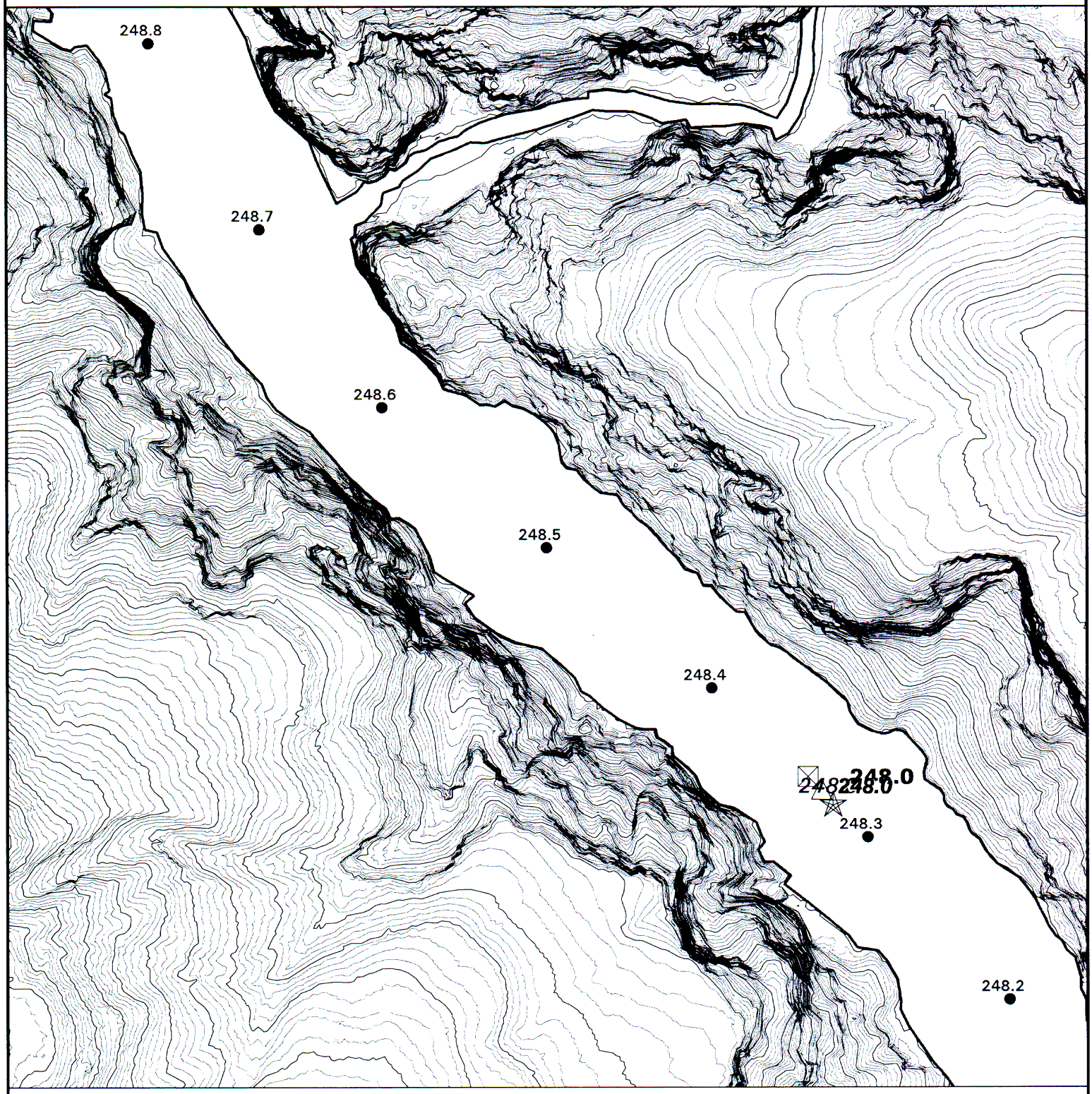

- GCMRC River Miles (Circle)
- **USGS Birdseye Mileage (Star)**
- ***Belknap River Guide (Triangle)***
- *Stevens River Guide (Square)*
- Two & Ten-Meter Contours
  With One-Meter River-Surface Elevations
- Camps (S=small, M=medium & L=large)
- Shoreline (8,000 CFS)

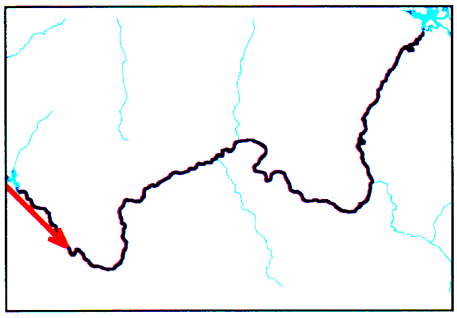

MILES

0 — 0.1

0 — 0.1 — 0.2

KILOMETERS

Scale 1:4,000
Four inches = Quarter Mile

Map location - K:/RIVERGUIDE2002/RM248_5.MAP
Map created on August 26, 2002 by mbreedlove

River Mile 249

GCMRC Centerline with Stevens, Belknap, and USGS River Guide Mile Systems

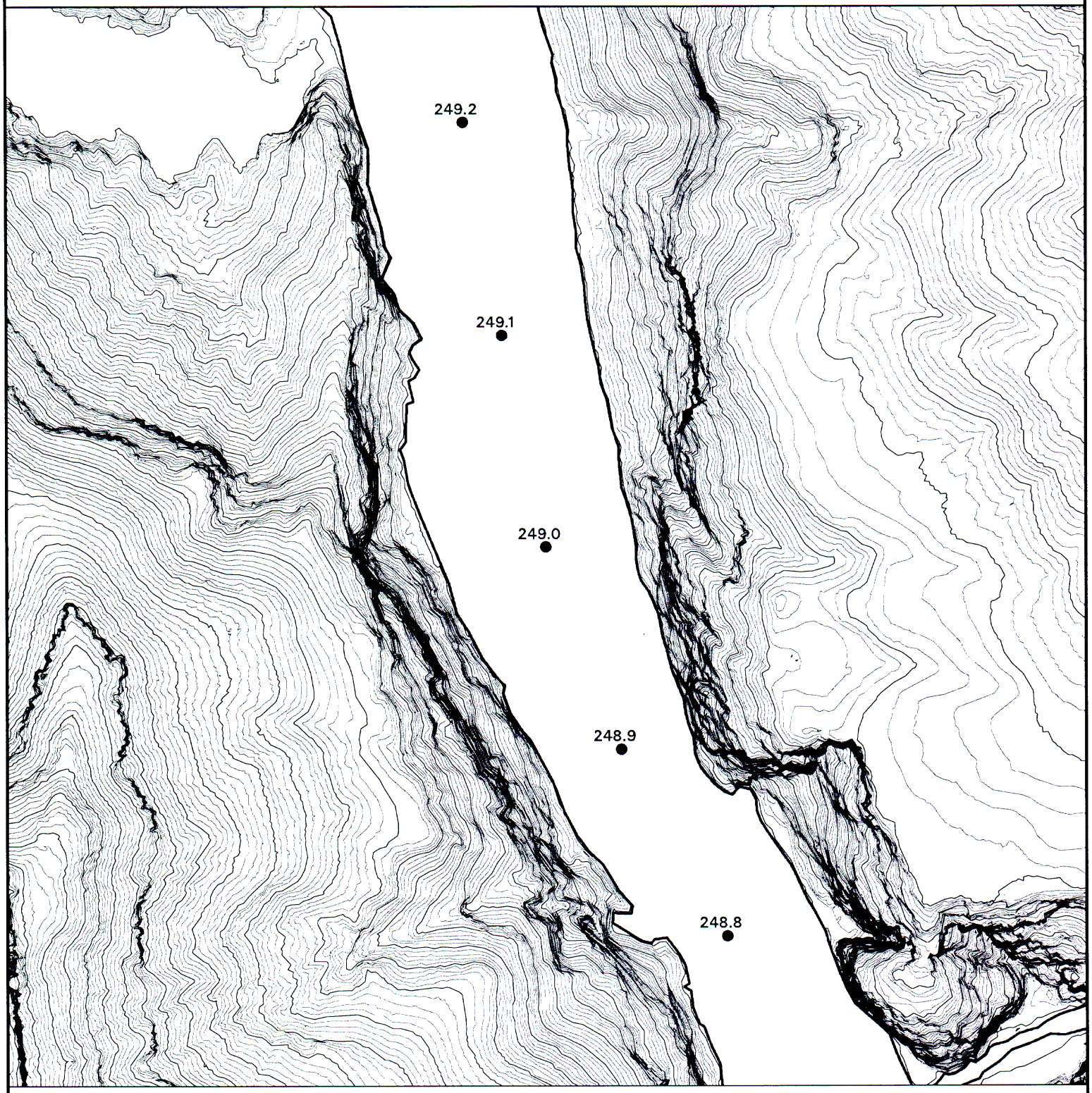

- GCMRC River Miles (Circle)
- **USGS Birdseye Mileage (Star)**
- ***Belknap River Guide (Triangle)***
- *Stevens River Guide (Square)*
- Two & Ten-Meter Contours
  With One-Meter River-Surface Elevations
- Camps (S=small, M=medium & L=large)
- Shoreline (8,000 CFS)

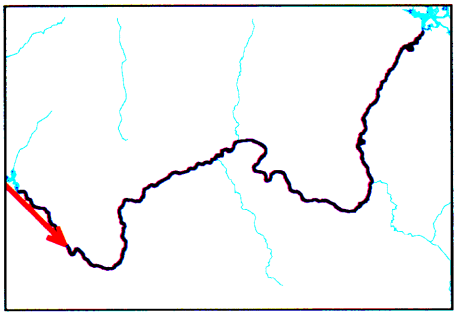

MILES

0 0.1

0 0.1 0.2

KILOMETERS

Scale 1:4,000
Four inches = Quarter Mile

Map location – K:/RIVERGUIDE2002/RM249.MAP
Map created on August 26, 2002 by mbreedlove

River Mile 249.5

GCMRC Centerline with Stevens, Belknap, and USGS River Guide Mile Systems

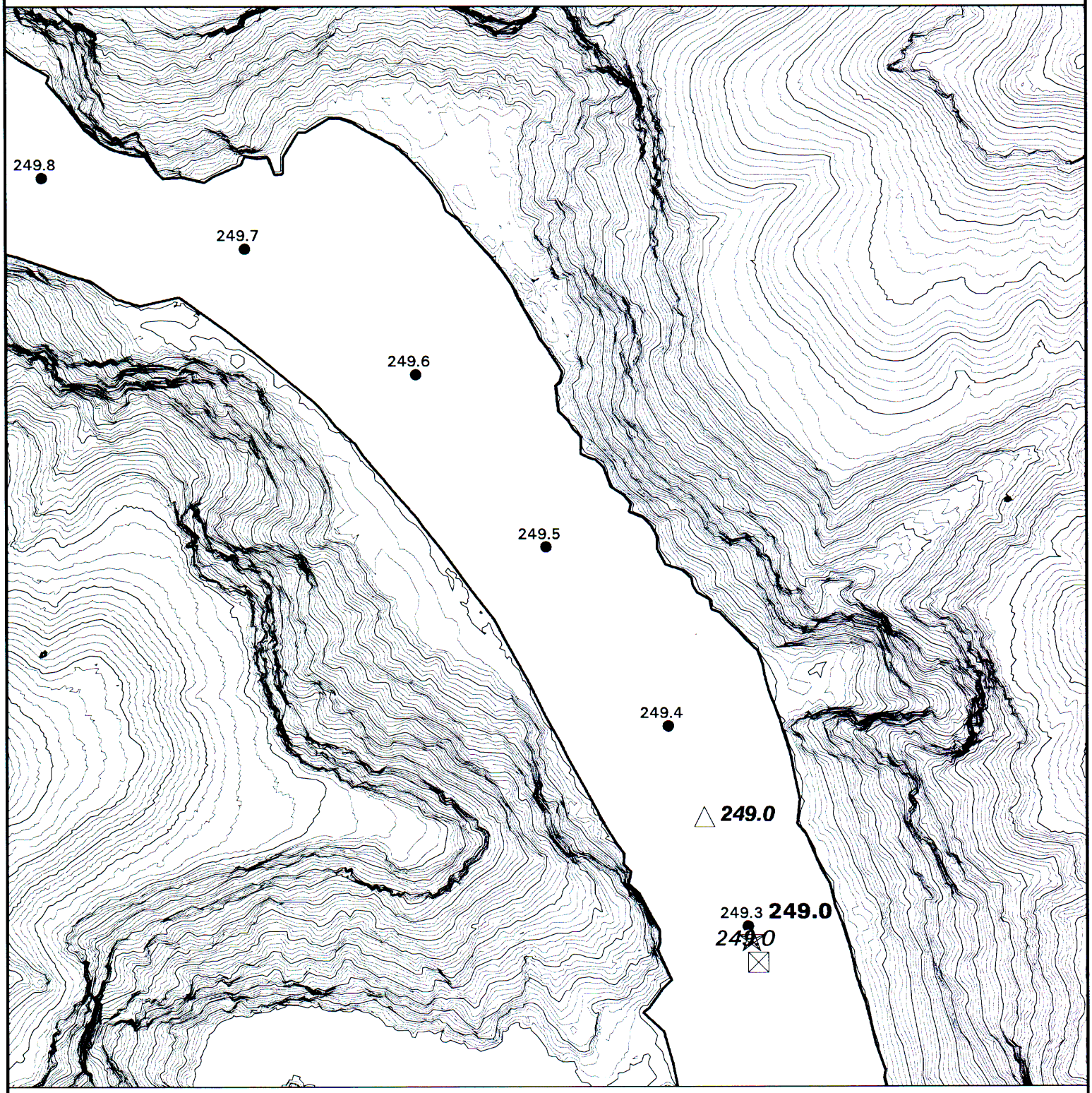

- GCMRC River Miles (Circle)
- **USGS Birdseye Mileage (Star)**
- ***Belknap River Guide (Triangle)***
- *Stevens River Guide (Square)*
- Two & Ten-Meter Contours
  With One-Meter River-Surface Elevations
- Camps (S=small, M=medium & L=large)
- Shoreline (8,000 CFS)

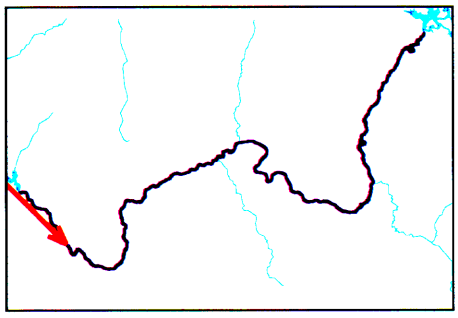

MILES

0 0.1

0 0.1 0.2

KILOMETERS

Scale 1:4,000
Four inches = Quarter Mile

Map location = K:/RIVERGUIDE2002/RM249_5.MAP
Map created on August 26, 2002 by mbreedlove

River Mile 250

GCMRC Centerline with Stevens, Belknap, and USGS River Guide Mile Systems



- GCMRC River Miles (Circle)
- **USGS Birdseye Mileage (Star)**
- ***Belknap River Guide (Triangle)***
- *Stevens River Guide (Square)*
- Two & Ten-Meter Contours
  With One-Meter River-Surface Elevations
- Camps (S=small, M=medium & L=large)
- Shoreline (8,000 CFS)

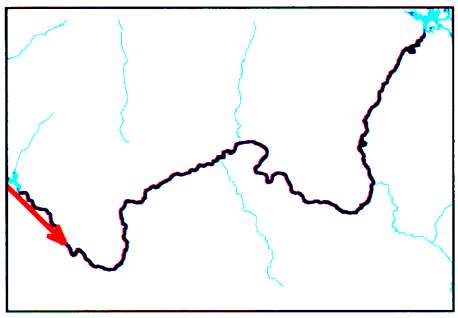

MILES

0 — 0.1

0 — 0.1 — 0.2

KILOMETERS

Scale 1:4,000
Four inches = Quarter Mile

Map location = K:/RIVERGUIDE2002/RM250.MAP
Map created on August 26, 2002 by mbreedlove

River Mile 250.5

GCMRC Centerline with Stevens, Belknap, and USGS River Guide Mile Systems

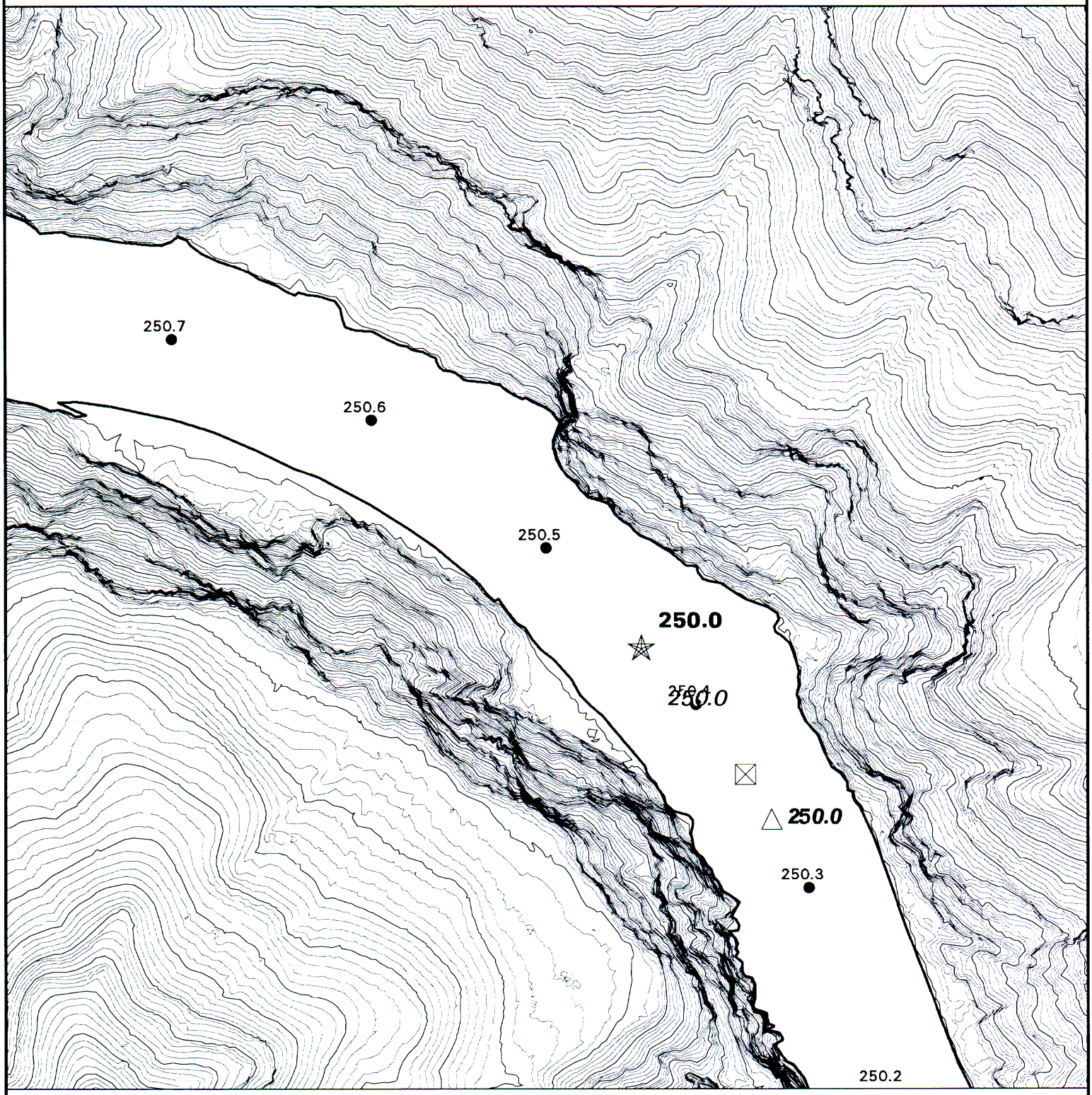

- GCMRC River Miles (Circle)
- **USGS Birdseye Mileage (Star)**
- ***Belknap River Guide (Triangle)***
- *Stevens River Guide (Square)*
- Two & Ten-Meter Contours
  With One-Meter River-Surface Elevations
- Camps (S=small, M=medium & L=large)
- Shoreline (8,000 CFS)

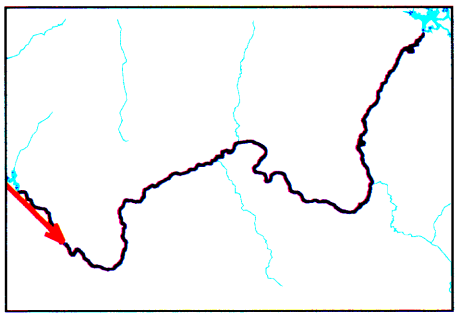

MILES

0 — 0.1

0 — 0.1 — 0.2

KILOMETERS

Scale 1:4,000
Four inches = Quarter Mile

Map location - K:/RIVERGUIDE2002/RM250_5.MAP
Map created on August 26, 2002 by mbreedlove

River Mile 251

GCMRC Centerline with Stevens, Belknap, and USGS River Guide Mile Systems



- GCMRC River Miles (Circle)
- **USGS Birdseye Mileage (Star)**
- ***Belknap River Guide (Triangle)***
- *Stevens River Guide (Square)*
- Two & Ten-Meter Contours
  With One-Meter River-Surface Elevations
- Camps (S=small, M=medium & L=large)
- Shoreline (8,000 CFS)

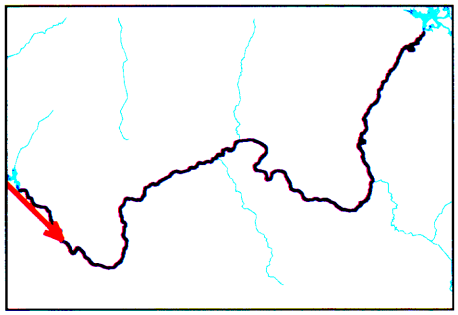

MILES

0 — 0.1

0 — 0.1 — 0.2

KILOMETERS

Scale 1:4,000
Four inches = Quarter Mile

Map location - K:\RIVERGUIDE2002\RM251.MAP
Map created on August 26, 2002 by mbreedlove

River Mile 251.5

GCMRC Centerline with Stevens, Belknap, and USGS River Guide Mile Systems

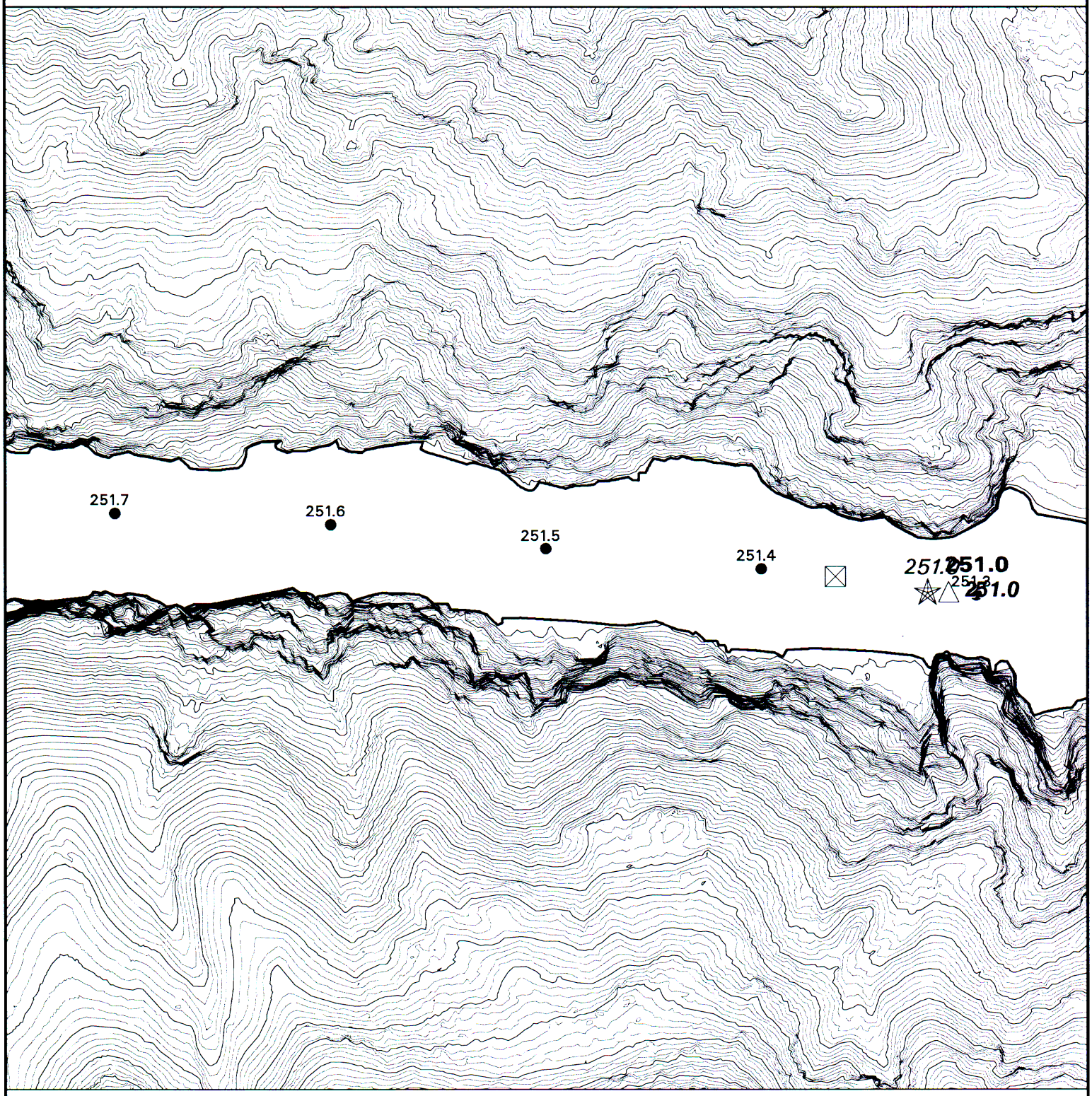

- GCMRC River Miles (Circle)
- **USGS Birdseye Mileage (Star)**
- ***Belknap River Guide (Triangle)***
- *Stevens River Guide (Square)*
- Two & Ten-Meter Contours
  With One-Meter River-Surface Elevations
- Camps (S=small, M=medium & L=large)
- Shoreline (8,000 CFS)

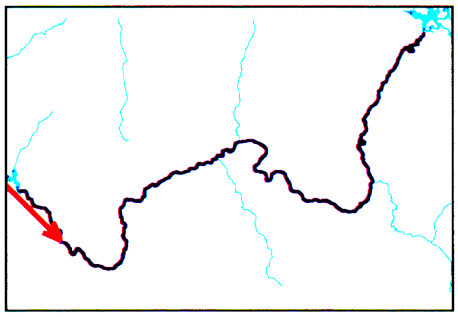

MILES

0 — 0.1

0 — 0.1 — 0.2

KILOMETERS

Scale 1:4,000
Four inches = Quarter Mile

Map location - K:/RIVERGUIDE2002/RM251_5.MAP
Map created on August 26, 2002 by mbreedlove

River Mile 252

GCMRC Centerline with Stevens, Belknap, and USGS River Guide Mile Systems

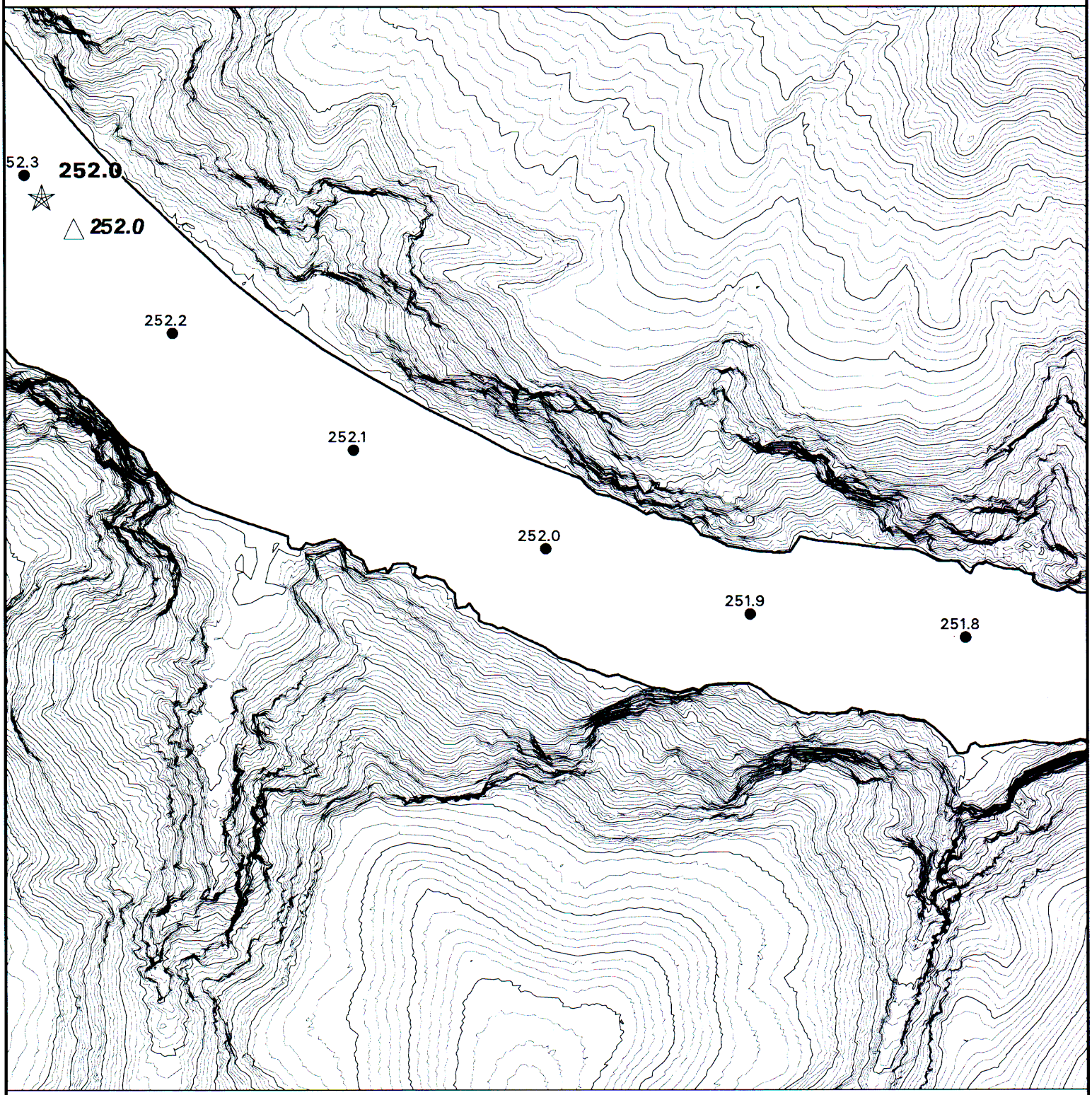

- GCMRC River Miles (Circle)
- **USGS Birdseye Mileage (Star)**
- ***Belknap River Guide (Triangle)***
- *Stevens River Guide (Square)*
- Two & Ten-Meter Contours
  With One-Meter River-Surface Elevations
- Camps (S=small, M=medium & L=large)
- Shoreline (8,000 CFS)

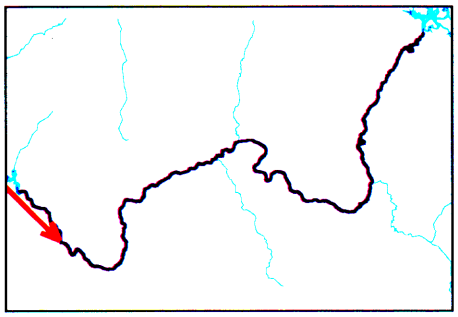

MILES

0 — 0.1

0 — 0.1 — 0.2

KILOMETERS

Scale 1:4,000
Four inches = Quarter Mile

Map location = K:/RIVERGUIDE2002/RM252.MAP
Map created on August 26, 2002 by mbreedlove

River Mile 252.5

GCMRC Centerline with Stevens, Belknap, and USGS River Guide Mile Systems

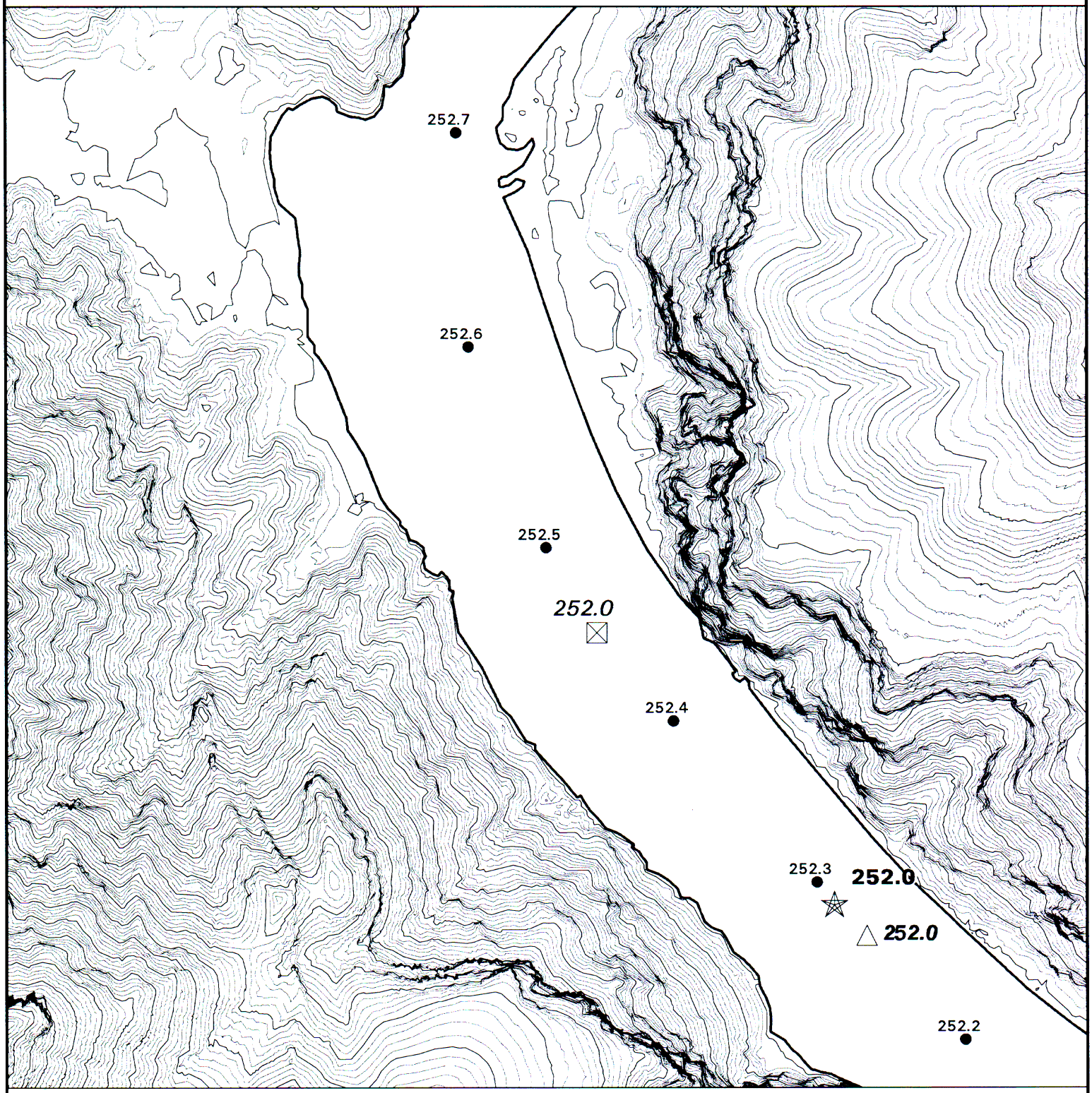

- GCMRC River Miles (Circle)
- **USGS Birdseye Mileage (Star)**
- ***Belknap River Guide (Triangle)***
- *Stevens River Guide (Square)*
- Two & Ten-Meter Contours
  With One-Meter River-Surface Elevations
- Camps (S=small, M=medium & L=large)
- Shoreline (8,000 CFS)

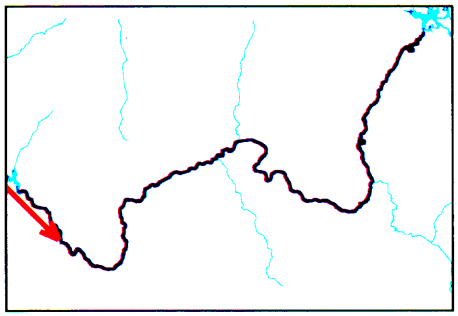

MILES

0 0.1

0 0.1 0.2

KILOMETERS

Scale 1:4,000
Four inches = Quarter Mile

Map location = K:/RIVERGUIDE2002/RM252_5.MAP
Map created on August 26, 2002 by mbreedlove

River Mile 253

GCMRC Centerline with Stevens, Belknap, and USGS River Guide Mile Systems

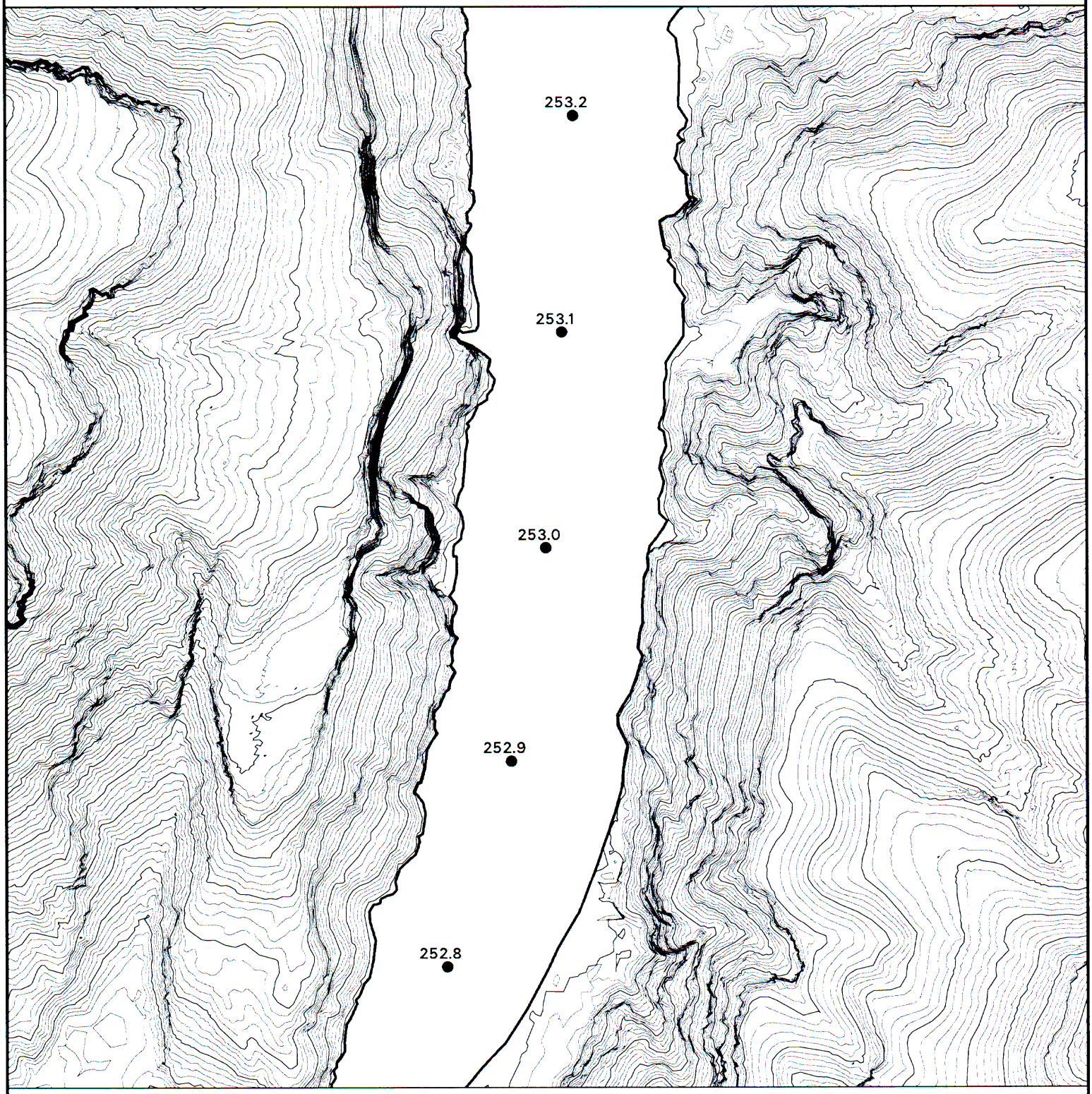

- GCMRC River Miles (Circle)
- **USGS Birdseye Mileage (Star)**
- ***Belknap River Guide (Triangle)***
- *Stevens River Guide (Square)*
- Two & Ten-Meter Contours
  With One-Meter River-Surface Elevations
- Camps (S=small, M=medium & L=large)
- Shoreline (8,000 CFS)

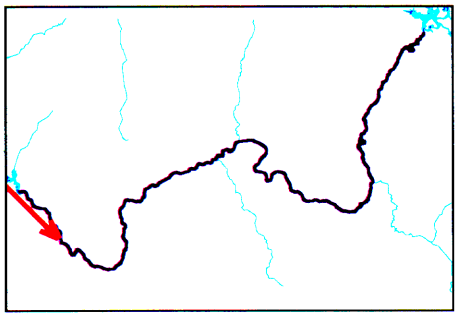

MILES

0 — 0.1

0 — 0.1 — 0.2

KILOMETERS

Scale 1:4,000
Four inches = Quarter Mile

Map location - K:\RIVERGUIDE2002\RM253.MAP
Map created on August 26, 2002 by mbreedlove

River Mile 253.5

GCMRC Centerline with Stevens, Belknap, and USGS River Guide Mile Systems

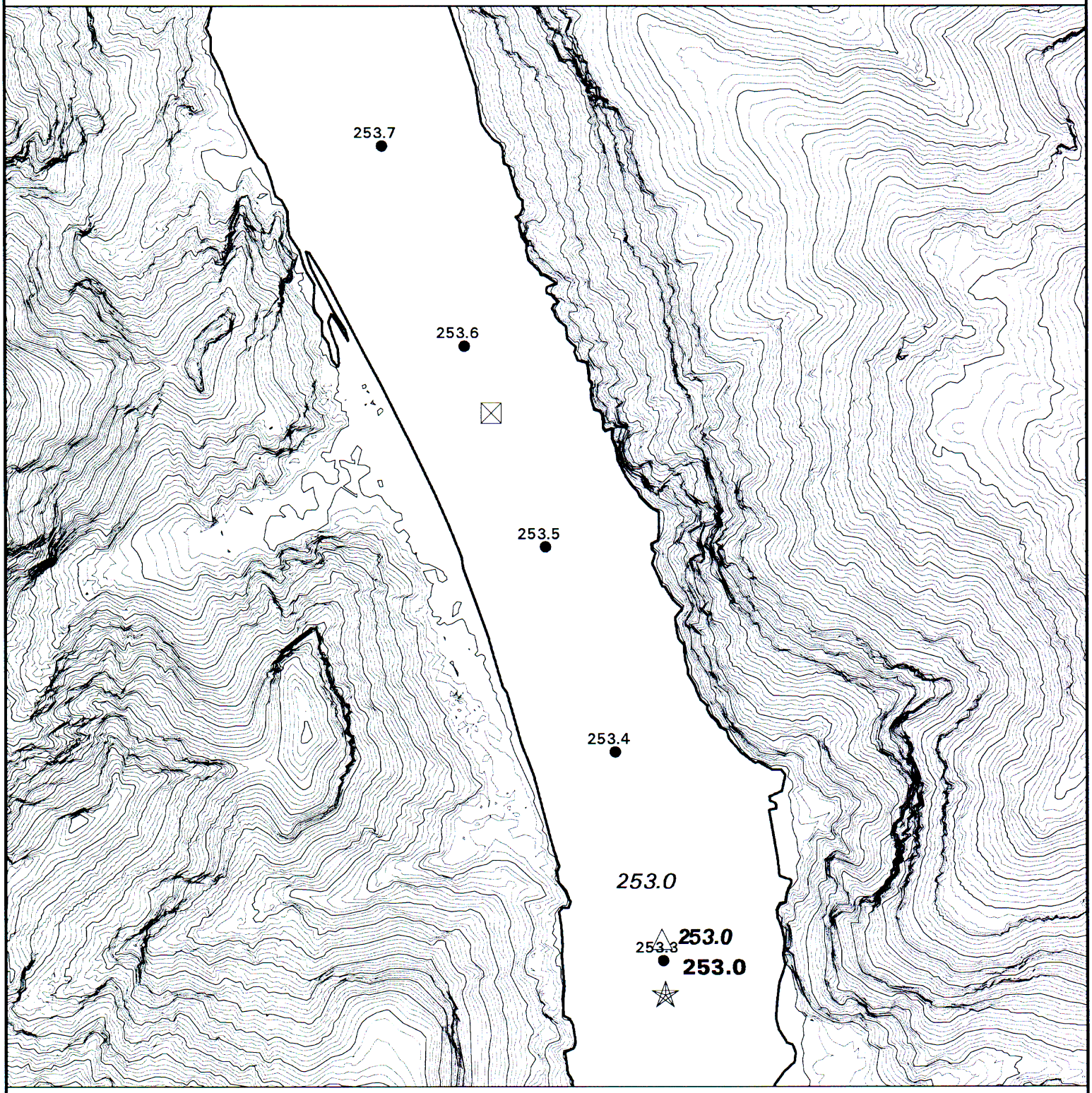

- GCMRC River Miles (Circle)
- **USGS Birdseye Mileage (Star)**
- ***Belknap River Guide (Triangle)***
- *Stevens River Guide (Square)*
- Two & Ten-Meter Contours
  With One-Meter River-Surface Elevations
- Camps (S=small, M=medium & L=large)
- Shoreline (8,000 CFS)

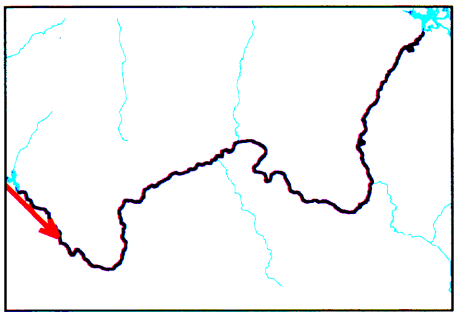

MILES

0 0.1

0 0.1 0.2

KILOMETERS

Scale 1:4,000
Four inches = Quarter Mile

Map location = K:/RIVERGUIDE2002/RM253_5.MAP
Map created on August 26, 2002 by mbreedlove

River Mile 254

GCMRC Centerline with Stevens, Belknap, and USGS River Guide Mile Systems

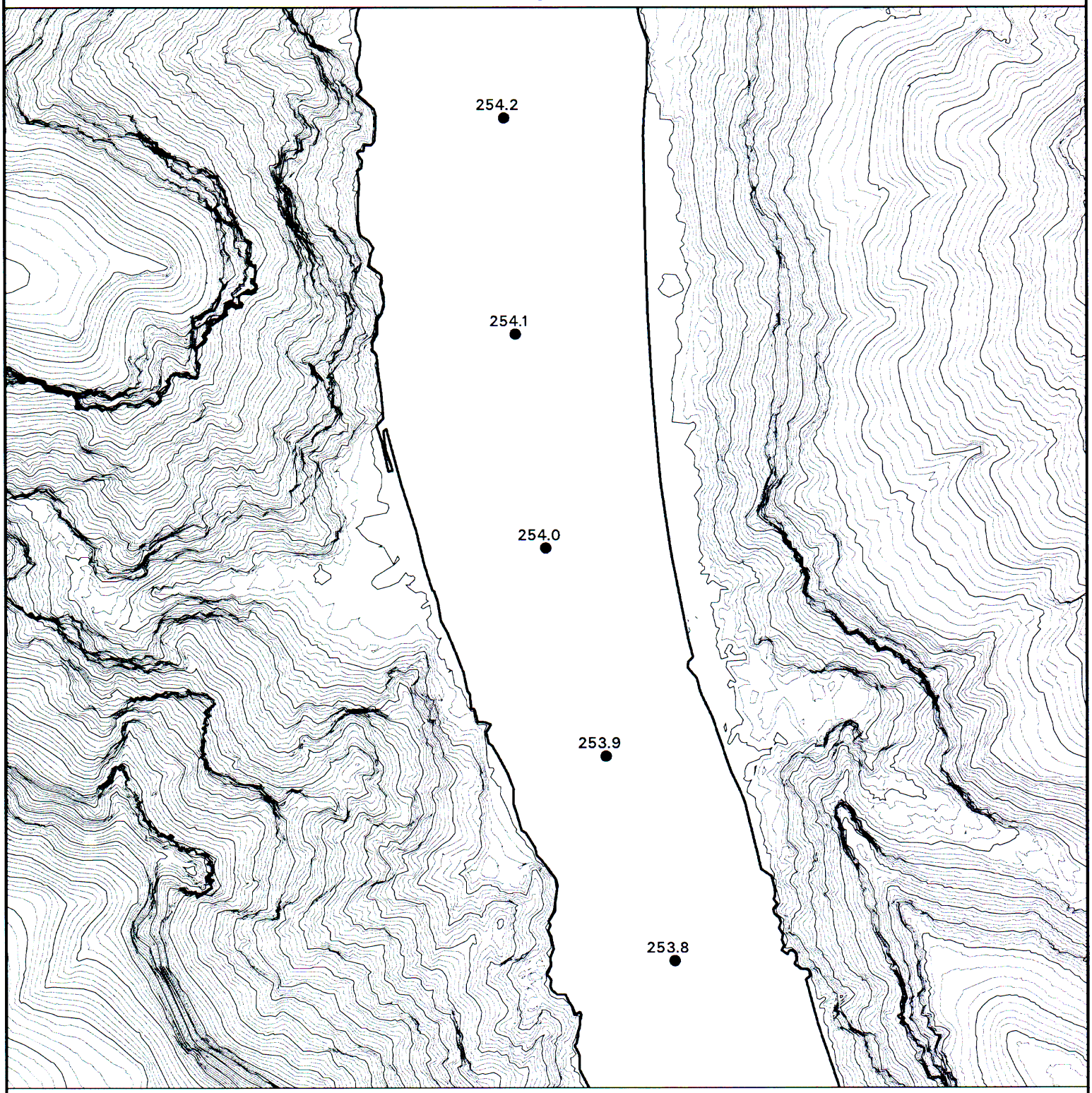

- GCMRC River Miles (Circle)
- **USGS Birdseye Mileage (Star)**
- ***Belknap River Guide (Triangle)***
- *Stevens River Guide (Square)*
- Two & Ten-Meter Contours
  With One-Meter River-Surface Elevations
- Camps (S=small, M=medium & L=large)
- Shoreline (8,000 CFS)

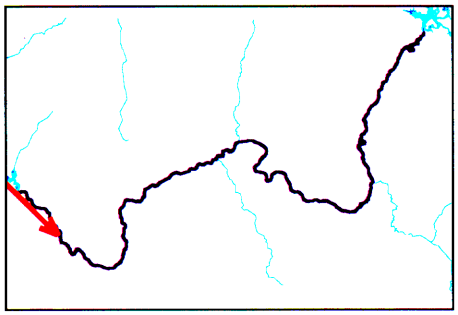

MILES

0 — 0.1

0 — 0.1 — 0.2

KILOMETERS

Scale 1:4,000
Four inches = Quarter Mile

Map location – K:/RIVERGUIDE2002/RM254.MAP
Map created on August 26, 2002 by mbreedlove

River Mile 254.5

GCMRC Centerline with Stevens, Belknap, and USGS River Guide Mile Systems

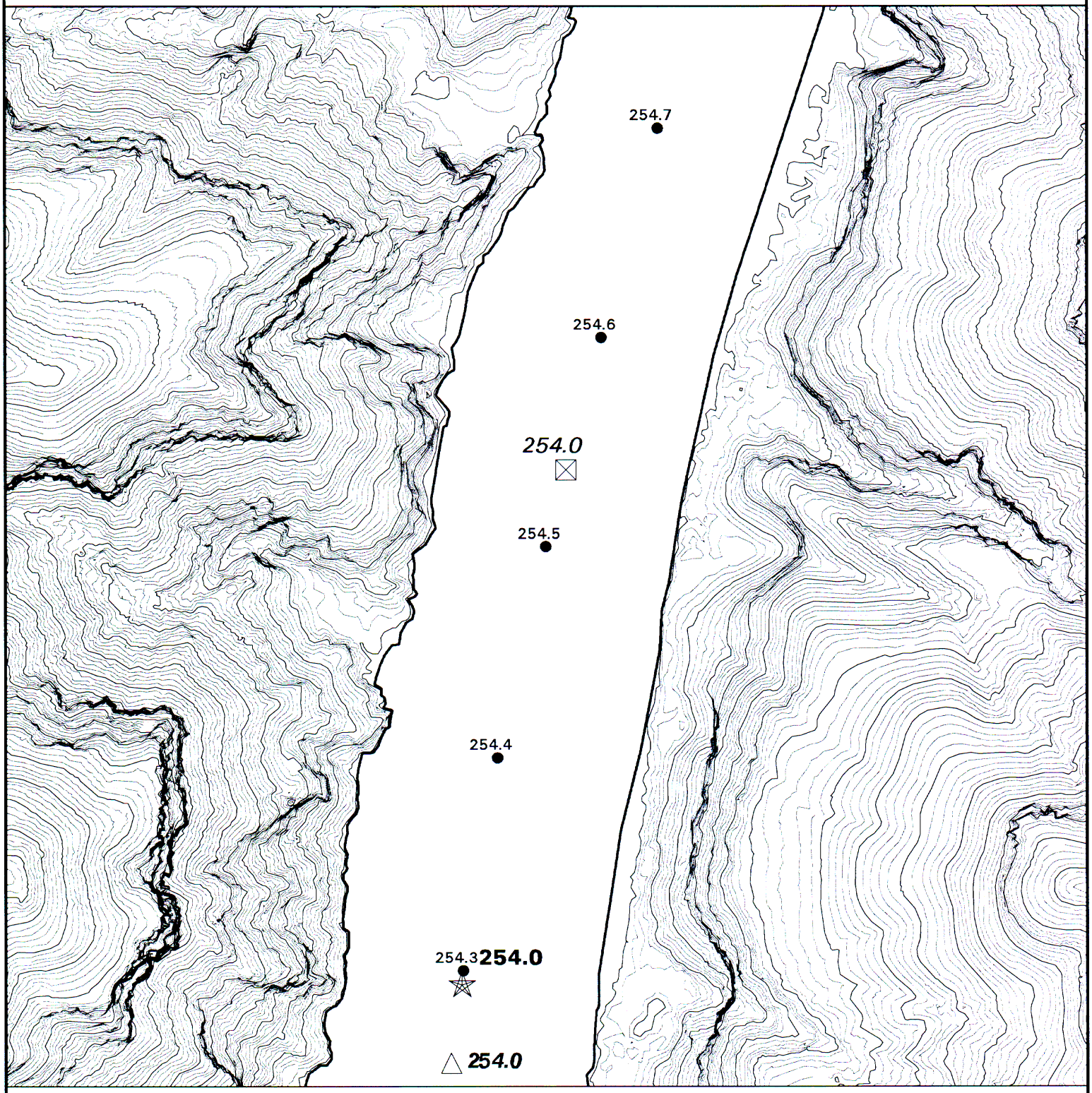

- GCMRC River Miles (Circle)
- **USGS Birdseye Mileage (Star)**
- ***Belknap River Guide (Triangle)***
- *Stevens River Guide (Square)*
- Two & Ten-Meter Contours
  With One-Meter River-Surface Elevations
- Camps (S=small, M=medium & L=large)
- Shoreline (8,000 CFS)

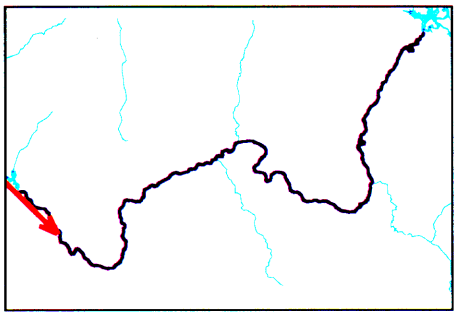

MILES

0 0.1

0 0.1 0.2

KILOMETERS

Scale 1:4,000
Four inches = Quarter Mile

Map location – K:\RIVERGUIDE2002\RM254_5-MAP
Map created on August 26, 2002 by mbreedlove

River Mile 255

GCMRC Centerline with Stevens, Belknap, and USGS River Guide Mile Systems

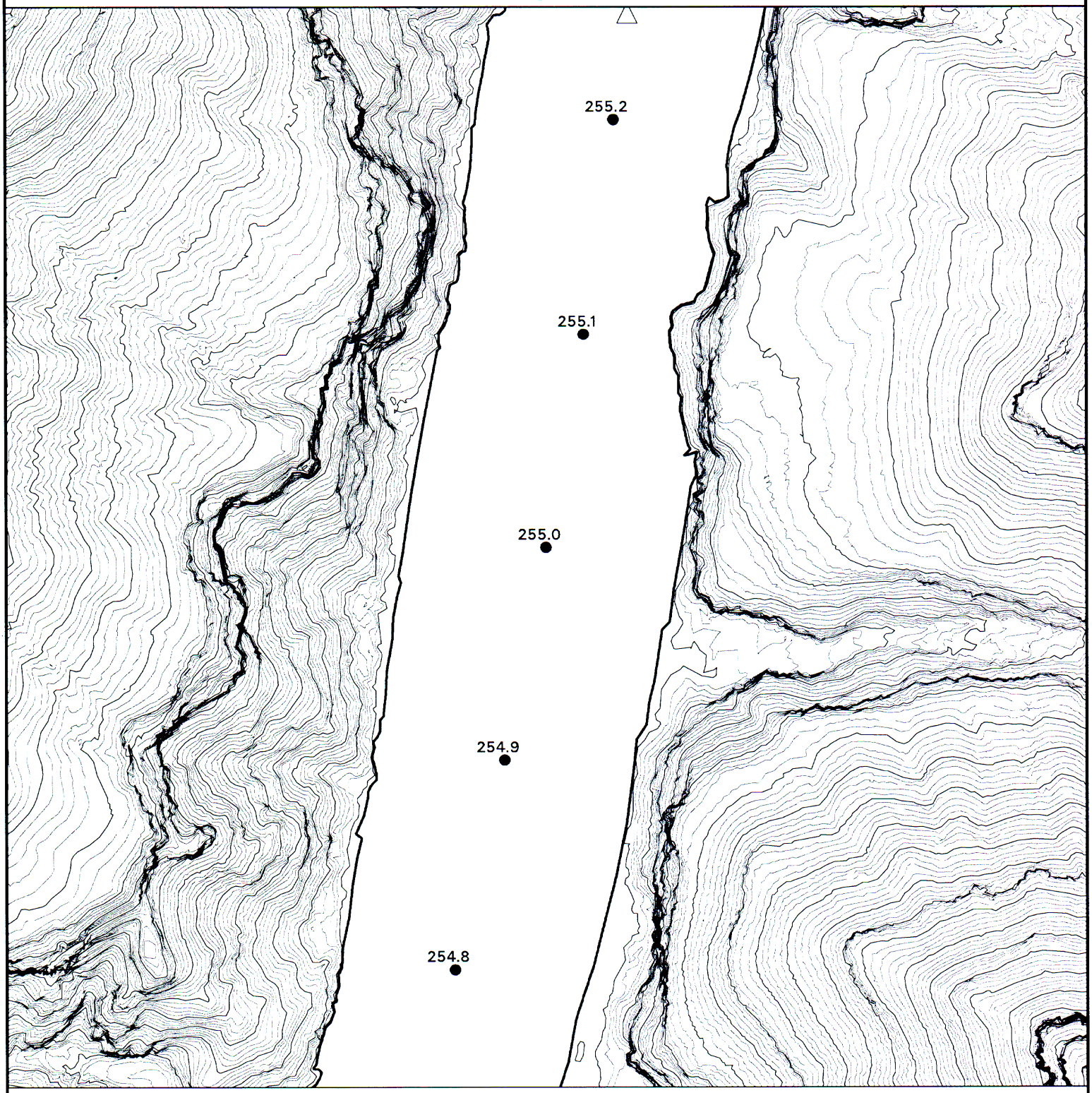

- GCMRC River Miles (Circle)
- **USGS Birdseye Mileage (Star)**
- ***Belknap River Guide (Triangle)***
- *Stevens River Guide (Square)*
- Two & Ten-Meter Contours
  With One-Meter River-Surface Elevations
- Camps (S=small, M=medium & L=large)
- Shoreline (8,000 CFS)

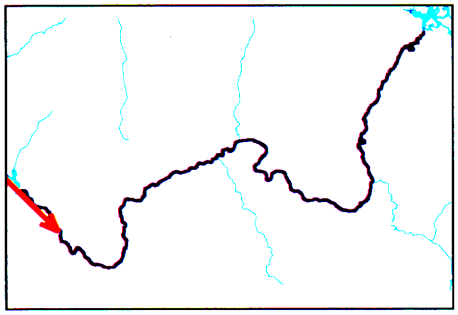

MILES

0 — 0.1

0 — 0.1 — 0.2

KILOMETERS

Scale 1:4,000
Four inches = Quarter Mile

Map location - K:/RIVERGUIDE2002/RM255.MAP
Map created on August 26, 2002 by mbreedlove

River Mile 255.5

GCMRC Centerline with Stevens, Belknap, and USGS River Guide Mile Systems

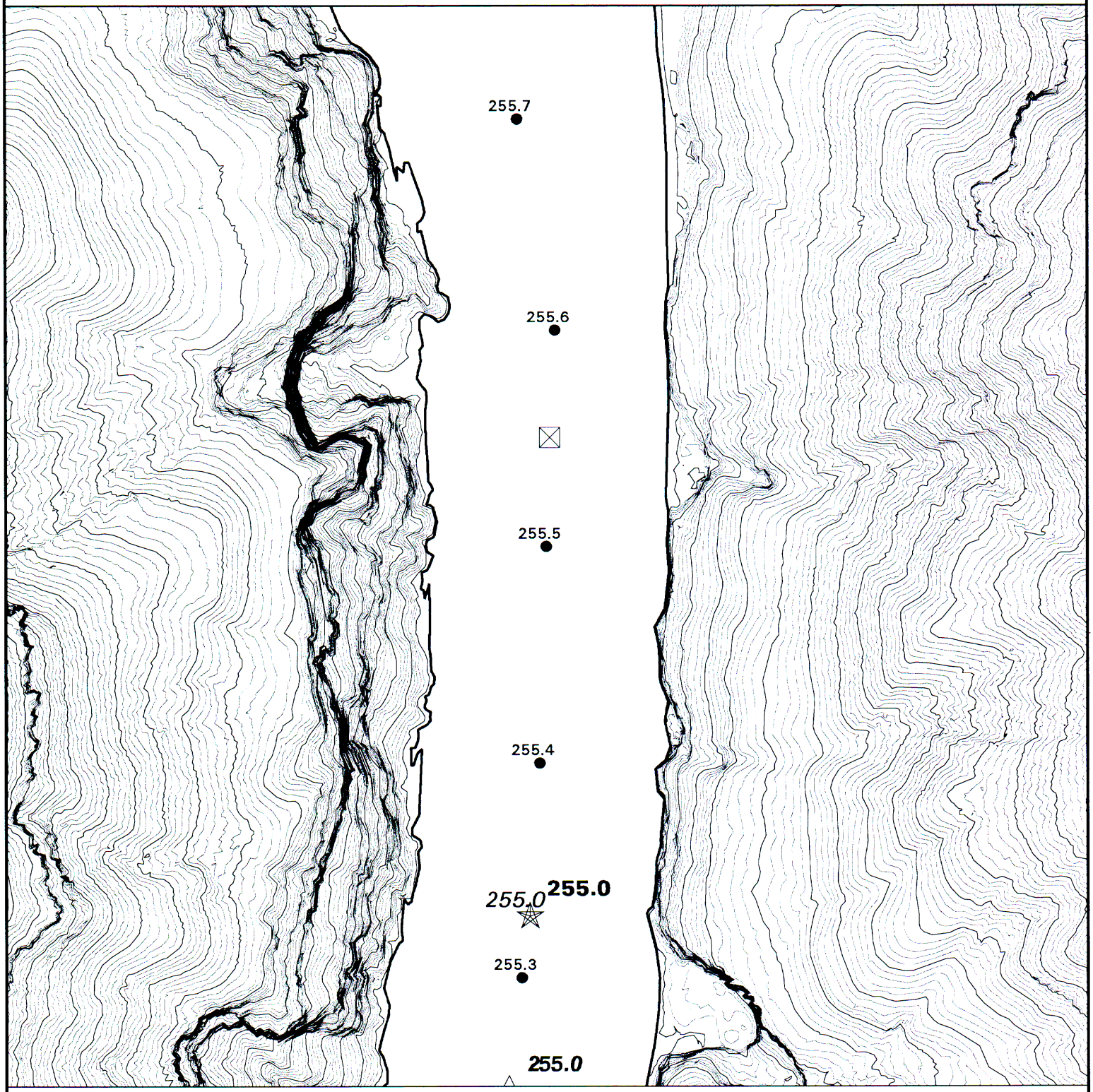

- GCMRC River Miles (Circle)
- **USGS Birdseye Mileage (Star)**
- ***Belknap River Guide (Triangle)***
- *Stevens River Guide (Square)*
- Two & Ten-Meter Contours
  With One-Meter River-Surface Elevations
- Camps (S=small, M=medium & L=large)
- Shoreline (8,000 CFS)

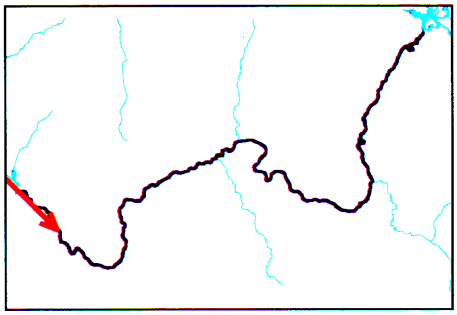

MILES

0 0.1

0 0.1 0.2

KILOMETERS

Scale 1:4,000
Four inches = Quarter Mile

Map location - K:/RIVERGUIDE2002/RM255_5.MAP
Map created on August 26, 2002 by mbreedlove

River Mile 256

GCMRC Centerline with Stevens, Belknap, and USGS River Guide Mile Systems

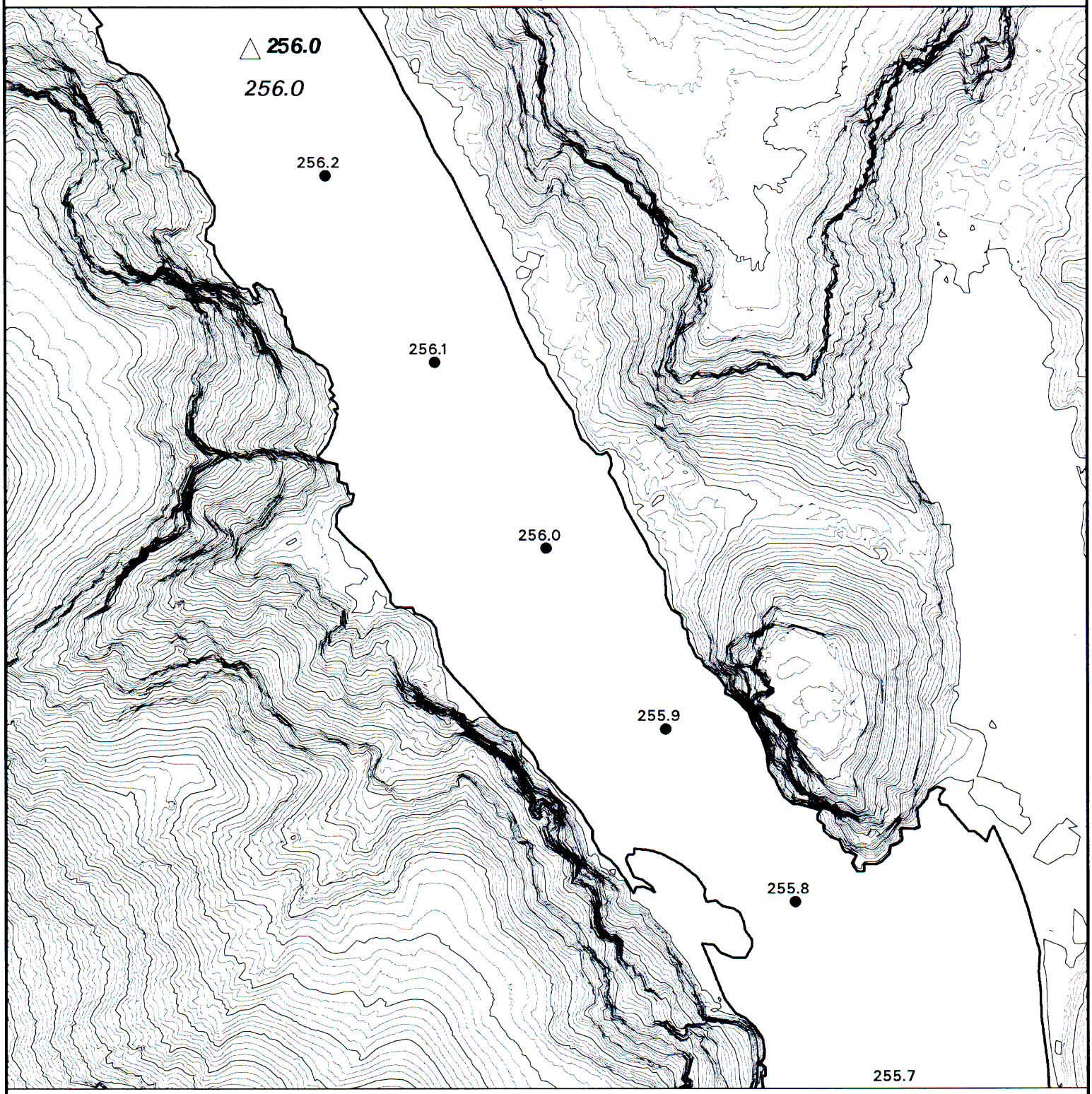

- GCMRC River Miles (Circle)
- **USGS Birdseye Mileage (Star)**
- ***Belknap River Guide (Triangle)***
- *Stevens River Guide (Square)*
- Two & Ten-Meter Contours
  With One-Meter River-Surface Elevations
- Camps (S=small, M=medium & L=large)
- Shoreline (8,000 CFS)

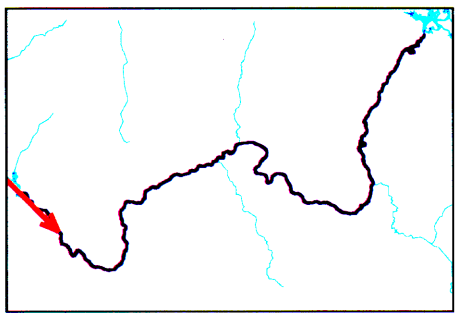

MILES

0 — 0.1

0 — 0.1 — 0.2

KILOMETERS

Scale 1:4,000
Four inches = Quarter Mile

Map location - K:\RIVERGUIDE2002\RM256.MAP
Map created on August 26, 2002 by mbreedlove

River Mile 256.5

GCMRC Centerline with Stevens, Belknap, and USGS River Guide Mile Systems

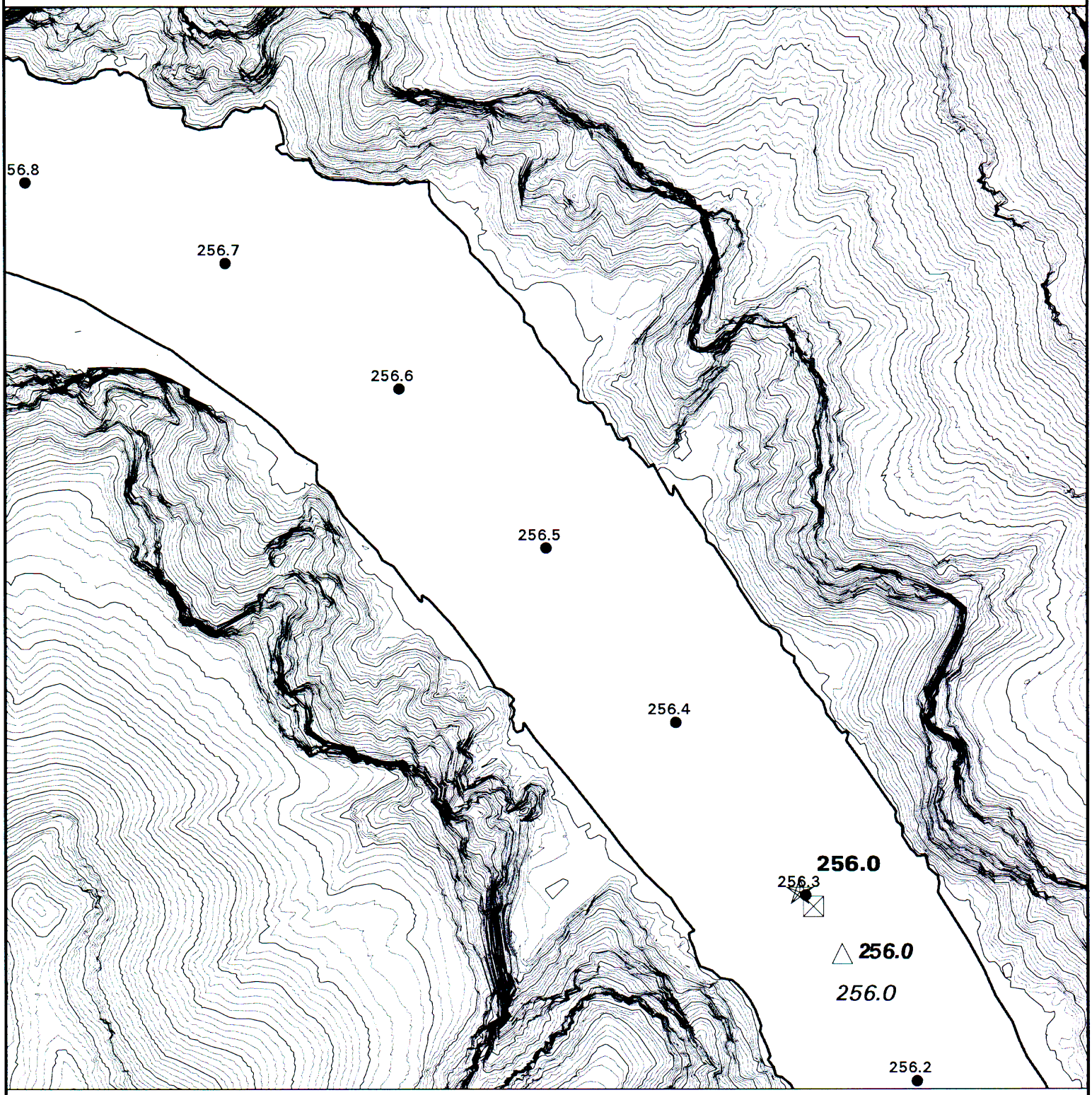

- GCMRC River Miles (Circle)
- **USGS Birdseye Mileage (Star)**
- ***Belknap River Guide (Triangle)***
- *Stevens River Guide (Square)*
- Two & Ten-Meter Contours
  With One-Meter River-Surface Elevations
- Camps (S=small, M=medium & L=large)
- Shoreline (8,000 CFS)

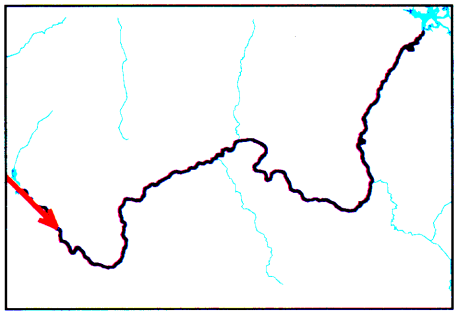

MILES

0 0.1

0 0.1 0.2

KILOMETERS

Scale 1:4,000
Four inches = Quarter Mile

Map location – K:/RIVERGUIDE2002/RM256_5.MAP
Map created on August 26, 2002 by mbreedlove

River Mile 257

GCMRC Centerline with Stevens, Belknap, and USGS River Guide Mile Systems

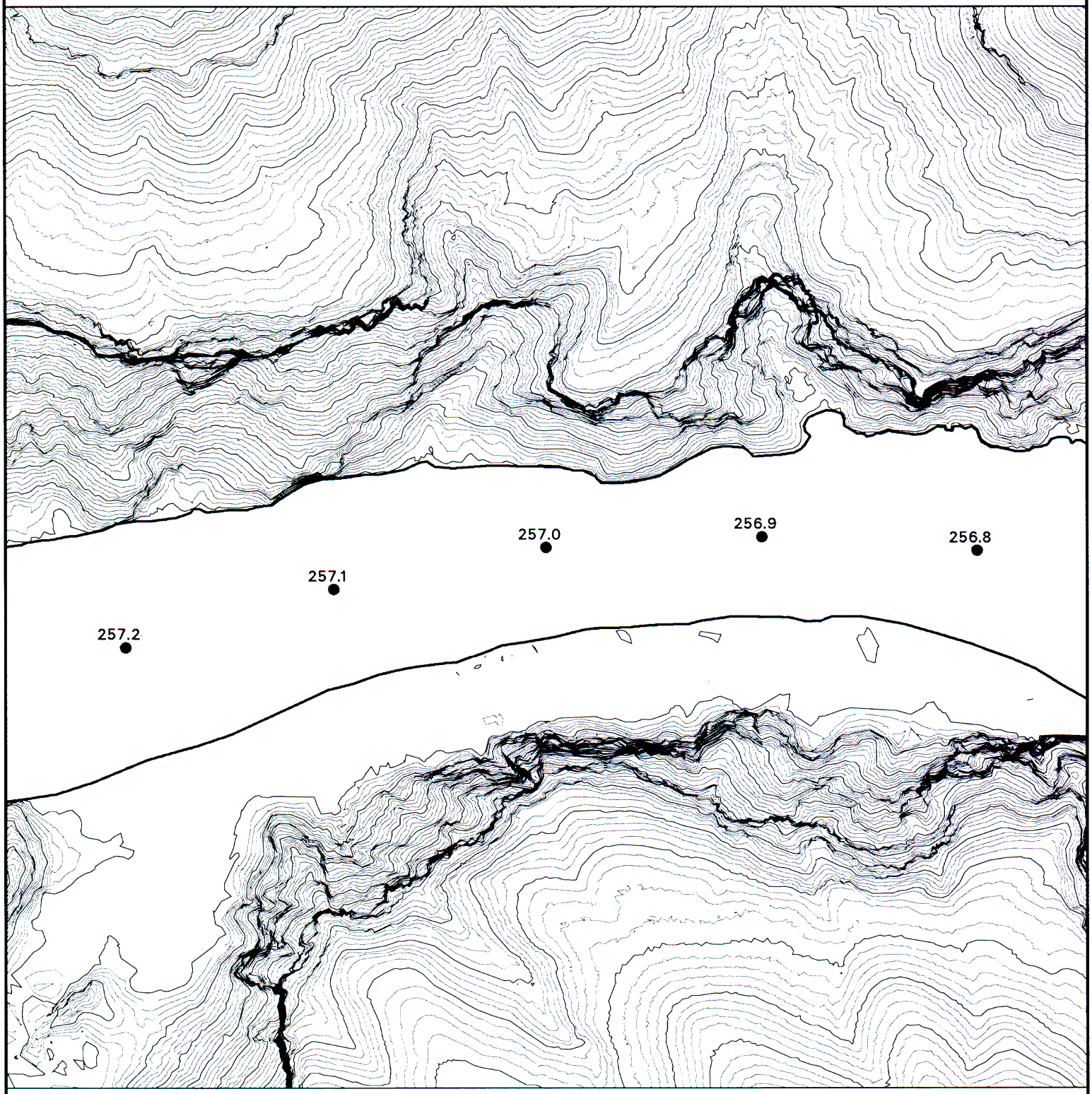

- GCMRC River Miles (Circle)
- **USGS Birdseye Mileage (Star)**
- ***Belknap River Guide (Triangle)***
- *Stevens River Guide (Square)*
- Two & Ten-Meter Contours
  With One-Meter River-Surface Elevations
- Camps (S=small, M=medium & L=large)
- Shoreline (8,000 CFS)

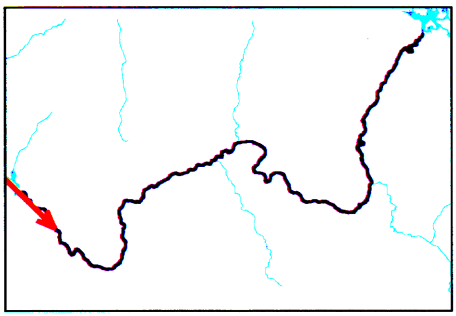

MILES

0 — 0.1

0 — 0.1 — 0.2

KILOMETERS

Scale 1:4,000
Four inches = Quarter Mile

Map location = K:\RIVERGUIDE2002\RM257.MAP
Map created on August 26, 2002 by mbreedlove

River Mile 257.5

GCMRC Centerline with Stevens, Belknap, and USGS River Guide Mile Systems

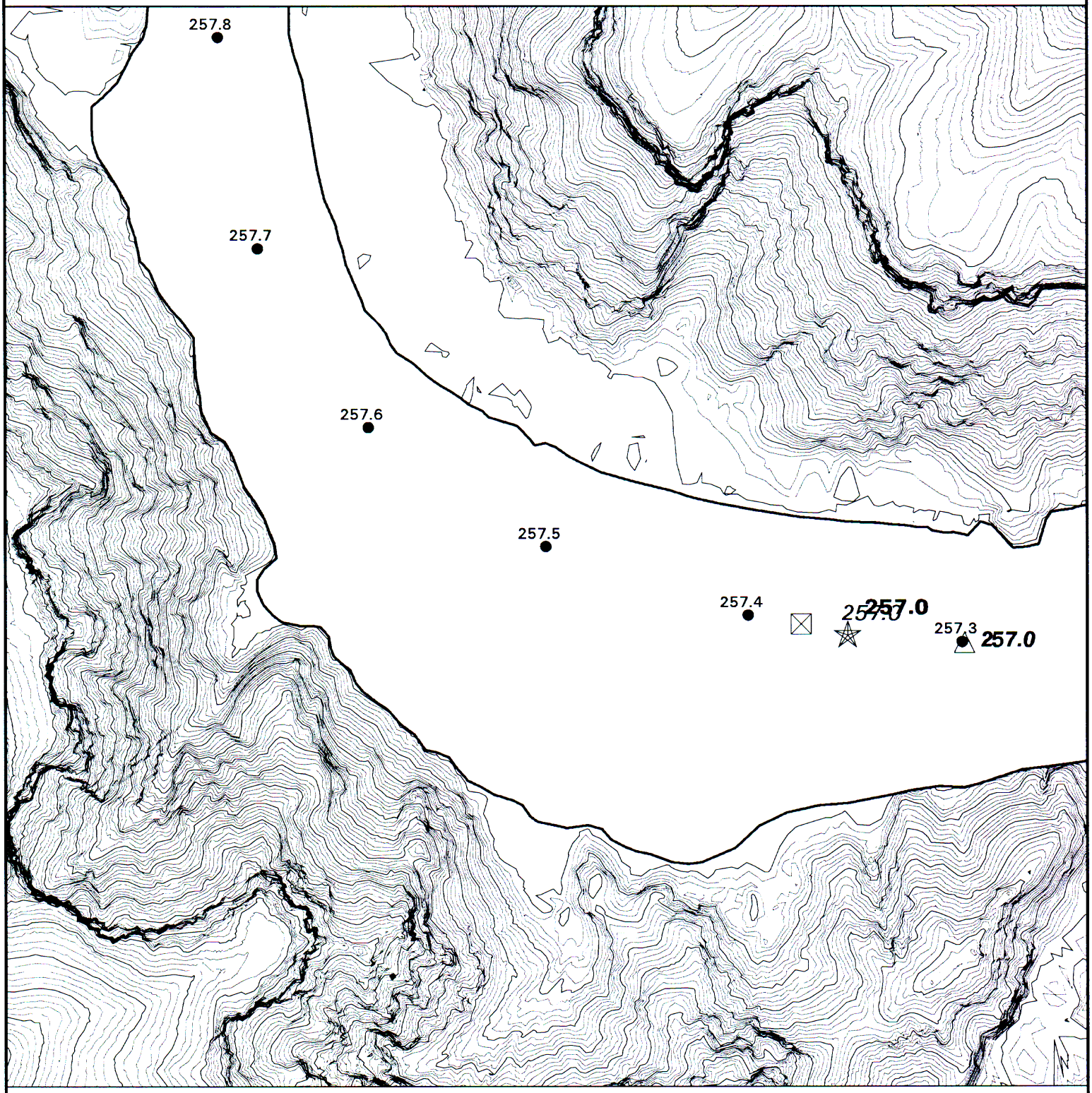

- GCMRC River Miles (Circle)
- **USGS Birdseye Mileage (Star)**
- ***Belknap River Guide (Triangle)***
- *Stevens River Guide (Square)*
- Two & Ten-Meter Contours
  With One-Meter River-Surface Elevations
- Camps (S=small, M=medium & L=large)
- Shoreline (8,000 CFS)

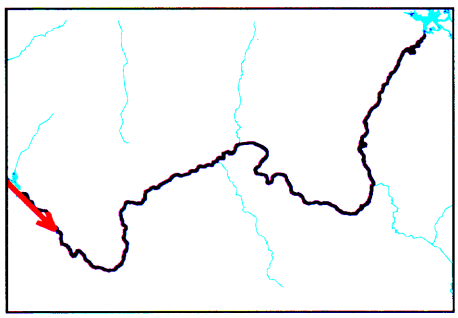

MILES

0 — 0.1

0 — 0.1 — 0.2

KILOMETERS

Scale 1:4,000
Four inches = Quarter Mile

Map location - K:\RIVERGUIDE2002\RM257_5.MAP
Map created on August 26, 2002 by mbreedlove

River Mile 258

GCMRC Centerline with Stevens, Belknap, and USGS River Guide Mile Systems

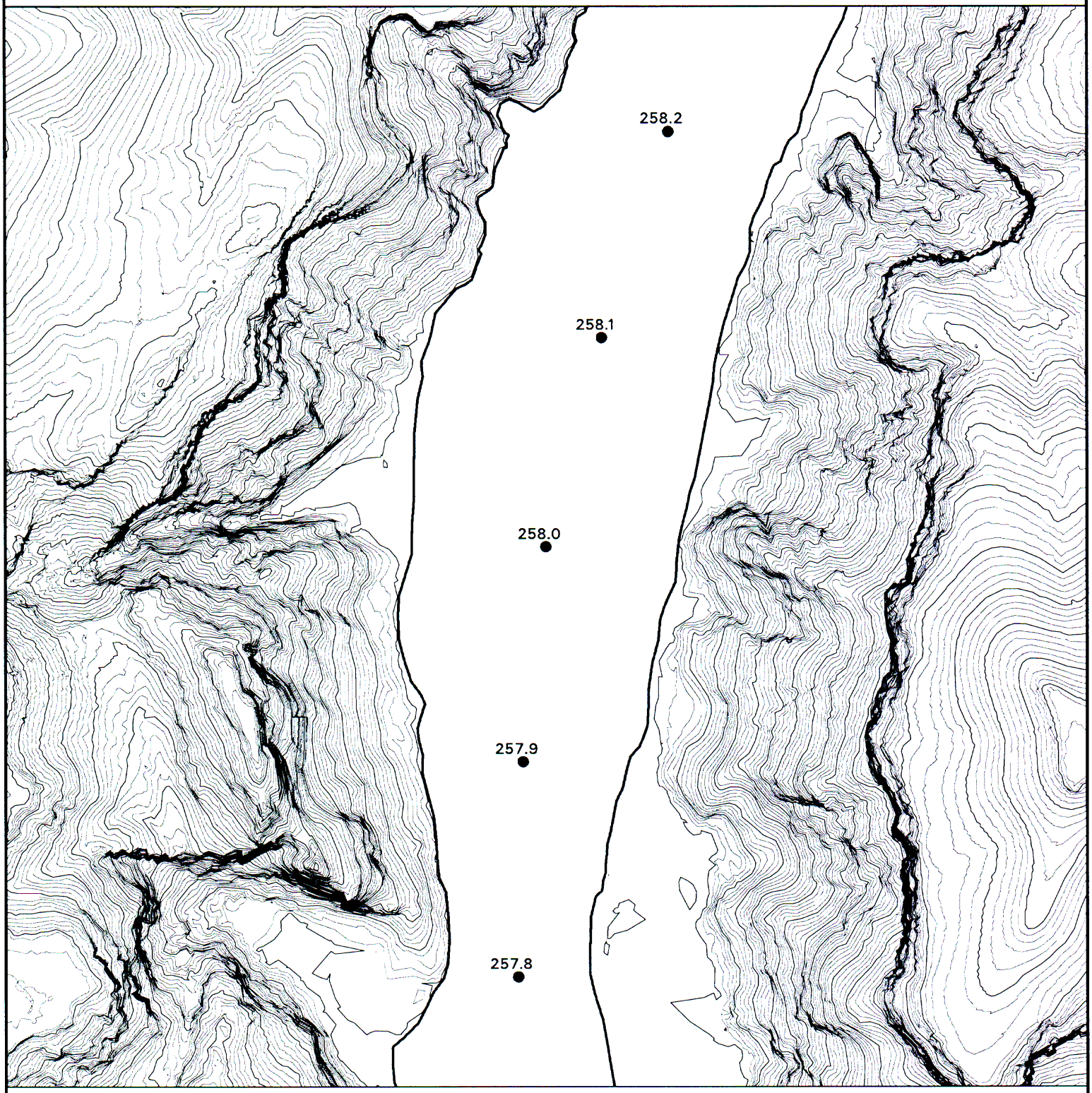

- GCMRC River Miles (Circle)
- **USGS Birdseye Mileage (Star)**
- ***Belknap River Guide (Triangle)***
- *Stevens River Guide (Square)*
- Two & Ten-Meter Contours
  With One-Meter River-Surface Elevations
- Camps (S=small, M=medium & L=large)
- Shoreline (8,000 CFS)

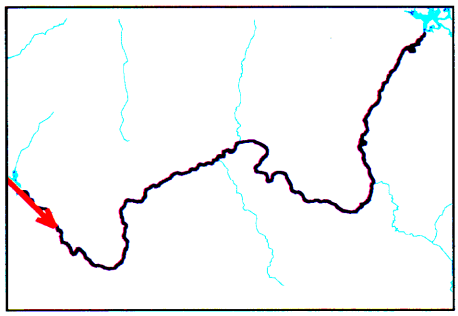

MILES

0 — 0.1

0 — 0.1 — 0.2

KILOMETERS

Scale 1:4,000
Four inches = Quarter Mile

Map location - K:\RIVERGUIDE2002\RM258.MAP
Map created on August 26, 2002 by mbreedlove

River Mile 258.5

GCMRC Centerline with Stevens, Belknap, and USGS River Guide Mile Systems

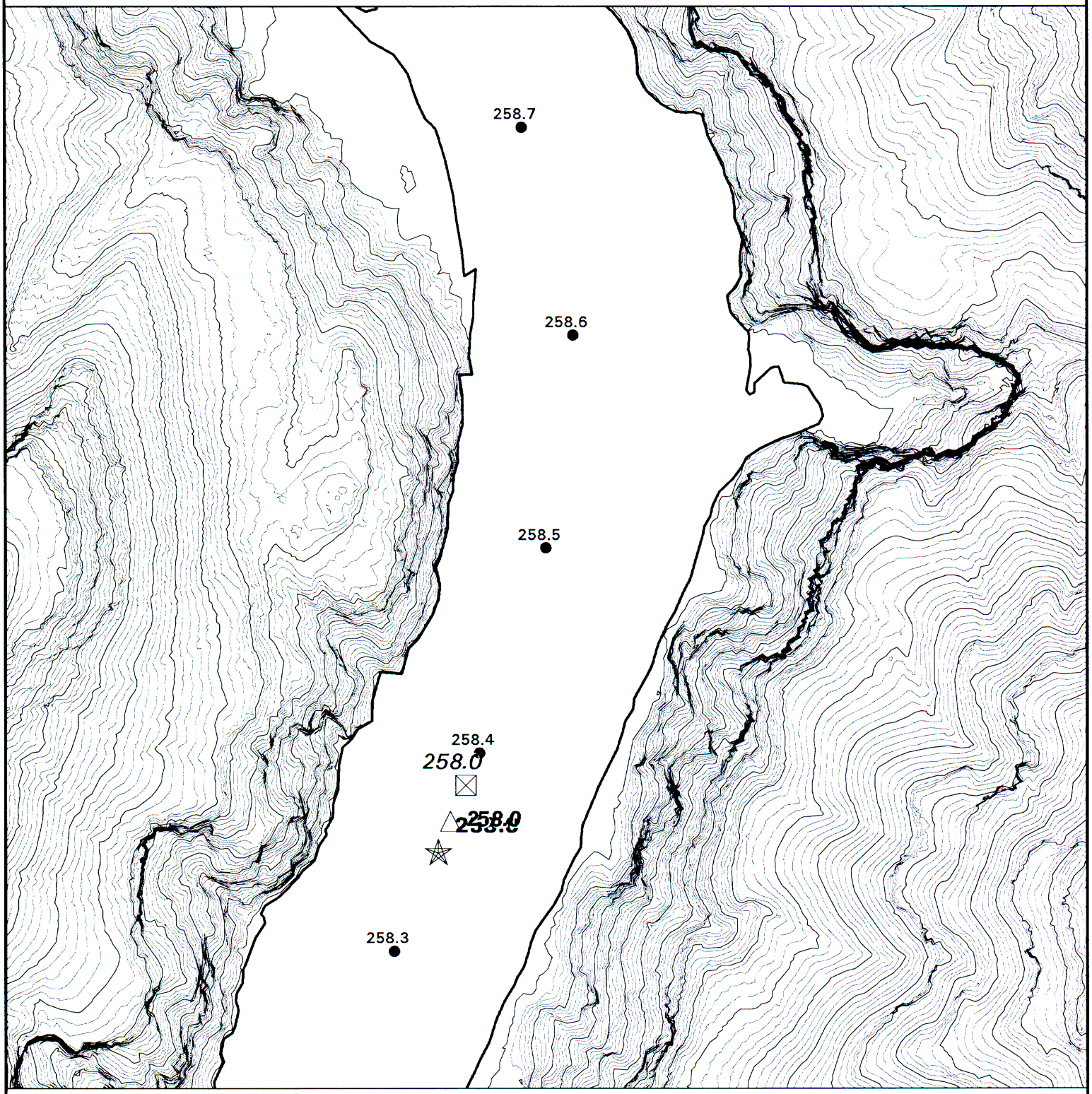

- GCMRC River Miles (Circle)
- **USGS Birdseye Mileage (Star)**
- ***Belknap River Guide (Triangle)***
- *Stevens River Guide (Square)*
- Two & Ten-Meter Contours
  With One-Meter River-Surface Elevations
- Camps (S=small, M=medium & L=large)
- Shoreline (8,000 CFS)

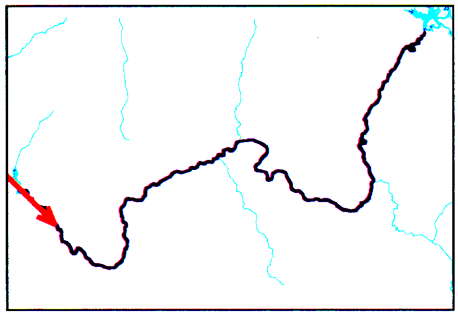

MILES

0 — 0.1

0 — 0.1 — 0.2

KILOMETERS

Scale 1:4,000
Four inches = Quarter Mile

Map location = K:\RIVERGUIDE2002\RM258_5.MAP
Map created on August 26, 2002 by mbreedlove

River Mile 259

GCMRC Centerline with Stevens, Belknap, and USGS River Guide Mile Systems

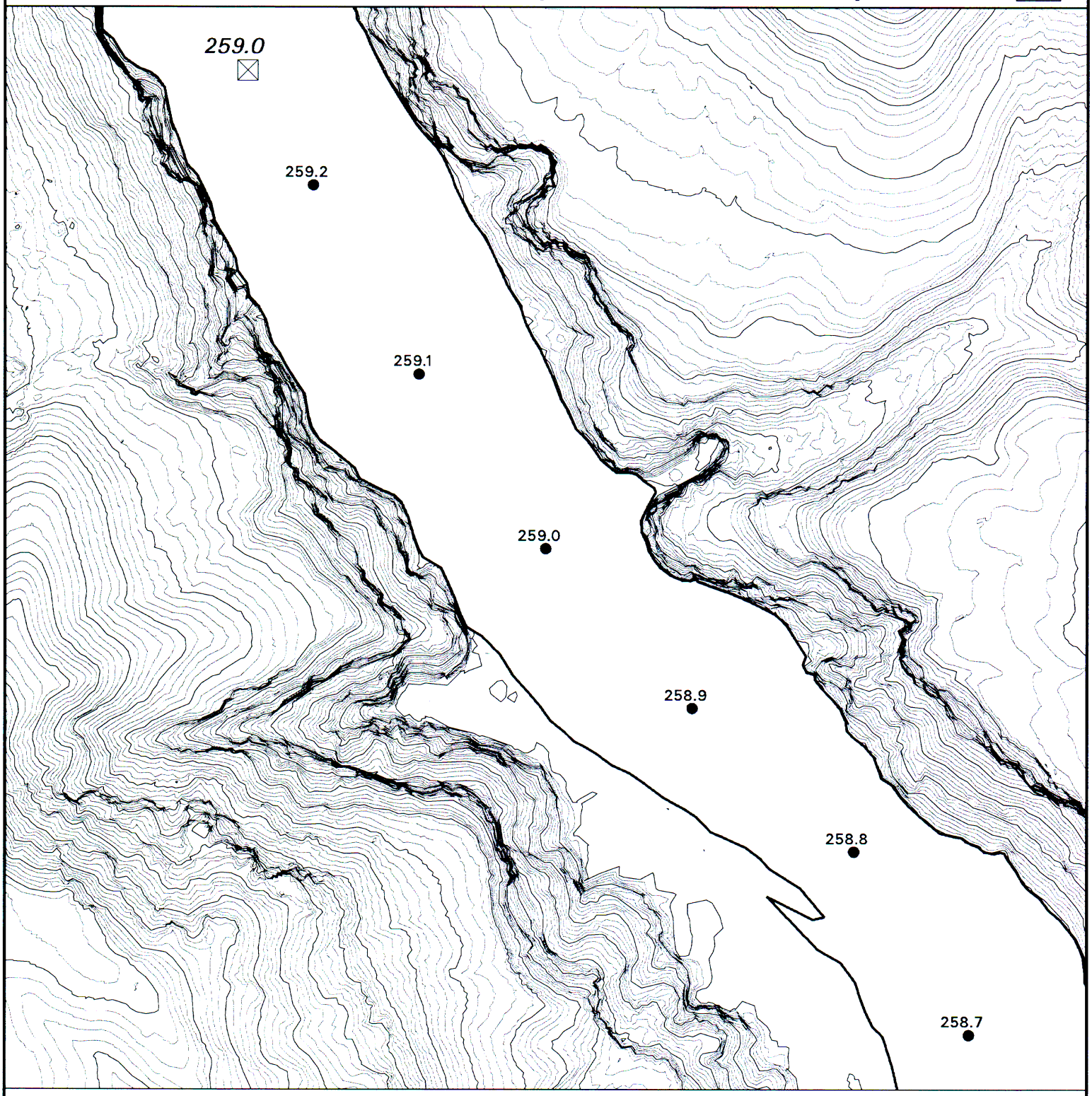

- GCMRC River Miles (Circle)
- **USGS Birdseye Mileage (Star)**
- ***Belknap River Guide (Triangle)***
- *Stevens River Guide (Square)*
- Two & Ten-Meter Contours
  With One-Meter River-Surface Elevations
- Camps (S=small, M=medium & L=large)
- Shoreline (8,000 CFS)

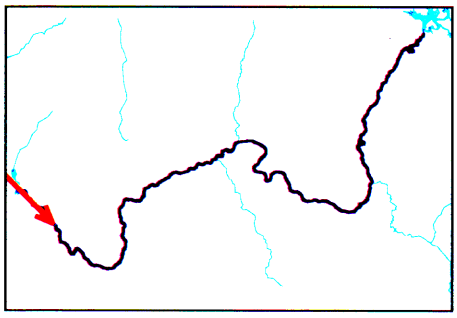

MILES

0 0.1

0 0.1 0.2

KILOMETERS

Scale 1:4,000
Four inches = Quarter Mile

Map location - K:/RIVERGUIDE2002/RM259.MAP
Map created on August 26, 2002 by mbreedlove

River Mile 259.5

GCMRC Centerline with Stevens, Belknap, and USGS River Guide Mile Systems

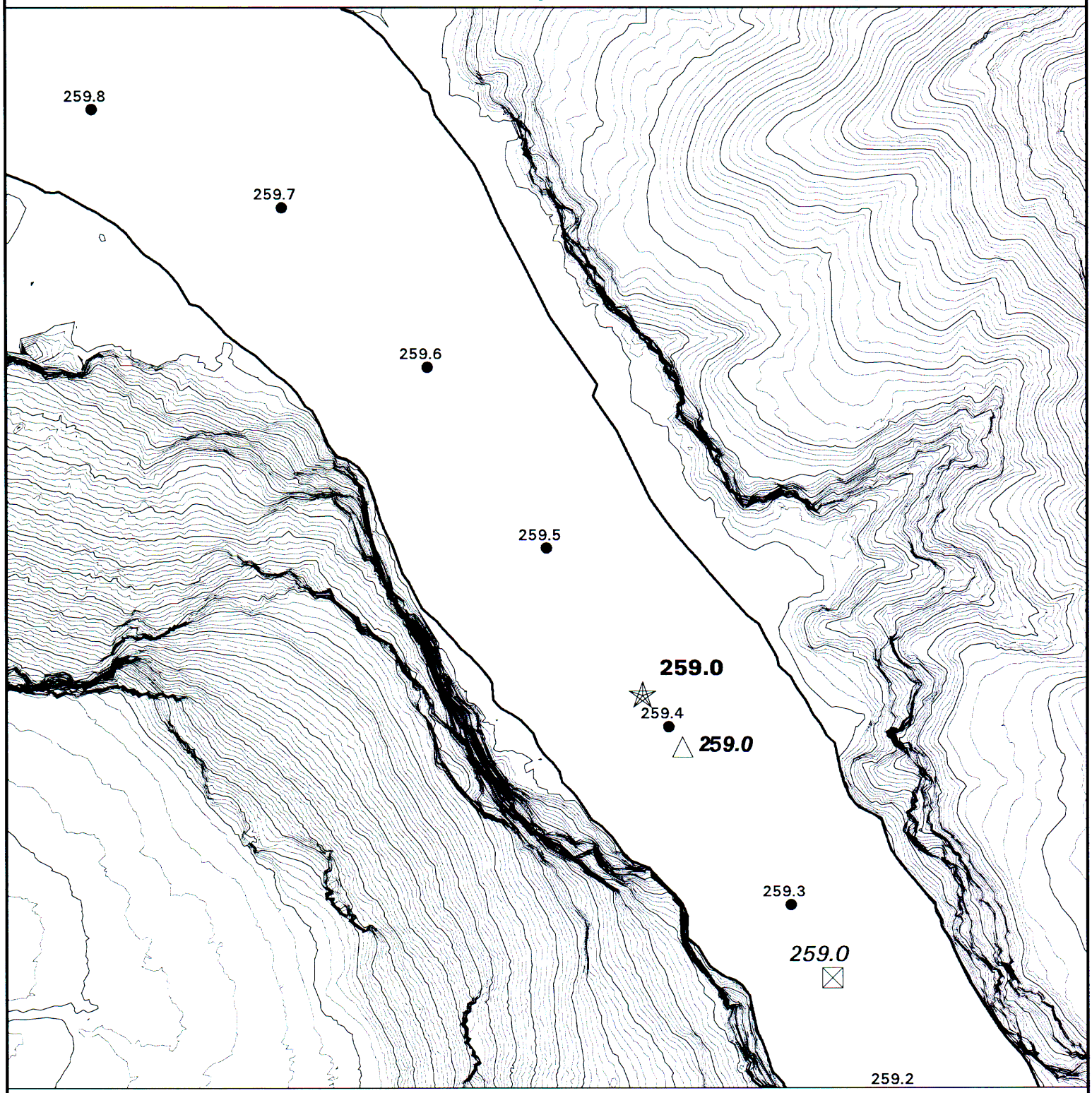

- GCMRC River Miles (Circle)
- **USGS Birdseye Mileage (Star)**
- ***Belknap River Guide (Triangle)***
- *Stevens River Guide (Square)*
- Two & Ten-Meter Contours
  With One-Meter River-Surface Elevations
- Camps (S=small, M=medium & L=large)
- Shoreline (8,000 CFS)

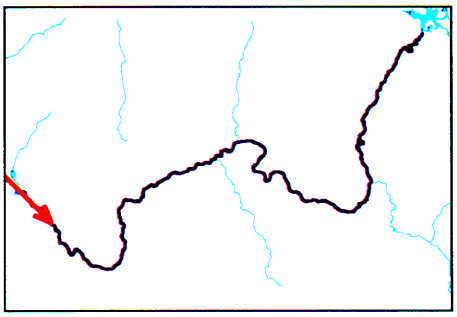

MILES

0 — 0.1

0 — 0.1 — 0.2

KILOMETERS

Scale 1:4,000
Four inches = Quarter Mile

Map location - K:/RIVERGUIDE2002/RM259_5.MAP
Map created on August 26, 2002 by mbreedlove

River Mile 260

GCMRC Centerline with Stevens, Belknap, and USGS River Guide Mile Systems

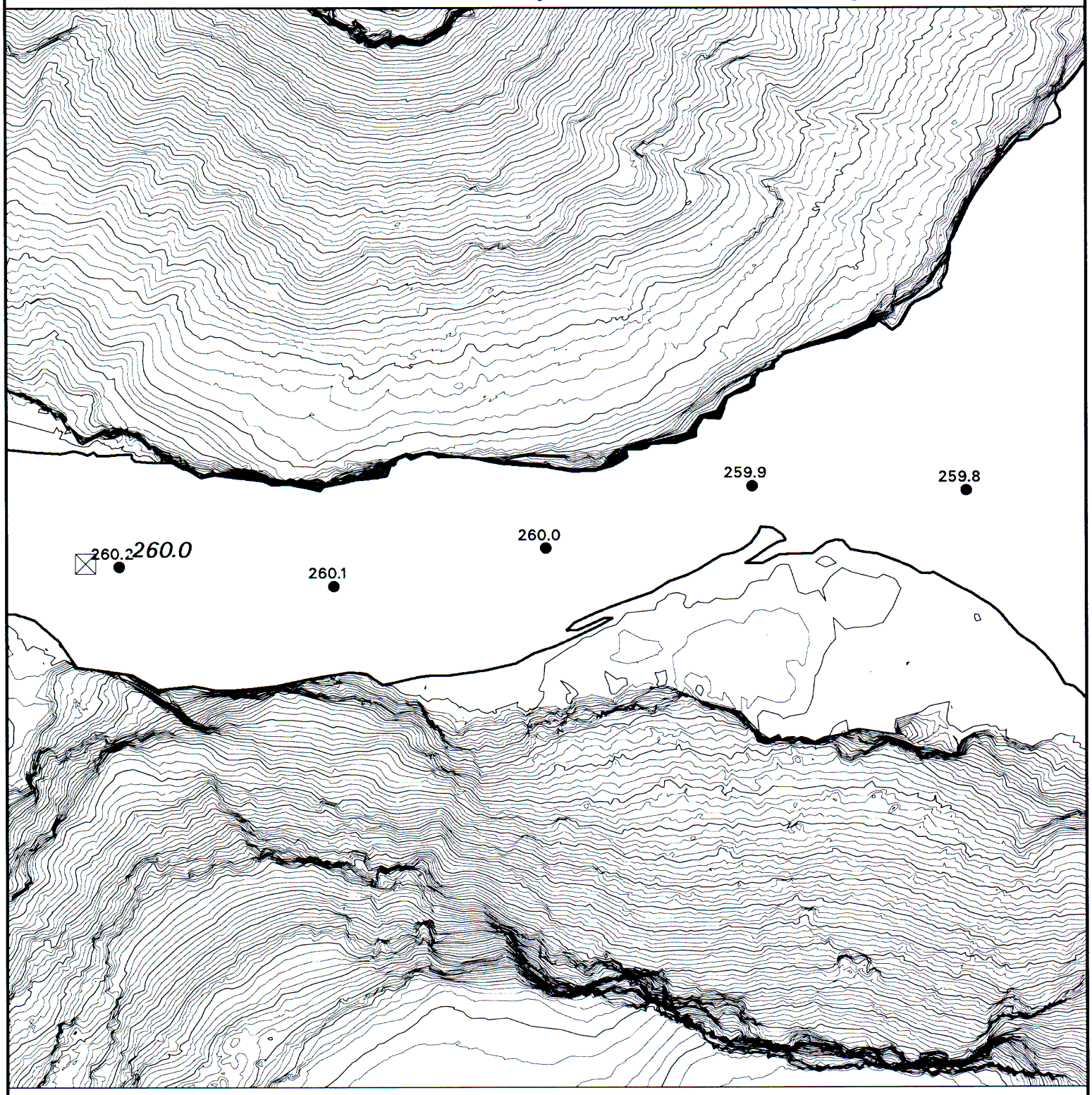

- GCMRC River Miles (Circle)
- **USGS Birdseye Mileage (Star)**
- ***Belknap River Guide (Triangle)***
- *Stevens River Guide (Square)*
- Two & Ten-Meter Contours
  With One-Meter River-Surface Elevations
- Camps (S=small, M=medium & L=large)
- Shoreline (8,000 CFS)

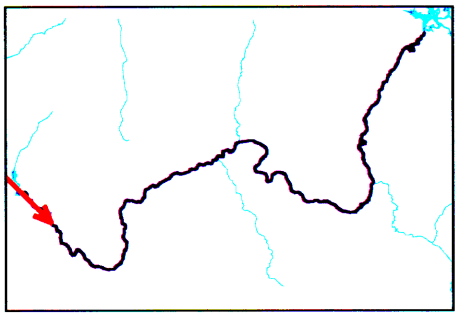

MILES

0 0.1

0 0.1 0.2

KILOMETERS

Scale 1:4,000
Four inches = Quarter Mile

Map location – K:/RIVERGUIDE2002/RM260.MAP
Map created on August 27, 2002 by mbreedlove

River Mile 260.5

GCMRC Centerline with Stevens, Belknap, and USGS River Guide Mile Systems

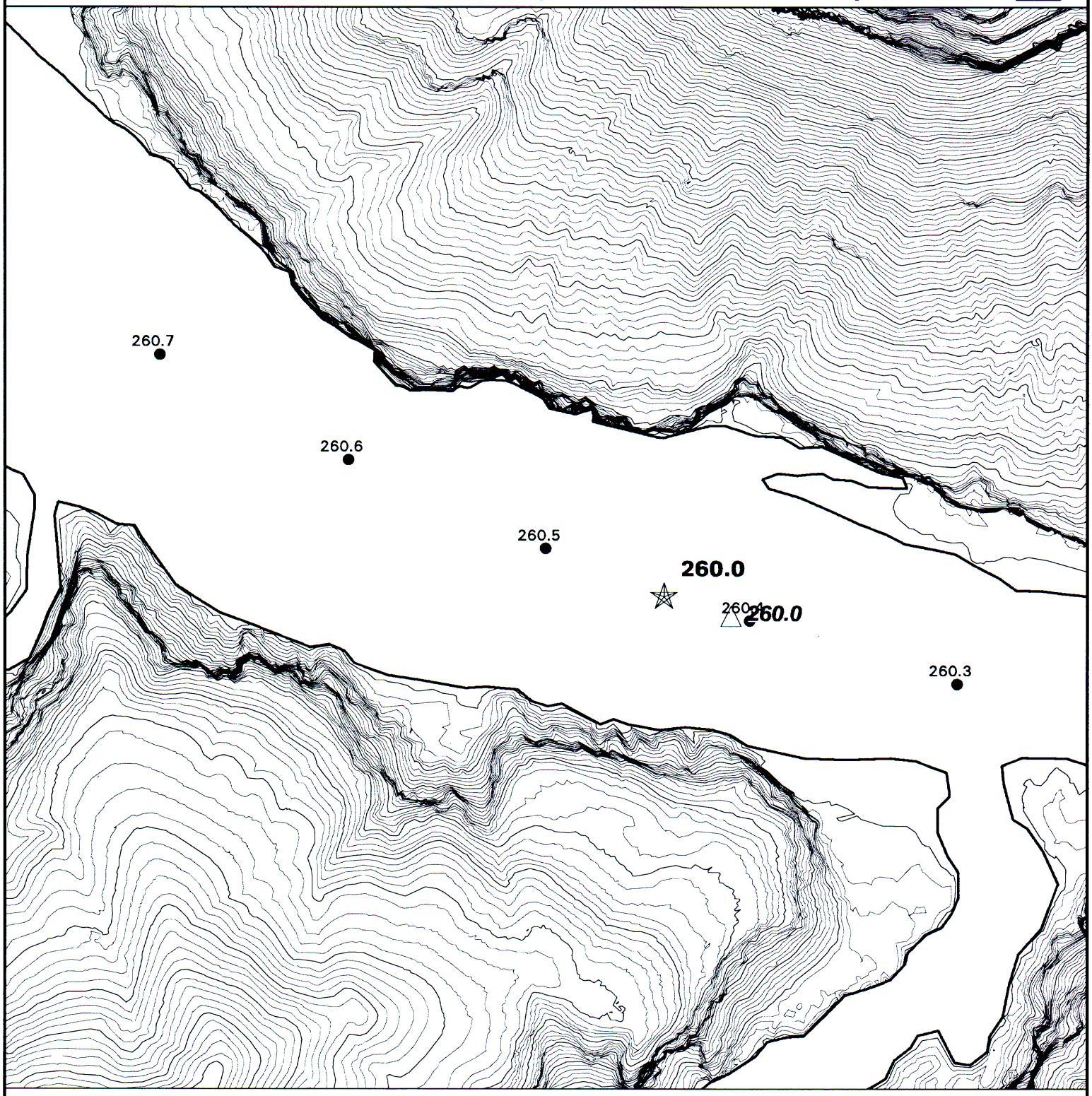

- GCMRC River Miles (Circle)
- **USGS Birdseye Mileage (Star)**
- ***Belknap River Guide (Triangle)***
- *Stevens River Guide (Square)*
- Two & Ten-Meter Contours
  With One-Meter River-Surface Elevations
- Camps (S=small, M=medium & L=large)
- Shoreline (8,000 CFS)

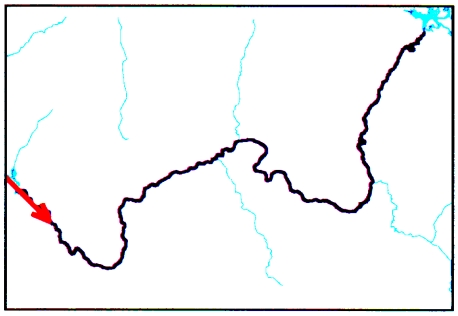

MILES

0 — 0.1

0 — 0.1 — 0.2

KILOMETERS

Scale 1:4,000
Four inches = Quarter Mile

Map location – K:/RIVERGUIDE2002/RM260_5.MAP
Map created on August 27, 2002 by mbreedlove

River Mile 261

GCMRC Centerline with Stevens, Belknap, and USGS River Guide Mile Systems

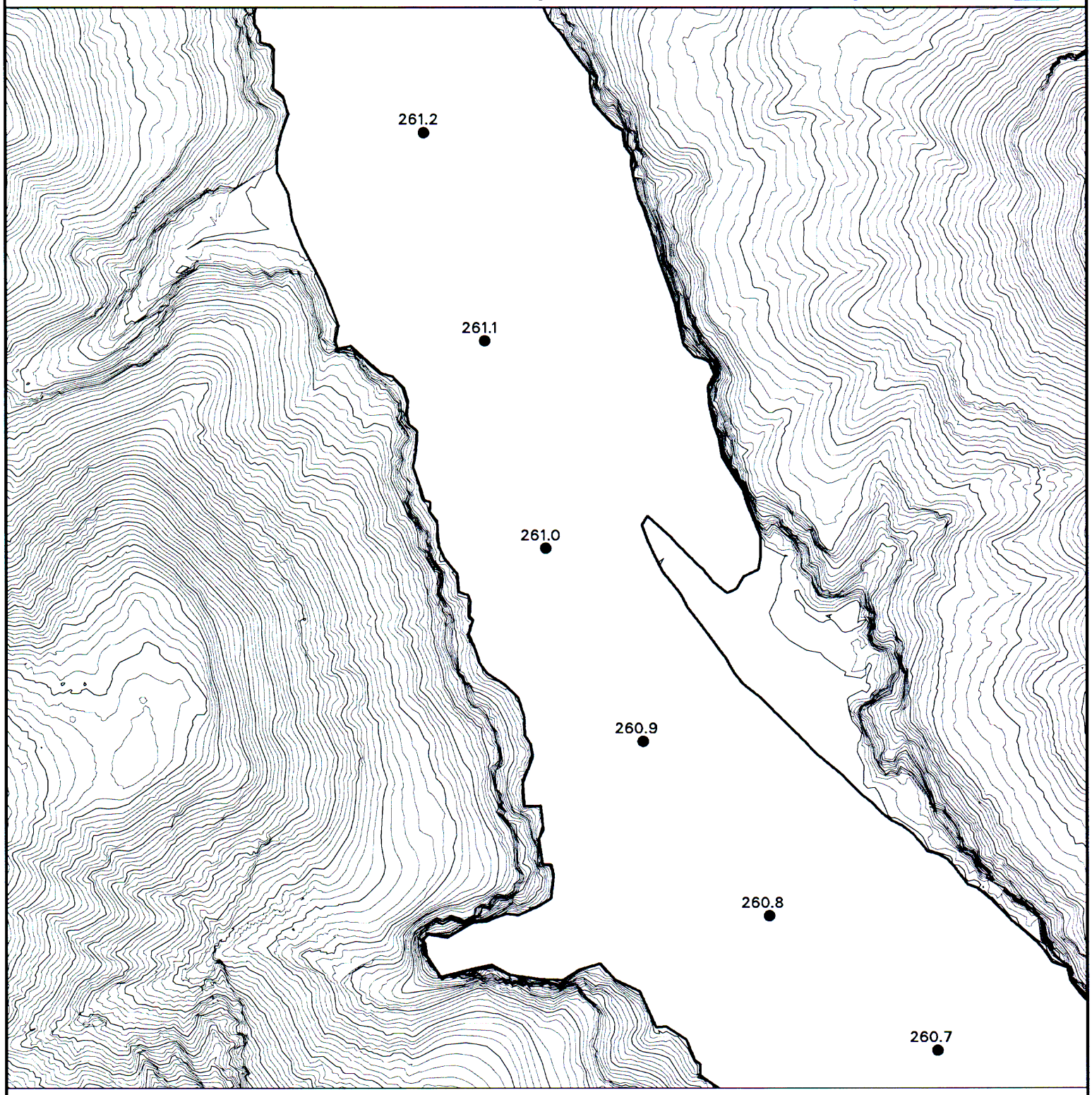

- GCMRC River Miles (Circle)
- **USGS Birdseye Mileage (Star)**
- ***Belknap River Guide (Triangle)***
- *Stevens River Guide (Square)*
- Two & Ten-Meter Contours
  With One-Meter River-Surface Elevations
- Camps (S=small, M=medium & L=large)
- Shoreline (8,000 CFS)

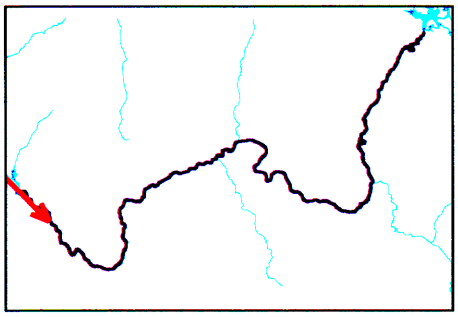

MILES

0 0.1

0 0.1 0.2

KILOMETERS

Scale 1:4,000
Four inches = Quarter Mile

Map location – K:/RIVERGUIDE2002/RM261.MAP
Map created on August 27, 2002 by mbreedlove

River Mile 261.5

GCMRC Centerline with Stevens, Belknap, and USGS River Guide Mile Systems

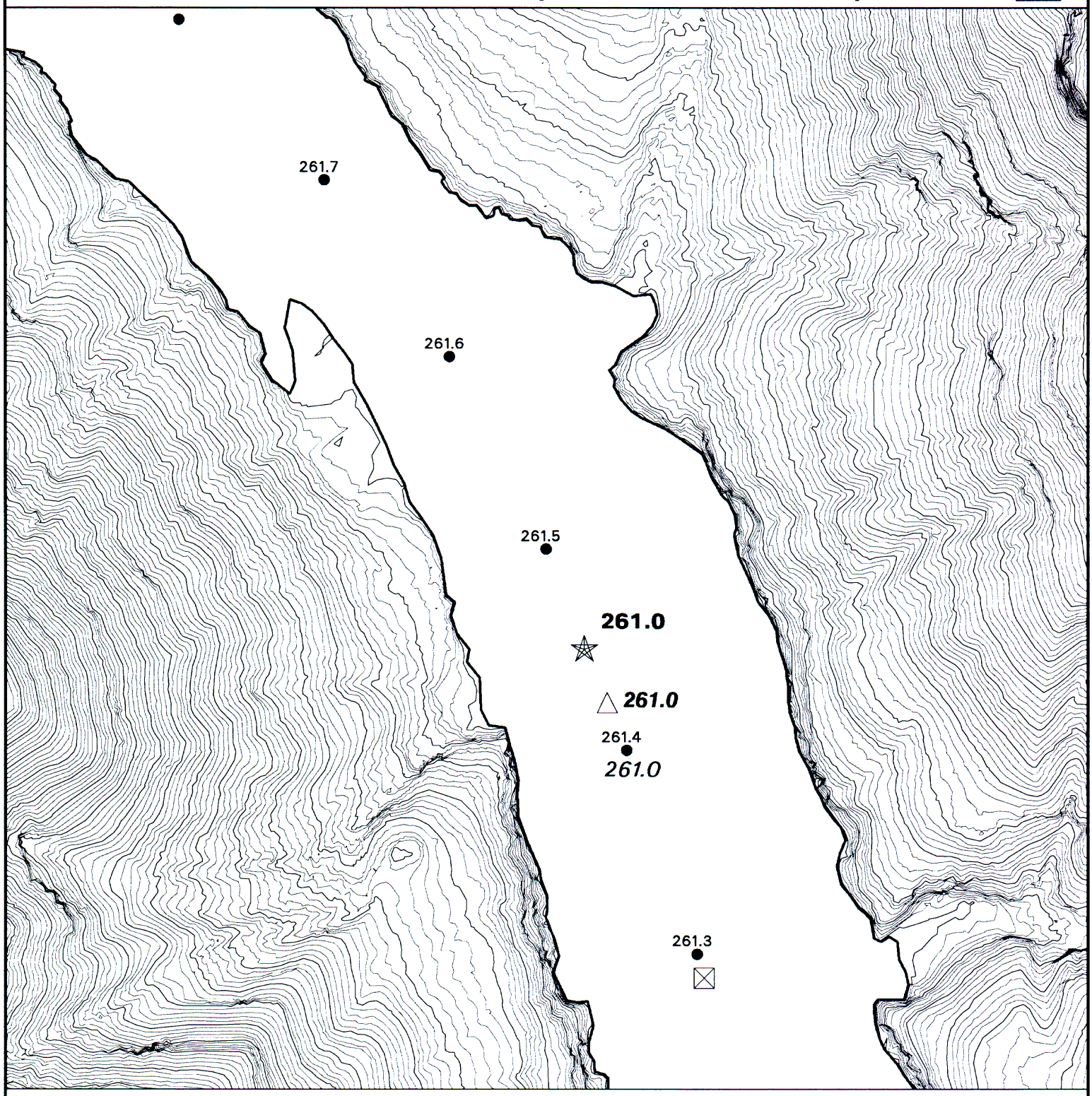

- GCMRC River Miles (Circle)
- **USGS Birdseye Mileage (Star)**
- ***Belknap River Guide (Triangle)***
- *Stevens River Guide (Square)*
- Two & Ten-Meter Contours
  With One-Meter River-Surface Elevations
- Camps (S=small, M=medium & L=large)
- Shoreline (8,000 CFS)

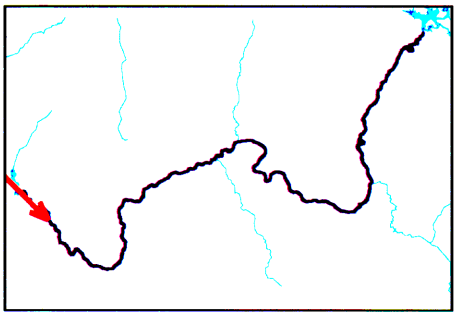

MILES

0 0.1

0 0.1 0.2

KILOMETERS

Scale 1:4,000
Four inches = Quarter Mile

Map location – K:/RIVERGUIDE2002/RM261_5.MAP
Map created on August 27, 2002 by mbreedlove

River Mile 262

GCMRC Centerline with Stevens, Belknap, and USGS River Guide Mile Systems

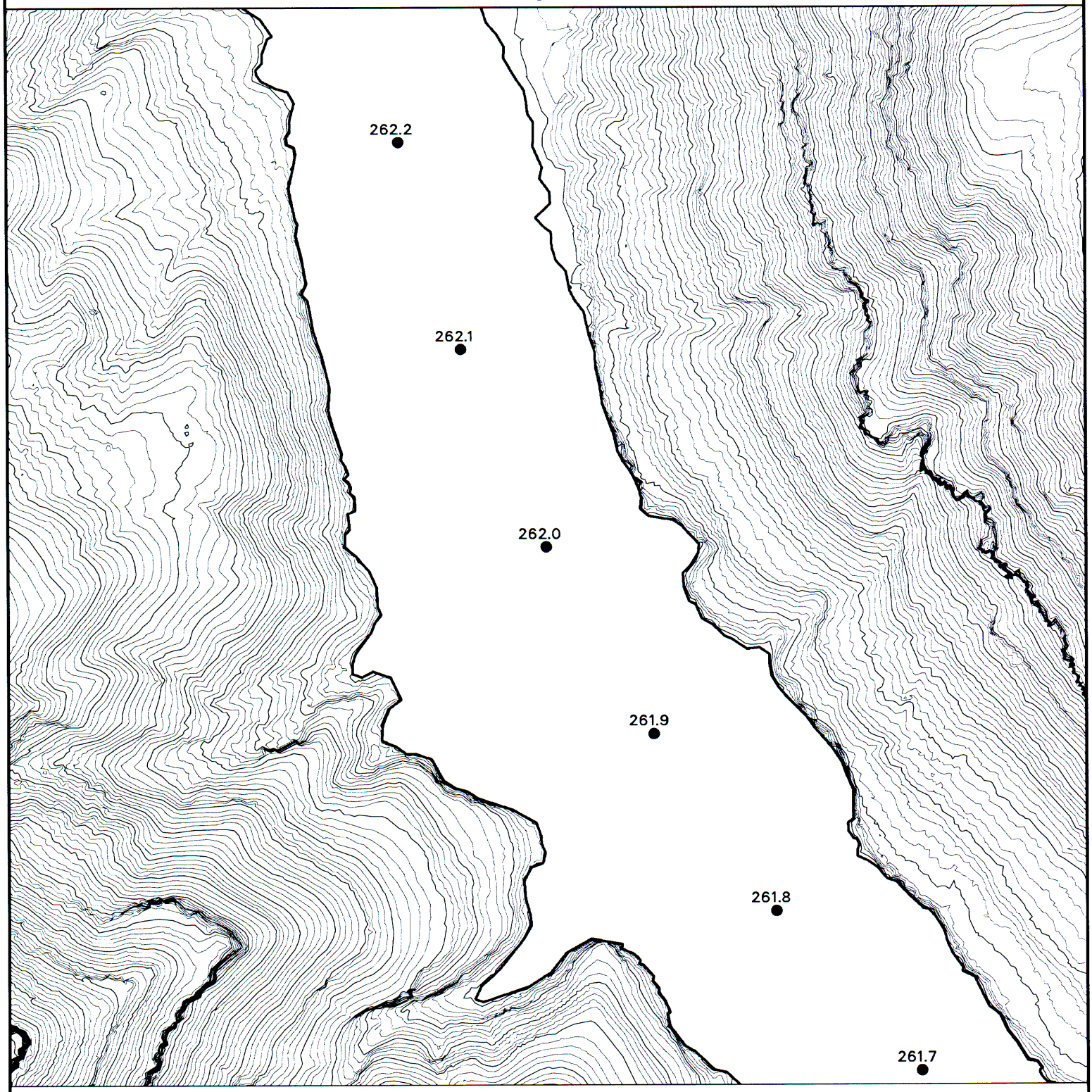

- GCMRC River Miles (Circle)
- **USGS Birdseye Mileage (Star)**
- ***Belknap River Guide (Triangle)***
- *Stevens River Guide (Square)*
- Two & Ten-Meter Contours
  With One-Meter River-Surface Elevations
- Camps (S=small, M=medium & L=large)
- Shoreline (8,000 CFS)

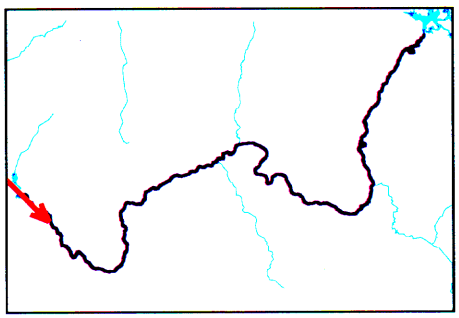

MILES

0 0.1

0 0.1 0.2

KILOMETERS

Scale 1:4,000
Four inches = Quarter Mile

Map location = K:/RIVERGUIDE2002/RM262.MAP
Map created on August 27, 2002 by mbreedlove

River Mile 262.5

GCMRC Centerline with Stevens, Belknap, and USGS River Guide Mile Systems

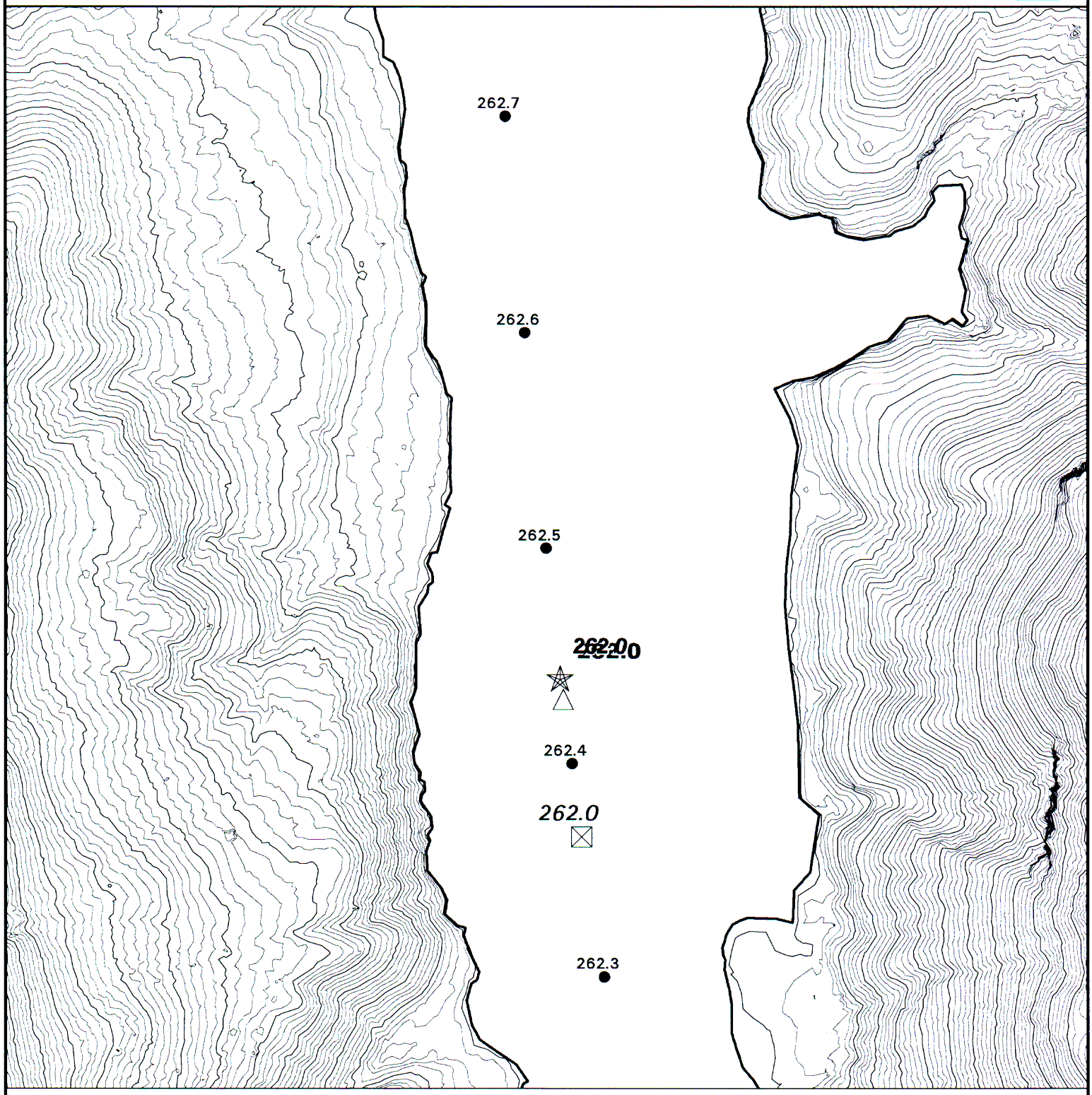

- GCMRC River Miles (Circle)
- **USGS Birdseye Mileage (Star)**
- ***Belknap River Guide (Triangle)***
- *Stevens River Guide (Square)*
- Two & Ten-Meter Contours
  With One-Meter River-Surface Elevations
- Camps (S=small, M=medium & L=large)
- Shoreline (8,000 CFS)

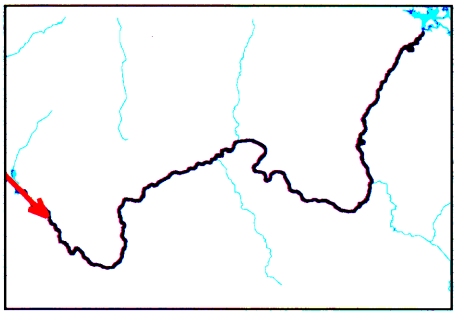

MILES

0 0.1

0 0.1 0.2

KILOMETERS

Scale 1:4,000
Four inches = Quarter Mile

Map location – K:/RIVERGUIDE2002/RM262_5.MAP
Map created on August 27, 2002 by mbreedlove

River Mile 263

GCMRC Centerline with Stevens, Belknap, and USGS River Guide Mile Systems

- GCMRC River Miles (Circle)
- **USGS Birdseye Mileage (Star)**
- ***Belknap River Guide (Triangle)***
- *Stevens River Guide (Square)*
- Two & Ten-Meter Contours
  With One-Meter River-Surface Elevations
- Camps (S=small, M=medium & L=large)
- Shoreline (8,000 CFS)

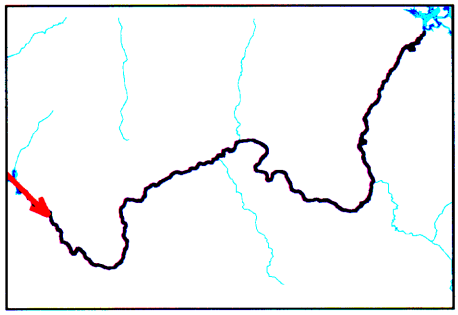

MILES

0 — 0.1

0 — 0.1 — 0.2

KILOMETERS

Scale 1:4,000
Four inches = Quarter Mile

Map location – K:/RIVERGUIDE2002/RM263.MAP
Map created on September 04, 2002 by mbreedlove

River Mile 263.5

GCMRC Centerline with Stevens, Belknap, and USGS River Guide Mile Systems

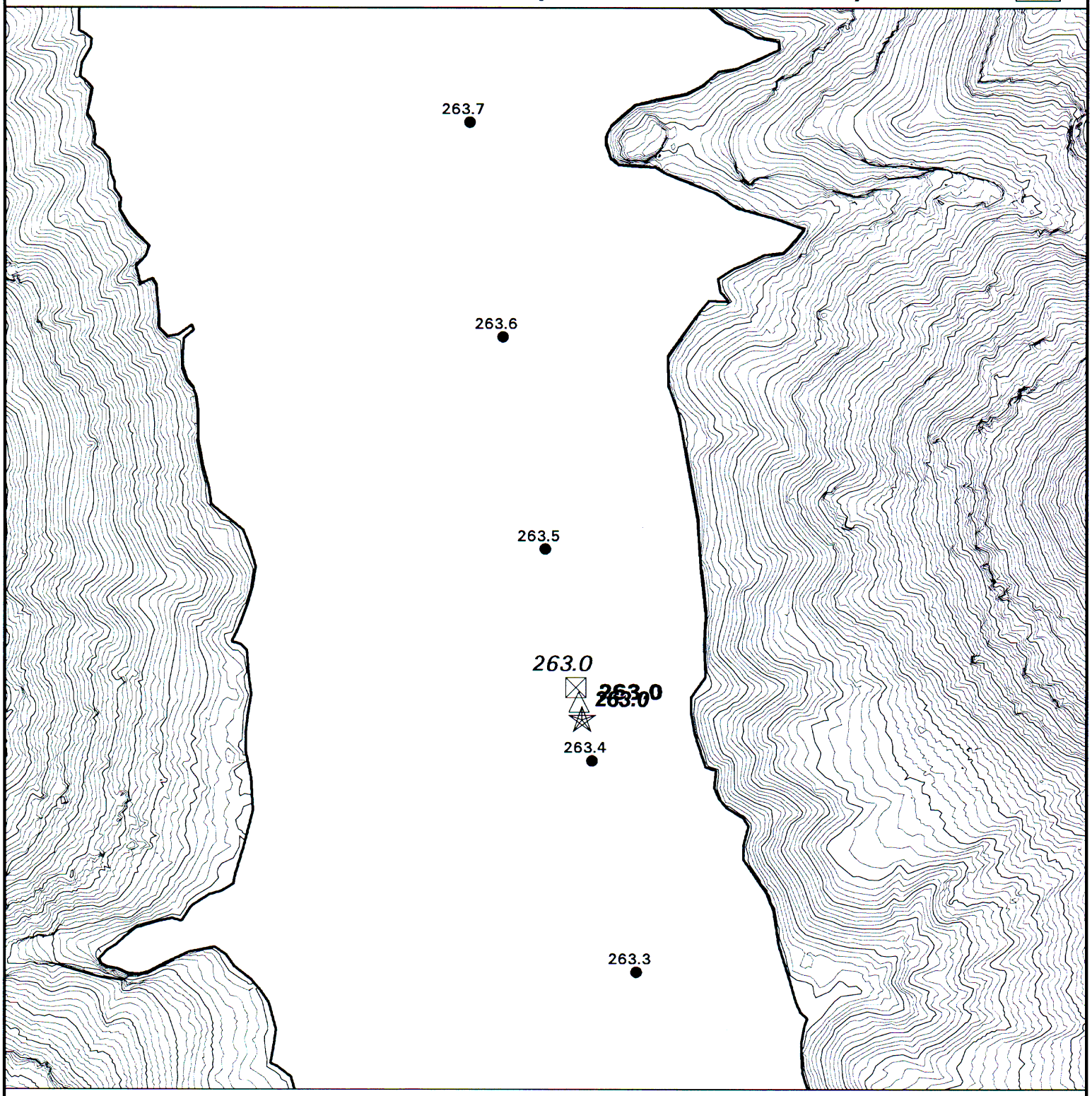

- GCMRC River Miles (Circle)
- **USGS Birdseye Mileage (Star)**
- ***Belknap River Guide (Triangle)***
- *Stevens River Guide (Square)*
- Two & Ten-Meter Contours
  With One-Meter River-Surface Elevations
- Camps (S=small, M=medium & L=large)
- Shoreline (8,000 CFS)

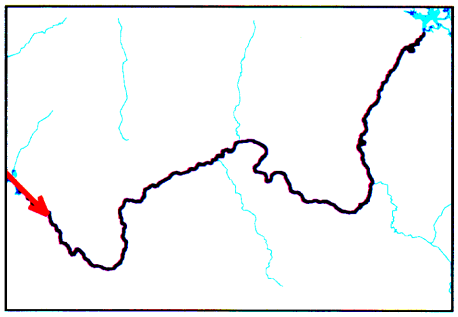

MILES

0 0.1

0 0.1 0.2

KILOMETERS

Scale 1:4,000
Four inches = Quarter Mile

Map location = K:/RIVERGUIDE2002/RM263_5.MAP
Map created on August 27, 2002 by mbreedlove

River Mile 264

GCMRC Centerline with Stevens, Belknap, and USGS River Guide Mile Systems

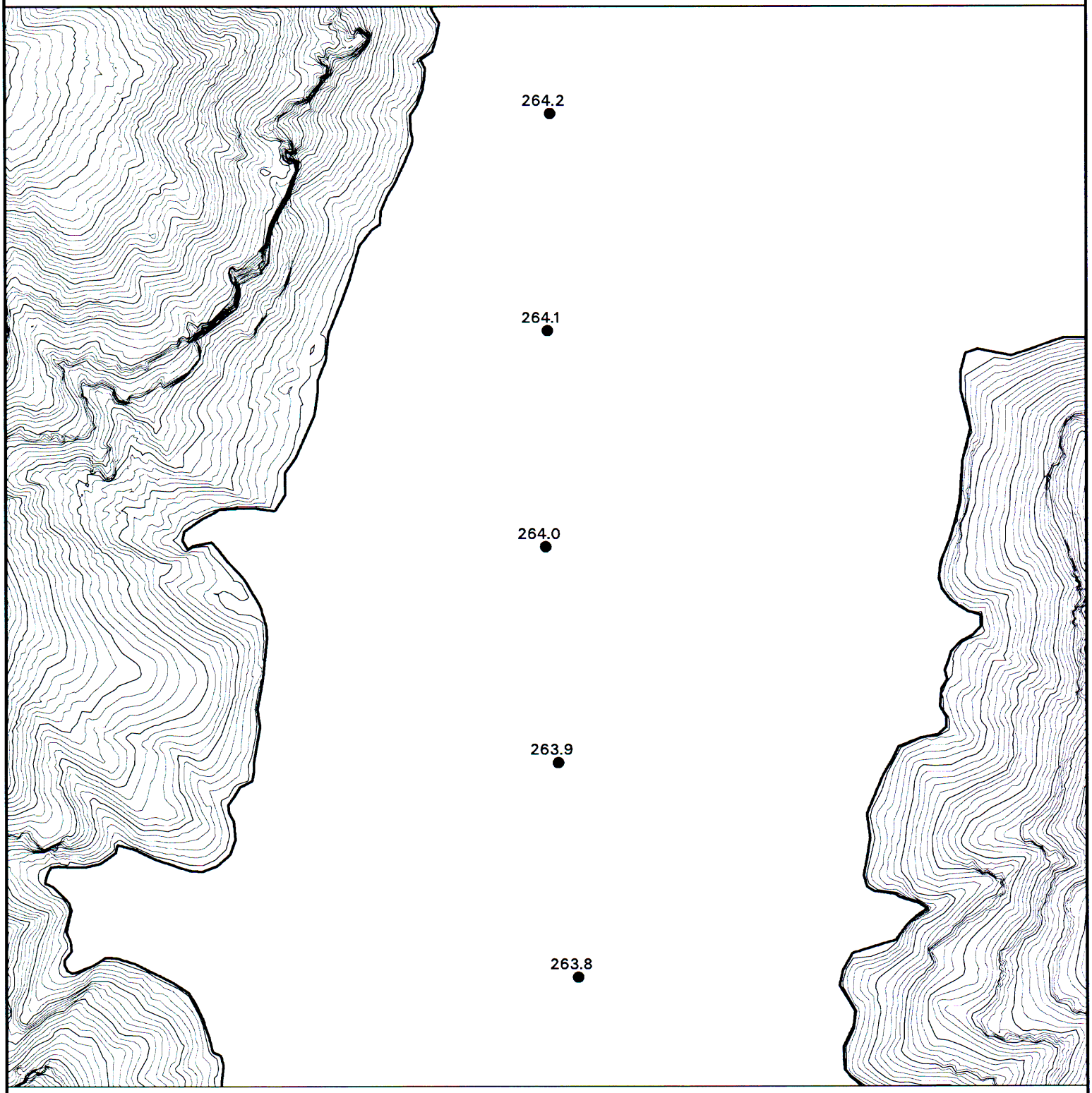

- GCMRC River Miles (Circle)
- **USGS Birdseye Mileage (Star)**
- ***Belknap River Guide (Triangle)***
- *Stevens River Guide (Square)*
- Two & Ten-Meter Contours
  With One-Meter River-Surface Elevations
- Camps (S=small, M=medium & L=large)
- Shoreline (8,000 CFS)

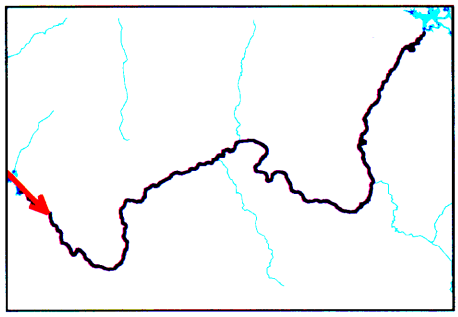

MILES

0 0.1

0 0.1 0.2

KILOMETERS

Scale 1:4,000
Four inches = Quarter Mile

Map location – K:/RIVERGUIDE2002/RM264.MAP
Map created on August 27, 2002 by mbreedlove

River Mile 264.5

GCMRC Centerline with Stevens, Belknap, and USGS River Guide Mile Systems

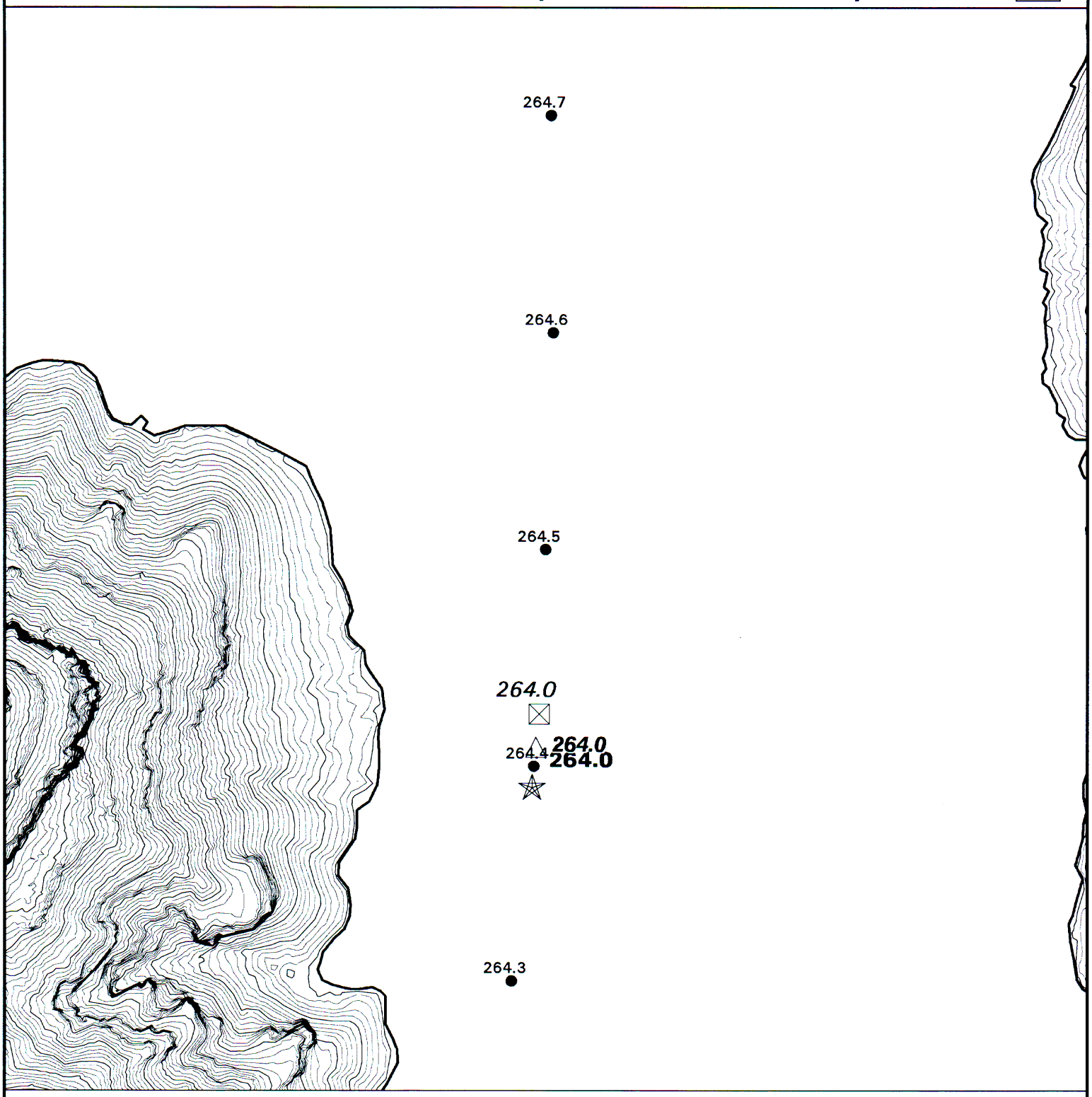

- GCMRC River Miles (Circle)
- **USGS Birdseye Mileage (Star)**
- ***Belknap River Guide (Triangle)***
- *Stevens River Guide (Square)*
- Two & Ten-Meter Contours
  With One-Meter River-Surface Elevations
- Camps (S=small, M=medium & L=large)
- Shoreline (8,000 CFS)

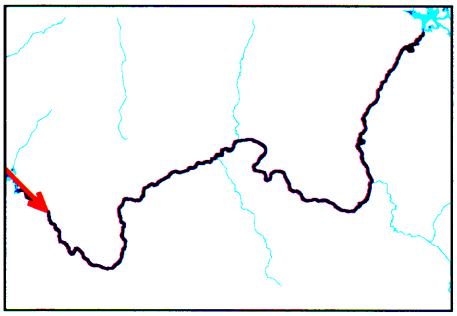

MILES

0 0.1

0 0.1 0.2

KILOMETERS

Scale 1:4,000
Four inches = Quarter Mile

Map location -- K:/RIVERGUIDE2002/RM264_5.MAP
Map created on August 27, 2002 by mbreedlove

River Mile 265

GCMRC Centerline with Stevens, Belknap, and USGS River Guide Mile Systems

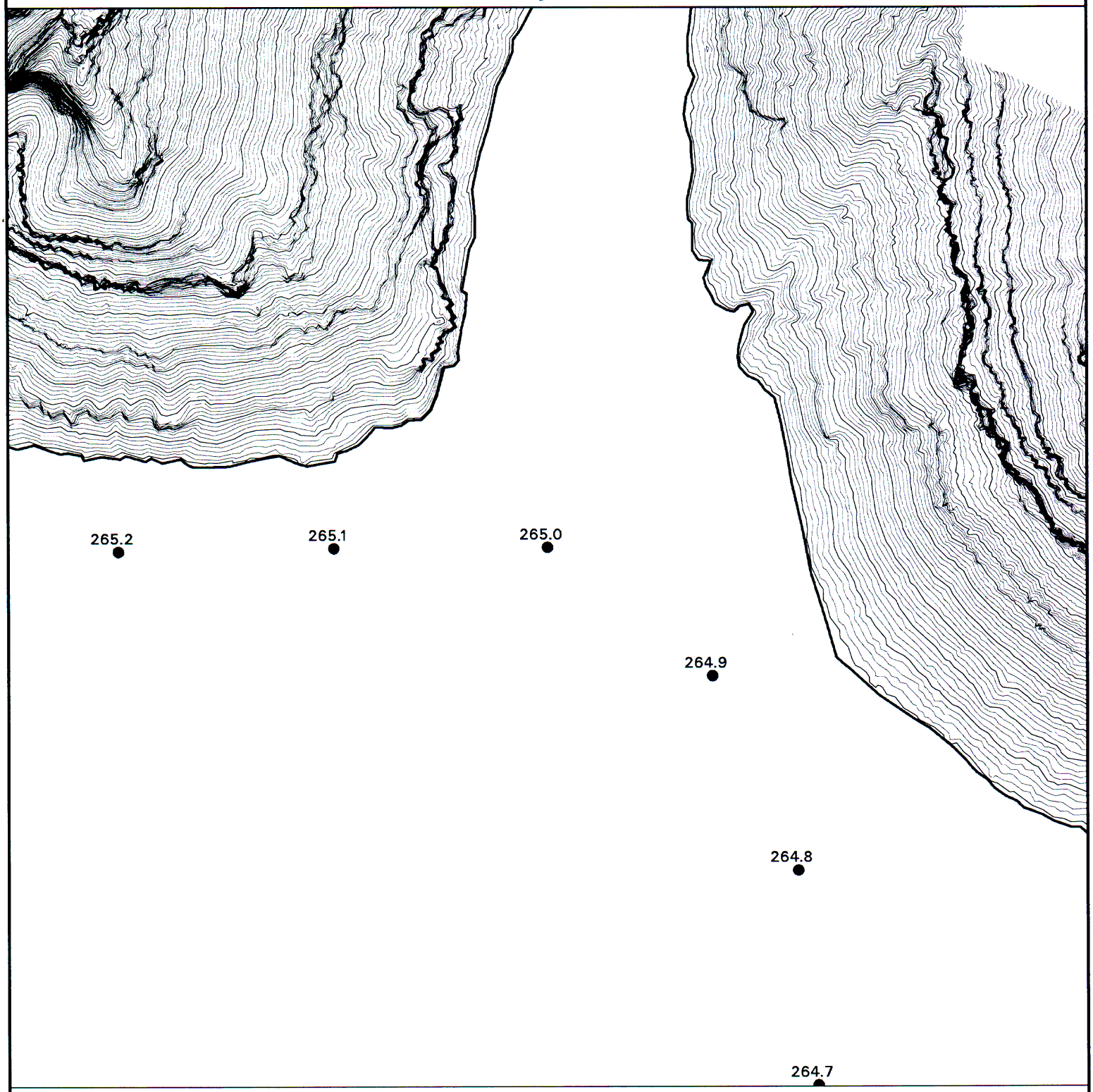

- GCMRC River Miles (Circle)
- **USGS Birdseye Mileage (Star)**
- ***Belknap River Guide (Triangle)***
- *Stevens River Guide (Square)*
- Two & Ten-Meter Contours
  With One-Meter River-Surface Elevations
- Camps (S=small, M=medium & L=large)
- Shoreline (8,000 CFS)

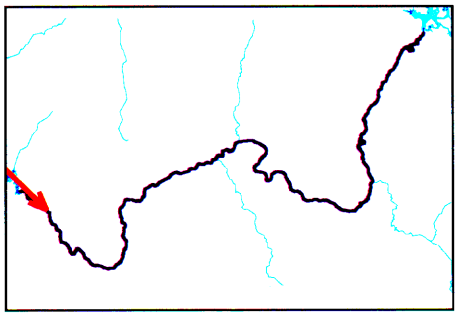

MILES

0 0.1

0 0.1 0.2

KILOMETERS

Scale 1:4,000
Four inches = Quarter Mile

Map location – K:/RIVERGUIDE2002/RM265.MAP
Map created on August 27, 2002 by mbreedlove

River Mile 265.5

GCMRC Centerline with Stevens, Belknap, and USGS River Guide Mile Systems

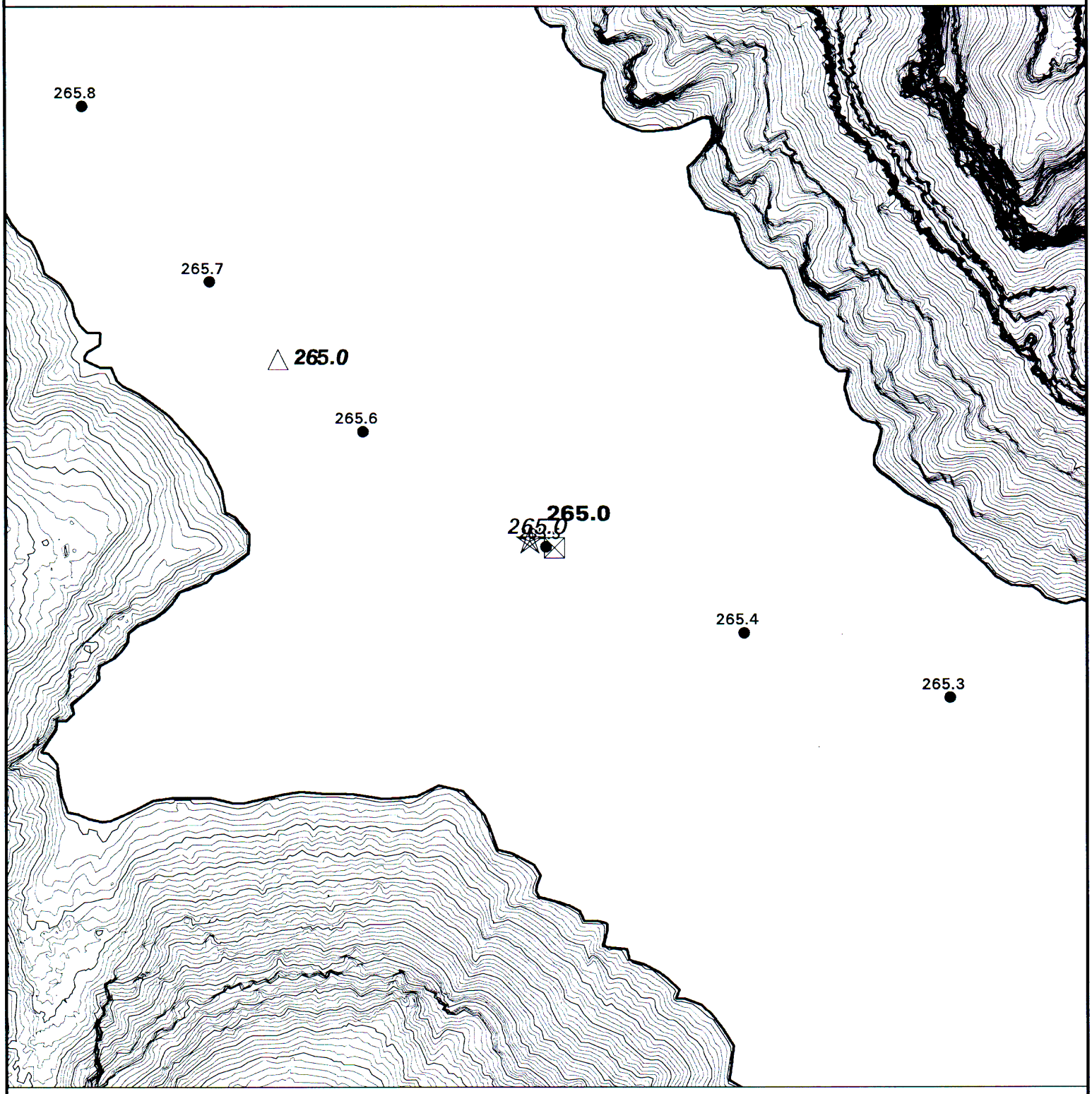

- GCMRC River Miles (Circle)
- **USGS Birdseye Mileage (Star)**
- ***Belknap River Guide (Triangle)***
- *Stevens River Guide (Square)*
- Two & Ten-Meter Contours
  With One-Meter River-Surface Elevations
- Camps (S=small, M=medium & L=large)
- Shoreline (8,000 CFS)

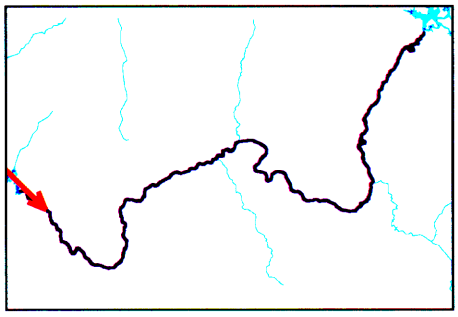

MILES

0 — 0.1

0 — 0.1 — 0.2

KILOMETERS

Scale 1:4,000
Four inches = Quarter Mile

Map location – K:/RIVERGUIDE2002/RM265_5.MAP
Map created on August 27, 2002 by mbreedlove

River Mile 266

GCMRC Centerline with Stevens, Belknap, and USGS River Guide Mile Systems

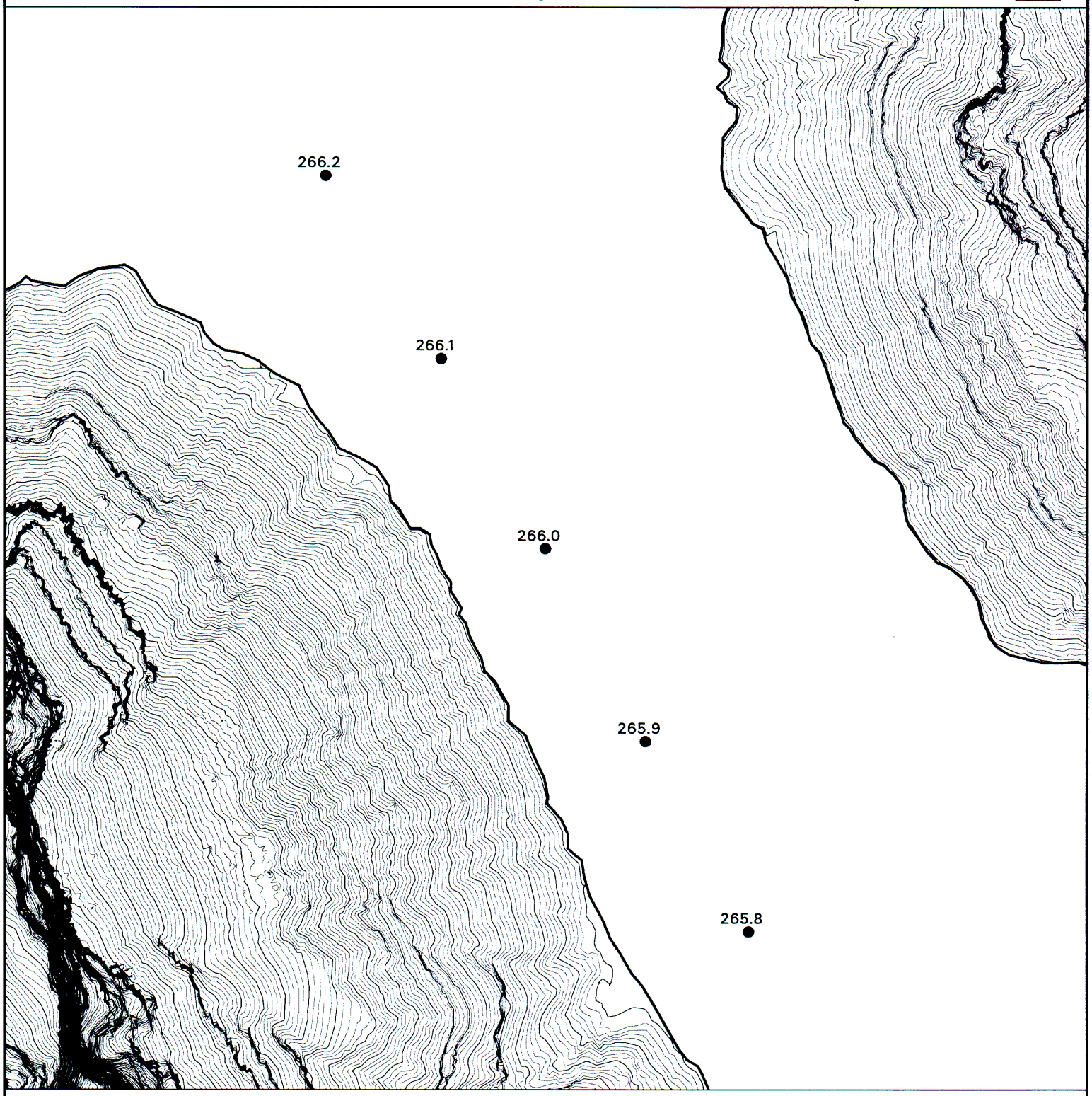

- GCMRC River Miles (Circle)
- **USGS Birdseye Mileage (Star)**
- ***Belknap River Guide (Triangle)***
- *Stevens River Guide (Square)*
- Two & Ten-Meter Contours
  With One-Meter River-Surface Elevations
- Camps (S=small, M=medium & L=large)
- Shoreline (8,000 CFS)

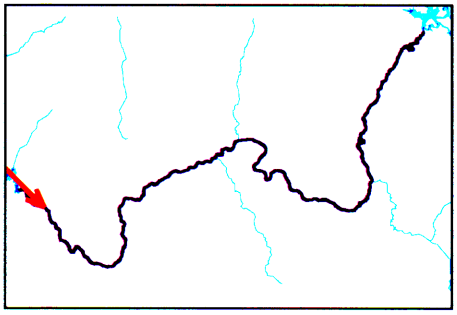

MILES

0 0.1

0 0.1 0.2

KILOMETERS

Scale 1:4,000
Four inches = Quarter Mile

Map location – K:/RIVERGUIDE2002/RM266.MAP
Map created on August 27, 2002 by mbreedlove

River Mile 266.5

GCMRC Centerline with Stevens, Belknap, and USGS River Guide Mile Systems

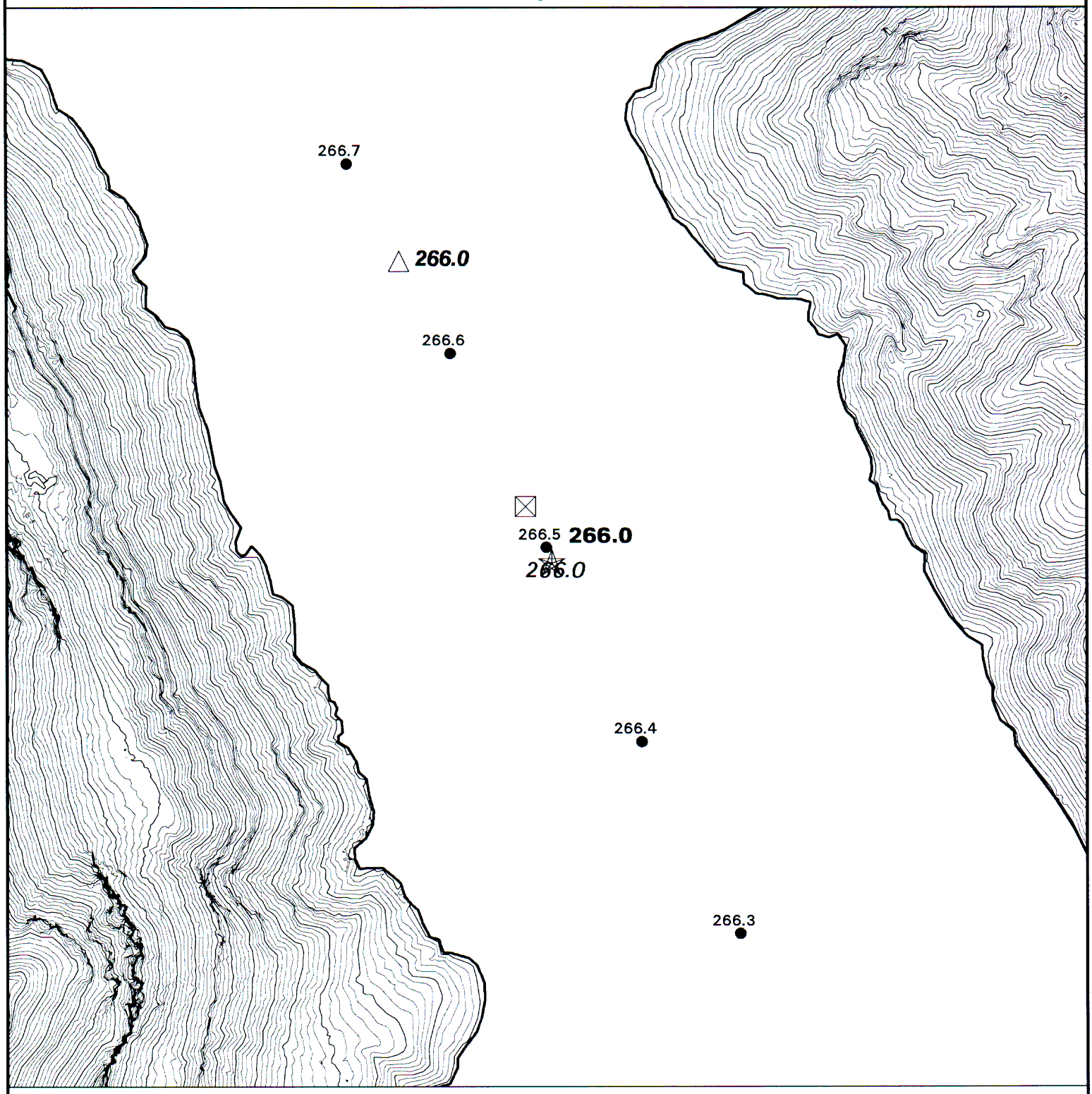

- GCMRC River Miles (Circle)
- **USGS Birdseye Mileage (Star)**
- ***Belknap River Guide (Triangle)***
- *Stevens River Guide (Square)*
- Two & Ten-Meter Contours
  With One-Meter River-Surface Elevations
- Camps (S=small, M=medium & L=large)
- Shoreline (8,000 CFS)

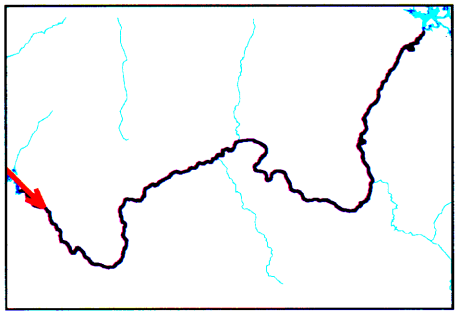

MILES

0 0.1

0 0.1 0.2

KILOMETERS

Scale 1:4,000
Four inches = Quarter Mile

Map location - K:/RIVERGUIDE2002/RM266_5.MAP
Map created on August 27, 2002 by mbreedlove

River Mile 267

GCMRC Centerline with Stevens, Belknap, and USGS River Guide Mile Systems

- GCMRC River Miles (Circle)
- **USGS Birdseye Mileage (Star)**
- ***Belknap River Guide (Triangle)***
- *Stevens River Guide (Square)*
- Two & Ten-Meter Contours
  With One-Meter River-Surface Elevations
- Camps (S=small, M=medium & L=large)
- Shoreline (8,000 CFS)

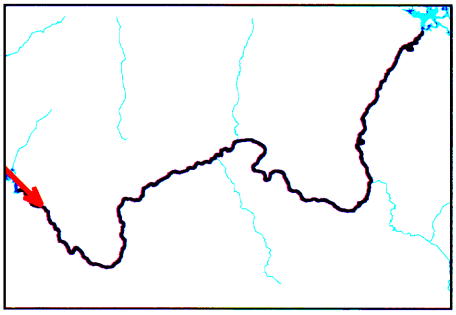

MILES

0 — 0.1

0 — 0.1 — 0.2

KILOMETERS

Scale 1:4,000
Four inches = Quarter Mile

Map location = K:/RIVERGUIDE2002/RM267.MAP
Map created on August 27, 2002 by mbreedlove

River Mile 267.5

GCMRC Centerline with Stevens, Belknap, and USGS River Guide Mile Systems



- GCMRC River Miles (Circle)
- **USGS Birdseye Mileage (Star)**
- ***Belknap River Guide (Triangle)***
- *Stevens River Guide (Square)*
- Two & Ten-Meter Contours
  With One-Meter River-Surface Elevations
- Camps (S=small, M=medium & L=large)
- Shoreline (8,000 CFS)

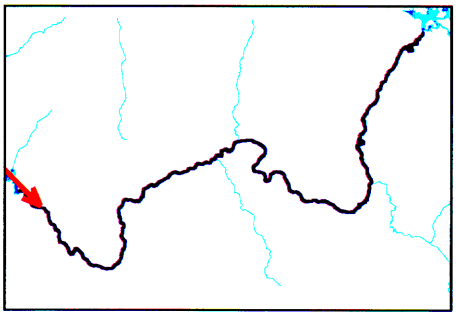

MILES

0 0.1

0 0.1 0.2

KILOMETERS

Scale 1:4,000
Four inches = Quarter Mile

Map location - K:/RIVERGUIDE2002/RM267_5.MAP
Map created on August 27, 2002 by mbreedlove

River Mile 268

GCMRC Centerline with Stevens, Belknap, and USGS River Guide Mile Systems



- ● GCMRC River Miles (Circle)
- ☆ **USGS Birdseye Mileage (Star)**
- △ ***Belknap River Guide (Triangle)***
- ☒ *Stevens River Guide (Square)*
- Two & Ten-Meter Contours
  With One-Meter River-Surface Elevations
- △ Camps (S=small, M=medium & L=large)
- — Shoreline (8,000 CFS)

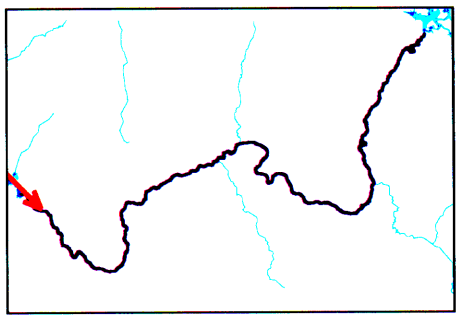

MILES

0 — 0.1

0 — 0.1 — 0.2

KILOMETERS

Scale 1:4,000
Four inches = Quarter Mile

Map location – K:/RIVERGUIDE2002/RM268.MAP
Map created on August 27, 2002 by mbreedlove

River Mile 268.5

GCMRC Centerline with Stevens, Belknap, and USGS River Guide Mile Systems

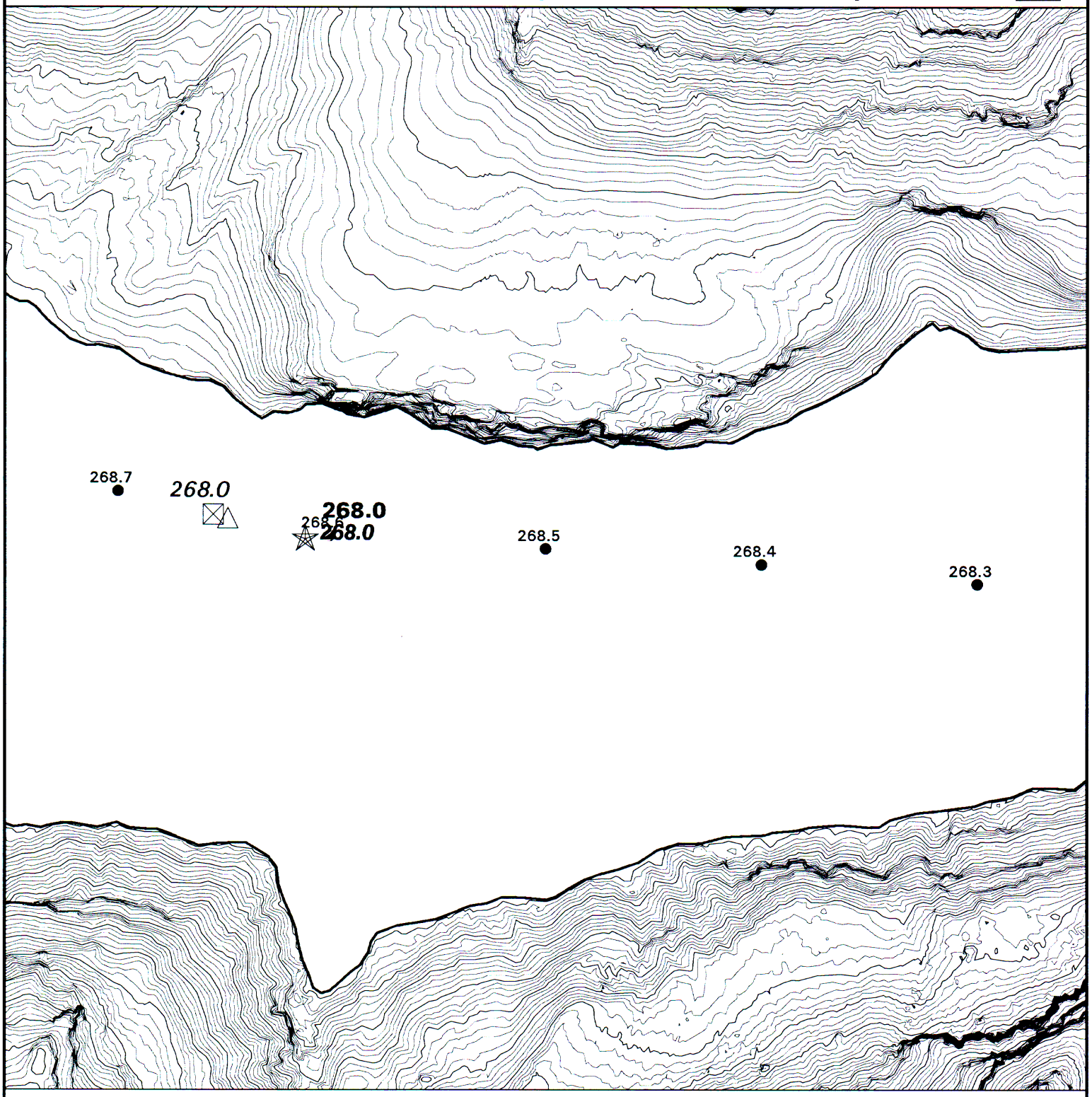

- GCMRC River Miles (Circle)
- **USGS Birdseye Mileage (Star)**
- ***Belknap River Guide (Triangle)***
- *Stevens River Guide (Square)*
- Two & Ten-Meter Contours
  With One-Meter River-Surface Elevations
- Camps (S=small, M=medium & L=large)
- Shoreline (8,000 CFS)

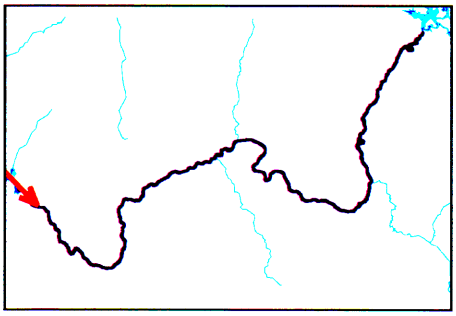

MILES

0 0.1

0 0.1 0.2

KILOMETERS

Scale 1:4,000
Four inches = Quarter Mile

Map location – K:/RIVERGUIDE2002/RM268_5.MAP
Map created on August 27, 2002 by mbreedlove

River Mile 269

GCMRC Centerline with Stevens, Belknap, and USGS River Guide Mile Systems

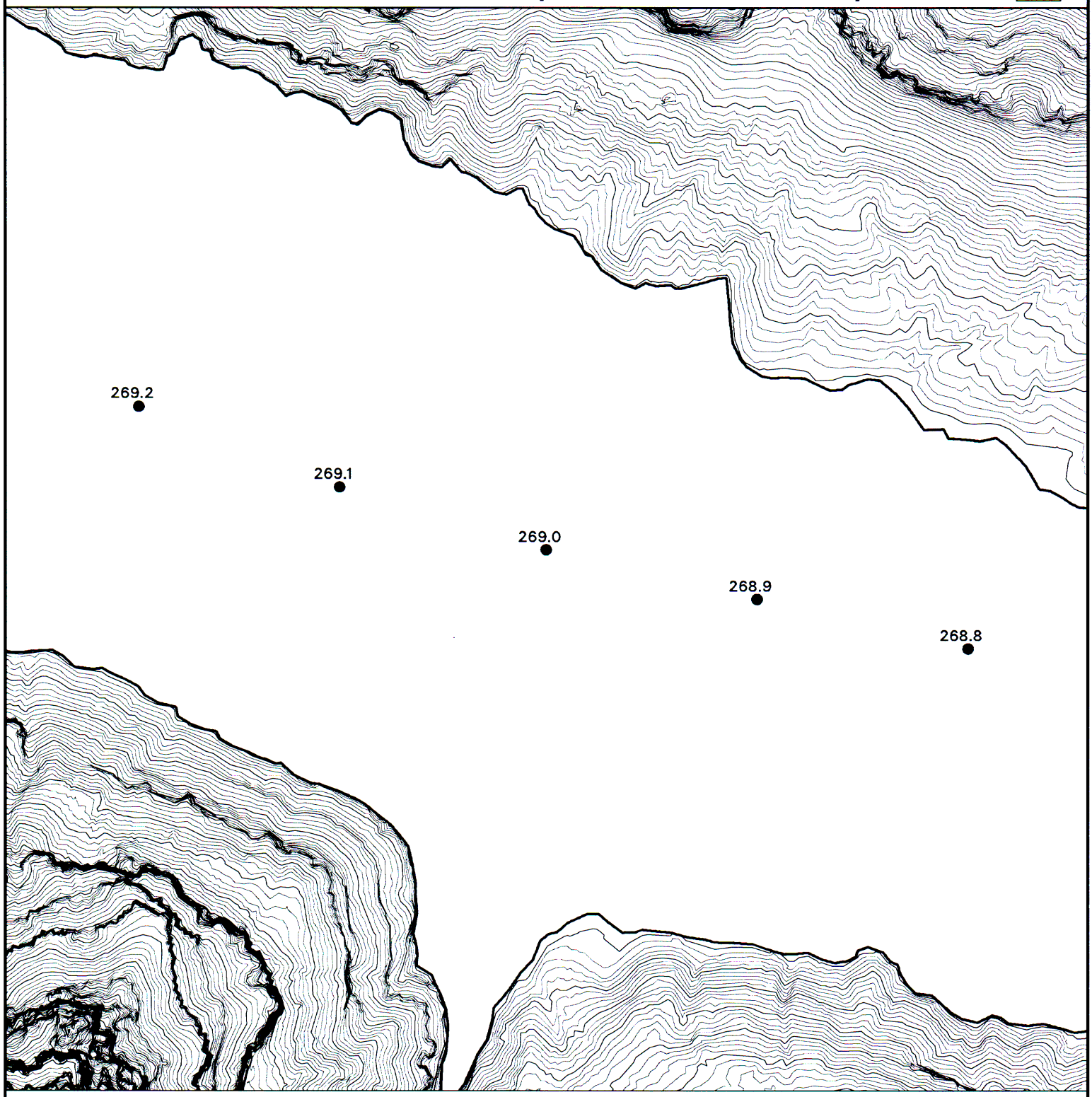

- GCMRC River Miles (Circle)
- **USGS Birdseye Mileage (Star)**
- ***Belknap River Guide (Triangle)***
- *Stevens River Guide (Square)*
- Two & Ten-Meter Contours
  With One-Meter River-Surface Elevations
- Camps (S=small, M=medium & L=large)
- Shoreline (8,000 CFS)

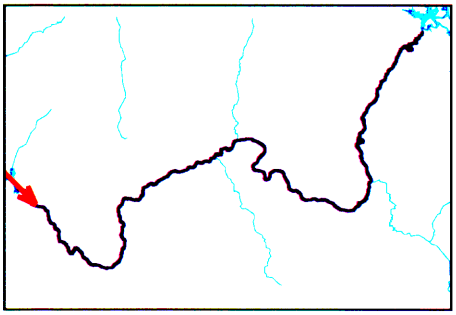

MILES

0 — 0.1

0 — 0.1 — 0.2

KILOMETERS

Scale 1:4,000
Four inches = Quarter Mile

Map location – K:/RIVERGUIDE2002/RM269.MAP
Map created on August 27, 2002 by mbreedlove

River Mile 269.5

GCMRC Centerline with Stevens, Belknap, and USGS River Guide Mile Systems

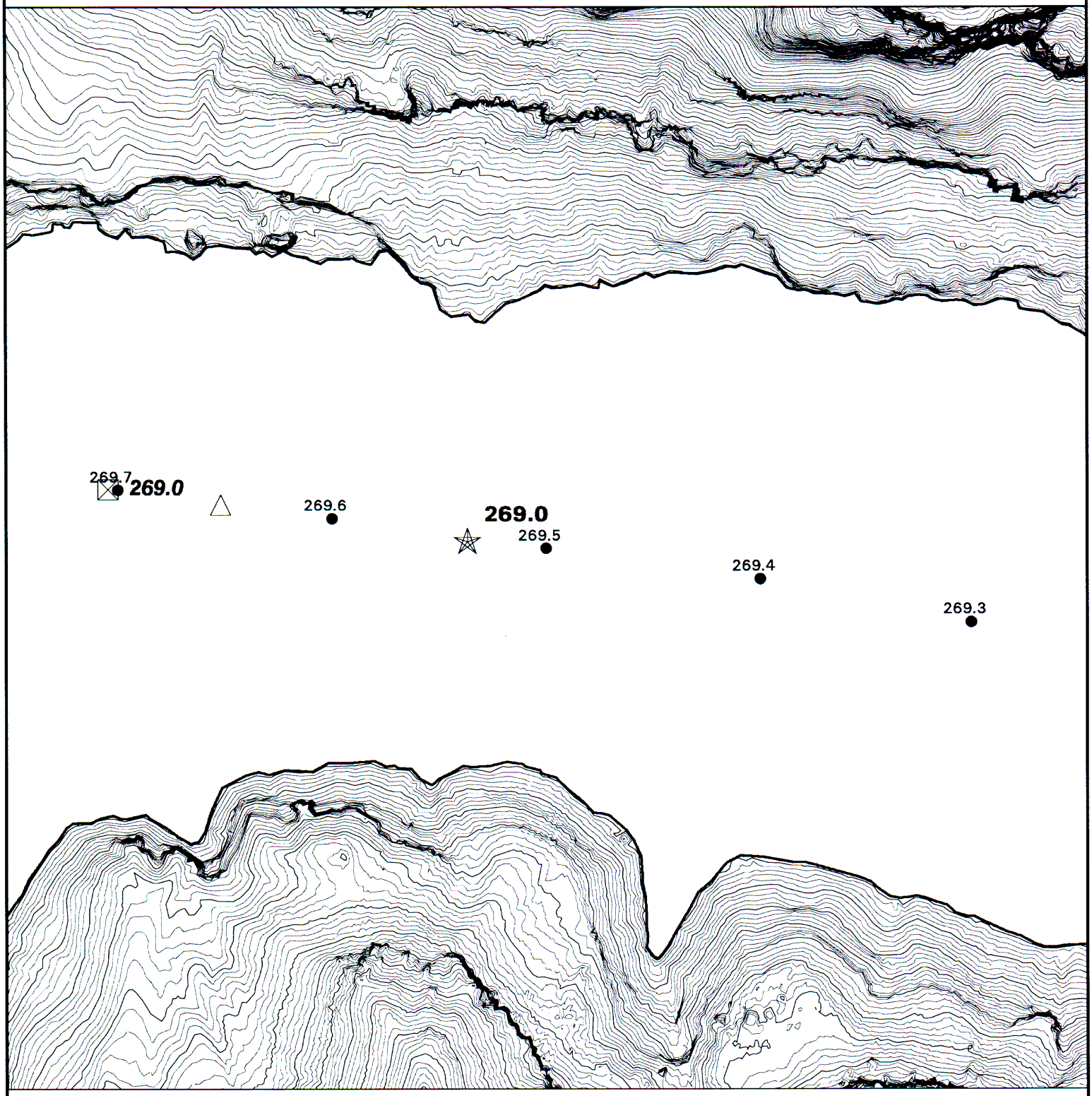

- GCMRC River Miles (Circle)
- **USGS Birdseye Mileage (Star)**
- ***Belknap River Guide (Triangle)***
- *Stevens River Guide (Square)*
- Two & Ten-Meter Contours
  With One-Meter River-Surface Elevations
- Camps (S=small, M=medium & L=large)
- Shoreline (8,000 CFS)

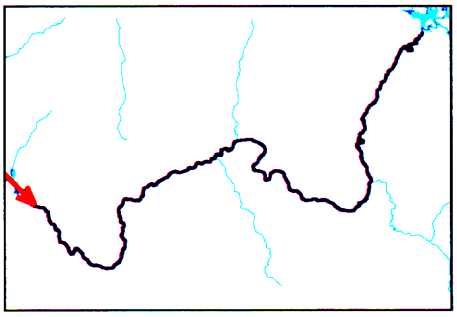

MILES

0 0.1

0 0.1 0.2

KILOMETERS

Scale 1:4,000
Four inches = Quarter Mile

Map location = K:/RIVERGUIDE2002/RM269_5.MAP
Map created on August 27, 2002 by mbreedlove

River Mile 270

GCMRC Centerline with Stevens, Belknap, and USGS River Guide Mile Systems

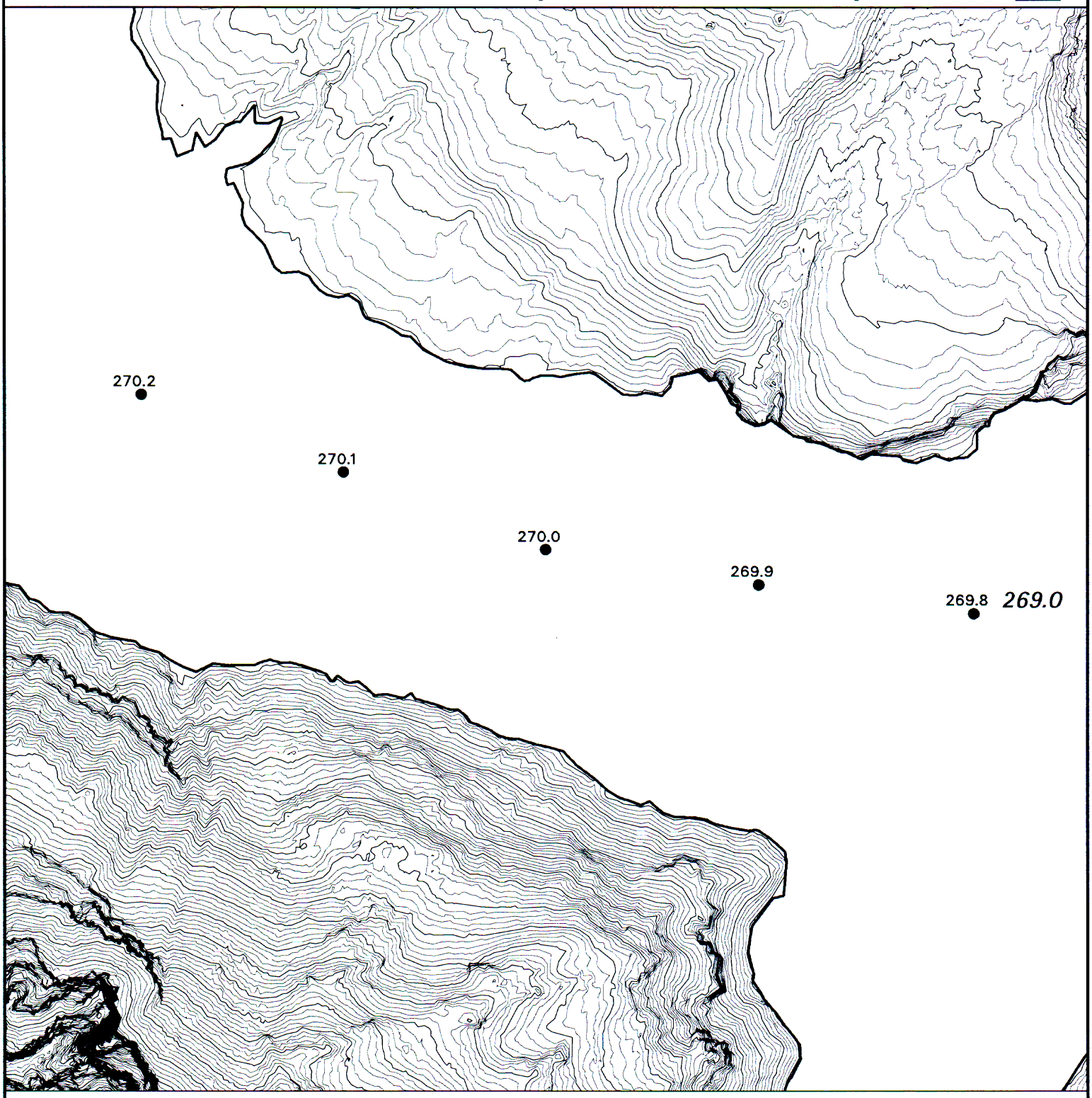

- GCMRC River Miles (Circle)
- **USGS Birdseye Mileage (Star)**
- ***Belknap River Guide (Triangle)***
- *Stevens River Guide (Square)*
- Two & Ten-Meter Contours
  With One-Meter River-Surface Elevations
- Camps (S=small, M=medium & L=large)
- Shoreline (8,000 CFS)

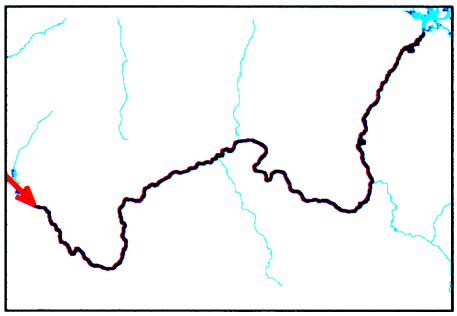

MILES

0 — 0.1

0 — 0.1 — 0.2

KILOMETERS

Scale 1:4,000
Four inches = Quarter Mile

Map location – K:/RIVERGUIDE2002/BA1270.MAP
Map created on August 27, 2002 by mbreedlove

River Mile 270.5

GCMRC Centerline with Stevens, Belknap, and USGS River Guide Mile Systems

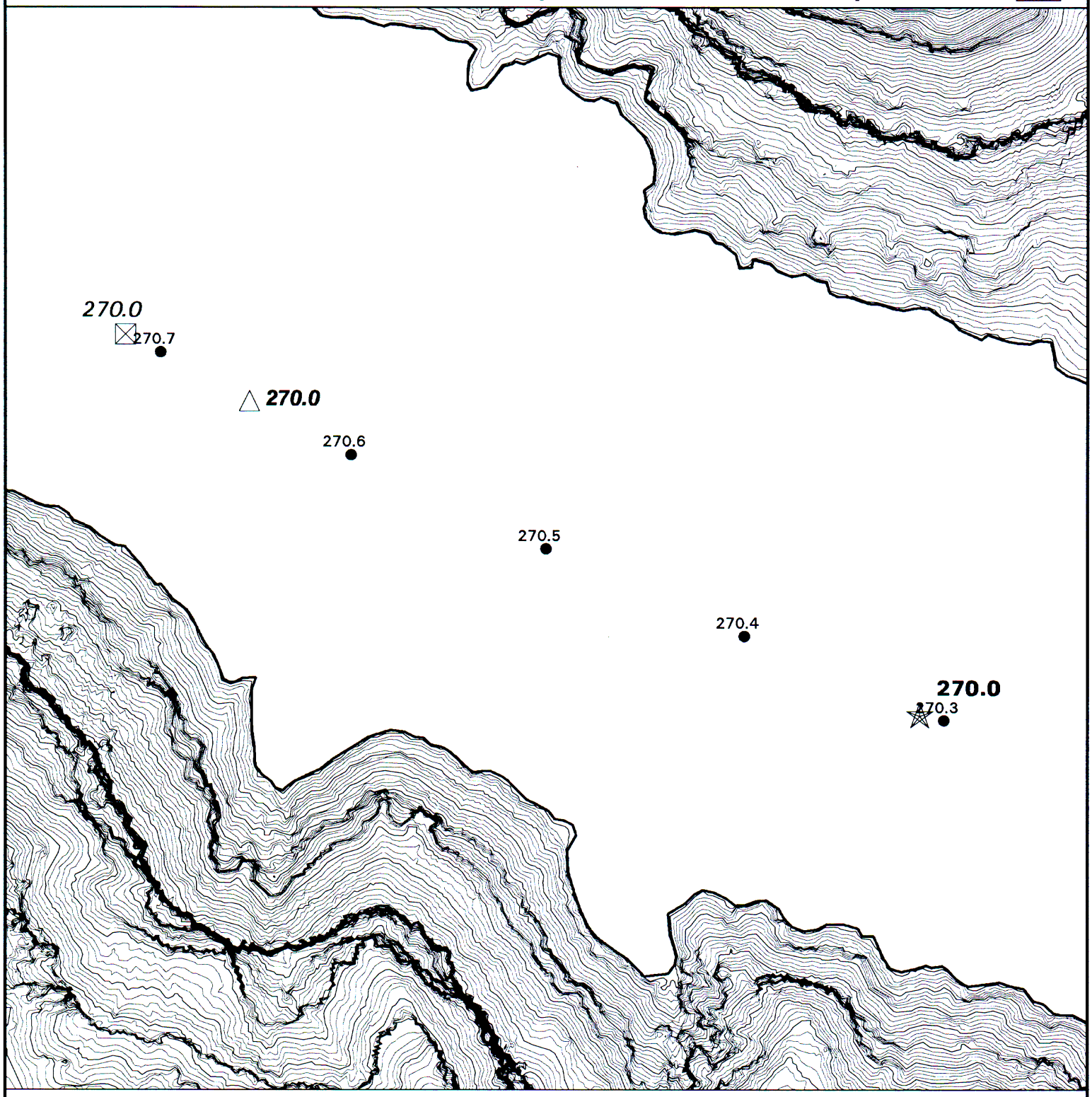

- GCMRC River Miles (Circle)
- **USGS Birdseye Mileage (Star)**
- ***Belknap River Guide (Triangle)***
- *Stevens River Guide (Square)*
- Two & Ten-Meter Contours
  With One-Meter River-Surface Elevations
- Camps (S=small, M=medium & L=large)
- Shoreline (8,000 CFS)

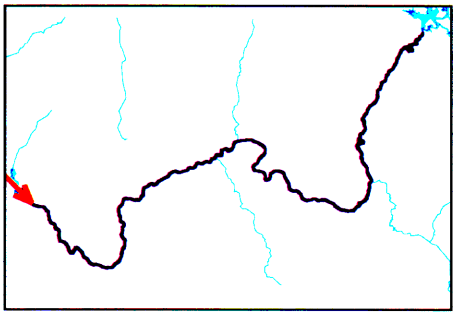

MILES

0 0.1

0 0.1 0.2

KILOMETERS

Scale 1:4,000
Four inches = Quarter Mile

Map location – K:/RIVERGUIDE2002/RM270_5.MAP
Map created on August 27, 2002 by mbreedlove

River Mile 271

GCMRC Centerline with Stevens, Belknap, and USGS River Guide Mile Systems

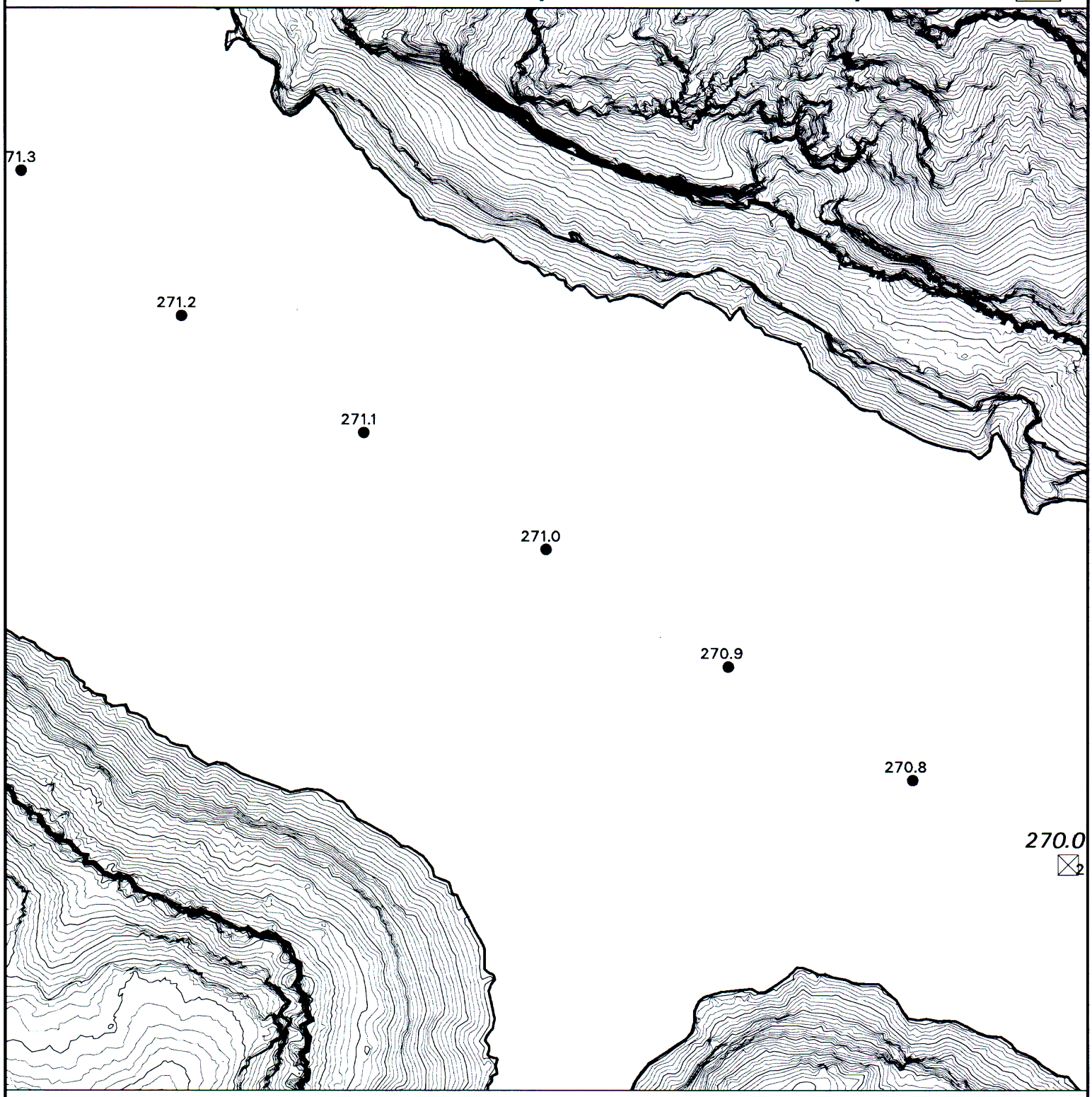

- GCMRC River Miles (Circle)
- **USGS Birdseye Mileage (Star)**
- ***Belknap River Guide (Triangle)***
- *Stevens River Guide (Square)*
- Two & Ten-Meter Contours
  With One-Meter River-Surface Elevations
- Camps (S=small, M=medium & L=large)
- Shoreline (8,000 CFS)

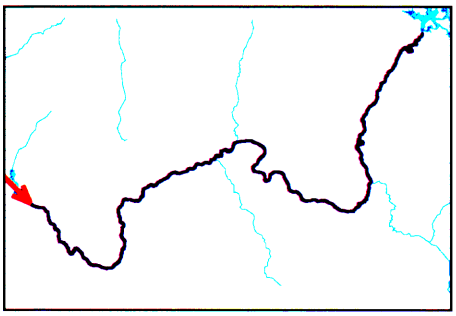

MILES

0 — 0.1

0 — 0.1 — 0.2

KILOMETERS

Scale 1:4,000
Four inches = Quarter Mile

Map location – K:/RIVERGUIDE2002/RM271.MAP
Map created on August 27, 2002 by mbreedlove

River Mile 271.5

GCMRC Centerline with Stevens, Belknap, and USGS River Guide Mile Systems

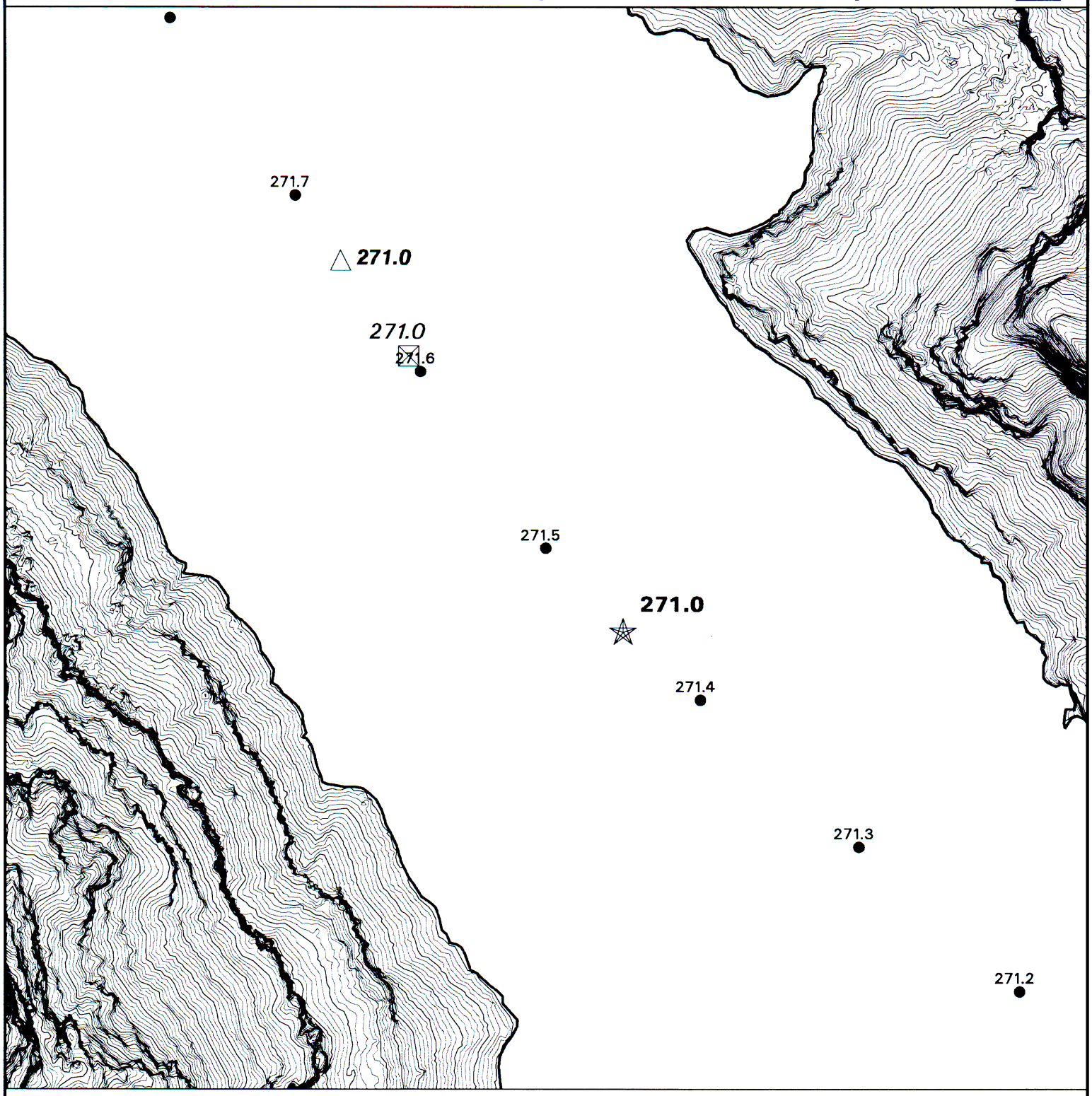

- GCMRC River Miles (Circle)
- **USGS Birdseye Mileage (Star)**
- ***Belknap River Guide (Triangle)***
- *Stevens River Guide (Square)*
- Two & Ten-Meter Contours
  With One-Meter River-Surface Elevations
- Camps (S=small, M=medium & L=large)
- Shoreline (8,000 CFS)

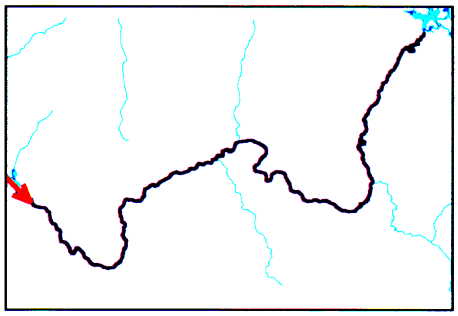

MILES

0 — 0.1

0 — 0.1 — 0.2

KILOMETERS

Scale 1:4,000
Four inches = Quarter Mile

Map location – K:/RIVERGUIDE2002/RM271_5.MAP
Map created on August 27, 2002 by mbreedlove

River Mile 272

GCMRC Centerline with Stevens, Belknap, and USGS River Guide Mile Systems

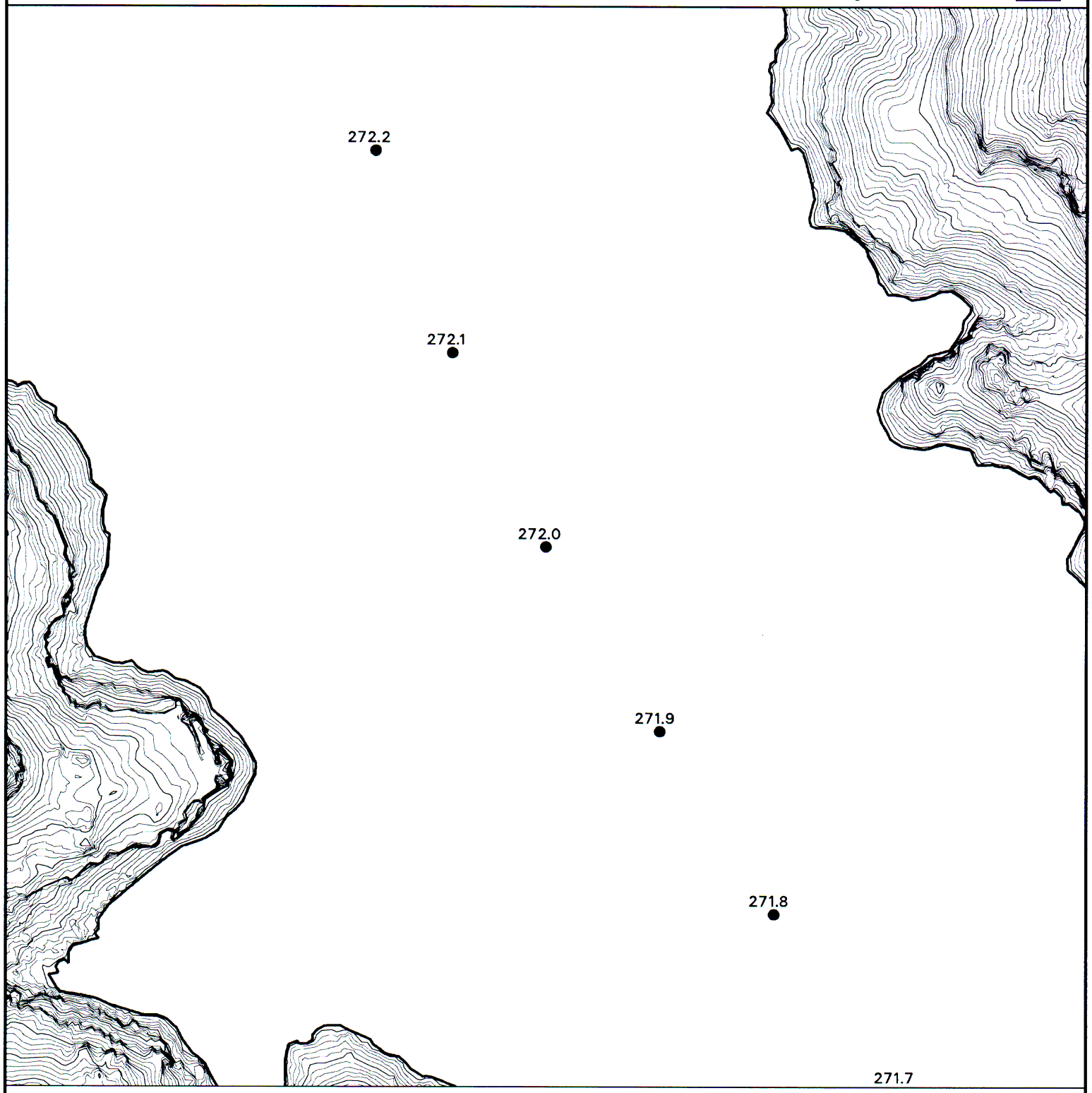

- GCMRC River Miles (Circle)
- **USGS Birdseye Mileage (Star)**
- ***Belknap River Guide (Triangle)***
- *Stevens River Guide (Square)*
- Two & Ten-Meter Contours
  With One-Meter River-Surface Elevations
- Camps (S=small, M=medium & L=large)
- Shoreline (8,000 CFS)

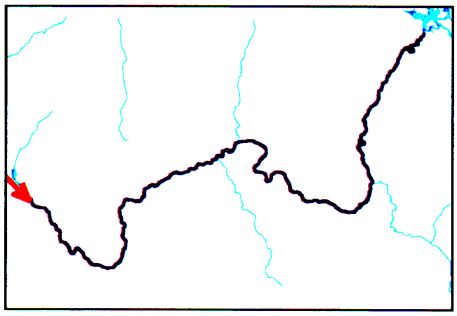

MILES

0 — 0.1

0 — 0.1 — 0.2

KILOMETERS

Scale 1:4,000
Four inches = Quarter Mile

Map location – K:/RIVERGUIDE2002/RM272.MAP
Map created on August 27, 2002 by mbreedlove

River Mile 272.5

GCMRC Centerline with Stevens, Belknap, and USGS River Guide Mile Systems

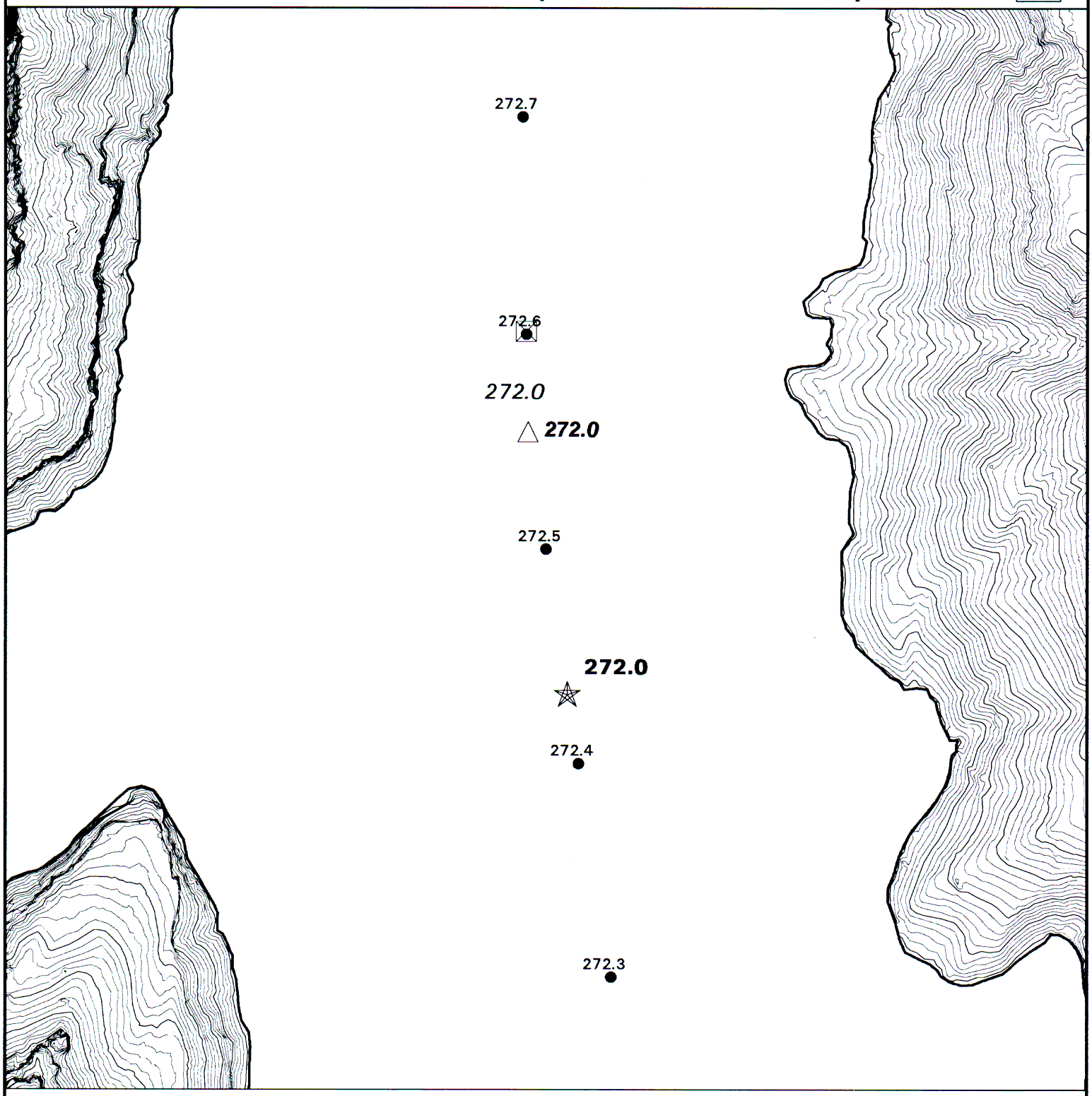

- GCMRC River Miles (Circle)
- **USGS Birdseye Mileage (Star)**
- ***Belknap River Guide (Triangle)***
- *Stevens River Guide (Square)*
- Two & Ten-Meter Contours
  With One-Meter River-Surface Elevations
- Camps (S=small, M=medium & L=large)
- Shoreline (8,000 CFS)

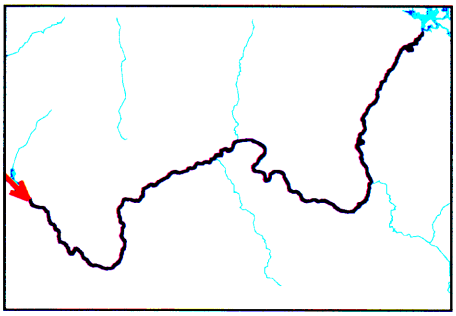

MILES

0 — 0.1

0 — 0.1 — 0.2

KILOMETERS

Scale 1:4,000
Four inches = Quarter Mile

Map location – K:/RIVERGUIDE2002/RM272_5.MAP
Map created on August 27, 2002 by mbreedlove

River Mile 273

GCMRC Centerline with Stevens, Belknap, and USGS River Guide Mile Systems

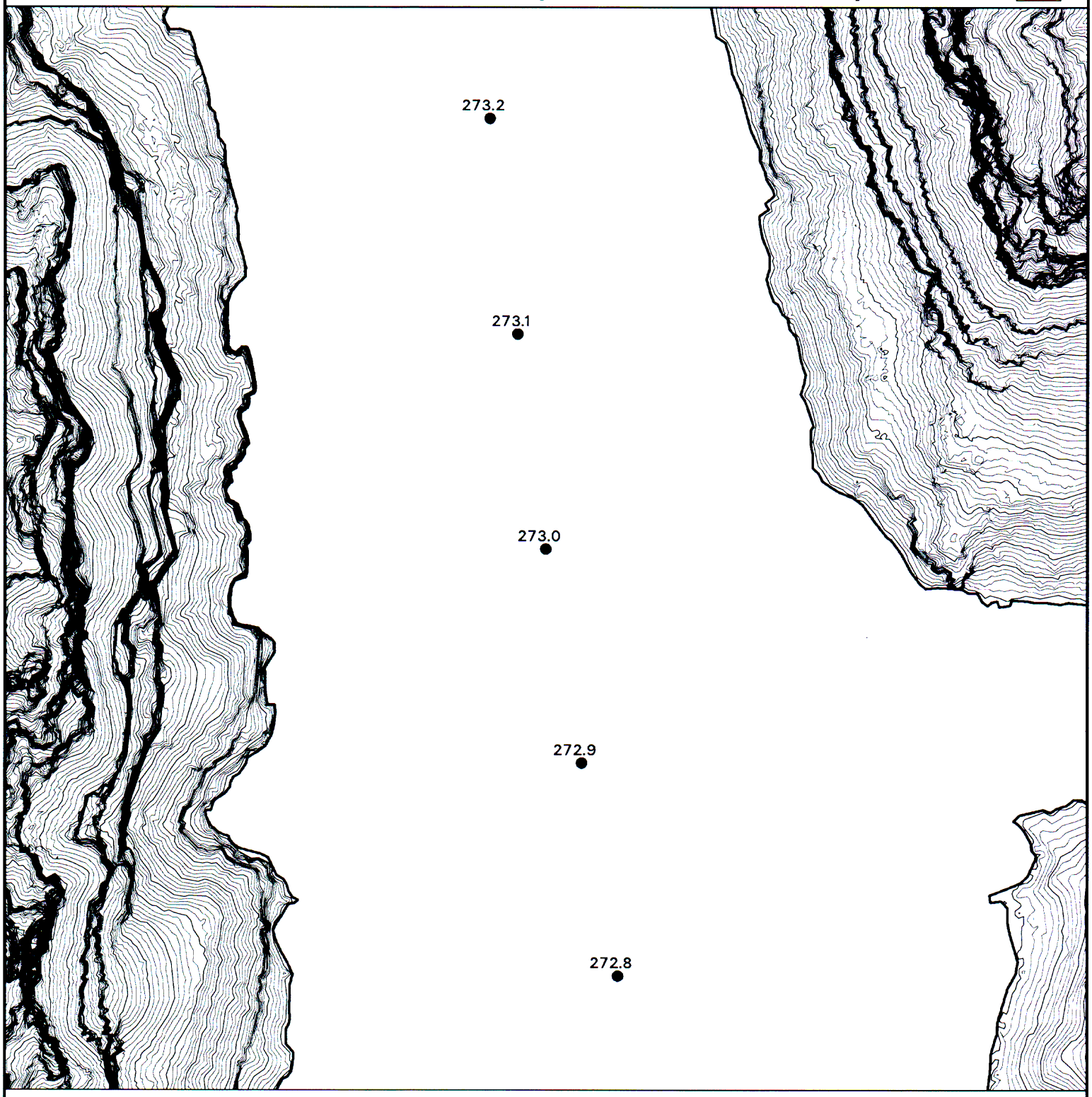

- GCMRC River Miles (Circle)
- **USGS Birdseye Mileage (Star)**
- ***Belknap River Guide (Triangle)***
- *Stevens River Guide (Square)*
- Two & Ten-Meter Contours
  With One-Meter River-Surface Elevations
- Camps (S=small, M=medium & L=large)
- Shoreline (8,000 CFS)

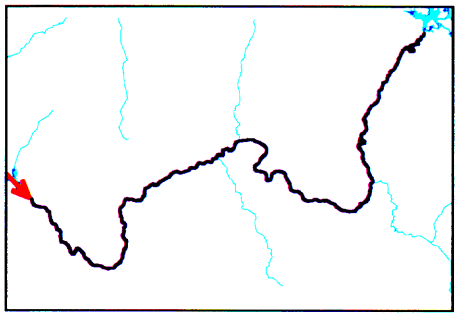

MILES

0 — 0.1

0 — 0.1 — 0.2

KILOMETERS

Scale 1:4,000
Four inches = Quarter Mile

Map location – K:/RIVERGUIDE2002/RM273.MAP
Map created on August 27, 2002 by mbreedlove

River Mile 273.5

GCMRC Centerline with Stevens, Belknap, and USGS River Guide Mile Systems

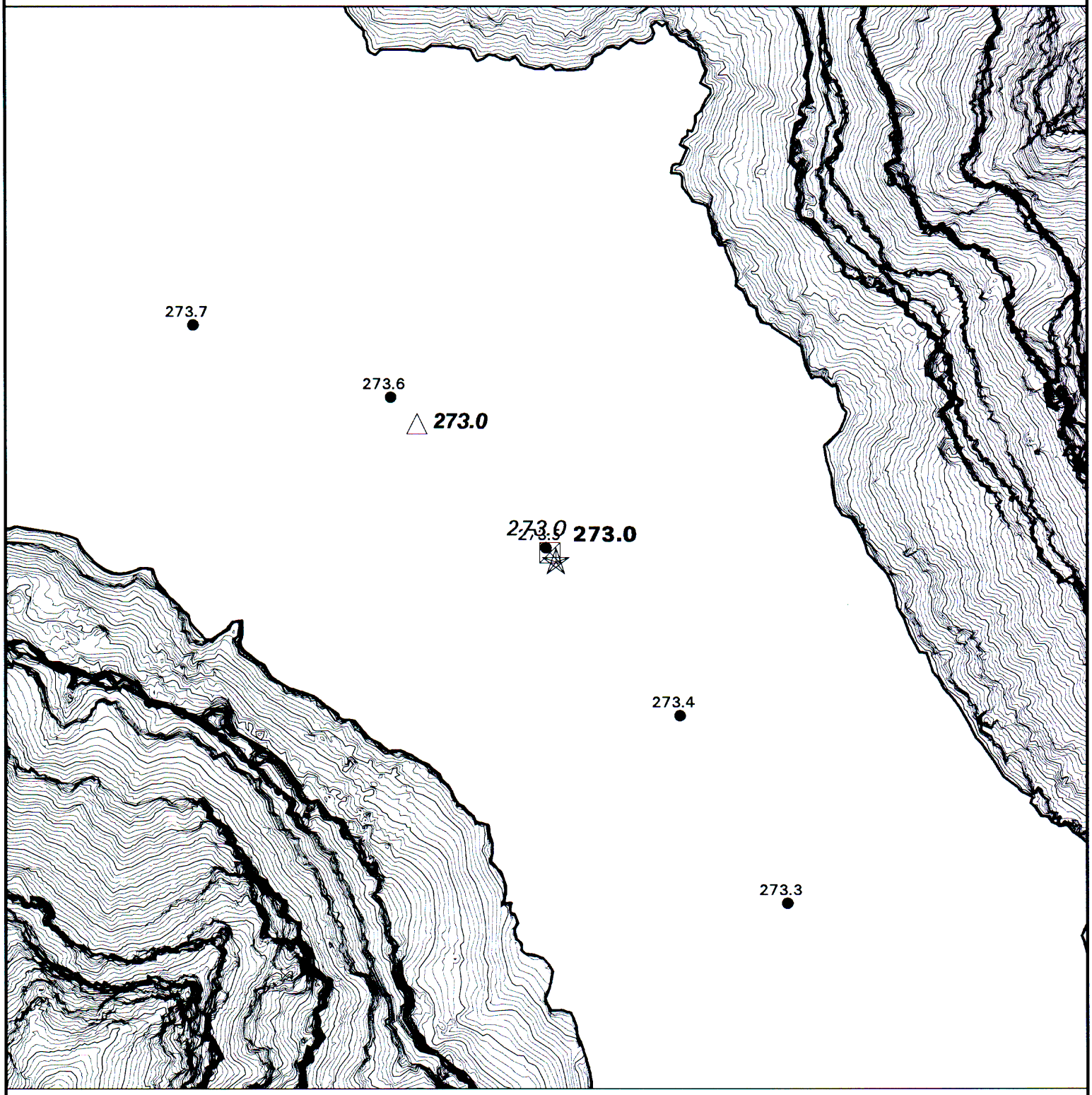

- GCMRC River Miles (Circle)
- **USGS Birdseye Mileage (Star)**
- ***Belknap River Guide (Triangle)***
- *Stevens River Guide (Square)*
- Two & Ten-Meter Contours
  With One-Meter River-Surface Elevations
- Camps (S=small, M=medium & L=large)
- Shoreline (8,000 CFS)

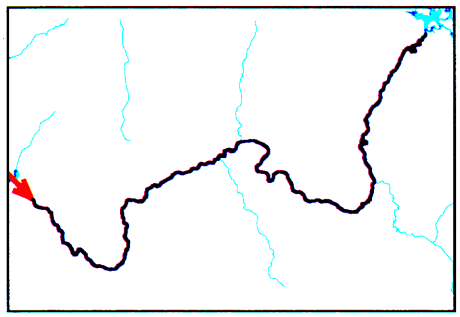

MILES

0 — 0.1

0 — 0.1 — 0.2

KILOMETERS

Scale 1:4,000
Four inches = Quarter Mile

Map location – K:/RIVERGUIDE2002/RM273_5.MAP
Map created on August 27, 2002 by mbreedlove

River Mile 274

GCMRC Centerline with Stevens, Belknap, and USGS River Guide Mile Systems



- GCMRC River Miles (Circle)
- **USGS Birdseye Mileage (Star)**
- ***Belknap River Guide (Triangle)***
- *Stevens River Guide (Square)*
- Two & Ten-Meter Contours
  With One-Meter River-Surface Elevations
- Camps (S=small, M=medium & L=large)
- Shoreline (8,000 CFS)

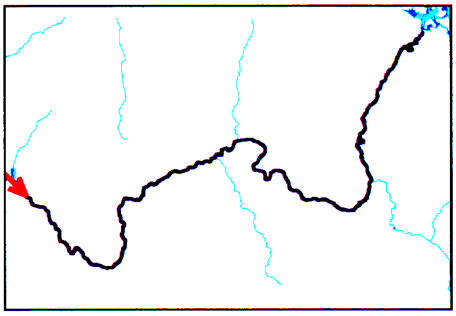

MILES

0 0.1

0 0.1 0.2

KILOMETERS

Scale 1:4,000
Four inches = Quarter Mile

Map location = K:/RIVERGUIDE2002/RM274.MAP
Map created on September 04, 2002 by mbreedlove

River Mile 274.5

GCMRC Centerline with Stevens, Belknap, and USGS River Guide Mile Systems

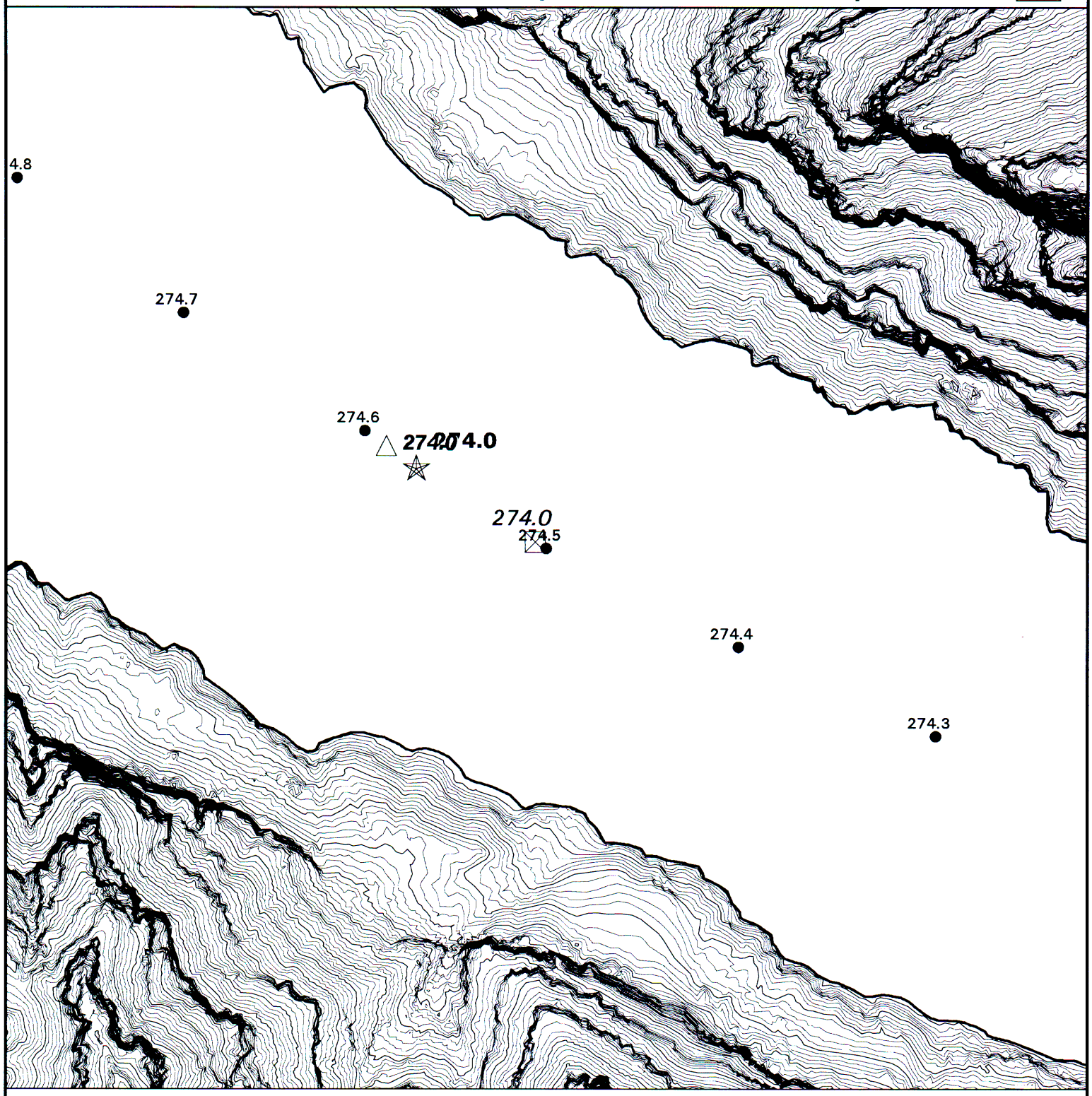

- GCMRC River Miles (Circle)
- **USGS Birdseye Mileage (Star)**
- ***Belknap River Guide (Triangle)***
- *Stevens River Guide (Square)*
- Two & Ten-Meter Contours
  With One-Meter River-Surface Elevations
- Camps (S=small, M=medium & L=large)
- Shoreline (8,000 CFS)

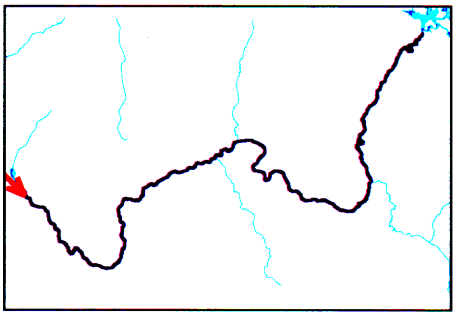

MILES

0 — 0.1

0 — 0.1 — 0.2

KILOMETERS

Scale 1:4,000
Four inches = Quarter Mile

Map location – K:/RIVERGUIDE2002/RM274_5.MAP
Map created on August 27, 2002 by mbreedlove

River Mile 275

GCMRC Centerline with Stevens, Belknap, and USGS River Guide Mile Systems

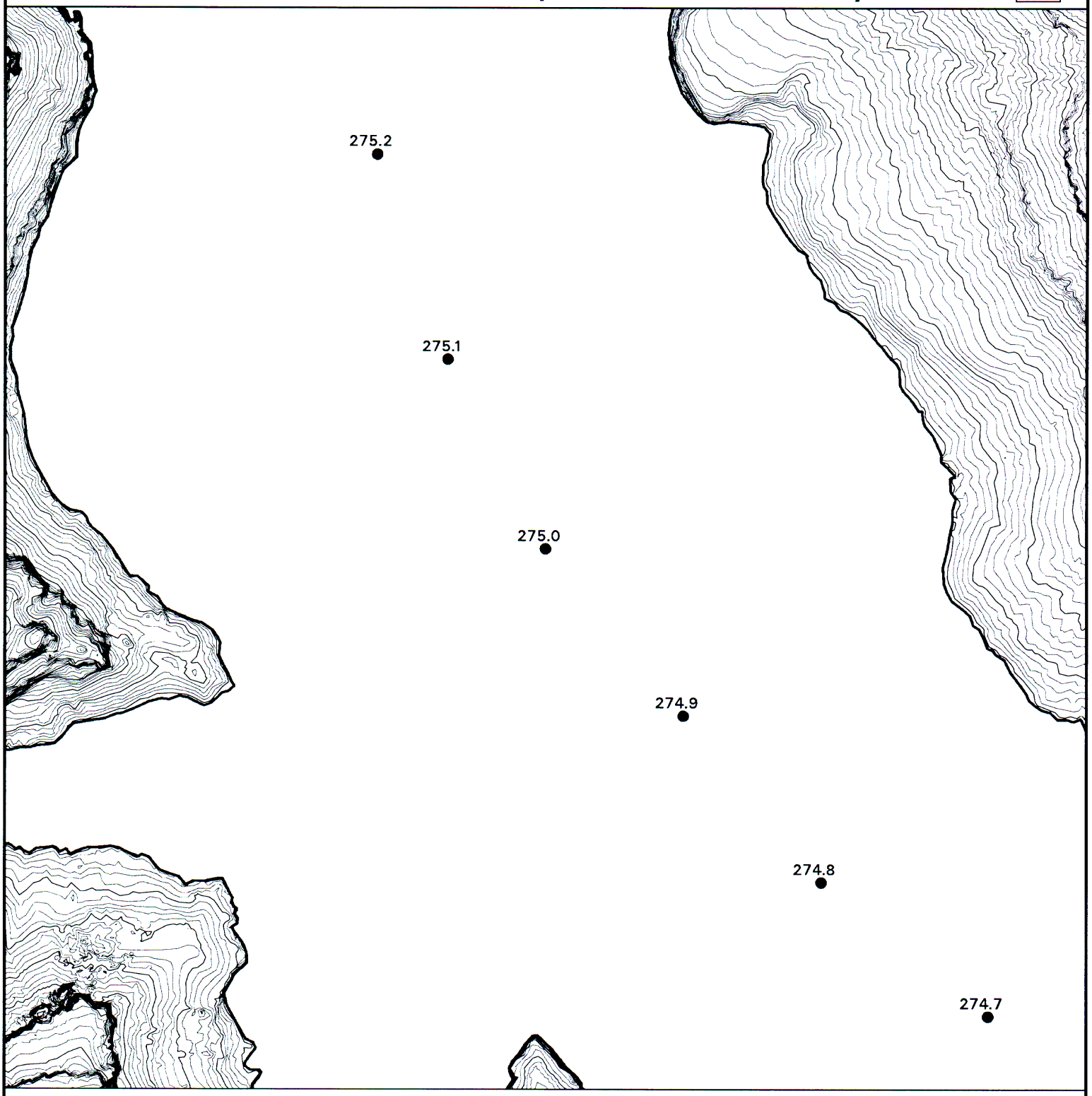

- GCMRC River Miles (Circle)
- **USGS Birdseye Mileage (Star)**
- ***Belknap River Guide (Triangle)***
- *Stevens River Guide (Square)*
- Two & Ten-Meter Contours
  With One-Meter River-Surface Elevations
- Camps (S=small, M=medium & L=large)
- Shoreline (8,000 CFS)

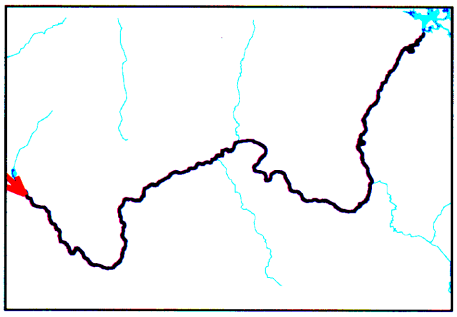

MILES

0 0.1

0 0.1 0.2

KILOMETERS

Scale 1:4,000
Four inches = Quarter Mile

Map location – K:/RIVERGUIDE2002/RM275.MAP
Map created on August 27, 2002 by mbreedlove

River Mile 275.5

GCMRC Centerline with Stevens, Belknap, and USGS River Guide Mile Systems

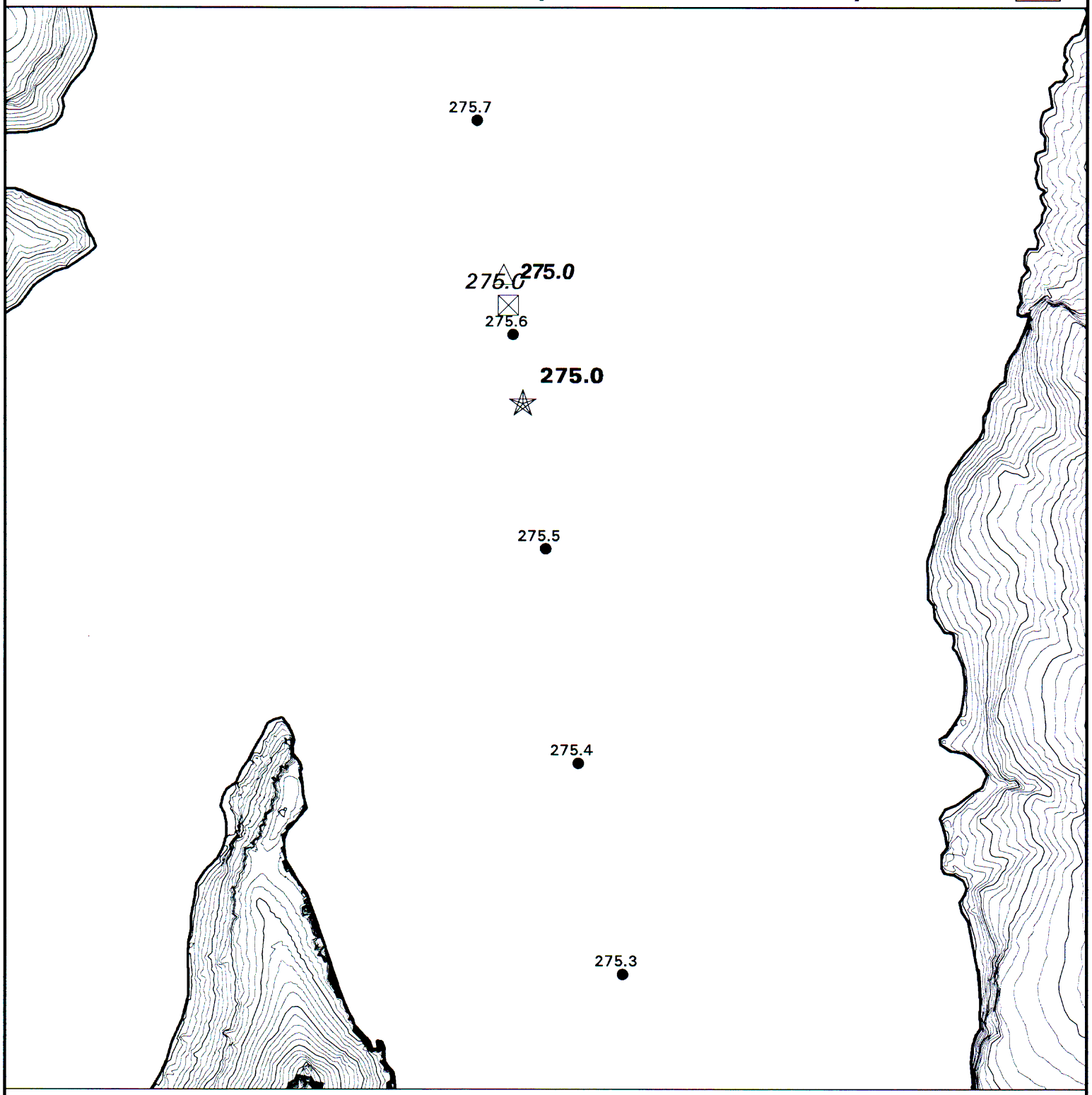

- GCMRC River Miles (Circle)
- **USGS Birdseye Mileage (Star)**
- ***Belknap River Guide (Triangle)***
- *Stevens River Guide (Square)*
- Two & Ten-Meter Contours
  With One-Meter River-Surface Elevations
- Camps (S=small, M=medium & L=large)
- Shoreline (8,000 CFS)

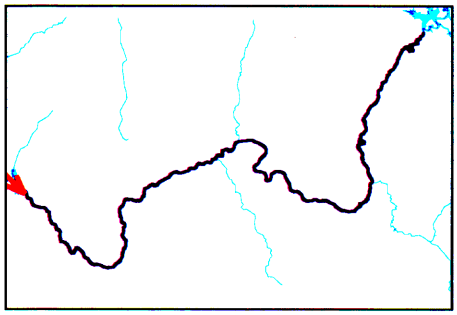

MILES

0 0.1

0 0.1 0.2

KILOMETERS

Scale 1:4,000
Four inches = Quarter Mile

Map location – K:/RIVERGUIDE2002/RM275_5.MAP
Map created on August 27, 2002 by mbreedlove

River Mile 276

GCMRC Centerline with Stevens, Belknap, and USGS River Guide Mile Systems

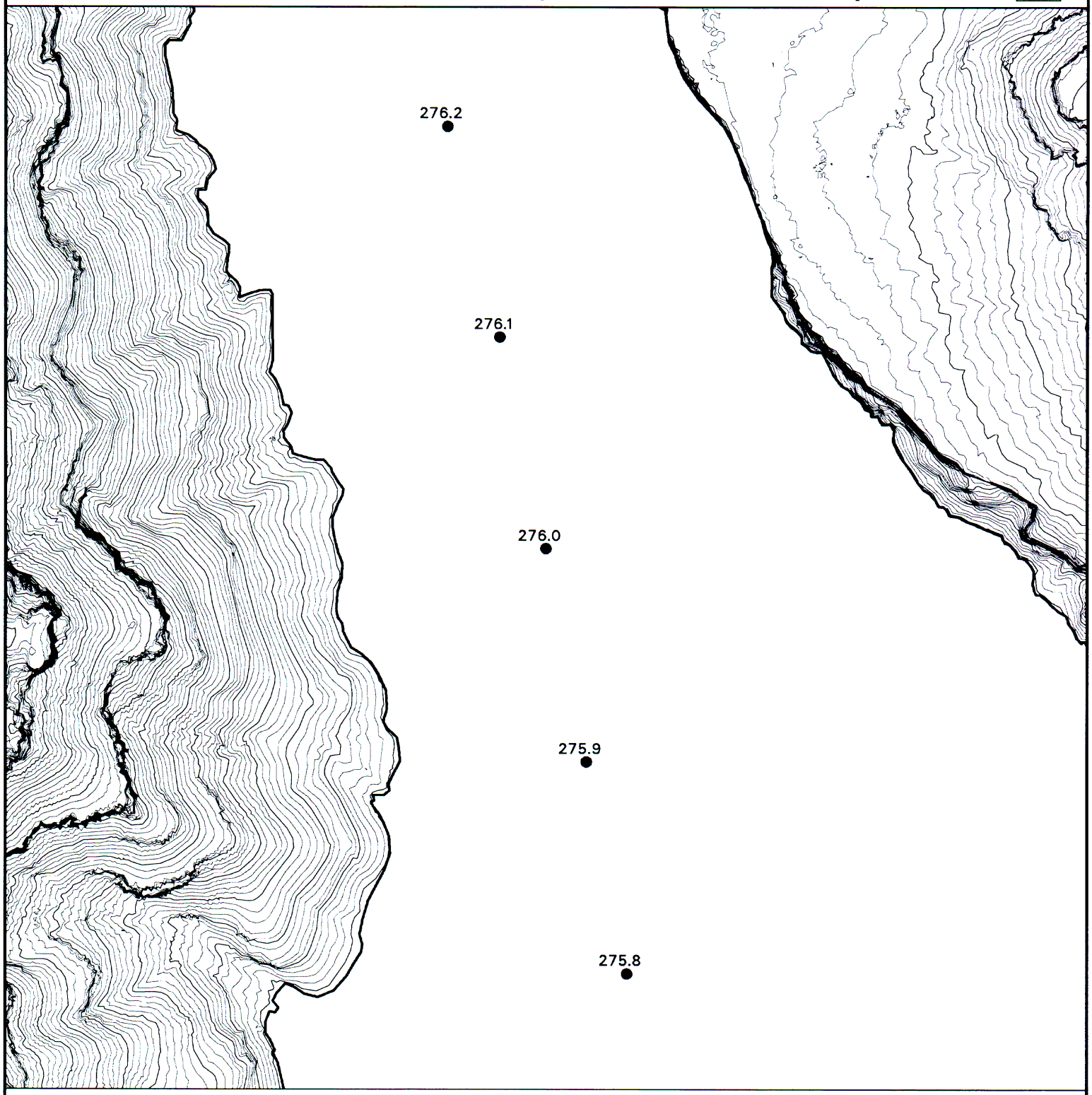

- GCMRC River Miles (Circle)
- **USGS Birdseye Mileage (Star)**
- ***Belknap River Guide (Triangle)***
- *Stevens River Guide (Square)*
- Two & Ten-Meter Contours
  With One-Meter River-Surface Elevations
- Camps (S=small, M=medium & L=large)
- Shoreline (8,000 CFS)

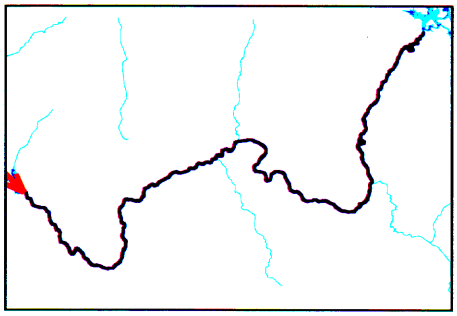

MILES

0 — 0.1

0 — 0.1 — 0.2

KILOMETERS

Scale 1:4,000
Four inches = Quarter Mile

Map location – K:/RIVERGUIDE2002/RM276.MAP
Map created on August 27, 2002 by mbreedlove

River Mile 276.5

GCMRC Centerline with Stevens, Belknap, and USGS River Guide Mile Systems

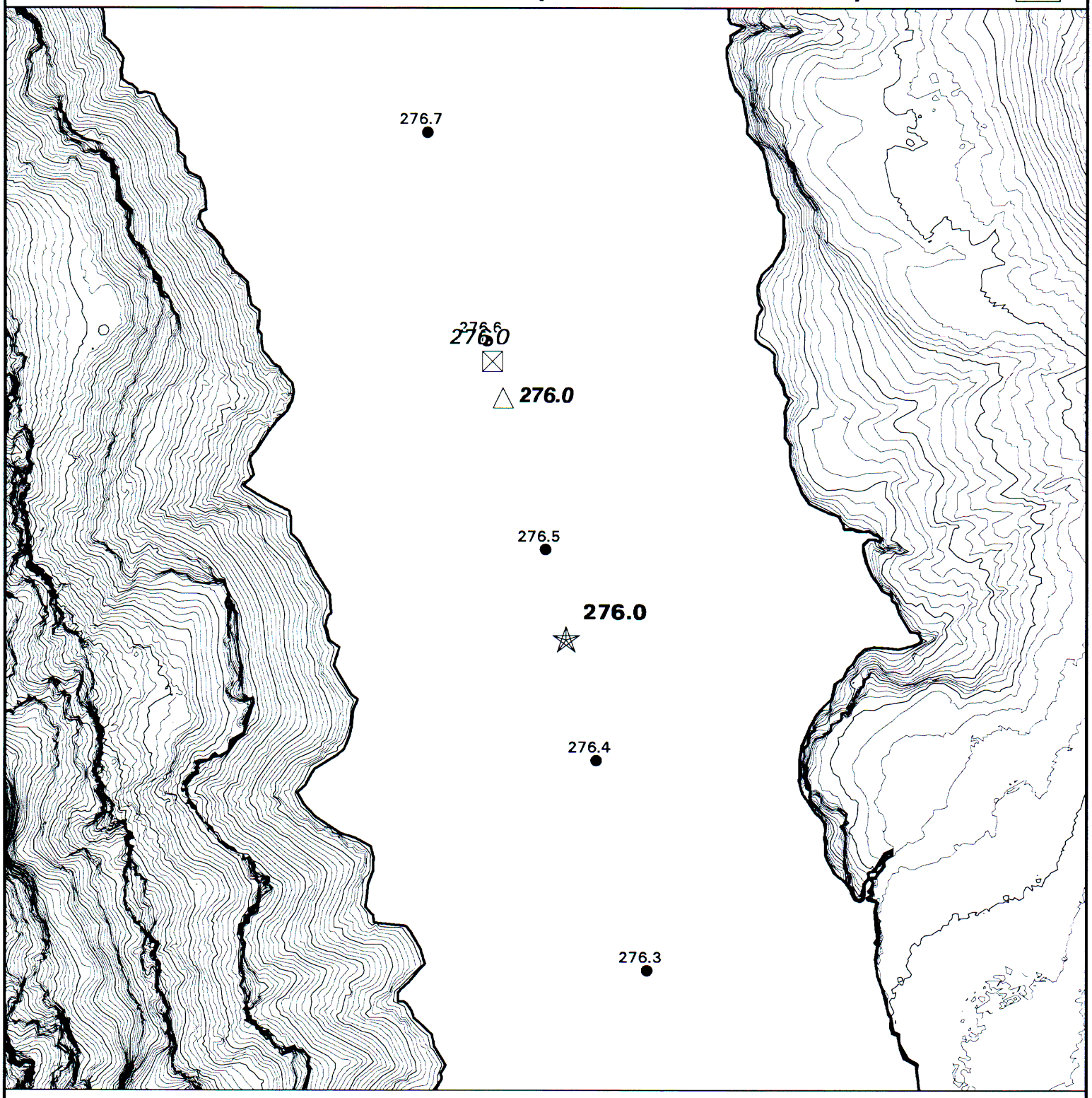

- GCMRC River Miles (Circle)
- **USGS Birdseye Mileage (Star)**
- ***Belknap River Guide (Triangle)***
- *Stevens River Guide (Square)*
- Two & Ten-Meter Contours
  With One-Meter River-Surface Elevations
- Camps (S=small, M=medium & L=large)
- Shoreline (8,000 CFS)

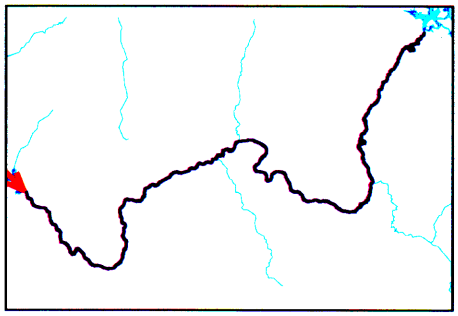

MILES

0 — 0.1

0 — 0.1 — 0.2

KILOMETERS

Scale 1:4,000
Four inches = Quarter Mile

Map location – K:/RIVERGUIDE2002/RM276_5.MAP
Map created on August 27, 2002 by mbreedlove

River Mile 277

GCMRC Centerline with Stevens, Belknap, and USGS River Guide Mile Systems

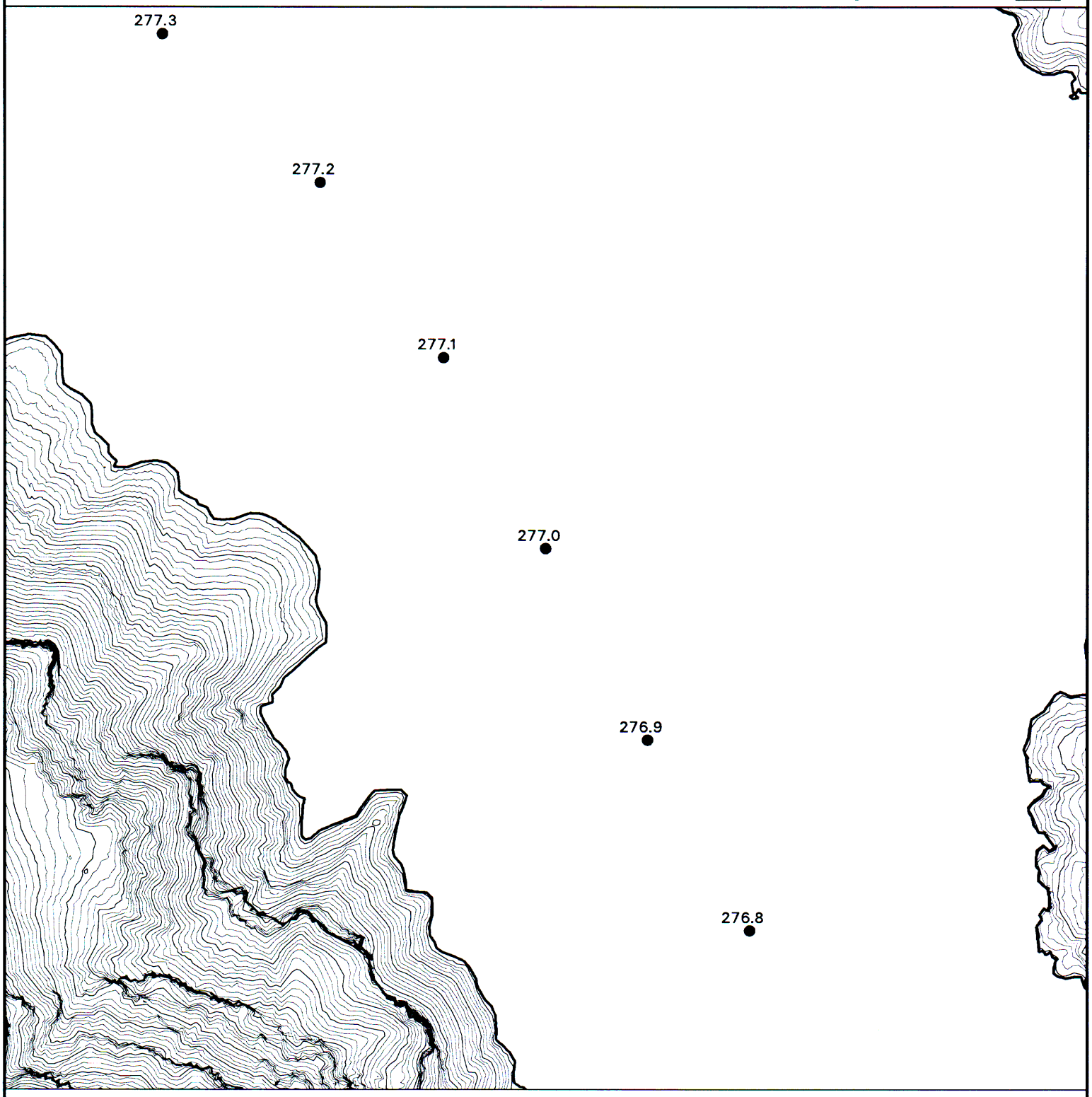

- GCMRC River Miles (Circle)
- **USGS Birdseye Mileage (Star)**
- ***Belknap River Guide (Triangle)***
- *Stevens River Guide (Square)*
- Two & Ten-Meter Contours
  With One-Meter River-Surface Elevations
- Camps (S=small, M=medium & L=large)
- Shoreline (8,000 CFS)

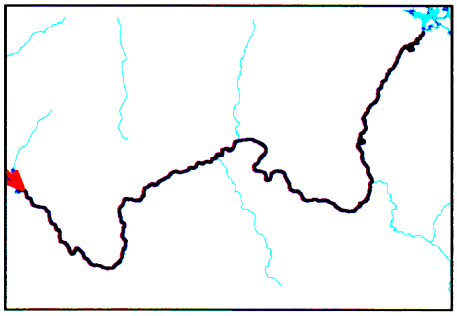

MILES

0 — 0.1

0 — 0.1 — 0.2

KILOMETERS

Scale 1:4,000
Four inches = Quarter Mile

Map location – K:/RIVERGUIDE2002/RM277.MAP
Map created on August 27, 2002 by mbreedlove

River Mile 277.5

GCMRC Centerline with Stevens, Belknap, and USGS River Guide Mile Systems

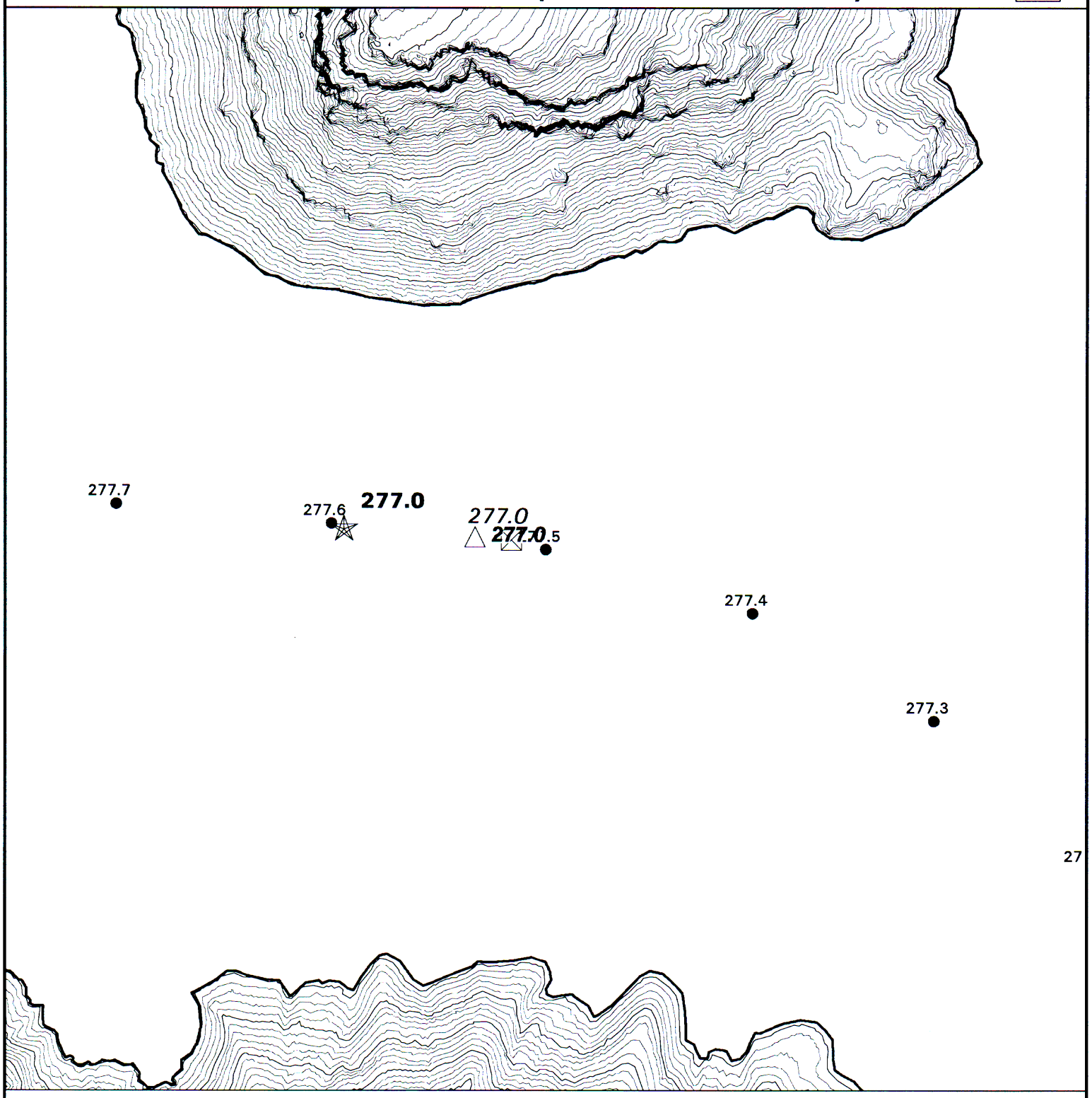

- GCMRC River Miles (Circle)
- **USGS Birdseye Mileage (Star)**
- ***Belknap River Guide (Triangle)***
- *Stevens River Guide (Square)*
- Two & Ten-Meter Contours
  With One-Meter River-Surface Elevations
- Camps (S=small, M=medium & L=large)
- Shoreline (8,000 CFS)

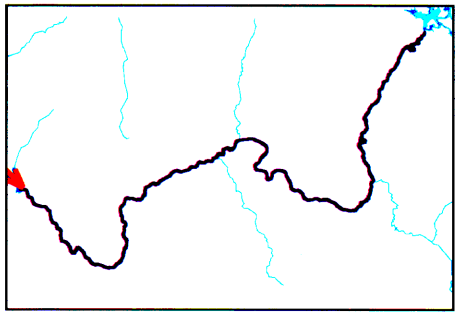

MILES

0 0.1

0 0.1 0.2

KILOMETERS

Scale 1:4,000
Four inches = Quarter Mile

Map location – K:/RIVERGUIDE2002/RM277_5.MAP
Map created on August 27, 2002 by mbreedlove

River Mile 278

GCMRC Centerline with Stevens, Belknap, and USGS River Guide Mile Systems

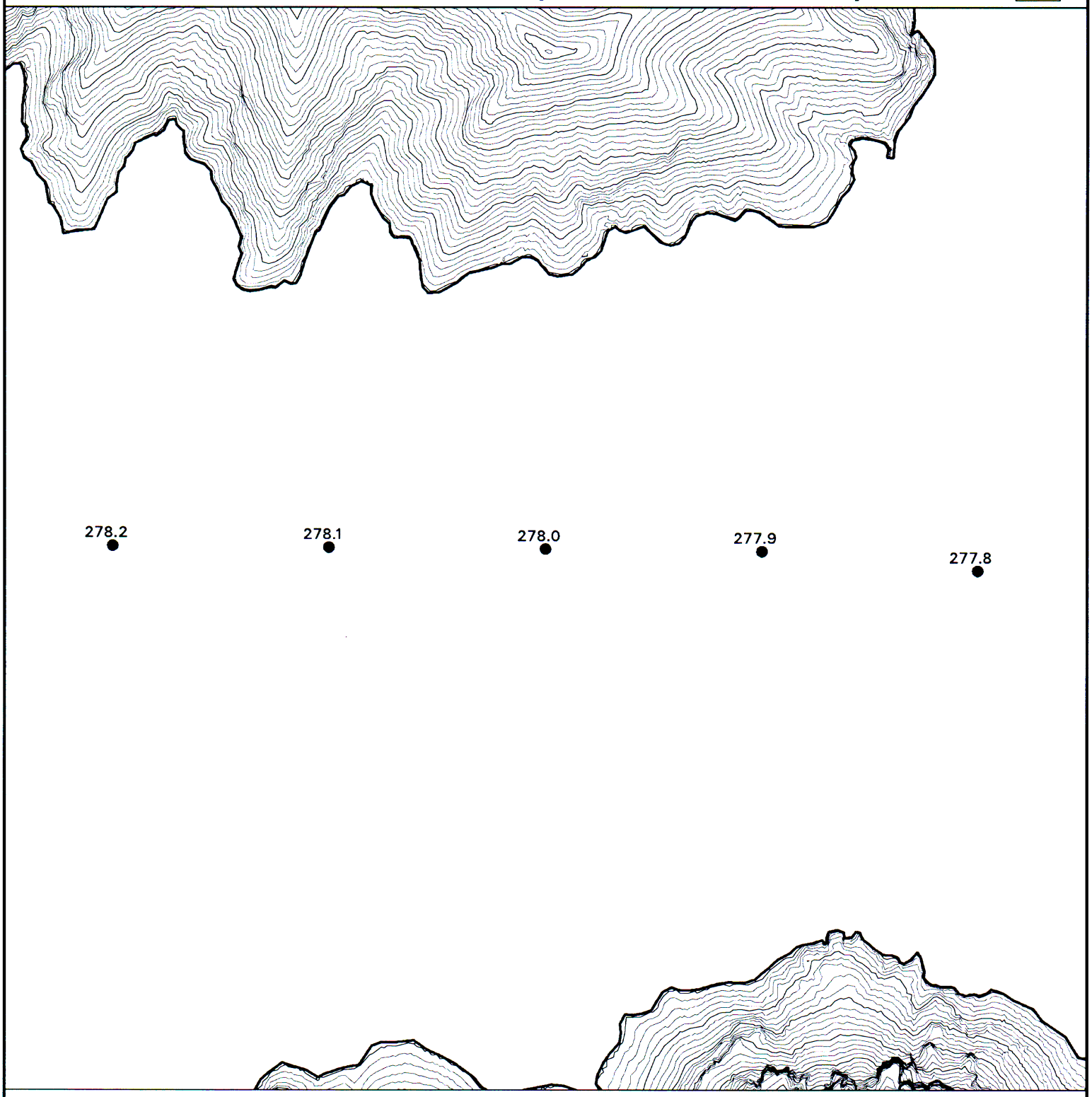

- GCMRC River Miles (Circle)
- **USGS Birdseye Mileage (Star)**
- ***Belknap River Guide (Triangle)***
- *Stevens River Guide (Square)*
- Two & Ten-Meter Contours
  With One-Meter River-Surface Elevations
- Camps (S=small, M=medium & L=large)
- Shoreline (8,000 CFS)

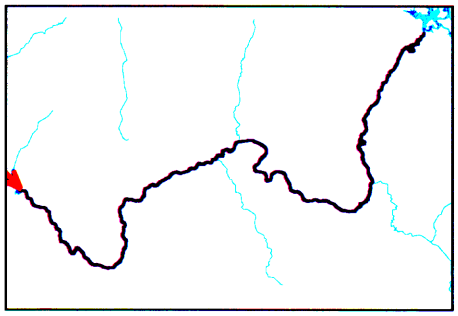

MILES

0 0.1

0 0.1 0.2

KILOMETERS

Scale 1:4,000
Four inches = Quarter Mile

Map location – K:/RIVERGUIDE2002/RM278.MAP
Map created on August 27, 2002 by mbreedlove

River Mile 278.5

GCMRC Centerline with Stevens, Belknap, and USGS River Guide Mile Systems

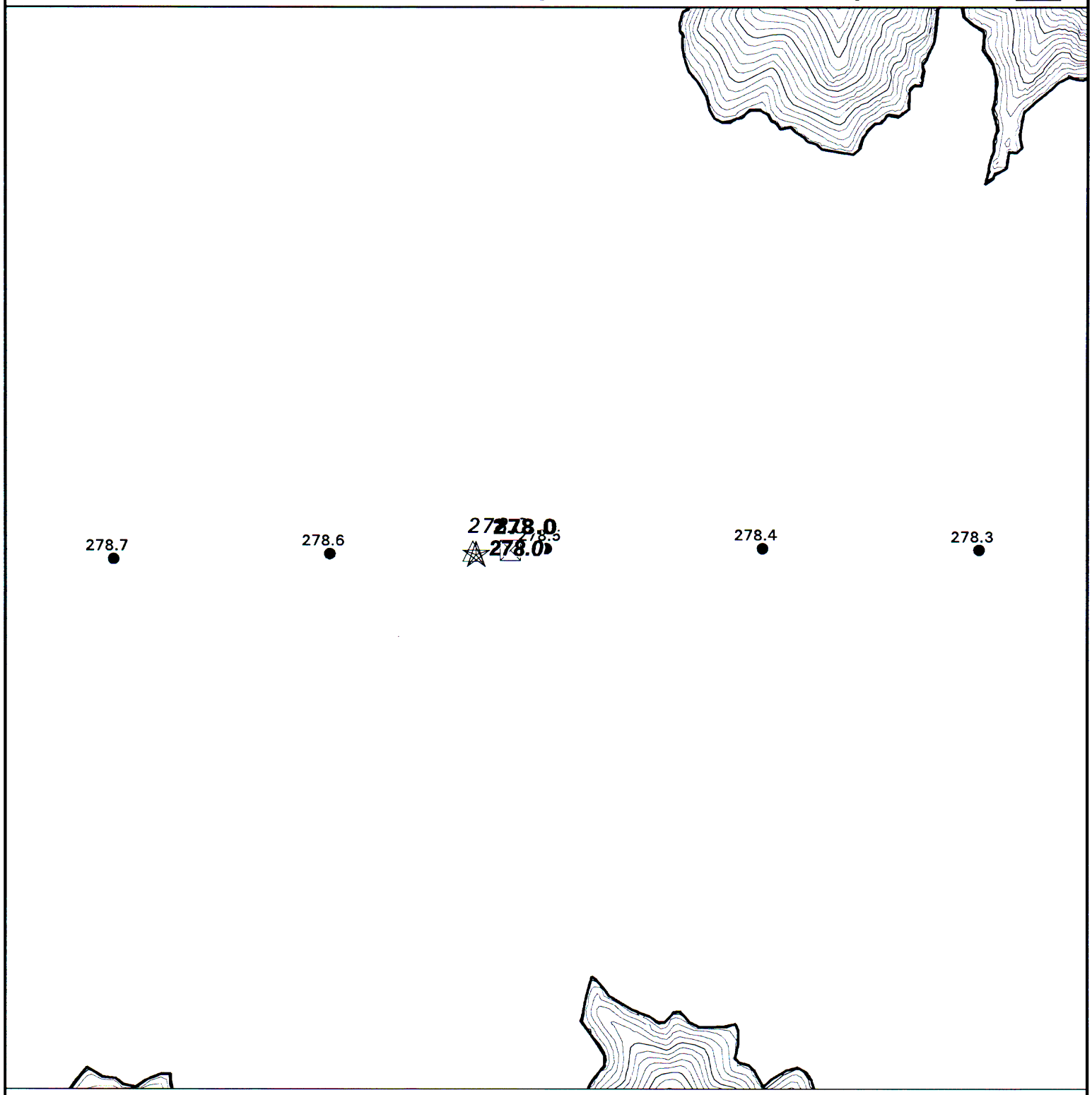

- GCMRC River Miles (Circle)
- **USGS Birdseye Mileage (Star)**
- ***Belknap River Guide (Triangle)***
- *Stevens River Guide (Square)*
- Two & Ten-Meter Contours
  With One-Meter River-Surface Elevations
- Camps (S=small, M=medium & L=large)
- Shoreline (8,000 CFS)

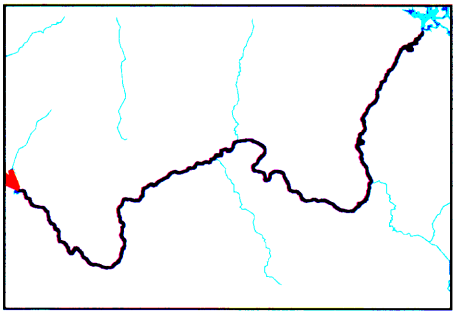

MILES

0 — 0.1

0 — 0.1 — 0.2

KILOMETERS

Scale 1:4,000
Four inches = Quarter Mile

Map location – K:/RIVERGUIDE2002/RM278_5.MAP
Map created on August 27, 2002 by mbreedlove

River Mile 279

GCMRC Centerline with Stevens, Belknap, and USGS River Guide Mile Systems



- GCMRC River Miles (Circle)
- **USGS Birdseye Mileage (Star)**
- ***Belknap River Guide (Triangle)***
- *Stevens River Guide (Square)*
- Two & Ten-Meter Contours
  With One-Meter River-Surface Elevations
- Camps (S=small, M=medium & L=large)
- Shoreline (8,000 CFS)

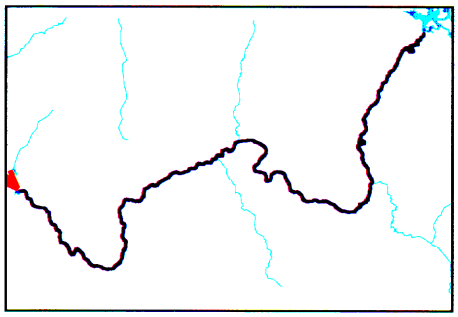

MILES

0 — 0.1

0 — 0.1 — 0.2

KILOMETERS

Scale 1:4,000
Four inches = Quarter Mile

Map location – K:/RIVERGUIDE2002/RM279.MAP
Map created on August 27, 2002 by mbreedlove

River Mile 279.5

GCMRC Centerline with Stevens, Belknap, and USGS River Guide Mile Systems



- GCMRC River Miles (Circle)
- **USGS Birdseye Mileage (Star)**
- ***Belknap River Guide (Triangle)***
- *Stevens River Guide (Square)*
- Two & Ten-Meter Contours
  With One-Meter River-Surface Elevations
- Camps (S=small, M=medium & L=large)
- Shoreline (8,000 CFS)

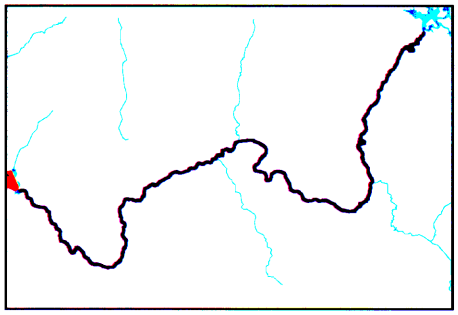

MILES

0 0.1

0 0.1 0.2

KILOMETERS

Scale 1:4,000
Four inches = Quarter Mile

Map location – K:/RIVERGUIDE2002/RM279_5.MAP
Map created on August 27, 2002 by mbreedlove