Operation of Glen Canyon Dam

Final Environmental Impact Statement

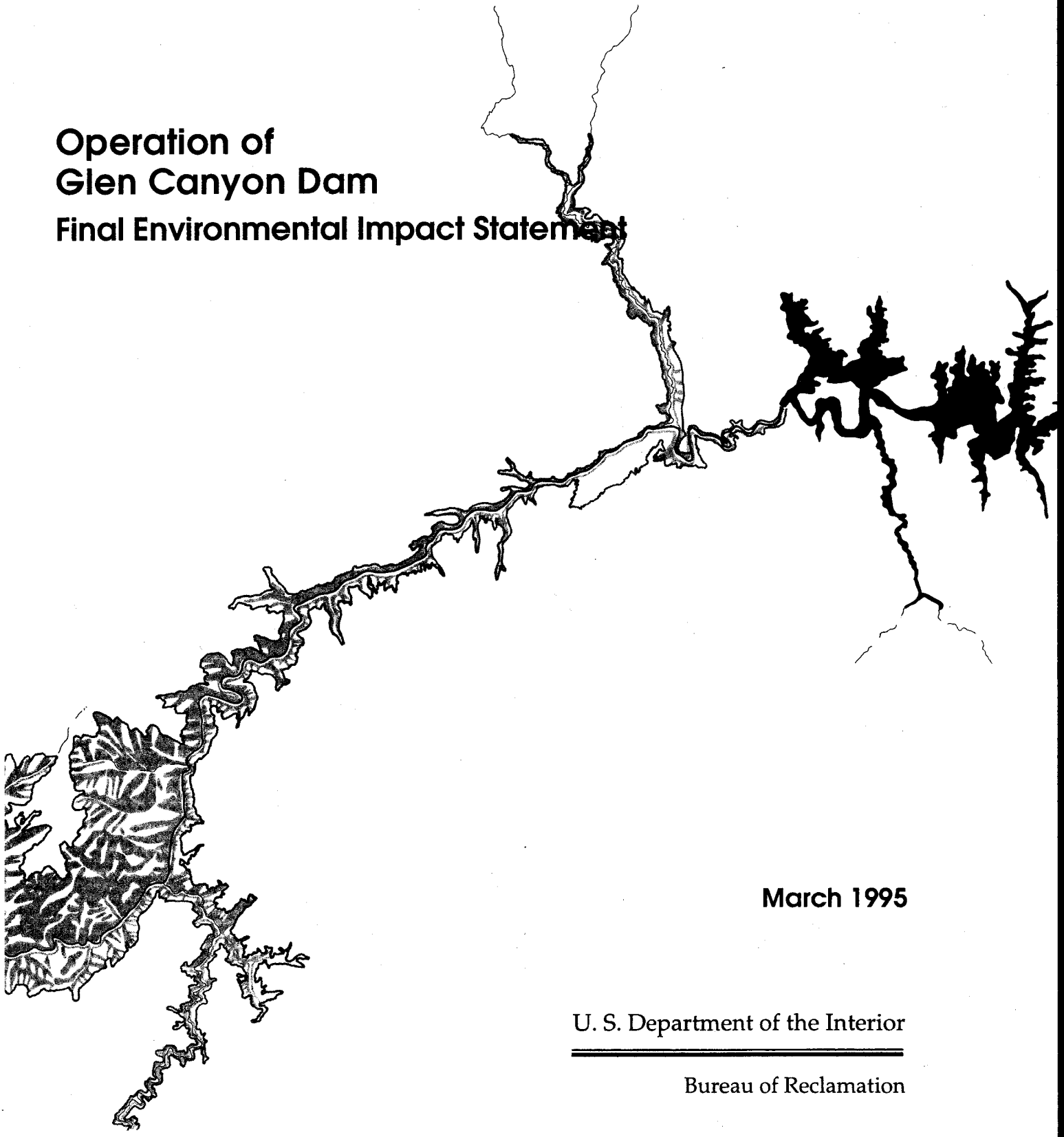

March 1995

U. S. Department of the Interior

Bureau of Reclamation

Acronyms and Abbreviations

AGC	Automatic generation control
AGFD	Arizona Game and Fish Department
AMP	Adaptive Management Program
AMWG	Adaptive Management Work Group
AOP	Annual Operating Plan
BIA	Bureau of Indian Affairs
CFR	Code of Federal Regulations
cfs	Cubic feet per second
Corps	U.S. Army Corps of Engineers
CROD	Contract rate of delivery
CRSM	Colorado River Simulation Model
CRSP	Colorado River Storage Project
CRSS	Colorado River Simulation System
DO	Dissolved oxygen
DOE	Department of Energy
EA	Environmental assessment
EIS	Environmental impact statement
°F	Degree Fahrenheit
FERC	Federal Energy Regulatory Commission
FONSI	Finding of no significant impact
FWCA	Fish and Wildlife Coordination Act
FWS	U.S. Fish and Wildlife Service
GCES	Glen Canyon Environmental Studies
GCPA	Grand Canyon Protection Act
GLCA	Glen Canyon National Recreation Area
GRCA	Grand Canyon National Park
GWh	Gigawatthour
IMPLAN	U.S. Forest Service input-output economic model
hr	Hour
IPP	Inland Power Pool
kV	Kilovolt
kW	Kilowatt
kWh	Kilowatthour
LCR	Little Colorado River
maf	Million acre-feet
mg/L	Milligrams per liter
mm	millimeter
MW	Megawatt
MWh	Megawatthour
NEPA	National Environmental Policy Act
NERC	North American Electrical Reliability Council
NHWZ	New high water zone
NO_x	Nitrogen oxide
NPS	National Park Service
OHWZ	Old high water zone
P.L.	Public Law
Reclamation	Bureau of Reclamation
RM	River mile
ROD	Record of decision
SLCA/IP	Salt Lake City Area Integrated Projects
SO_2	Sulfur dioxide
SRP	Salt River Project
USC	United States Code
USGS	U.S. Geological Survey
WAUC	Western Area Upper Colorado
Western	Western Area Power Administration
WSCC	Western Systems Coordinating Council
>	Greater than
<	Less than

Final Environmental Impact Statement
Operation of Glen Canyon Dam
Colorado River Storage Project
Coconino County, Arizona

Cooperating Agencies:

U.S. Department of the Interior
Bureau of Reclamation (lead agency)
Bureau of Indian Affairs
Fish and Wildlife Service
National Park Service
U.S. Department of Energy
Western Area Power Administration
Arizona Game and Fish Department
Hopi Tribe
Hualapai Tribe
Navajo Nation
San Juan Southern Paiute Tribe
Southern Paiute Consortium
Zuni Pueblo

For Further Information Contact:

Mr. Gordon S. Lind
Colorado River Studies Office
Bureau of Reclamation
125 South State Street, Room 6107
Salt Lake City UT 84138-1102
(801) 524-5479

This final environmental impact statement (EIS) analyzes the impacts of operations from 1963 to 1990 (baseline conditions) and alternative operations of Glen Canyon Dam on downstream environmental and cultural resources of Glen and Grand Canyons. Alternative operations evaluated include three that would provide steady flows and six, including no action, that would provide various levels of fluctuating flows. Additional measures have been combined with the alternative operations, where appropriate, either to mitigate adverse impacts of the alternative or to enhance resources. The EIS team and the cooperating agencies attempted to balance benefits to all resources in identifying a preferred alternative. As a result of comments on the draft EIS and discussions with the U.S. Fish and Wildlife Service, the preferred alternative described in the draft EIS was modified for the final EIS. The preferred alternative is the Modified Low Fluctuating Flow Alternative.

This final EIS was prepared in compliance with the National Environmental Policy Act and Bureau of Reclamation procedures and is intended to serve environmental review and consultation requirements pursuant to Executive Order 11988 (Floodplain Management), Executive Order 11990 (Wetlands Protection), National Historical Preservation Act (Section 106), Fish and Wildlife Coordination Act, and Endangered Species Act (Section 7c). This final EIS will be used by decisionmakers in the Bureau of Reclamation and the Department of the Interior and is provided for public information. A record of decision can be approved 30 days after publication of release of the final EIS in the *Federal Register*. Any decision regarding the operation of Glen Canyon Dam as well as opportunities for future public involvement will be well publicized.

Contents

	Page
General location map	Frontispiece
Chapter I Purpose of and need for action	1
Background	2
Cooperating agencies	3
Management responsibilities	4
Document organization	5
Location and setting	5
Grand Canyon National Park	6
Historical perspective	6
Predam flows	6
Postdam flows (historic operations)	6
Glen Canyon Dam operations	7
Authorities and institutional constraints	8
Grand Canyon Protection Act of 1992 (Public Law 102-575)	8
Law of the River	8
National parks	9
Environmental	9
Cultural preservation	9
Native American	10
Glen Canyon Environmental Studies	10
Phase I (1982-88)	10
Phase II (1988-present)	11
Relationship between Glen Canyon Dam EIS and Electric Power Marketing EIS	11
Scoping summary	12
Public issues and concerns	12
Significant issues identified for detailed analysis	13
Public review of draft EIS	14
Chapter II Description of alternatives	15
Process used to formulate alternatives	15
Alternatives considered in detail	16
Unrestricted fluctuating flows	19
No Action Alternative	19
Maximum Powerplant Capacity Alternative	24
Restricted fluctuating flows	24
High Fluctuating Flow Alternative	26
Moderate Fluctuating Flow Alternative	27
Modified Low Fluctuating Flow Alternative (Preferred Alternative)	27
Interim Low Fluctuating Flow Alternative	29
Steady flows	30
Existing Monthly Volume Steady Flow Alternative	32
Seasonally Adjusted Steady Flow Alternative	32
Year-Round Steady Flow Alternative	33
Common elements	33
Adaptive management	34
Monitoring and protecting cultural resources	38
Flood frequency reduction measures	39

Contents

	Page
Beach/habitat-building flows	40
New population of humpback chub	41
Further study of selective withdrawal	42
Emergency exception criteria	43
Mitigation	43
Power adjustments	43
Permits and regulatory approvals	44
Alternatives considered and eliminated from detailed study	44
Run-of-the-River Alternative	44
Evaluation of alternative	46
Conclusions	47
Historic Pattern Alternative	47
Evaluation of alternative	48
Conclusions	48
Reregulated Flow Alternative	48
Evaluation of alternative	49
Conclusions	51
Concepts eliminated from detailed study	52
Sand pumping	52
Beach protection	52
Remove Glen Canyon Dam	53
Move hydropower peaking from Glen Canyon Dam to Hoover Dam	53
Summary comparison of alternatives and impacts	54
Resource Management Objectives	54
Chapter III Affected environment	67
Setting	67
Immediate area	67
Colorado River region	68
Geology	68
Climate	69
Colorado River system resource linkages	69
Water volume and pattern of release	70
Sediment transport and its effect on other resources	72
Flows, sediment, and downstream resources	73
Aquatic resources	73
Terrestrial resources	75
Summary	76
Water	76
Streamflows	77
Predam streamflows	77
Postdam streamflows	79
Downstream transformation of fluctuating releases	81
Travel time of water	81
Tributary flows	81
Floodflows and other spills	81
Reservoir storage	83
Water allocation deliveries	83
Upper Basin yield determination	84

Contents

	Page
Water quality	85
Lake Powell	85
Colorado River below Glen Canyon Dam	88
Sediment	89
Background	89
Riverbed sand	90
Delivery to the Colorado River	90
Main channel transport and storage	93
Sandbars (beaches and backwaters)	97
Recirculation zones (eddies)	98
Silt and clay	100
Sandbar deposition and erosion	101
High terraces	103
Debris fans and rapids	104
Lake deltas	105
Lake Powell deltas	106
Lake Mead delta	108
Fish	109
Aquatic food base	110
Cladophora and associated diatoms	111
Other aquatic food sources	112
Native fish	114
Endangered species	114
Other native fish	116
Mainstem reproduction	116
Tributary reproduction	117
Mainstem recruitment and growth	118
Non-native warmwater and coolwater fish	119
Mainstem reproduction	119
Tributary reproduction	120
Mainstem recruitment and growth	121
Interactions between native and non-native fish	121
Striped bass and other predators	121
Establishment and expansion of other competitors	122
Trout	122
Adult stranding mortality	123
Glen Canyon reproduction and recruitment	124
Downstream reproduction and recruitment	125
Growth and condition	125
Vegetation	125
Riparian vegetation	125
Woody plants	126
Emergent marsh plants	129
Wildlife and habitat	130
Riparian habitat (woody and emergent marsh plants)	131
Mammals	131
Birds	132
Amphibians and reptiles	132
Terrestrial invertebrates	134

Contents

	Page
Wintering waterfowl (aquatic food base)	135
Endangered and other special status species	135
Endangered species	136
Humpback chub	136
Razorback sucker	137
Bald eagle	137
Peregrine falcon	138
Kanab ambersnail	139
Other special status species	139
Flannelmouth sucker	139
Southwestern willow flycatcher	139
Arizona species of concern	139
Cultural resources	140
Archeological sites	140
Native American traditional cultural properties and resources	141
Havasupai Tribe	141
Hopi Tribe	141
Hualapai Tribe	143
Navajo Nation	144
Southern Paiute Tribe	145
Zuni Tribe	145
Air quality	146
Grand Canyon air quality	146
Sulfates	147
Regional air quality	148
Recreation	148
Fishing	149
Fishing in Glen Canyon	149
Fishing in Grand Canyon	151
Day rafting	151
Trip attributes	152
Navigability, access, and boating safety	152
White-water boating	152
River trip attributes	153
Wilderness values	154
Safety	155
Handicapped accessibility	155
Camping beaches	156
Lake activities and facilities	159
Recreation at Lake Powell	159
Navigability of upper Lake Mead	160
Economics of recreational use	160
Recreation use	160
Net economic value of recreation	161
Regional economic activity	162
Recreation, economics, and Indian Tribes	164
Hydropower	166
Power operations	166
Operational flexibility	167

Page

Power marketing . . . 170
Long-term firm power . . . 170
Short-term firm power . . . 171
Nonfirm energy . . . 171
SLCA/IP post-1989 power marketing criteria . . . 171
Marketable resources . . . 171
Wholesale and retail power rates . . . 172
Regional economic activity . . . 173
Non-use value . . . 173
Market value, non-market value, and non-use value . . . 174
Conceptual basis for non-use value . . . 174
Evidence of relative magnitude of use and non-use value . . . 175
Potential non-use value for hydroelectric power . . . 175
Implications of non-use values . . . 175
Estimating non-use value for this EIS . . . 176
Focus group investigation . . . 176

Chapter IV Environmental consequences . . . 177
Water . . . 177
Analysis methods . . . 177
Summary of impacts: water . . . 178
Unrestricted fluctuating flows . . . 180
No Action Alternative . . . 180
Maximum Powerplant Capacity Alternative . . . 184
Restricted fluctuating flows . . . 184
High Fluctuating Flow Alternative . . . 185
Moderate Fluctuating Flow Alternative . . . 185
Modified Low Fluctuating Flow Alternative . . . 186
Interim Low Fluctuating Flow Alternative . . . 186
Steady flows . . . 186
Existing Monthly Volume Steady Flow Alternative . . . 186
Seasonally Adjusted Steady Flow Alternative . . . 187
Year-Round Steady Flow Alternative . . . 189
Sediment . . . 191
Analysis methods . . . 191
Summary of impacts: sediment . . . 192
Riverbed sand . . . 194
Sandbars (beaches and backwaters) . . . 195
High terraces . . . 197
Debris fans and rapids . . . 198
Lake deltas . . . 198
Unrestricted fluctuating flows . . . 199
No Action Alternative . . . 199
Maximum Powerplant Capacity Alternative . . . 202
Restricted fluctuating flows . . . 202
Riverbed sand . . . 202
Sandbars (beaches and backwaters) . . . 202
High terraces . . . 202
Debris fans and rapids . . . 203

Contents

	Page
Lake deltas	203
High Fluctuating Flow Alternative	203
Moderate Fluctuating Flow Alternative	204
Modified Low Fluctuating Flow Alternative	204
Interim Low Fluctuating Flow Alternative	205
Steady flows	205
Riverbed sand	206
Sandbars (beaches and backwaters)	206
High terraces	206
Debris fans and rapids	207
Lake deltas	207
Existing Monthly Volume Steady Flow Alternative	207
Seasonally Adjusted Steady Flow Alternative	208
Year-Round Steady Flow Alternative	209
Fish	209
Analysis methods	210
Aquatic food base	210
Native fish	210
Non-native warmwater and coolwater fish	211
Interactions between native and non-native fish	211
Trout	211
Summary of impacts: fish	211
Aquatic food base	211
Native fish	211
Non-native warmwater and coolwater fish	215
Interactions between native and non-native fish	215
Trout	216
Unrestricted fluctuating flows	216
No Action Alternative	216
Maximum Powerplant Capacity Alternative	219
Restricted fluctuating flows	220
High Fluctuating Flow Alternative	221
Moderate Fluctuating Flow Alternative	222
Modified Low Fluctuating Flow Alternative	223
Interim Low Fluctuating Flow Alternative	224
Steady flows	225
Existing Monthly Volume Steady Flow Alternative	227
Seasonally Adjusted Steady Flow Alternative	228
Year-Round Steady Flow Alternative	229
Vegetation	230
Analysis methods	231
Woody plants	231
Emergent marsh plants	235
Summary of impacts: vegetation	236
Unrestricted fluctuating flows	239
No Action Alternative	239
Maximum Powerplant Capacity Alternative	239

Page

Restricted fluctuating flows . . . 240
High Fluctuating Flow Alternative . . . 240
Moderate Fluctuating Flow Alternative . . . 240
Modified Low Fluctuating Flow Alternative . . . 241
Interim Low Fluctuating Flow Alternative . . . 242
Steady flows . . . 242
Existing Monthly Volume Steady Flow Alternative . . . 242
Seasonally Adjusted Steady Flow Alternative . . . 243
Year-Round Steady Flow Alternative . . . 244
Wildlife and habitat . . . 244
Analysis methods . . . 245
Woody and emergent marsh plants . . . 245
Aquatic food base . . . 246
Summary of impacts: wildlife and habitat . . . 246
Unrestricted fluctuating flows . . . 248
No Action Alternative . . . 248
Maximum Powerplant Capacity Alternative . . . 248
Restricted fluctuating flows . . . 248
High Fluctuating Flow Alternative . . . 249
Moderate Fluctuating Flow Alternative . . . 249
Modified Low Fluctuating Flow Alternative . . . 249
Interim Low Fluctuating Flow Alternative . . . 250
Steady flows . . . 250
Existing Monthly Volume Steady Flow Alternative . . . 250
Seasonally Adjusted Steady Flow Alternative . . . 251
Year-Round Steady Flow Alternative . . . 251
Endangered and other special status species . . . 252
Analysis methods . . . 253
Summary of impacts: endangered and other special status species . . . 253
Unrestricted fluctuating flows . . . 256
No Action Alternative . . . 256
Maximum Powerplant Capacity Alternative . . . 257
Restricted fluctuating flows . . . 257
High Fluctuating Flow Alternative . . . 257
Moderate Fluctuating Flow Alternative . . . 258
Modified Low Fluctuating Flow Alternative . . . 258
Interim Low Fluctuating Flow Alternative . . . 259
Steady flows . . . 259
Existing Monthly Volume Steady Flow Alternative . . . 259
Seasonally Adjusted Steady Flow Alternative . . . 259
Year-Round Steady Flow Alternative . . . 260
Cultural resources . . . 260
Summary of impacts: cultural resources . . . 261
Unrestricted fluctuating flows . . . 264
No Action Alternative . . . 264
Maximum Powerplant Capacity Alternative . . . 268
Restricted fluctuating flows . . . 268
High Fluctuating Flow Alternative . . . 268
Moderate Fluctuating Flow Alternative . . . 269

Contents

	Page
Modified Low Fluctuating Flow Alternative	269
Interim Low Fluctuating Flow Alternative	269
Steady flows	270
Existing Monthly Volume Steady Flow Alternative	270
Seasonally Adjusted Steady Flow Alternative	271
Year-Round Steady Flow Alternative	271
Air quality	271
Analysis methods	272
Summary of impacts: air quality	272
Unrestricted fluctuating flows	274
No Action Alternative	274
Maximum Powerplant Capacity Alternative	274
Restricted fluctuating and steady flow alternatives	274
Recreation	274
Analysis methods	275
Summary of impacts: recreation	275
Fishing	275
Day rafting	277
White-water boating	277
Lake activities and facilities	279
Unrestricted fluctuating flows	280
No Action Alternative	280
Maximum Powerplant Capacity Alternative	283
Restricted fluctuating flows	283
High Fluctuating Flow Alternative	284
Moderate Fluctuating Flow Alternative	285
Modified Low Fluctuating Flow Alternative	286
Interim Low Fluctuating Flow Alternative	287
Steady flows	287
Existing Monthly Volume Steady Flow Alternative	288
Seasonally Adjusted Steady Flow Alternative	289
Year-Round Steady Flow Alternative	290
Economics of recreational use	290
Analysis methods	290
Summary of impacts on recreation economics	291
Unrestricted fluctuating flows	293
Restricted fluctuating flows	294
Steady flows	296
Hydropower	297
Analysis methods	297
Summary of impacts: hydropower	299
Power operations	301
Power marketing	301
Unrestricted fluctuating flows	306
No Action Alternative	306
Maximum Powerplant Capacity Alternative	307
Restricted fluctuating flows	307
Power operations	307
Power marketing	311

Page

High Fluctuating Flow Alternative . . . 311
Moderate Fluctuating Flow Alternative . . . 311
Modified Low Fluctuating Flow Alternative . . . 312
Interim Low Fluctuating Flow Alternative . . . 312
Steady flows . . . 313
Power operations . . . 313
Power marketing . . . 313
Existing Monthly Volume Steady Flow Alternative . . . 313
Seasonally Adjusted Steady Flow Alternative . . . 314
Year-Round Steady Flow Alternative . . . 314
Non-use value . . . 314
Pilot test . . . 315
Full-scale study . . . 315
Possible results of non-use value study . . . 316
Cumulative impacts . . . 316
Power . . . 316
Air quality . . . 317
Unavoidable adverse impacts . . . 317
Relationship between short-term uses and long-term productivity . . . 318
Irreversible and irretrievable commitments of resources . . . 318
Indian Trust Assets . . . 318
Other concerns . . . 318
Impacts on other Federal and non-Federal projects and plans . . . 319
Management plans . . . 319
Western's power marketing . . . 319
State of Arizona . . . 320

Chapter V Consultation and coordination . . . 321
Background . . . 321
Glen Canyon Environmental Studies . . . 321
GCES Phase I . . . 321
GCES Phase II . . . 322
Cooperating agencies . . . 322
Consultation . . . 323
Public involvement . . . 323
Scoping . . . 324
Resources . . . 325
Social values . . . 326
Summary of public meetings on preliminary alternatives . . . 327
Alternatives selected for detailed analysis . . . 328
Public review of draft EIS . . . 328
Public information sessions . . . 328
Public hearings . . . 328
Public comments . . . 328
Distribution list . . . 329
Copies distributed by Commissioner's Office, Washington, DC . . . 329
Federal agencies . . . 329
Congressional delegations . . . 329

Contents

	Page
Copies distributed by Upper Colorado Regional Office, Salt Lake City, Utah	329
Federal agencies	329
State government agencies	330
Indian Tribes	331
Libraries	331
Scientific oversight and review	333
Interested organizations	333
List of preparers	LP-1
Conversion tables	
Glossary	G-1
Bibliography	B-1
Index	Index-1
Attachments	
1 Environmental Commitments	Att-1
2 Grand Canyon Protection Act	Att-3
3 Long-Range Operating Criteria	Att-7
4 Fish and Wildlife Consultation	Att-11
5 Programmatic Agreement on Cultural Resources	Att-25
6 Supporting Data on Alternatives	Att-33

Tables

		Page
II-1	Operating limits of alternatives identified for detailed analysis	18
II-2	Percent of days that minimum and maximum releases and daily fluctuations occur under the alternatives	16
II-3	Flow parameters under the High Fluctuating Flow Alternative	26
II-4	Flow parameters under the Moderate Fluctuating Flow Alternative	27
II-5	Flow parameters under the Modified Low and Interim Low Fluctuating Flow Alternatives	28
II-6	Example beach/habitat-building peak discharges and monthly volumes	40
II-7	Summary comparison of alternatives and impacts	58
III-1	High predam and postdam Colorado River flows below Glen Canyon Dam	78
III-2	Median predam and postdam monthly flows at Lees Ferry	79

Tables

		Page
III-3	Historic minimum and maximum hourly releases and daily fluctuations, 1965-89	81
III-4	Recorded flows of principal tributaries to the Colorado River in Grand Canyon through 1990	83
III-5	Historic Colorado River consumptive water use, Lower Basin	85
III-6	Colorado River consumptive water use, Upper Basin	85
III-7	Hydraulic characteristics of geologic reaches within Grand Canyon	94
III-8	Major Lake Powell sediment deltas	107
III-9	Native fish of Glen and Grand Canyons	114
III-10	Introduced fish present in the Colorado River through Glen and Grand Canyons	120
III-11	Wild trout fishery disignations in Grand Canyon	151
III-12	Average area in square feet of campsites by size class and discharge for 1991	157
III-13	Distribution of camping beaches by reach	158
III-14	Density as a function of lake surface area	159
III-15	Net economic value of recreation	162
III-16	Number of nonresident trips, direct expenditures by nonresident river-based recreators, and estimated local economic activity generated in the region in 1991	164
IV-1	Summary of anticipated impacts on water during the 50-year period of analysis by alternative	179
IV-2	Projected median monthly release volumes under the No Action Alternative	180
IV-3	Existing Monthly Volume Steady Flow Alternative projected median streamflows	186
IV-4	Seasonally Adjusted Steady Flow Alternative projected median streamflows	189
IV-5	Year-Round Steady Flow Alternative projected median streamflows	189
IV-6	Summary of anticipated impacts on sediment by alternative	193
IV-7	Sand transport capacity and probability of net gain in sand storage in the Colorado River	195
IV-8	Summary of anticipated impacts on fish by alternative	212
IV-9	Change in river stage and wetted perimeter associated with reliable minimum flows under each alternative at three sites below Glen Canyon Dam	214
IV-10	Summary of anticipated impacts on vegetation during the short-term period of analysis by alternative	237
IV-11	Anticipated impacts to (indicators of) wildlife and habitat during the period of short-term analysis by alternative	247

Tables

		Page
IV-12	Summary of anticipated impacts on habitat conditions for endangered and other special status species during the short-term period of analysis by alternative	254
IV-13	Summary of anticipated impacts on cultural resources by alternative	262
IV-14	Summary of anticipated impacts on air quality during the 50-year period of analysis by alternative	273
IV-15	Summary of anticipated impacts on recreation by alternative	276
IV-16	Stage change in the Glen Canyon reach by alternative	277
IV-17	Comparison of campable area by alternative	279
IV-18	Change in equivalent annual value and net present value of recreation for the 50-year planning period	292
IV-19	Net economic benefits of recreation for representative years under the No Action, Maximum Powerplant Capacity, and High Fluctuating Flow Alternatives	293
IV-20	Net economic benefits of recreation for representative years under the Moderate Fluctuating Flow Alternative	294
IV-21	Net economic benefits of recreation for representative years under the Modified Low Fluctuating Flow Alternative	294
IV-22	Net economic benefits of recreation for representative years under the Interim Low Fluctuating Flow Alternative	295
IV-23	Net economic benefits of recreation for representative years under the Existing Monthly Volume Steady Flow Alternative	295
IV-24	Net economic benefits of recreation for representative years under the Seasonally Adjusted Steady Flow Alternative	296
IV-25	Net economic benefits of recreation for representative years under the Year-Round Steady Flow Alternative	296
IV-26	Summary of anticipated impacts on hydropower during the 50-year period of analysis by alternative	300
IV-27	Financial impacts on large and small utilities by alternative	304
IV-28	Range of estimated small system retail power rates by alternative	305
IV-29	Comparison of emergency assistance under no action and interim operations	310
IV-30	Comparison of scheduled outage assistance under no action and interim flows	310

Figures

		Page
I-1	Ongoing interactive communication was essential to the Glen Canyon Dam EIS process	4
I-2	Photograph of Glen Canyon Dam and Powerplant showing water release capacities of the powerplant, outlet works, and spillways	7
II-1	Glen Canyon Dam EIS alternatives	17
II-2	Historic water releases from Glen Canyon Dam	20
II-3	Comparison of monthly volumes released during low, moderate, and high release years	21
II-4	Hourly releases for typical summer days with low, moderate, and high release volumes	22
II-5	Historic distributions of daily minimums, maximums, and fluctuations in cfs (1965-89)	22
II-6	Historic (1966-89) distribution of 1-hour ramp rates in cfs per hour	23
II-7	Example hourly releases under fluctuating flow alternatives compared to historic operations for low, moderate, and high release days in July	25
II-8	Steady flow alternatives compared to no action for low, moderate, and high release years	31
II-9	Changes in electrical load during steady research flows caused minor discharge fluctuations that were measured at U.S. Geological Survey gauging stations below the dam and at Lees Ferry	32
II-10	Organizational structure of the Adaptive Management Program	36
III-1	Photograph of Colorado River corridor looking downstream from Nankoweap Creek	71
III-2	As the river's sediment load increases downstream, the abundance of *Cladophora*, aquatic macroinvertebrates, and rainbow trout decreases	73
III-3	The effects of dam operations on linkages between acquatic and terrestrial resources are exemplified by the trout fishery	74
III-4	Insects are an important linkage between aquatic and terrestrial systems in Grand Canyon	76
III-5	The pattern of annual flows at Lees Ferry changed with completion of Glen Canyon Dam in 1963	78
III-6	Predam stage hydrographs at Phantom Ranch	79
III-7	Predam and postdam daily flows at Lees Ferry	80
III-8	The magnitude of daily fluctuations has been greater for low to moderate release years than for high release years	82
III-9	End-of-month storage in Lakes Powell and Mead since 1963	84
III-10	Generalized seasonal circulation patterns in Lake Powell	86
III-11	Annual peak flows (a) and estimated sand transport capacity (b) for the Colorado River at Lees Ferry from 1922 to 1990, both of which have been substantially reduced since dam closure	91
III-12	Annual sand contributions from the Paria River, LCR, and Kanab Creek	92

Figures

		Page
III-13	Cumulative sand supply increases with river mile, with large increases at the confluences of the Paria and Little Colorado Rivers	93
III-14	Geologic reaches within Grand Canyon	95
III-15	Cumulative sand storage between Lees Ferry and Phantom Ranch	96
III-16	Comparison of riverflow and computed sand load at the gauge above the LCR under steady and fluctuating flows within a 24-hour period	97
III-17	Relationship of sandbars and flow patterns	98
III-18	Cross section of the Colorado River	99
III-19	Conceptual change in relative number of backwaters (open return-current channels) during low flow seasons since the 1965 flood release	100
III-20	Conceptual cross section of a sandbar affected by fluctuating flows	102
III-21	Comparison of sandbars used as campsites based on inventories conducted in 1973, 1983, and 1991	103
III-22	Conceptual cross section of arroyos draining high terraces typically found in a wide reach of Grand Canyon	104
III-23	Lake Powell and major tributaries	106
III-24	Profile of Colorado River bed in 1958-59 and 1986	107
III-25	Profile of Colorado River bed and sediment deposits in Lake Mead	108
III-26	*Cladophora* declines with distance from the dam and *Oscillatoria* becomes codominant	112
III-27	Accumulation of *Cladophora* measured as (a) Chlorophyll a, and (b) in biomass	113
III-28	Spawning and egg incubation temperatures for native and non-native fish	116
III-29	Composition of native and non-native fish in the upper reach of the Colorado River mainstem	119
III-30	Grand Canyon riparian zone, predam (before 1963) and postdam (after 1963)	127
III-31	Wet marsh, dry marsh, and new high water zone plants occupy flow-stage bands defined by frequency and duration of inundation	130
III-32	The importance of riparian vegetation as wildlife habitat is exemplified by nesting birds	133
III-33	Various types of fine particles measured at Grand Canyon, 1982-83	147
III-34	The amount of haze caused by various particles in Grand Canyon air	147
III-35	Sources of sulfates at Grand Canyon, 1981-85	148
III-36	Number of camps degraded by reach type and type of degradation	156
III-37	Percentage of beach area inundated between discharges	157
III-38	Number of campsites per mile by type of reach, 1973, 1983, and 1991	158
III-39	Mooring quality on the Colorado River under steady high, steady low, and fluctuating releases	159
III-40	Recreational use in Glen and Grand Canyons, 1991	161

Figures

		Page
III-41	Total recreation permits sold by Hualapai Tribe, 1985-91	164
III-42	Location of Salt Lake City Area Integrated Projects	167
III-43	The SLCA/IP markets power to approximately 180 utilities, mostly in six States	173
IV-1	Fifty-year projected distribution of monthly volume releases	181
IV-2	Projected 20-year minimum hourly releases under the fluctuating flow alternatives	181
IV-3	Projected 20-year maximum hourly releases under the fluctuating flow alternatives	182
IV-4	Projected daily fluctuations under the fluctuating flow alternatives	182
IV-5	Projected annual storage levels in Lakes Powell and Mead under three hydrologic scenarios	183
IV-6	Projected release patterns under the Existing Monthly Volume Steady Flow Alternative	187
IV-7	Projected release patterns under the Seasonally Adjusted Steady Flow Alternative	188
IV-8	Comparison of monthly storage (1989 flow conditions) under the steady flow alternatives and no action	188
IV-9	Projected release patterns under the Year-Round Steady Flow Alternative	190
IV-10	Cross section of sandbar affected by no action and by restricted fluctuating and steady flows	194
IV-11	Probability of a net gain in riverbed sand in the reach RM 0-61 after 50 years, and potential sandbar heights in wide reaches (without beach/habitat-building flows) for each alternative	197
IV-12	Comparison of impacts to the aquatic food base by alternative, using reliable wetted perimeter near Grand Canyon Dam as the indicator of effects	213
IV-13	Reduced maximum flows would affect riparian vegetation in the new high water zone (NHWZ) by reducing the width of unstable sandbars and, thus, increasing the area of stable deposits available for plant development	232
IV-14	Area coverage of woody plants would increase under alternatives with reduced maximum flows, and species composition would stabilize into similar patterns in the long term	234
IV-15	Because of reduced maximum flows under some alternatives, area coverage of woody plants in the new high water zone would increase	243
IV-16	Total SLCA/IP CROD marketable capacity	302
IV-17	Net annual economic costs	303
IV-18	SLCA/IP wholesale rates would increase compared to no action under all alternatives except the Maximum Powerplant Capacity Alternative	304

CHAPTER I

Purpose of and Need for Action

Background	2
Document Organization	5
Location and Setting	5
Authorities and Institutional Constraints	8
Glen Canyon Environmental Studies	10
Relationship Between Glen Canyon Dam EIS and Electric Power Marketing EIS	11
Scoping Summary	12

CHAPTER I

Purpose of and Need for Action

The Federal action considered in this environmental impact statement (EIS) is the operation of Glen Canyon Dam, Colorado River Storage Project, Arizona. The Secretary of the Interior (Secretary) called for a reevaluation of dam operations. The purpose of this reevaluation is to determine specific options that could be implemented to minimize—consistent with law—adverse impacts on the downstream environmental and cultural resources and Native American interests in Glen and Grand Canyons.

The need for this reevaluation stems from impacts to downstream resources caused by the operation of Glen Canyon Dam. Such impacts have been identified from scientific studies and have resulted in significant public concern. Analysis of an array of reasonable alternatives is needed to allow the Secretary to balance and meet statutory responsibilities for protecting downstream resources for future generations and producing hydropower, and to protect affected Native American interests.

The underlying project purpose(s) is defined by section 1 of the Colorado River Storage Project Act of 1956 (43 United States Code (U.S.C.) 620), which authorized the Secretary to "construct, operate, and maintain" Glen Canyon Dam:

> *. . . for the purposes, among others, of regulating the flow of the Colorado River, storing water for beneficial consumptive use, making it possible for the States of the Upper Basin to utilize, consistently with the provisions of the Colorado River Compact, the apportionments made to and among them in the Colorado River Compact and the Upper Colorado River Basin Compact, respectively, providing for the reclamation of arid and semiarid land, for the control of floods, and for the generation of hydroelectric power, as an incident of the foregoing purposes. . .*

In 1968, Congress enacted the Colorado River Basin Project Act (43 U.S.C. 1501 et seq.). This act provided for a program for further comprehensive development of Colorado River Basin water resources. Section 1501(a) states:

> *This program is declared to be for the purposes, among others, of regulating the flow of the Colorado River; controlling flood; improving navigation; providing for the storage and delivery of waters of the Colorado River for reclamation of lands, including supplemental water supplies, and for municipal, industrial, and other beneficial purposes; improving water quality; providing for basic public outdoor recreation facilities; improving conditions for fish and wildlife, and the generation and sale of electrical power as an incident of the foregoing purposes.*

In addition, the *Criteria for Coordinated Long-Range Operation of Colorado River Reservoirs* (including Glen Canyon Dam) were mandated by section 1552 of the Colorado River Basin Project Act. Article 1.(2) of these criteria requires that the Annual Operating Plan for Colorado River reservoirs:

> *. . . shall reflect appropriate consideration of the uses of the reservoirs for all purposes, including flood control, river regulation, beneficial consumptive uses, power production, water quality control, recreation, enhancement of fish and wildlife, and other environmental factors.*

The Colorado River Compact (1922) and the Upper Colorado River Basin Compact (1948) do not affect obligations to Native American interests. Article VII and Article XIX, part a,

respectively, of the 1922 and 1948 compacts provide that:

> *Nothing in this compact shall be construed as affecting the obligations of the United States of America to Indian Tribes.*

The Colorado River Storage Project Act of 1956, the Colorado River Basin Project Act of 1968, and the associated *Criteria for Coordinated Long-Range Operation of Colorado River Reservoirs* (Long-Range Operating Criteria) did not alter these compact provisions.

In addition to the Secretary's decision calling for a reevaluation, Congress subsequently enacted the Grand Canyon Protection Act of 1992. Section 1802 (a) of the act requires the Secretary to operate Glen Canyon Dam:

> *. . . in accordance with the additional criteria and operating plans specified in section 1804 and exercise other authorities under existing law in such a manner as to protect, mitigate adverse impacts to, and improve the values for which Grand Canyon National Park and Glen Canyon National Recreational Area were established, including, but not limited to natural and cultural resources and visitor use.*

Section 1802(b) of the act further requires that the above mandate be implemented in a manner fully consistent with existing law. Section 1802(c) states that the purposes for which Grand Canyon National Park and Glen Canyon National Recreation Area were established are unchanged by the act. Section 1804 (a) of the act requires the Secretary to complete an EIS no later than October 30, 1994, following which, under section 1804 (c), the Secretary is to "exercise other authorities under existing law, so as to ensure that Glen Canyon Dam is operated in a manner consistent with section 1802." Section 1804 (c) also requires that the criteria and operating plans are to be "separate from and in addition to those specified in section 602 (b) of the Colorado River Basin Project Act of 1968."

Glen Canyon Dam was completed by the Bureau of Reclamation (Reclamation) in 1963, prior to enactment of the National Environmental Policy Act of 1969 (NEPA). Consequently, no EIS was filed regarding the construction or operation of Glen Canyon Dam. Since the dam has long been completed, alternatives to the dam itself have been excluded from the scope of the analysis.

This EIS is intended to meet the disclosure requirements of the National Environmental Policy Act.

Environmental impacts of the alternatives will be considered, along with other factors, in a separate record of decision (ROD) that will be prepared after filing the final EIS. The ROD will include the type or nature of the decision to be made, the forcing event, background information significant to an understanding of the situation, issues and decision factors, unresolved issues, and a clear description of options. It also will address comments received by Reclamation after filing the final EIS. The Secretary of the Interior is the responsible decisionmaker.

BACKGROUND

Since the dam was completed, increasing concern has been expressed by the public and Federal and State agencies about how Glen Canyon Dam operations may be adversely affecting downstream resources. In response to these concerns, the Secretary directed Reclamation to prepare an EIS on Glen Canyon Dam operations. In his July 1989 news release announcing the EIS, the Secretary stated: "It is time to gather the facts about this issue, to give all interested parties a chance to explain their positions, and to do so in full view of the American people." The Secretary noted that this issue is "an opportunity to balance energy and environment needs."

Glen Canyon Dam—the key feature of the Colorado River Storage Project—is a multipurpose

facility. The Colorado River Storage Project Act directs the Secretary to operate project powerplants ". . . so as to produce the greatest practicable amount of power and energy that can be sold at firm power and energy rates . . .." To this end, the powerplant at Glen Canyon Dam historically has been used primarily for peaking power generation. Fluctuating releases associated with peaking power operations have caused concern among State, Federal, and Tribal resource management agencies; river users who fish in Glen Canyon and take white-water raft trips in Grand Canyon; and Native American and environmental groups concerned about detrimental effects on cultural resources and downstream plants, animals, and their habitats.

These concerns were expressed most forcefully by the public during two Reclamation studies on possible increases in peaking power generation at Glen Canyon Dam. The studies were made to determine benefits and costs of:

1. Adding one or more generators at the dam (Peaking Power Study)

2. Increasing the capacity of the existing generators (Uprate and Rewind Program)

Adverse public reaction to the Peaking Power Study led to its termination in 1980. Reclamation published an environmental assessment (EA) and a finding of no significant impact (FONSI) on the Uprate and Rewind Program in December 1982. Subsequently, the uprate and rewinduprate and rewind of the generators was completed, but Reclamation agreed not to use the increased powerplant capacity (as part of the EA and FONSI) until completion of a more comprehensive study on the impacts of historic and current dam operations on environmental resources throughout Glen and Grand Canyons. Therefore, maximum releases have been limited to 31,500 cubic feet per second (cfs) instead of the potential 33,200 cfs that resulted from the uprate and rewinduprate and rewind.

In December 1982, Reclamation initiated Phase I of the multiagency Glen Canyon Environmental Studies (GCES) to respond to the concerns of the public and other Federal and State agencies. GCES Phase I was completed in 1988. Phase II is further defining impacts to the natural environment, associated public uses, cultural resources, non-use value, and power economics. Additional information on the GCES is found later in this chapter.

The environmental studies included special research flows that were conducted from June 1990 to July 1991 to evaluate resource responses to a variety of discharge parameters and to provide data for this EIS.

To protect downstream resources until completion of this EIS and the ROD, Reclamation began testing proposed interim flows on August 1, 1991. An EA and a FONSI (Bureau of Reclamation, 1991d) were completed, and the interim operating criteria were implemented on November 1, 1991. Although the criteria may be modified based on new information, they will remain in effect until the EIS and ROD are completed. These interim criteria are essentially the same as those detailed under the Interim Low Fluctuating Flow Alternative in chapter II.

Cooperating Agencies

The Secretary designated Reclamation as lead agency in preparing this EIS. Cooperating agencies are: Bureau of Indian Affairs (BIA), National Park Service (NPS), U.S. Fish and Wildlife Service (FWS), Department of Energy's Western Area Power Administration (Western), Arizona Game and Fish Department (AGFD), Hopi Tribe, Hualapai Tribe, Navajo Nation, Pueblo of Zuni, San Juan Southern Paiute Tribe, and Southern Paiute Consortium.

Representatives from Reclamation, NPS, FWS, Western, AGFD, U.S. Geological Survey (USGS), Hopi and Hualapai Tribes, the Navajo Nation, and a private consulting firm served on the EIS team. The preparation of this EIS required

close cooperation among the cooperating agencies, the interagency EIS team, and GCES (see figure I-1).

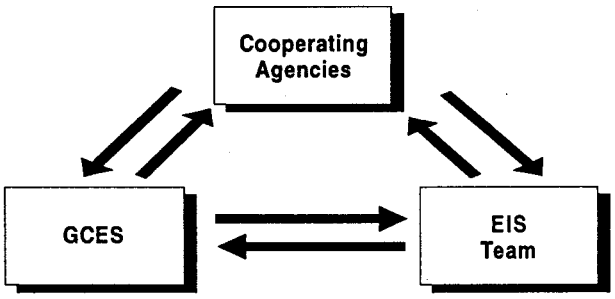

Figure I-1.—Ongoing interactive communication was essential to the Glen Canyon Dam EIS process.

Management Responsibilities

Federal agencies, the AGFD, the Hualapai Tribe, and the Navajo Nation have management responsibilities associated with Glen and Grand Canyons. These agencies have developed resource management objectives that describe the desired condition of specific resources and outline goals for future management.

Federal agencies with management objectives include Reclamation, NPS, FWS, Western, and BIA.

- Reclamation is responsible for operating the Colorado River Storage Project. Water management objectives are based on statutes specific to water storage and delivery (see "Law of the River"). Annual and long-term operating plans are prepared in consultation with the Basin States and the public, as well as agencies with jurisdiction by law.

- NPS manages Grand Canyon National Park and Glen Canyon and Lake Mead National Recreation Areas. NPS management objectives, which are based on the National Park Service Organic Act and the various statutes reserving these lands for park purposes, are described in the Colorado River Management Plan and other general management plans. These plans are prepared with public involvement and in consultation with Indian Tribes and other agencies with jurisdiction by law.

- FWS provides Federal leadership to conserve, protect, and enhance fish and wildlife and their habitats for the continuing benefit of the public. In Glen and Grand Canyons, the fish and wildlife resource concerns of FWS include threatened and endangered species, migratory birds, and native and sport fish. Objectives for fish and wildlife resources in the Grand Canyon ecosystem are addressed in the Fish and Wildlife Coordination Act Report (see FWS recommendations in attachment 4). Objectives for threatened and endangered species are specified in recovery plans, which are required by the Endangered Species Act.

- Western's management objectives are based on statutory responsibilities pursuant to the Department of Energy Organization Act; section 5 of the Flood Control Act; section 9 of the Reclamation Project Act; and, in the case of Glen Canyon Dam, the Colorado River Storage Project Act, as well as business, environmental, and other public concerns.

- Although BIA has no management role in the proposed action, it has management goals that include fostering the self-determination of Indian Tribes. Its role is to assure that Indian Tribe interests are coordinated with other Federal agencies and to provide advice and assistance to tribes when requested to do so.

AGFD management objectives for the Colorado River fishery are specified in its Arizona Cold Water Sportfishes Strategic Plan, 1991-1995, and Non-Game and Endangered Wildlife Program Strategic Plan, 1991-1995. These management objectives are in concert with NPS objectives for the river corridor.

The Hualapai Tribe and Navajo Nation manage all natural and cultural resources within their reservation boundaries, which includes some lands along the river corridor downstream of Glen Canyon Dam. In addition, many sites located on Federal lands have cultural, ancestral, and

spiritual significance to Native Americans—including Havasupai, Hopi, Hualapai, Navajo, Paiute, and Zuni—and these ties must be considered in Federal decisionmaking.

- The Hualapai Tribe cooperates with Federal, State, and local agencies in managing its resources. Management goals of the tribe are long-term sustainable and balanced multiple use of its resources. The Hualapai Tribe's responsibility in relation to the Colorado River and Grand Canyon is one of stewardship of a sacred trust. The basis for its objectives comes from its Conservation Ordinance 24-70, 1990 Revision.

- The Navajo Nation cooperates with Federal, State, and local agencies in managing its resources. The management objectives of the Navajo Nation are expressed in the Tribal regulations and internal policy statements and position papers.

- Management objectives of other Indian Tribes with interest in Glen and Grand Canyons, but whose lands do not border the Colorado River mainstem (Havasupai, Hopi, Paiute, and Zuni), are the preservation of the canyon's natural and cultural resources to maintain their values to the tribes.

Resource management objectives and an assessment of how well the various alternatives would achieve these objectives are presented in chapter II under "Summary Comparison of Alternatives."

DOCUMENT ORGANIZATION

This EIS document consists of five chapters:

Chapter I: describes the purpose of and need for the proposed Federal action, location and setting, authorities and institutional constraints, Glen Canyon Environmental Studies, the relationship between this EIS and Western's Electric Power Marketing EIS, and a scoping summary.

Chapter II: describes the process used to formulate alternatives, the alternatives considered in detail, the alternatives considered but eliminated from detailed study, and a summary comparison of alternatives and impacts.

Chapter III: describes the environmental and other resources of the area that would be affected by the alternatives if they were implemented.

Chapter IV: describes and analyzes the environmental impacts of each alternative considered in detail.

Chapter V: describes the scoping process and coordination with the public, Federal agencies, Tribal Governments, and private organizations that occurred during preparation of this EIS; and the distribution list.

A list of preparers, glossary, conversion tables, and bibliography also are included as part of the document.

The attachments in this volume include the environmental commitments, Grand Canyon Protection Act, Long-Range Operating Criteria, fish and wildlife consultation, programmatic agreement on cultural resources, and supporting data on the alternatives.

Two separate volumes accompany this volume. A volume entitled "Summary" contains a brief but complete overview of the contents of the final EIS. The "Comments and Responses" volume summarizes the more than 33,000 public comments that were received on the draft EIS, along with the EIS team's responses.

An appendix volume was distributed with the draft EIS and contains sections on long-term monitoring and research, hydrology, water quality, sediment, and hydropower.

LOCATION AND SETTING

The EIS focuses on the Colorado River corridor from Lake Powell, formed by Glen Canyon Dam in northwestern Arizona, southward through Glen and Marble Canyons and westward through Grand Canyon to Lake Mead (see frontispiece

map). However, this document will disclose all significant impacts of the alternatives wherever they may occur.

The uppermost 15 miles of the river are in Glen Canyon, which is part of the Glen Canyon National Recreation Area; the remaining 278 miles of the river flow through Grand Canyon National Park. The Navajo Indian Reservation is immediately east of both park units and comprises the eastern part of Glen and Marble Canyons. The Hopi Indian Reservation is on the plateau farther east of Marble Canyon. The Havasupai Indian Reservation surrounds upper Havasu Creek, immediately south of Grand Canyon National Park. The Hualapai Indian Reservation comprises the southern portion of western Grand Canyon, adjacent to Grand Canyon National Park.

Some regional impacts occur outside of the immediate geographic area and are also evaluated. For example, power generated at Glen Canyon Dam is marketed in Wyoming, Utah, Colorado, Arizona, Nevada, and New Mexico.

Grand Canyon National Park

Grand Canyon National Park, located downstream from Glen Canyon Dam, was first set aside for park purposes as a national monument on January 11, 1908, and was expanded and made a national park on February 16, 1919. Additions and boundary changes were made in 1927 and at various other times. The purposes for which these lands were reserved are stated in the various proclamations and acts creating the park. They identify these lands as "an object of unusual scientific interest, being the greatest eroded canyon within the United States" and warned unauthorized persons "not to appropriate, injure or destroy any feature" of the monument. In 1919, Congress dedicated these lands as "a public park for the benefit and enjoyment of the people" (Act of February 16, 1919, 40 Stat. 1175). In 1975, Congress declared that the entire Grand Canyon "is a natural feature of national and international significance" (16 U.S.C. 228a).

Grand Canyon National Park was dedicated as a World Heritage Site on October 26, 1979, joining "a select list of protected areas around the world whose outstanding natural and cultural resources form the common inheritance of all mankind."

Historical Perspective

Predam Flows

The predam period was characterized by large, year-to-year, seasonal, and sometimes daily variability in flow and sediment loads and large seasonal variation in water temperature. Melting of the Rocky Mountain snowpack typically produced high runoff of long duration during the late spring and early summer. Annual maximum daily flows greater than 80,000 cfs were common; in some years they exceeded 100,000 cfs. In contrast, flows less than 3,000 cfs were typical throughout late summer, fall, and winter. Flows did not fluctuate daily as they do with dam operations, but neither were they steady. During spring snowmelt periods and flash floods from tributaries or side canyons, short duration—but occasionally very high magnitude—changes in flow occurred at intervals of a few days or less. Sediment load increased during the spring runoff and again in late summer from tributary floods. Water temperatures ranged from near freezing in winter to more than 80 degrees Fahrenheit (°F) in late summer.

Postdam Flows (Historic Operations)

Glen Canyon Dam replaced seasonal flow variations with daily fluctuations, greatly reduced sediment load (supplied only by downstream tributaries), and resulted in nearly constant water release temperatures year-round—averaging a cool 46 °F.

The variability in average daily flows also has been reduced during the postdam period. Mean daily flows have exceeded 30,000 cfs (approximate powerplant capacity) only about 3 percent of the time (18 percent, predam) and have been less than 5,000 cfs only about 10 percent of the time (16 percent, predam). Fluctuations within the day, however, have increased for power generation purposes. Median (equaled or exceeded 50 percent of the time) daily fluctuations (difference

between minimum and maximum daily release) have ranged from about 12,000 cfs in October to about 16,000 cfs in January and August.

Glen Canyon Dam Operations

Glen Canyon Dam operations are affected by physical factors—including reservoir capacity, annual runoff, and discharge capacity—as well as by legal and institutional factors specified in various Federal laws, interstate compacts, international treaties, and Supreme Court decisions.

The *Criteria for Coordinated Long-Range Operation of Colorado River Reservoirs* contains the principal guidelines for annual and monthly operations resulting from the physical, legal, and institutional factors. These criteria are determined by the Secretary with participation by the States and are subject to a formal review at least every 5 years. (See attachment 3.)

A detailed description of Glen Canyon Dam operations can be found in chapter II under the No Action Alternative.

Physical Constraints. Glen Canyon Dam stores and releases water from Lake Powell, which has an active capacity of about 24.3 million acre-feet (maf). Water can be released from Glen Canyon Dam in the following three ways (see figure I-2).

1. *Powerplant releases.* Glen Canyon Powerplant has eight generators with a maximum combined



Figure I-2.—Photograph of Glen Canyon Dam and Powerplant showing water release capacities of the powerplant, outlet works, and spillways.

capacity of 1,356,000 kilowatts. The maximum combined discharge capacity of the eight turbines is approximately 33,200 cfs when Lake Powell is full; however, releases during fluctuations are limited to 31,500 cfs. When the reservoir is less than full, maximum possible discharge is reduced. Discharge through the turbines is the preferred method of release because electricity and its associated revenue are produced.

2. *River outlet works releases.* The capacity of the river outlet works is 15,000 cfs. The river outlet works are used when there is a need to release more water than can be passed through the powerplant. The outlet works are almost always used in conjunction with powerplant releases, producing combined releases up to 48,200 cfs.

3. *Spillway releases.* Releases through the spillways bypass both the powerplant and the river outlet works. The combined capacity of the right and left spillways is approximately 208,000 cfs. Spillway releases are made only when necessary to avoid overtopping the dam or to lower the level of Lake Powell. Spillway releases are avoided whenever possible, not only to prevent powerplant bypasses, but also because the service life of the spillways is shorter than that of the other release structures.

Although the combined release capacity of these facilities is 256,000 cfs, the maximum combined release from Glen Canyon Dam is expected never to exceed 180,000 cfs.

AUTHORITIES AND INSTITUTIONAL CONSTRAINTS

Federal statutes establish a number of responsibilities for the Secretary. These legislated authorities relate to management of numerous agencies, projects, and lands–many of which have bearing on how Glen Canyon Dam is operated. Many responsibilities are specifically mandated, while discretionary authority is given for dealing with others.

Grand Canyon Protection Act of 1992 (Public Law 102-575)

This act addresses protection of Grand Canyon National Park, Glen Canyon National Recreation Area, interim operating criteria, long-term monitoring and research, and replacement power, as well as other administrative provisions related to preserving Grand Canyon (see attachment 2).

Law of the River

The "Law of the River," as applied to the Colorado River, is a collection of Federal and State statutes, interstate compacts, court decisions and decrees, an international treaty with Mexico, and criteria and regulations determined by the Secretary. Included are (in chronological order):

Colorado River Compact of 1922 (Wilbur and Ely, 1948)

Boulder Canyon Project Act of 1928 (43 U.S.C. 617-617t)

California Limitation Act of 1929 (Chapter 16, 48th Session; Statutes and Amendments to the Codes, 1929, pp. 38-39)

California Seven-Party Agreement of 1931 (Nathanson, 1978)

Boulder Canyon Project Adjustment Act of 1940 (43 U.S.C. 618-618o)

Mexican Water Treaty of 1944, Treaty Series 994 (59 Statute (Stat.) 1219)

Upper Colorado River Basin Compact of 1948 (Nathanson, 1978)

Colorado River Storage Project Act of 1956 (43 U.S.C. 617)

General Principles to Govern, and Operating Criteria for, Glen Canyon Reservoir (Lake Powell) and Lake Mead during the Lake Powell Filling Period (*Federal Register*, 27 F.R. 6851, July 12, 1962)

Addition Regulation No. 1 (*Federal Register*, 27 F.R. 6850, July 12, 1962)

Arizona v. California et al., 373 U.S. 546 (1963)

Arizona v. California et al., (decree) 376 U.S. 340 (1964); (supplemental decree) 439 U.S. 419 (1979); (second supplemental decree) 466 U.S. 144 (1984)

Colorado River Basin Project Act of 1968 (43 U.S.C. 1501 et seq.)

Criteria for Coordinated Long-Range Operation of Colorado River Reservoirs (*Federal Register*, 35 F.R. 8951-52, June 10, 1970)

Colorado River Basin Salinity Control Act of 1974 (43 U.S.C. 620d, 1571-1578, 1591-1599)

Hoover Dam Flood Control Regulations of 1981 (33 Code of Federal Regulations (CFR) 208.11)

National Parks

Several laws established or added lands to national parks along the river corridor. These park units were established to provide for public outdoor recreation use and enjoyment and to preserve the scenic, scientific, and historic features of the area.

Antiquities Act of 1906 (16 U.S.C. 431 et seq.)

National Park Service Organic Act (16 U.S.C. 1-4, 22, 43)

National Park Service General Authorities Act of 1970 (16 U.S.C. 1a-1)

Grand Canyon National Park Establishment Act (16 U.S.C. 221, 221a, 221b)

Grand Canyon National Park Enlargement Act (16 U.S.C. 227, 228a-228j)

Lake Mead National Recreation Area Establishment Act (16 U.S.C. 460n, 460n-1-9)

Glen Canyon National Recreation Area Establishment Act (16 U.S.C. 460dd-1-9)

Redwood National Park Act of 1978 (Public Law (P..L.) 95-250, 92-Stat. 163 as amended)

Energy Policy Act of 1992 (P.L. 102-486, Sec. 2402)

Environmental

Several laws and executive orders were designed to restore and protect the natural environment of the United States—air, water, land, and fish and wildlife.

Rivers and Harbors Act of 1899 (33 U.S.C. 401 et seq.)

Fish and Wildlife Coordination Act of 1958 (16 U.S.C. 661 et seq.)

Wilderness Act of 1964 (16 U.S.C. 1131 et seq.)

Wild and Scenic Rivers Act of 1968 (16 U.S.C. 1271 et seq.)

National Environmental Policy Act of 1969 (42 U.S.C. 4321 et seq.)

Clean Air Act (42 U.S.C. 7401 et seq.)

Clean Water Act of 1972 (33 U.S.C. 1251 et seq.)

Endangered Species Act of 1973 (16 U.S.C. 1532 et seq.)

Executive Order 11991, Protection and Enhancement of Environmental Quality, 1977

Executive Order 11988, Floodplain Management, 1977

Executive Order 11990, Protection of Wetlands, 1977

Cultural Preservation

Several laws and executive orders were designed to protect and preserve historic and cultural resources under Federal control in consultation with Indian Tribes.

Historic Sites, Buildings, and Antiquities Act (16 U.S.C. 461 et seq.)

Archaeological and Historic Preservation Act (16 U.S.C. 469 et seq.)

National Historic Preservation Act (16 U.S.C. 470 et seq.)

Executive Order 11593, Protection and Enhancement of the Cultural Environment, 1971

Archaeological Resources Protection Act of 1979 (16 U.S.C. 470 et seq.)

Native American

Several laws and treaties established reservations and protect the rights of Native Americans to express, believe, and exercise traditional religious practices. Federal agencies are responsible for consulting with Indian Tribal Governments and traditional religious leaders to determine appropriate actions necessary for protecting and preserving Native American religious cultural rights and practices.

American Indian Religious Freedom Act of 1978 (42 U.S.C. 1996)

Native American Graves Protection and Repatriation Act of 1990 (25 U.S.C. 3001 et seq.)

Religious Freedom Restoration Act of 1993 (P.L. 13-141)

Laws or treaties establishing Indian Reservations within or adjacent to the study area:

Havasupai Indian Reservation: established by Executive Orders of November 23, 1880; March 31, 1882.

Hualapai Indian Reservation: established by Executive Orders of January 4, 1883; June 2, 1911; and May 29, 1912.

Navajo Indian Reservation: established by treaty of June 1, 1868, 15 Stat. 667. Other parcels were set apart as additions to the reservation or for Indian purposes by Executive Orders of October 29, 1878; January 6, 1880; May 17, 1884; and January 8, 1900. Congress added land to the Western Navajo Indian Reservation and created the Canyon de Chelly National Monument by Act of May 23, 1930, 46 Stat. 378, Act of February 14, 1931, 46 Stat. 1161 (codified at 16 U.S.C. section 445 to 445b); Act of June 14, 1934, 48 Stat. 960 described the exterior boundaries of the reservation.

GLEN CANYON ENVIRONMENTAL STUDIES

The Glen Canyon Environmental Studies are an interagency effort to examine short- and long-term effects of historic, current, and alternative dam operations on sediment, vegetation, fish, wildlife, recreation, cultural resources, power economics, and non-use values. Agencies cooperating in the studies are Reclamation, NPS, Western, USGS, FWS, Hopi Tribe, Hualapai Tribe, Navajo Nation, Pueblo of Zuni, San Juan Southern Paiute Tribe, and the Southern Paiute Consortium with contributions from AGFD, private consultants, universities, and river guides. Funding for these studies has been provided mainly from the sale of hydropower.

GCES technical studies are reviewed by the responsible agency, the GCES senior scientist, and the National Research Council. These studies form the basis of the effects analysis presented in "Chapter IV, Environmental Consequences."

Review of the GCES by a National Research Council committee began in 1986. This Committee to Review Glen Canyon Environmental Studies has provided review and comment on the scientific and technical research studies associated with the GCES program and advice on alternative operation schemes for Glen Canyon Dam. In 1987, the committee completed its first report, *River and Dam Management: A Review of the Bureau of Reclamation's Glen Canyon Environmental Studies* (National Research Council, 1987). When preparation of this EIS was announced, the committee was requested to review the EIS as it developed. In May 1990, the committee conducted a symposium on the application of GCES results to the management of Glen Canyon Dam. A proceedings of the symposium was published entitled *Colorado River Ecology and Dam Management* (National Research Council, 1991).

Phase I (1982-88)

The GCES began as an interagency effort to study conditions downstream from the dam related to two major questions:

1. Are current operations of the dam, through control of the flows in the Colorado River, adversely affecting the existing river-related environmental and recreational resources of Glen and Grand Canyons?

2. Are there ways to operate the dam, consistent with Colorado River Storage Project water

delivery requirements, that would protect or enhance the environmental and recreational resources?

To accomplish the study goals, more than 30 technical studies in the fields of biology, recreation, sedimentation, and hydrology were conducted. A final report integrating the results of all studies (U.S. Department of the Interior, 1988) as well as executive summaries of these reports (U.S. Department of the Interior et al., 1988) were published. These studies were conducted during the wettest 3 years on record (1983-85). While the studies provided considerable information on the effects of floods, they provided only limited information on the effects of powerplant operations.

Results of Phase I studies indicated the following relationships:

- Glen Canyon Dam and its operation have had an impact on the downstream environment. Changes have occurred and continue to occur to many ecosystem resources. Some changes are considered positive and some negative.

- Operations and management can be modified to minimize losses of some resources and to protect and enhance others.

- The ecosystem of Glen and Grand Canyons is dynamic and, with careful management, more harmonious environmental relationships may gradually be reestablished.

At the conclusion of these studies (now referred to as GCES Phase I), Reclamation determined that additional research was needed to more fully respond to the initial questions and to provide needed information; therefore, a second group of studies was initiated.

Phase II (1988-present)

In June 1988, the Department of the Interior determined that the GCES should be continued to gather additional data on specific operational elements. This phase of studies initially was to take place over 4 to 5 years; however, the timetable and research approach were adjusted after the Secretary announced on July 27, 1989, that an EIS would be prepared.

The research schedule was accelerated by using special "research flows" to provide more timely data for the EIS. These research flows were a series of carefully designed discharges and data collection programs conducted from June 1990 through July 1991. Each research flow lasted 14 days and included 3 days of steady 5,000-cfs flow and 11 days of either steady or fluctuating flow. The research flows provided a means to evaluate short-term responses of certain resources to a variety of discharge parameters, including minimum and maximum flows, rate of change in flow, and range of daily fluctuations.

Phase II research is based on an ecological system approach structured around specific hypotheses and research flows (Bureau of Reclamation, 1990c). Included are 10 primary study components and 2 monitoring components. Certain GCES studies will extend beyond the EIS schedule; however, sufficient information was available to prepare this EIS.

RELATIONSHIP BETWEEN GLEN CANYON DAM EIS AND ELECTRIC POWER MARKETING EIS

Western Area Power Administration is preparing an EIS on its Salt Lake City Area Integrated Projects (SLCA/IP) Electric Power Marketing and Allocation Criteria. The criteria establish the terms used to allocate capacity and energy generated by the dams of the Colorado River Storage, Collbran, and Rio Grande Projects (collectively called the SLCA/IP). Powerplants in the SLCA/IP operated by Reclamation are Glen Canyon, Flaming Gorge, Blue Mesa, Morrow Point, Crystal, Upper Molina, Lower Molina, Fontenelle, and Elephant Butte. Glen Canyon Dam is the largest power producer within this group.

Although all of these hydroelectric powerplants are interconnected, Glen Canyon operations by Reclamation and power marketing by Western are appropriately addressed as two separate (but related) matters. The primary focus of the Glen Canyon Dam EIS is the physical environment of the Colorado River downstream from the dam. The primary focus of the Western EIS is system-wide power marketing and allocation. The power marketing EIS looks at possible environmental or operational effects caused by changes in power marketing programs, while the Glen Canyon Dam EIS evaluates the effects of differing modes of dam operations on the human environment. Ultimately, the Glen Canyon Dam EIS identifies a level of power resource available for use by Western to meet its marketing commitments.

Western can evaluate different ways of marketing power before knowing the specific operational changes that may be adopted for Glen Canyon Dam. Similarly, a Department of the Interior decision to change how water is released from the dam can be made before the Department of Energy decides how to market power.

SCOPING SUMMARY

The Glen Canyon Dam EIS scoping process was initiated in early 1990 to receive public input on the appropriate scope of the EIS, consistent with NEPA requirements and implementing regulations. Thorough effort was made to notify all potentially interested parties about the Glen Canyon Dam EIS scoping process and opportunities to provide comment. Reclamation increased opportunities for public participation through public meetings, news releases, mailings, legal notices, and contacts with media, organizations, and individuals.

The *Federal Register* notice of environmental scoping meetings was published on February 23, 1990, with a corresponding news release announcing the opening of the scoping process. The scoping comment period initially established for March 12 through April 16, 1990, was extended to May 4, 1990, in response to public comment.

Public meetings were held in Salt Lake City, Denver, Phoenix, Flagstaff, Los Angeles, San Francisco, and Washington, DC. More than 17,000 comments were received during the scoping period, reflecting national attention and the intense interest of people in the Western States.

Public Issues and Concerns

Reclamation contracted with Bear West Consulting Team, a private business, to prepare a detailed content analysis of the oral and written scoping comments. Their methods and analysis were approved by the cooperating agencies.

As a result of the analysis, the following were determined to be resources or issues of public concern: beaches, endangered species, ecosystem, fish, power costs, power production, sediment, water conservation, rafting/boating, air quality, the Grand Canyon wilderness, and a category designated as "other" for remaining concerns. Comments regarding interests and values were categorized as: expressions about the Grand Canyon, economics, nonquantifiable values, nature versus human use, and the complexity of Glen Canyon Dam issues (Bureau of Reclamation, 1990b).

Following the formal public scoping period and review of the comments, representatives from the cooperating agencies and public interest groups met in July 1990 to determine criteria for developing reasonable alternatives for the EIS. These criteria directed that the alternatives:

- Be consistent with the scope of the EIS
- Be economically and technically feasible
- Reflect legal considerations
- Have general institutional acceptability
- Be timely to implement
- Be able to be monitored and adjusted
- Meet various agency mandates
- Be supported by data
- Be multipurpose (integrated) and include all major resources
- Include mitigation

A more detailed discussion of scoping can be found in "Chapter V, Consultation and Coordination."

Significant Issues Identified for Detailed Analysis

The EIS team consolidated and refined the issues of concern to the public and Federal, State, and Tribal Governments, identifying the resources and their significant issues to be analyzed in detail. The following presentation summarizes the issues and the resource indicators that are used to measure impacts of the alternatives.

Issue: *How do dam operations affect the amount and quality of **WATER** available from Lake Powell at specific times?*

Indicators:
Acre-feet of ***streamflows***
Frequency and volume of ***floodflow and other spills***
Acre-feet ***reservoir storage*** in Lakes Powell and Mead
Acre-feet of annual ***water allocation deliveries***
Acre-feet of ***Upper Basin yield determination***
Chemical, physical, and biological characteristics of ***water quality***

Issue: *How do dam operations affect **SEDIMENT** resources throughout the study area?*

Indicators:
Probability of net gain in ***riverbed sand***
Active width and height of ***sandbars***
Erosion of ***high terraces***
Constriction of ***debris fans and rapids***
Elevation of ***deltas***

Issue: *How do dam operations affect **FISH**—their life cycles, habitat, and ability to spawn?*

Indicators:
Abundance of *Cladophora* and associated diatoms for ***aquatic food base***
Reproduction, recruitment, and growth of ***native fish***
Reproduction, recruitment, and growth of ***non-native warmwater and coolwater fish***
Level of ***interactions between native and non-native fish***
Reproduction, recruitment, and growth of ***trout***

Issue: *How do dam operations affect **VEGETATION** in the river corridor?*

Indicators:
Area of ***woody plants*** and species composition
Area of ***emergent marsh plants***

Issue: *How do dam operations affect area **WILDLIFE AND** their **HABITAT**?*

Indicators:
Area of ***woody and emergent marsh plants*** for wildlife habitat
Abundance of ***aquatic food base*** for wintering waterfowl

Issue: *How do dam operations affect the populations of **ENDANGERED AND OTHER SPECIAL SPECIAL STATUS SPECIES** throughout Glen and Grand Canyons?*

Indicators:
Reproduction, recruitment, and growth of ***humpback chub and razorback and flannelmouth suckers***
Trout and aquatic food base for ***bald eagle***
Aquatic food base for ***belted kingfisher***
Area of woody plants for ***southwestern willow flycatcher***
Maximum flow for ***Kanab ambersnail***

Issue:	*How do dam operations affect the continued existence of **CULTURAL RESOURCES** in the study area?*
Indicators:	Number of ***archeological sites*** directly, indirectly, or potentially affected Number of ***Native American traditional cultural properties and resources*** directly, indirectly, or potentially affected
Issue:	*How do dam operations affect other electrical production in the area, including those methods that have impacts on **AIR QUALITY**?*
Indicators:	Sulfates in ***Grand Canyon air*** Tons of sulfur dioxide and nitrogen oxides in ***regional air***
Issue:	*How do dam operations affect **RECREATION** in the study area?*
Indicators:	***Fishing*** trip attributes and angler safety ***Day rafting*** trip attributes and access ***White-water boating*** trip attributes, camping beaches, safety, and wilderness values ***Lake activities and facilities*** Net ***economic benefits*** of recreation
Issue:	*How do dam operations affect the ability of Glen Canyon Powerplant to supply **HYDROPOWER** at the lowest possible cost?*
Indicators:	***Power operations*** flexibility ***Power marketing*** resources, costs, and rates
Issue:	*How do changes in Glen Canyon Dam operations affect **NON-USE VALUE**?*
Indicators:	Non-use economic value in ***dollars***

Public Review of Draft EIS

On January 4, 1994, the draft EIS was filed with the Environmental Protection Agency. The official public comment period began with a January 7 *Federal Register* notice and concluded on April 11, 1994.

The full three-volume draft EIS was distributed to those listed on the distribution list in chapter V soliciting public comment. In addition, over 17,000 interested parties on the newsletter mailing list received the summary volume by itself. Reclamation received over 1,000 additional requests for either the full draft EIS or summary volume after the initial distribution.

To provide the public an opportunity to learn more about the draft EIS, members of the EIS team conducted information sessions in Salt Lake City, Phoenix, and Flagstaff in March 1994. These sessions were informational only; public comments were not taken. In addition, two briefings were conducted in Washington, DC. Public hearings were held in the same seven cities as the scoping meetings to receive oral comments on the draft EIS.

Over 33,000 written comments were received. More than 2,300 separate issues and concerns were extracted from the analysis of oral and written comments (Bureau of Reclamation, 1994b). A summary of the comments and responses is presented in a separate volume of this document, "Comments and Responses."

As a result of comments on the draft EIS and discussions with FWS, the preferred alternative described in the draft EIS was modified for the final EIS. The cooperating agencies broadly supported this modification. A more detailed description of the public review of the draft EIS can be found in "Chapter V, Consultation and Coordination."

CHAPTER II

Description of Alternatives

Process Used to Formulate Alternatives	15
Alternatives Considered in Detail	16
Alternatives Considered and Eliminated From Detailed Study	44
Summary Comparison of Alternatives and Impacts	54

CHAPTER II

Description of Alternatives

This chapter presents the process used to formulate alternatives, the alternatives considered in detail, the alternatives eliminated from detailed study, and a summary comparison of the alternatives and their impacts.

PROCESS USED TO FORMULATE ALTERNATIVES

Alternatives for the draft Glen Canyon Dam Environmental Impact Statement (EIS) were formulated through a systematic process using public input, technical information, interdisciplinary discussions, and professional judgment. The process began with consideration of Glen Canyon Environmental Studies (GCES) Phase I recommendations and comments from the 1990 public scoping activities.

In July 1990, representatives from cooperating agencies and various interest groups participated in a "brainstorming" workshop to fully consider all concepts and suggestions in formulating alternatives (Bureau of Reclamation, 1990a).

The interdisciplinary, interagency EIS team then formulated 10 preliminary alternatives divided into 3 descriptive categories: fluctuating flows, steady flows, and flows mimicking predam conditions. Some of these preliminary alternatives included various structural elements that would provide warmer release temperatures in the summer, bypass sediment around the dam, or reregulate releases to provide steady flows downstream.

The team presented these alternatives to the cooperating agencies and, following their approval, presented them to the public in a newsletter (Bureau of Reclamation, 1991a) and three public meetings held in Salt Lake City, Utah, and Flagstaff and Phoenix, Arizona, during April 1991. These original alternatives ranged from providing high, warm, and sediment-laden flows each spring (with relatively low flows the remainder of the year) to providing steady, cool, and clear flows throughout the year. They ranged from steady flows throughout the day to high daily fluctuations.

The public was asked to comment on the range of preliminary alternatives as part of the EIS scoping process (Bureau of Reclamation, 1991b). The predominant public comment was the need for "operation only" alternatives and/or separate analysis of operational and nonoperational (structural) measures. Other comments most frequently voiced were:

- An alternative should be developed that maximizes benefits to endangered species and recreation.
- Alternative dam operations should be considered to reduce the frequency of floods and daily fluctuations.
- The reregulation dam is not a reasonable alternative and should not be considered.
- Not only is a reregulation dam a viable alternative, but a powerplant should be added to help pay the cost.
- The historic or natural flow patterns should serve as the baseline (No Action Alternative) for comparison of alternatives.
- None of the alternatives should include structural elements.
- The environmental, social, and economic effects of reduced electrical generation should be evaluated in steady flow alternatives.
- A lower fluctuating flow alternative should be formulated with a maximum of 20,000 cubic feet per second (cfs) and a minimum of 8,000 cfs. Ramp rates should be 1,000 cfs per hour up and 500 cfs per hour down, with no more than 3,000 cfs change from day to day. (Many flow regime variations were received.)

Using this additional input, professional judgment, and analysis of interim flows, the EIS team reviewed and revised the preliminary alternatives. Seven alternatives were then identified for detailed analysis, and others were considered and eliminated from detailed study. Later, to present a full range of reasonable operations, two more alternatives were formulated. As a result of comments on both the draft EIS and draft biological opinion and discussions with the U.S. Fish and Wildlife Service (FWS), the preferred alternative described in the draft EIS was revised with the broad support of the cooperating agencies (see Modified Low Fluctuating Flow Alternative later in this chapter). The EIS team and cooperating agencies attempted to balance benefits to all resources (physical, biological, cultural, and consumable) in identifying a preferred alternative. Figure II-1 summarizes the alternatives and their descriptions.

ALTERNATIVES CONSIDERED IN DETAIL

The nine alternatives considered in detail are described below, beginning with the No Action Alternative (historic operations) to provide a baseline for comparison. Table II-1 presents a summary of operating limits under the nine alternatives identified for detailed analysis.

The eight action alternatives were designed to provide a broad spectrum of options. One alternative would allow unrestricted fluctuations (within the physical constraints of the powerplant) in flow to maximize the value of power, four would impose varying restrictions on fluctuations, and three others would provide steady flows on a monthly, seasonal, or annual basis. The names of the alternatives reflect the operational regimes they represent.

Table II-2 shows the frequency of minimum and maximum releases and daily fluctuations under all Glen Canyon Dam EIS alternatives.

All of the restricted fluctuating flow and steady flow alternatives include the following elements designed to provide additional resource protection or enhancement. These common elements are discussed in detail later in this chapter.

- Adaptive management (including ongoing monitoring and research)
- Monitoring and protecting cultural resources
- Flood frequency reduction measures
- Beach/habitat-building flows
- New population of humpback chub
- Further study of selective withdrawal
- Emergency exception criteria

Table II-2.–Percent of days that minimum and maximum releases and daily fluctuations occur under the alternatives

Alternative	Minimum releases <8,000 cfs (percent of days)	Maximum releases >20,000 cfs (percent of days)	Daily fluctuations >6,000 cfs (percent of days)
No action	90	72	97
Maximum powerplant capacity	90	73	97
High fluctuating flow	79	65	96
Moderate fluctuating flow	41	23	89
Modified low fluctuating flow	29	19	54
Interim low fluctuating flow	29	19	54
Existing monthly volume steady flow	<1	[1]7 to 18	0
Seasonally adjusted steady flow	<1	[1]5 to 27	0
Year-round steady flow	<1	[1]8 to 12	0

[1] Depending on season.

Alternative	Description
STUDIED IN DETAIL:	
Unrestricted Fluctuating Flows	
No Action	Maintain fluctuating releases and provide a baseline for impact comparison.
Maximum Powerplant Capacity	Permit use of full powerplant capacity.
Restricted Fluctuating Flows	
High	Slightly reduce daily fluctuations from historic no action levels.
Moderate	Moderately reduce daily fluctuations from historic no action levels; includes habitat maintenance flows.
Modified Low (*Preferred Alternative*)	Substantially reduce daily fluctuations from historic no action levels; includes habitat maintenance flows.
Interim Low	Substantially reduce daily fluctuations from historic no action levels; same as interim operations.
Steady Flows	
Existing Monthly Volume	Provide steady flows that use historic monthly release strategies.
Seasonally Adjusted	Provide steady flows on a seasonal or monthly basis; includes habitat maintenance flows.
Year-Round	Provide steady flows throughout the year.
CONSIDERED BUT ELIMINATED:	
Mimic Predam Flows	
Run-of-the-River Historic Pattern	Provide flow conditions similar to predam conditions: high, warm spring floods and sediment augmentation.
Reregulated Flow	Maximize fluctuations from the dam to Lees Ferry, with a reregulation dam providing near-steady flows downstream.

Figure II-1.—Glen Canyon Dam EIS alternatives.

Table II-1.–Operating limits of alternatives identified for detailed analysis

	Unrestricted Fluctuating Flows		Restricted Fluctuating Flows				Steady Flows		
	No Action	Maximum Powerplant Capacity	High	Moderate	Modified Low	Interim Low	Existing Monthly Volume	Seasonally Adjusted	Year-Round
Minimum releases (cfs)[1]	1,000 Labor Day–Easter [2]3,000 Easter–Labor Day	1,000 Labor Day–Easter [2]3,000 Easter–Labor Day	3,000 5,000 8,000 depending on monthly volume, firm load, and market conditions	5,000	8,000 between 7 a.m. and 7 p.m. 5,000 at night	8,000 between 7 a.m. and 7 p.m. 5,000 at night	8,000	[3]8,000 Oct–Nov 8,500 Dec 11,000 Jan–Mar 12,500 Apr 18,000 May–Jun 12,500 Jul 9,000 Aug–Sep	Yearly volume prorated[4]
Maximum releases (cfs)[5]	31,500	33,200	31,500	31,500 (may be exceeded during habitat maintenance flows)	25,000 (exceeded during habitat maintenance flows)	20,000	Monthly volumes prorated	18,000 (exceeded during habitat maintenance flows)	Yearly volume prorated[4]
Allowable daily flow fluctuations (cfs/24 hours)	30,500 Labor Day–Easter 28,500 Easter–Labor Day	32,200 Labor Day–Easter 30,200 Easter–Labor Day	15,000 to 22,000	±45% of mean flow for the month not to exceed ±6,000	[6]5,000 6,000 or 8,000	[6]5,000 6,000 or 8,000	[7]±1,000	[7]±1,000	[7]±1,000
Ramp rates (cfs/hour)	Unrestricted	Unrestricted	Unrestricted up 5,000 or 4,000 down	4,000 up 2,500 down	4,000 up 1,500 down	2,500 up 1,500 down	2,000 cfs/day between months	2,000 cfs/day between months	2,000 cfs/day between months
Common elements	None	None	Adaptive management (including long-term monitoring and research) Monitoring and protecting cultural resources Flood frequency reduction measures Beach/habitat-building flows New population of humpback chub Further study of selective withdrawal Emergency exception criteria						

[1] In high volume release months, the allowable daily change would require higher minimum flows (cfs).
[2] Releases each weekday during recreation season (Easter to Labor Day) would average not less than 8,000 cfs for the period from 8 a.m. to midnight.
[3] Based on an 8.23-million-acre-foot (maf) year; in higher release years, additional water would be added equally to each month, subject to an 18,000-cfs maximum.
[4] For an 8.23-maf year, steady flow would be about 11,400 cfs.
[5] Maximums represent normal or routine limits and may necessarily be exceeded during high water years.
[6] Daily fluctuation limit of 5,000 cfs for monthly release volumes less than 600,000 acre-feet; 6,000 cfs for monthly release volumes of 600,000 to 800,000 acre-feet; and 8,000 cfs for monthly volumes over 800,000 acre-feet.
[7] Adjustments would allow for small power system load changes.

Unrestricted Fluctuating Flows

No Action Alternative

Minimum releases (cfs)	Maximum releases (cfs)	Daily fluctuations (cfs/24 hrs)	Ramp rate (cfs/hr)
1,000 Labor Day to Easter 3,000 Easter to Labor Day	31,500	30,500 Labor Day to Easter 28,500 Easter to Labor Day	Unrestricted

The No Action Alternative (historic operations) is presented first to provide an understanding of baseline conditions and operations at Glen Canyon Dam. This alternative provides the basis for impact comparison.

Within the overall Colorado River Storage Project purpose, the objective of the No Action Alternative is to produce the greatest amount of firm capacity and energy practicable while adhering to the releases required under the "Law of the River." Under no action, Glen Canyon Dam operations would be the same as they were from 1963—when the dam was placed in operation—until the research flows began in June 1990. This alternative would continue operations established under the *Criteria for Coordinated Long-Range Operation of Colorado River Reservoirs* (Long-Range Operating Criteria) (see attachment 3) as well as daily fluctuating releases. The maximum allowable discharge during fluctuations is 31,500 cfs. Fluctuating releases occur when the dam is being operated to follow power system load changes, to produce peaking power, to regulate the power system, or to respond to power system emergencies.

Annual Release Volume. The principal factors considered in determining annual release volumes are:

- Releasing a minimum of 8.23 million acre-feet (maf) (specified in the Long-Range Operating Criteria)
- Maintaining conservation storage
- Avoiding anticipated spills
- Balancing storage between Lakes Powell and Mead

Annual release volume is based on inflow and remaining space in the two reservoirs. Annual release volumes vary greatly, but all adhere to the Long-Range Operating Criteria objectives of an 8.23-maf minimum annual release and equalized storage between Lake Powell and Lake Mead. Annual releases greater than the minimum are permitted to avoid anticipated spills and to equalize storage.

From 1966 to 1989, annual releases ranged from 8.23 maf to 20.4 maf (1984). The minimum release has occurred in about half the years since the dam was closed in 1963. Historic predam and postdam annual flows at Lees Ferry are shown in figure II-2(a). This figure shows the reduced variation in annual flows after closure of the dam.

Monthly Release Volume. Under the No Action Alternative, the volume of water released from Lake Powell each month depends on forecasted inflow, existing storage levels, monthly storage targets, and annual release requirements. Demands for electrical energy, fish and wildlife needs, and recreation needs also are considered and accommodated as long as the risk of spilling and storage equalization between Lakes Powell and Mead are not affected.

Power demand is highest during winter and summer months, and recreation needs are highest during the summer. Therefore, higher volume releases are scheduled during these months whenever possible to benefit these uses.

Spills are excess annual releases that cannot be used for project purposes; they usually are the result of inflow forecast changes. Floodflows are the spills of principal concern. Floodflows are releases greater than the designed powerplant capacity that are discharged through the river outlet works and spillways.

Each month during the inflow forecast season (January to July), the volume of water to be released for the rest of the year is recomputed based on updated streamflow forecast information. Scheduled releases for the remaining months are adjusted to avoid anticipated spills and maintain conservation storage in accordance with the Long-Range Operating Criteria.

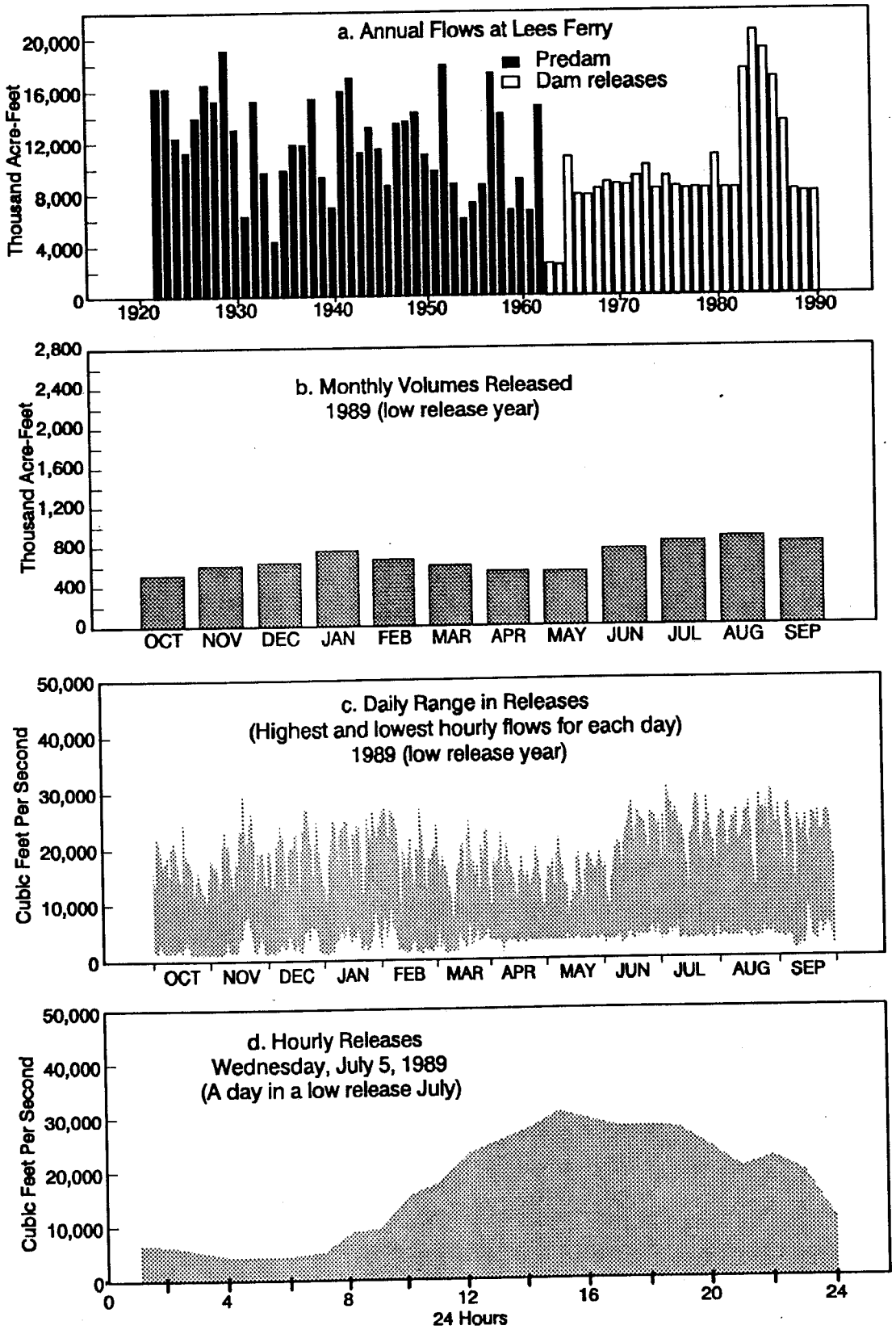

Figure II-2.—Historic water releases from Glen Canyon Dam.

Figure II-2(b) shows historic monthly release volumes for a low (minimum) release year, which occurs the most frequently. Figure II-3 presents a comparison of historic monthly releases among example low, moderate, and high release years.

Under high storage conditions, fall and early winter releases are designed to meet the January 1 storage target (22.6 maf). Under lower storage conditions, releases are scheduled at a minimum of about 550,000 acre-feet per month. January through July releases are scheduled to create space in the reservoir so that the forecasted runoff will not produce spills but will fill the reservoir in July. July through September releases are used to meet the minimum annual release requirement and reach the January 1 target of 22.6 maf.

Floodflow Avoidance Measures. Methods for providing protection against flood releases under the No Action Alternative are:

1. Storage in Lake Powell is not allowed to exceed 22.6 maf as of January 1 of each year (before the forecast season) in preparation for storing and regulating spring runoff.

2. On the first of each month from January to June, a protection factor (error term) is added to the forecasted inflow so that more water is assumed to be coming into the reservoir than indicated by the forecast. The error terms follow.

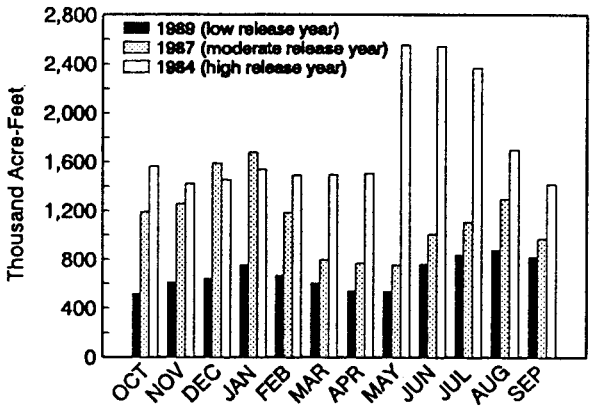

Figure II-3.—Comparison of monthly volumes released during low, moderate, and high release years.

Date	Additional inflow (maf)
January 1	4.98
February 1	4.26
March 1	3.60
April 1	2.97
May 1	2.53
June 1	2.13

3. Throughout the streamflow forecast season (January 1 to July 1), operations are planned as though Lake Powell has 500,000 acre-feet less capacity than it actually has. This provides a storage buffer to further protect against unforecasted inflow.

Hourly Operations. Hourly releases are set to reach the monthly release volumes, to maintain established minimum flow rates, and to follow the pattern of energy demand. Emergency conditions—such as search and rescue operations, generating equipment failures, or power system emergencies—may cause extreme departures from normal operations. Except for search and rescue operations, these departures are short-lived (generally 1 hour or less), and their effects on water releases can be adjusted in a short time (less than 4 hours).

Hourly power operations are most flexible during months with moderate release volumes. The need to maintain minimum flows in months with low release volumes limits flexibility to accommodate changing hourly power demands. If the reservoir is nearly full and inflow is extremely high, monthly releases are scheduled at or near maximum capacity most of the time, leaving little flexibility for hourly releases to change in response to power demand.

Typical hourly releases for a sample 24-hour period are shown in figure II-2(d). Also, figure II-4 compares 24-hour releases for typical low, moderate, and high release volume days. Fluctuating releases are made when the generating units are being operated to follow changes in power system load, produce peaking power, regulate the power system, or respond to power system emergencies. To the extent possible

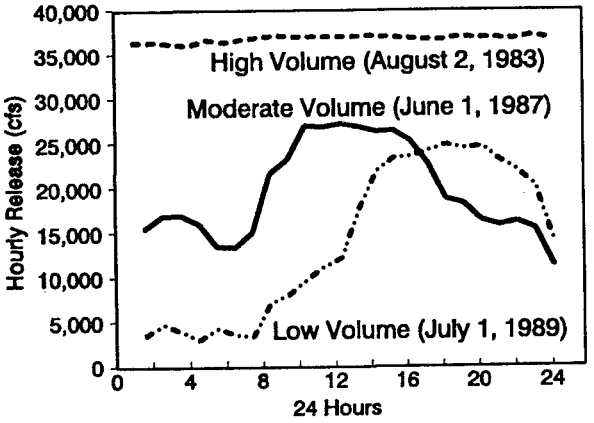

Figure II-4.—Hourly releases for typical summer days with low, moderate, and high release volumes.

within higher priority operating constraints, the following guidelines are used in producing hydroelectric power:

- Maximize water releases during the peak energy demand periods, generally Monday through Saturday between 7 a.m. and 11 p.m.
- Maximize water releases during peak energy demand months and minimize during low demand months
- Minimize and, to the extent possible, eliminate powerplant bypasses

Historic daily ranges of hourly releases are shown for an entire minimum release year in figure II-2(c). During a minimum release year, the greater the daily release volume, the greater the daily fluctuation.

Minimum Flow.–Figure II-5(a) shows the historic distribution of minimum flows. Minimum flows are restricted to no less than 1,000 cfs from Labor Day until Easter and 3,000 cfs from Easter until Labor Day (the recreation season). An additional requirement during the recreation season is that weekday releases average not less than 8,000 cfs for the period from 8 a.m. to midnight. The minimum flow for any given hour typically depends on the monthly release volume and the magnitude and predictability of electrical load

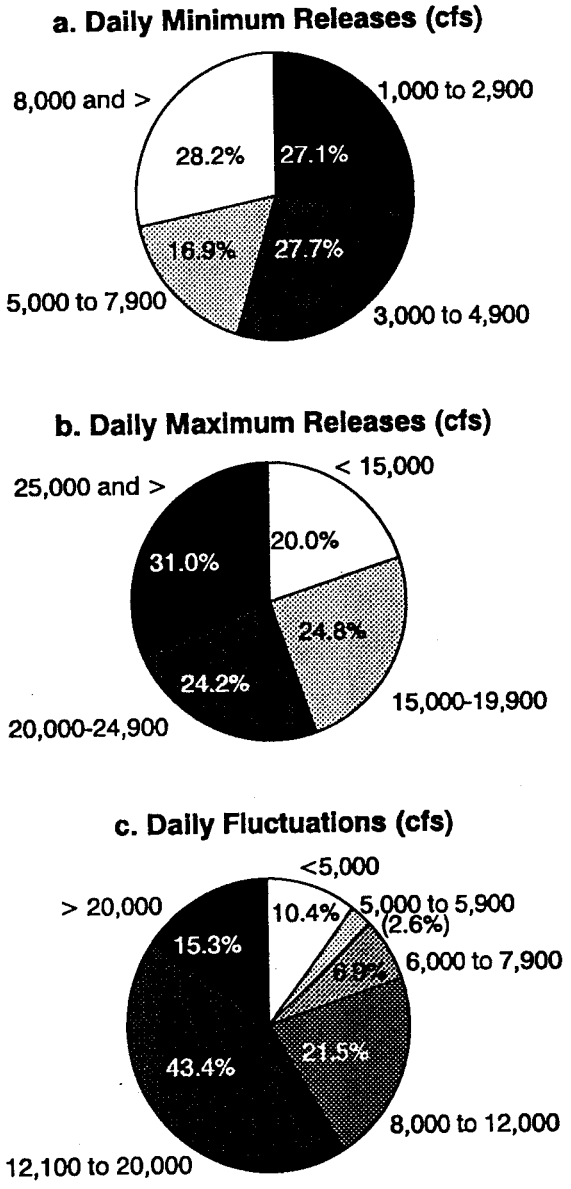

Figure II-5.—Historic distributions of daily minimums, maximums, and fluctuations in cfs (1965-89).

across and within the hour. In some cases, dispatcher experience may be a factor. For a number of reasons (typically for meeting monthly release volumes), minimum flows are frequently above the objective minimum. Occasionally, power system emergencies occur that prevent meeting the minimum release objectives.

Maximum Flow.–The maximum flow is determined by powerplant capacity, the power demand at the time of release, and the amount of water required and/or available for release in a given month. As much as 33,200 cfs can be discharged through the powerplant if the reservoir is at the appropriate elevation. Flows greater than 33,200 cfs are discharged through the outlet works first and then through the spillways, as required. Peak discharges under normal no action operations do not exceed 31,500 cfs. Any releases greater than 31,500 cfs are steady on a daily basis. Figure II-5(b) shows the historic distributions of maximum flows.

Range of Fluctuating Flows.–The range of daily fluctuations under the No Action Alternative is restricted only to between the minimum and maximum flows. Figure II-5(c) shows the historic distribution of daily fluctuations.

Ramp Rate.–The ramp rate is the rate of change in discharge, integrated across the hour, to meet the electrical load by achieving either higher or lower releases. North American Electric Reliability Council (NERC) operating criteria require Western Area Power Administration (Western) to meet scheduled load changes by ramping up or down beginning at 10 minutes before the hour and ending at 10 minutes after the hour. Any ramping to meet scheduled load changes occurs during that same 20-minute period. The principal times of change are in the morning, when releases are ramped upward to respond to the peak daytime demand, and at night, when releases are ramped downward as the electrical demand diminishes.

A computerized automatic generation control (AGC) system controls the rate of release and generation on an instantaneous basis. It also measures the power flow at all electrical interconnections with other control areas. Under historical operations, scheduled ramping has typically resulted in large changes in river stage. However, the continuous small changes in discharge caused by AGC rarely affect river stage by more than a foot. Under the No Action Alternative, the only restriction on ramp rates is the physical capability of the generators. Figure II-6 shows the historic up and down ramp rates. The 1-hour up ramp rates have been less than 4,000 cfs per hour about 32 percent of the time and greater than 8,000 cfs about 11 percent of the time. The down ramp rates have been less than 4,000 cfs about 29 percent of the time and greater than 8,000 cfs about 7 percent of the time.

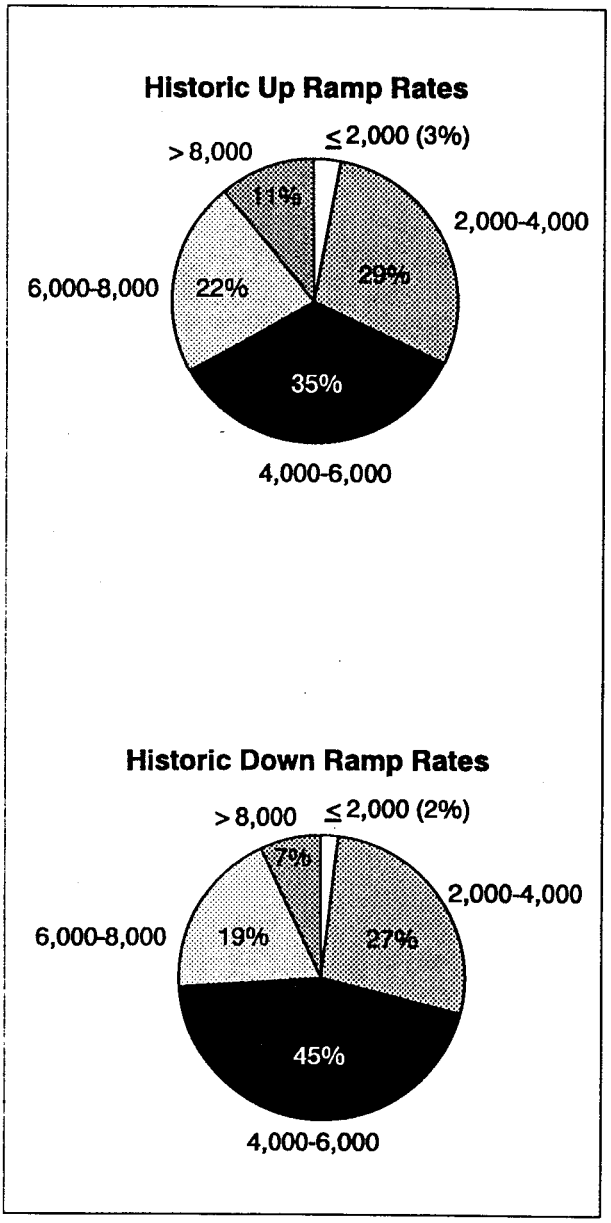

Figure II-6.—Historic (1966-89) distribution of 1-hour ramp rates in cfs per hour. (Maximum daily values for moderate monthly releases of 800,000 acre-feet.)

Maximum Powerplant Capacity Alternative

Minimum releases (cfs)	Maximum releases (cfs)	Daily fluctuations (cfs/24 hrs)	Ramp rate (cfs/hr)
1,000 Labor Day to Easter 3,000 Easter to Labor Day	33,200	32,200 Labor Day to Easter 30,200 Easter to Labor Day	Unrestricted

This alternative was developed to allow use of the maximum powerplant discharge capacity that resulted from the 1987 uprate and rewind (see "Background" in chapter I). Operations under the Maximum Powerplant Capacity Alternative would be the same as under the No Action Alternative except that full powerplant capacity (estimated flows of 33,200 cfs) would be allowed. Monthly and annual operations, including flood control, would be identical to those described under the No Action Alternative. Releases in excess of 31,500 cfs would be possible only when Lake Powell's elevation is greater than 3641 feet. This additional capacity would be used when power demand is high and typically would last 4 hours or less (based on historical operations).

Daily and Hourly Operations. Minimum releases would be at least 3,000 cfs from Easter to Labor Day and 1,000 cfs for the remainder of the year. The range in daily release fluctuations and ramp rates would be unrestricted.

Restricted Fluctuating Flows

The restricted fluctuating flow alternatives were designed to provide a range of downstream resource protection measures, while offering varying amounts of flexibility for power operations. All four alternatives—high, moderate, modified low, and interim low fluctuating flows—restrict daily fluctuations at Glen Canyon Dam as compared to the No Action and Maximum Powerplant Capacity Alternatives. Each alternative also specifies ramp rate restrictions and minimum release requirements. Figure II-7 compares operations under these alternatives with historic operations for three different daily water release situations in the peak power month of July.

Within the constraints of the alternatives, maximum water releases would be scheduled to coincide with times of peak electrical demand. Low releases are made at night to maximize the amount of water available for daytime generation and thus minimize expensive daytime power purchases.

For any of the restricted fluctuating flow alternatives, the scheduled annual and monthly release volumes would be determined using essentially the same considerations described under the No Action Alternative. Beach/habitat-building flows would modify monthly release volumes when Lake Powell is drawn down (see "Common Elements").

Habitat maintenance flows—short-term high releases during the spring—are included in the Moderate and Modified Low Fluctuating Flow Alternatives to transport and deposit sand for maintaining camping beaches and fish and wildlife habitat. These maintenance flows were not included in the other restricted fluctuating flow alternatives for the following reasons. With habitat maintenance flows, the High Fluctuating Flow Alternative would, over the long term, move more sand than supplied by tributaries and would result in net erosion. Maintenance flows were not included in the Interim Low Fluctuating Flow Alternative because this alternative was intended to preserve the current interim flow operations for which nearly 2 years of data have been collected.

The common elements that are described later in this chapter apply to all restricted fluctuating flow alternatives.

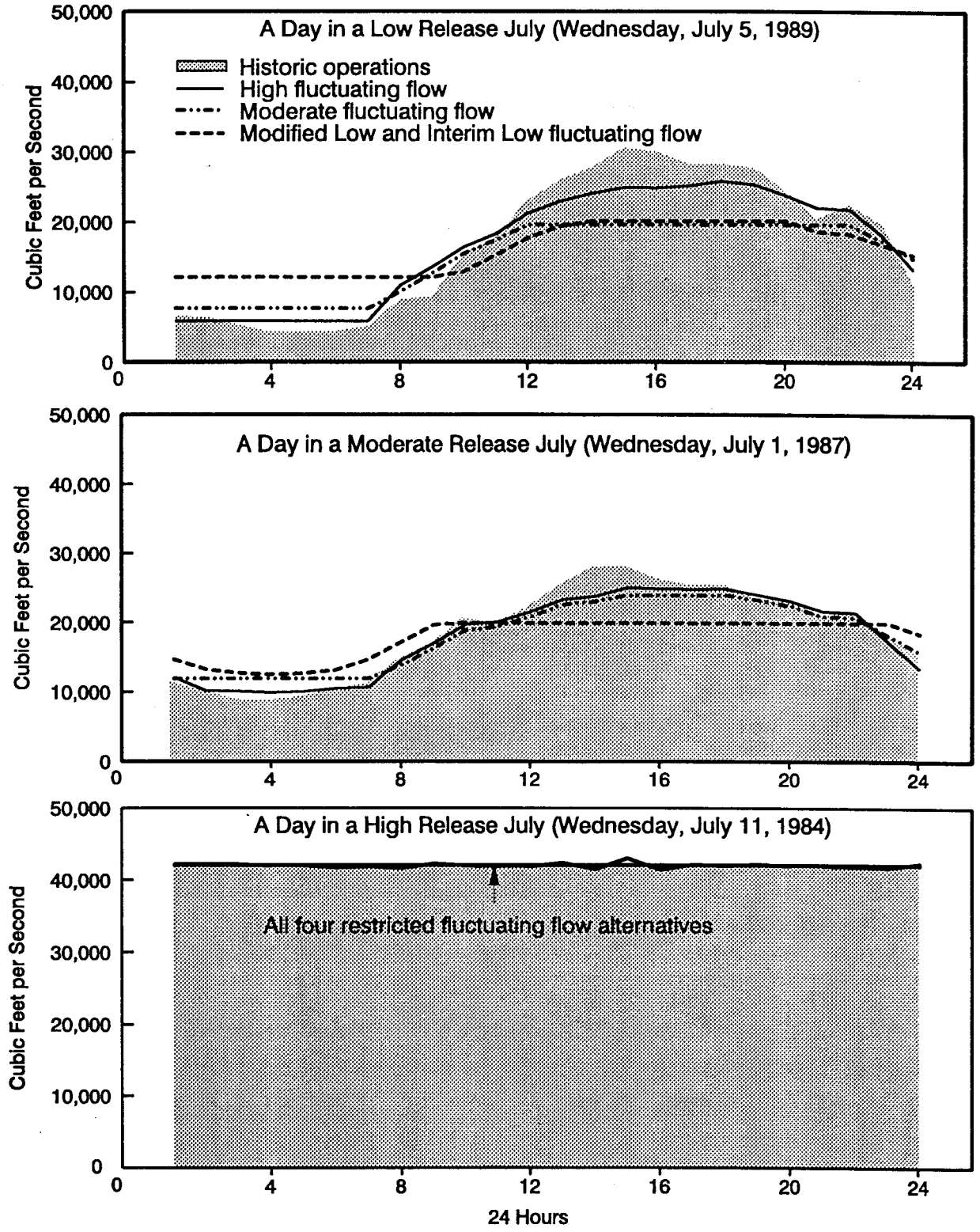

Figure II-7.—Example hourly releases under fluctuating flow alternatives compared to historic operations for low, moderate, and high release days in July. All restricted fluctuating flow alternatives would increase minimum flows and decrease maximum flows when compared to no action.

High Fluctuating Flow Alternative

Minimum releases (cfs)	Maximum releases (cfs)	Daily fluctuations (cfs/24 hrs)	Ramp rate (cfs/hr)
3,000 5,000 8,000 depending on monthly volume, firm load, and market conditions	31,500	15,000 to 22,000	Unrestricted up 5,000 or 4,000 down

The High Fluctuating Flow Alternative was developed to slightly reduce fluctuating flows, with the goal of protecting or enhancing downstream resources while allowing flexibility for power operations. Releases would be tied to hydrology and power system demand. This alternative would have the same annual and monthly operation plan as described under the No Action Alternative but would include additional restrictions on daily and hourly operations. Parameters such as minimum flows, down ramp rates, and allowable daily fluctuations were designed to provide some resource protection, but without substantial impacts to hydropower. Although daily fluctuation limits would be constant within a month, the minimum and maximum flows might be different each day.

Daily and Hourly Operations. Minimum flows would be 3,000, 5,000, or 8,000 cfs depending on monthly release volume, firm load, and market conditions (see table II-3). The maximum flow during hourly fluctuating releases would be limited to 31,500 cfs. When high inflow volumes and storage conditions require releases greater than 31,500 cfs, such releases would be steady on a daily basis.

The limit on daily fluctuations often would be more restrictive than the minimum and maximum flow rates. Fluctuations would be limited to 15,000, 20,000, 21,000, or 22,000 cfs over any 24-hour period, depending on the monthly release volume. Maximum flows during a minimum release year normally would not exceed 25,000 cfs. Under this alternative, adverse market conditions (when power demand is relatively high) are assumed to occur during winter and summer: November, December, January, June, July, and August. All other months are considered favorable market condition months (power demand is relatively low).

The ramp rate would follow the power load for increasing flows without restriction, but decreasing flows would be limited to 5,000 cfs per hour in winter and summer and 4,000 cfs per hour during spring and fall.

Table II-3.–Flow parameters under the High Fluctuating Flow Alternative

		Minimum flows				
		Favorable market conditions Firm load		Adverse market conditions	Maximum flow	Allowable fluctuation
Monthly release volume (1,000 acre-feet)	Mean flow (cfs)	>500 GWh[1] (cfs)	<500 GWh (cfs)	(cfs)	(cfs)	(cfs)
<650	<10,900	3,000	3,000	3,000	31,500	15,000
650-850	10,900-14,300	3,000	5,000	3,000	31,500	20,000
850-1,000	14,300-16,800	5,000	8,000	5,000	31,500	21,000
<1,000	>16,800	8,000	8,000	8,000	31,500	22,000
Down ramp rate		4,000 cfs/hr		5,000 cfs/hr		

Moderate Fluctuating Flow Alternative

Minimum releases (cfs)	Maximum releases (cfs)	Daily fluctuations (cfs/24 hrs)	Ramp rate (cfs/hr)
5,000	31,500	± 45% of mean flow for the month not to exceed ±6,000	4,000 up 2,500 down

The Moderate Fluctuating Flow Alternative was developed to reduce daily flow fluctuations below no action levels and to provide special high steady releases of short duration, with the goal of protecting or enhancing downstream resources while allowing intermediate flexibility for power operations. This alternative would have the same annual and essentially the same monthly operating plan as described under no action (except for the addition of habitat maintenance flows) but would restrict daily and hourly operations more than the No Action, Maximum Powerplant Capacity, or High Fluctuating Flow Alternatives. Parameters such as minimum flows, ramp rates, and allowable daily fluctuations were designed to provide resource protection through consistent release patterns throughout each month.

Daily and Hourly Operations. Minimum flows for a given month would vary depending on the monthly release volume but would be no less than 5,000 cfs. The maximum release rate for a given month also would vary depending on the monthly release volume but would be no greater than 31,500 cfs under normal operations. When high inflow volumes and storage conditions require releases greater than 31,500 cfs, such releases would be steady on a daily basis. Maximum flows during a minimum release year normally would not exceed 22,300 cfs. The ramp rate would be limited to 4,000 cfs per hour for increasing flows and 2,500 cfs per hour for decreasing flows.

Allowable daily fluctuations as well as minimum and maximum flows would be determined based on the mean releases for the month. The allowable fluctuation would be plus or minus 45 percent of the mean daily flow, not to exceed plus or minus 6,000 cfs. Approximate minimum and maximum release limits and daily fluctuations are as shown in table II-4. The equations used to determine minimum and maximum flows are in attachment 6.

Table II-4.–Flow parameters under the Moderate Fluctuating Flow Alternative

Monthly release volume (acre-feet)	Mean flow (cfs)	Minimum flow (cfs)	Maximum flow (cfs)	Allowable daily fluctuation (cfs)
550,000	9,200	5,100	13,400	±4,150
800,000	13,400	7,400	19,400	±6,000
1,000,000	16,800	10,800	22,800	±6,000
1,500,000	25,200	19,200	31,200	±6,000

Habitat Maintenance Flows. Habitat maintenance flows are included in this alternative to re-form backwaters and maintain sandbars, which are important for camping beaches and fish habitat. Habitat maintenance flows are high, steady releases within powerplant capacity (33,200 cfs) for 1 to 2 weeks in March, although other months would be considered under adaptive management. A more complete description of habitat maintenance flows can be found under the Modified Low Fluctuating Flow Alternative that follows. The monthly release volumes during such flows under this alternative are compared to no action volumes in attachment 6.

Modified Low Fluctuating Flow Alternative (Preferred Alternative)

Minimum releases (cfs)	Maximum releases (cfs)	Daily fluctuations (cfs/24 hrs)	Ramp rate (cfs/hr)
8,000 between 7 a.m. and 7 p.m. 5,000 at night	25,000	5,000 6,000 or 8,000	4,000 up 1,500 down

The Modified Low Fluctuating Flow Alternative was developed to reduce daily flow fluctuations well below no action levels and to provide special high steady releases of short duration, with the

goal of protecting or enhancing downstream resources while allowing limited flexibility for power operations. This alternative would have the same annual and essentially the same monthly operating plan as described under the No Action Alternative but would restrict daily and hourly operations more than any of the previously described fluctuating flow alternatives.

Additional information on the effects of dam operations has been gathered since the interim operating criteria were developed. Some of this preferred alternative's parameters have changed since the draft EIS was published based on new information and public comments.

To reduce long-term flood frequency, a single method is advanced under this alternative—raising the height of the four spillway gates 4.5 feet to elevation 3704.5 feet (see "Flood Frequency Reduction Measures"). However, since other methods are available to accomplish the same goal, a final decision about the method ultimately used would not be made until additional National Environmental Policy Act (NEPA) compliance has been completed to evaluate environmental impacts on Lake Powell shoreline resources. Lake Powell's current elevation is well below the level that would require reserving additional storage space, thus accomplishing the objective of reducing the frequency of flood releases. The lake level is not expected to reach full elevation for another 4 to 5 years. Until the spillway gates would be installed, additional operational measures would be implemented through the Annual Operating Plan (AOP) process to provide the recommended flood protection.

Daily and Hourly Operations. Minimum flows would be no less than 8,000 cfs between 7 a.m. and 7 p.m. and 5,000 cfs at night. The maximum rate of release would be limited to 25,000 cfs during fluctuating hourly releases. Any releases greater than 25,000 cfs (other than for emergencies) would be steady on a daily basis and would be made in response to high inflow and storage conditions. The limit on daily fluctuations often would be more restrictive than the minimum and maximum flow rates. Fluctuations would be limited during any 24-hour period, depending on monthly release volumes (see table II-5).

Habitat Maintenance Flows. Maximum releases under the Modified Low Fluctuating Flow Alternative normally would not exceed about 20,000 cfs during a minimum release year. Without higher flows:

- Portions of sandbars above the normal peak stage could not be rebuilt.
- Sediment would accumulate at low elevations, including backwaters.
- Camping beaches and return-current channels would likely become filled with sediment and eventually overgrown with vegetation.

Although an occasional floodflow (greater than 33,200 cfs) may rebuild high elevation beaches and re-form backwaters, frequent floodflows would likely transport more sand than could be supplied by the tributaries—resulting in long-term sandbar erosion. Therefore, habitat maintenance flows are included in this alternative to re-form backwaters and maintain sandbars, which are important for camping beaches and wildlife habitat.

Table II-5.–Flow parameters under the Modified Low and Interim Low Fluctuating Flow Alternatives

Monthly release volume (acre-feet)	Mean flow (cfs)	Minimum flow (cfs)	Maximum flow[1] (cfs)	Allowable daily fluctuation (cfs)
<600,000	<10,100	5,000/8,000	25,000	5,000
600,000-800,000	10,100-13,400	5,000/8,000	25,000	6,000
>800,000	>13,400	5,000/8,000	25,000	8,000

[1] Does not include habitat maintenance flows.

Habitat maintenance flows are high, steady releases within powerplant capacity (33,200 cfs[1]) for 1 to 2 weeks in March, although other months would be considered under the Adaptive Management Program. March was selected for the following reasons:

- Backwater channels could be re-formed prior to the humpback chub spawning period.
- More sediment is likely to be supplied by tributary flow in March than later in the spring.
- March is prior to the peak recreation use season.

Habitat maintenance flows would not be scheduled when the projected storage in Lake Powell on January 1 is greater than 19 maf. Annual release volumes under such conditions are typically greater than the minimum annual release volume (8.23 maf), and such flows already may be near or exceed powerplant capacity.

Although habitat maintenance flows are defined as steady, minor fluctuations of up to plus or minus 1,000 cfs would be permitted to regulate voltage within the power grid. Maintenance flows would begin by increasing flows at a rate no greater than 4,000 cfs per hour and would conclude by decreasing flows back to the normal operating range at a rate no greater than 1,500 cfs per hour. The limit on daily change in flow would not apply during these transitions.

Habitat maintenance flows would differ from beach/habitat-building flows (a common element of the restricted fluctuating and steady flow alternatives) because they would be within powerplant capacity and would occur nearly every year when the reservoir is low. Beach/habitat-building flows would be of greater magnitude than habitat maintenance flows and would be less frequent. Habitat maintenance flows would not occur in years when a beach/habitat-building flow is scheduled (see discussion under "Common Elements" later in this chapter). Neither of these special releases would be scheduled in a year when there is concern for a sensitive resource—such as sediment or an endangered species.

Increasing the flow to 30,000 cfs for 10 days would result in the release of an additional 412,000 acre-feet of water in March, which would require adjusting the release volumes in the other months. This scheduling adjustment would be determined during the Annual Operating Plan preparation and may vary from year to year. The monthly release volumes under this alternative are compared to no action volumes in attachment 6.

Endangered Fish Research. The endangered fish research described under this alternative in the draft EIS has been moved to the scientifically based Adaptive Management Program (see discussion under "Common Elements" later in this chapter).

Interim Low Fluctuating Flow Alternative

Minimum releases (cfs)	Maximum releases (cfs)	Daily fluctuations (cfs/24 hrs)	Ramp rate (cfs/hr)
8,000 between 7 a.m. and 7 p.m. 5,000 at night	20,000	5,000 6,000 or 8,000	2,500 up 1,500 down

The Interim Low Fluctuating Flow Alternative was developed to reduce daily flow fluctuations well below no action levels, with the goal of protecting or enhancing downstream resources while allowing limited flexibility for power operations. This alternative would have the same annual and monthly operating plan as the No Action Alternative but would restrict daily and hourly operations as much as or more than under any alternative allowing fluctuating flows.

[1] Actual powerplant release capacity may be less under low reservoir conditions.

This alternative is the same as the interim operating criteria implemented on November 1, 1991 (except for the addition of the common elements). Interim operating criteria were established prior to obtaining results from GCES Phase II. Parameters such as minimum flows, maximum flows, ramp rates, and allowable daily fluctuations were designed to protect downstream resources until completion of the final EIS and record of decision (ROD).

Daily and Hourly Operations. Minimum flows would be no less than 8,000 cfs between 7 a.m. and 7 p.m. and 5,000 cfs at night. The maximum rate of release would be limited to 20,000 cfs during fluctuating hourly releases. Any releases greater than 20,000 cfs (other than for emergencies) would be steady on a daily basis and would be made in response to high inflow and storage conditions.

The limit on daily fluctuations often would be more restrictive than the minimum and maximum flow rates. Fluctuations would be limited during any 24-hour period, depending on monthly release volumes.

Steady Flows

The steady flow alternatives were designed to provide a range of downstream resource protection measures by minimizing daily release fluctuations. Flows would be steady on either a monthly, seasonal, or year-round basis. The monthly distribution of release volumes would differ, but daily and hourly operating criteria would be the same for all steady flow alternatives. Flows would be the same each day within the month or season (except during flood control operations). Figure II-8 compares operations under the steady flow alternatives with historic operations for low (8.23 maf), moderate (13.6 maf), and high (21.1 maf) release years. The scheduled annual release volume would be determined in accordance with the Long-Range Operating Criteria.

Monthly or seasonal release volumes would be based on the month-to-month pattern specified for the alternative. Although the goal would be to maintain steady (uniform) water releases for selected durations, the ability to maintain a steady flow from one period to the next would depend on the accuracy of streamflow forecasts and the space available in Lake Powell.

Minimum or maximum flow rates would be determined by the monthly water volume to be released. The goal would be to hold flows steady to within plus or minus 1,000 cfs per day and adjust them between months in response to forecast changes. Ramp rates within this flow range would not be restricted because river stage fluctuations would be within a few inches. The maximum change in releases between months would be 2,000 cfs per day.

Daily variations of plus or minus 1,000 cfs per day (approximately 42 megawatts) would allow some minor flexibility in dam operations to be used primarily for electrical system regulation. AGC would cause minor fluctuations as the powerplant's computerized regulation system made adjustments every 2 to 6 seconds. Resulting changes in river stage would not be noticeable downstream. Flow fluctuations of this magnitude were measured during steady research flows, and the corresponding river stage fluctuations were small (see figure II-9).

Water releases in excess of powerplant capacity would flow through the outlet works and/or spillways during high water years or, as necessary, during beach/habitat-building flows.

The habitat maintenance flows included in the Seasonally Adjusted Steady Flow Alternative were not included in the other steady flow alternatives. Such flows would be contrary to the concepts for which these steady flow alternatives were developed, i.e., to keep flows steady under the Year-Round Steady Flow Alternative and to retain the pattern of historic monthly releases under the Existing Monthly Volume Steady Flow Alternative.

The "Common Elements" described later in this chapter apply to all steady flow alternatives.

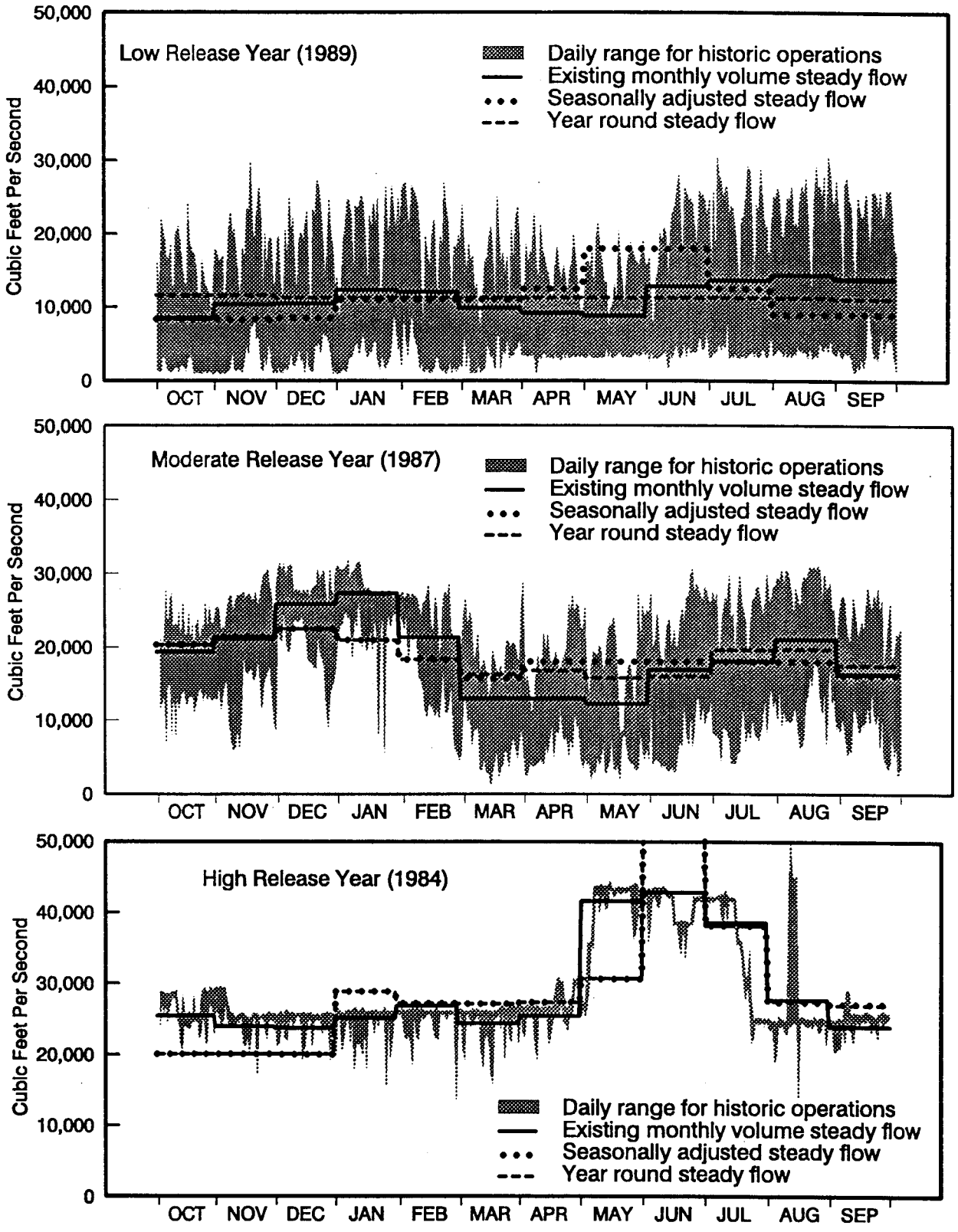

Figure II-8.—Steady flow alternatives compared to no action for low, moderate, and high release years.

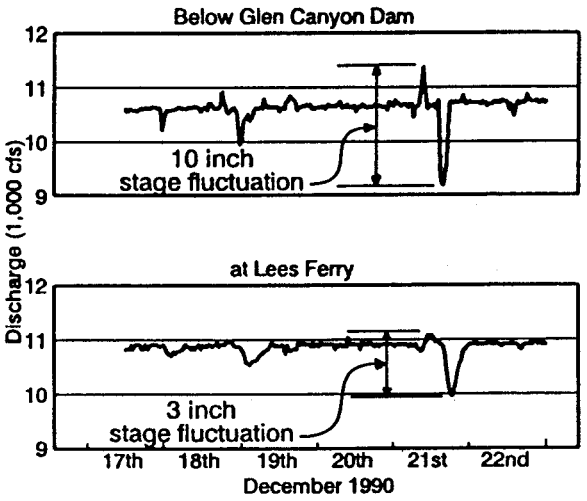

Figure II-9.—Changes in electrical load during steady research flows caused minor discharge fluctuations that were measured at U.S. Geological Survey gauging stations below the dam and at Lees Ferry. On December 21, the 2,170-cfs fluctuation measured 1/2 mile below the dam was reduced to 1,105 cfs at Lees Ferry. This release fluctuation resulted in a river stage fluctuation of 10 inches at the gauge below the dam and 3 inches at the Lees Ferry gauge.

Existing Monthly Volume Steady Flow Alternative

Minimum releases (cfs)	Maximum releases (cfs)	Daily fluctuations (cfs/24 hrs)	Ramp rate (cfs/day)
8,000	Monthly volumes prorated	±1,000	2,000 between months

The Existing Monthly Volume Steady Flow Alternative was developed to provide steady flow on a monthly basis while continuing to maintain flexible monthly release volumes to avoid spills and maintain conservation storage. Steady flows were included each month with the goal of protecting or enhancing downstream resources, especially the aquatic ecosystem that exists downstream from the dam.

This alternative would have the same annual and monthly operating plan as the No Action Alternative, but releases would be steady within months. Also, beach/habitat-building flows would modify monthly release volumes when Lake Powell is drawn down (see "Common Elements"). See figure II-8 for estimated operations under this alternative, using historic low, moderate, and high annual release situations.

Minimum Flow. Both minimum and maximum flows would be within plus or minus 1,000 cfs of the mean monthly release. Based on analysis of historical releases, minimum flows would rarely be below 8,000 cfs (476,000-acre-foot monthly volume).

Monthly Release Volume. The scheduled monthly release volumes would be the same as the monthly volumes under the No Action Alternative. Based on the period 1963-89, February has the lowest monthly median release volume (556,000 acre-feet—equivalent to 10,000 cfs), and August has the highest monthly median release volume (903,000 acre-feet—equivalent to 14,700 cfs).

Seasonally Adjusted Steady Flow Alternative

Minimum releases (cfs)	Maximum releases (cfs)	Daily fluctuations (cfs/24 hrs)	Ramp rate (cfs/day)
8,000 Oct-Nov 8,500 Dec 11,000 Jan-Mar 12,500 Apr 18,000 May-Jun 12,500 Jul 9,000 Aug-Sep	18,000	±1,000	2,000 between months

The Seasonally Adjusted Steady Flow Alternative was developed to enhance the aquatic ecosystem by releasing water at a constant rate within defined seasons and by using habitat maintenance flows. Seasonal variations in minimum flows and habitat maintenance flows were designed with the goal of protecting and enhancing native fish. See figure II-8 for estimated operations under this

alternative. Monthly release patterns would differ from the No Action Alternative as explained in more detail below.

This alternative would provide steady flows on a 1- to 3-month basis, providing seasonal variations throughout the year to meet downstream resource needs. The highest releases would occur in May and June, with relatively low releases from August through December.

Minimum Flow. The minimum monthly constant release for each season is shown above. These minimum release requirements would be relaxed to avoid spills during high storage or inaccurate forecast situations.

Monthly Release Volume. Releases within each month would be steady and would have to equal or exceed the monthly minimums. Any additional water in excess of the minimum annual release volume would be distributed equally among the 12 months, subject to an 18,000-cfs maximum. This 18,000-cfs maximum would be exceeded when the annual release is more than 13.14 maf. If forecasts changed, the volume of water to be released during the remainder of the year would be recomputed monthly based on updated forecasts, and the constant rate of release would be adjusted accordingly.

Habitat Maintenance Flows. Habitat maintenance flows are included in this alternative to re-form backwaters and maintain sandbars. Habitat maintenance flows are high, steady releases within powerplant capacity (33,200 cfs) for 1 to 2 weeks in March, although other months would be considered under the Adaptive Management Program. A more detailed discussion of habitat maintenance flows can be found under the Modified Low Fluctuating Flow Alternative.

The monthly release volumes during habitat maintenance flows under this alternative are compared to no action volumes in attachment 6.

Year-Round Steady Flow Alternative

Minimum releases (cfs)	Maximum releases (cfs)	Daily fluctuations (cfs/24 hrs)	Ramp rate (cfs/day)
Yearly volume prorated	Yearly volume prorated	±1,000	2,000 between months

The Year-Round Steady Flow Alternative was developed to eliminate fluctuating flows, both daily and seasonal. Year-round steady flows were designed with the goal of protecting or enhancing downstream resources by providing the greatest amounts of river-stored sediment and biomass possible in the postdam environment.

Minimum Flow. The minimum flow would be determined from the mean monthly release but would correspond generally to the minimum annual release volume of 8.23 maf, which is about 11,400 cfs. The minimum release requirement would be relaxed to avoid spills during high storage or inaccurate forecast situations.

Monthly Release Volume. The monthly volume would be approximately the annual volume divided by 12, except when response to forecast changes would be required. If forecasts changed, the volume of water to be released during the remainder of the year would be recomputed monthly based on updated forecasts, and the constant rate of release would be adjusted accordingly. The ability to maintain a constant rate of release for the entire year would depend on the accuracy of streamflow forecasts and the amount of space remaining in Lake Powell. Approximately half of the time, lake elevation would be high enough that forecast changes could cause some variations in monthly volumes.

Common Elements

The elements common to all restricted fluctuating flow and steady flow alternatives are described in detail below. Impact analyses of these alternatives were conducted taking these common elements into account.

Adaptive Management

The completion of the Glen Canyon Dam EIS process will result in a decision by the Secretary of the Interior (Secretary) on the operation of Glen Canyon Dam. It is intended that the ROD will initiate a process of "adaptive management," whereby the effects of dam operations on downstream resources would be assessed and the results of those resource assessments would form the basis for future modifications of dam operations. Many uncertainties still exist regarding the downstream impacts of water releases from Glen Canyon Dam. The concept of adaptive management is based on the recognized need for operational flexibility to respond to future monitoring and research findings and varying resource conditions.

The Adaptive Management Program (AMP) was developed and designed to provide an organization and process for cooperative integration of dam operations, resource protection and management, and monitoring and research information. The program would meet the purpose and strengthen the intent for which this EIS was prepared and ensure that the primary mandate of the Grand Canyon Protection Act of 1992 (GCPA) is met through future advances in information and resource management.

The Secretary of the Interior will issue a ROD outlining criteria and operating plans resulting from this EIS and exercise other measures and authorities under existing law, as appropriate, to ensure that Glen Canyon Dam is operated in a manner consistent with section 1802 of the GCPA. It is expected that the AMP would be implemented as an element of the ROD and would provide the basis and process for developing an annual report to the Congress and Governors of the Colorado River Basin States. The annual report would outline the operations undertaken in the current and projected years pursuant to the GCPA.

The AMP is not intended to satisfy all of the mandates in the GCPA. Likewise, the program is not intended to derogate any agency's statutory responsibilities for managing certain resources. For example, operation of Glen Canyon Dam is the Bureau of Reclamation's (Reclamation) responsibility, and Reclamation cannot relegate this authority to any other entity. The AMP would recommend other administrative provisions, but these recommendations would in no way supersede the basic management responsibilities of any of the cooperating entities.

The purpose of the AMP would be to develop modifications to Glen Canyon Dam operations and to exercise other authorities under existing laws as provided in the GCPA to protect, mitigate adverse impacts to, and improve the values for which the Glen Canyon National Recreation Area and Grand Canyon National Park were established. These values include, but are not limited to, natural and cultural resources and visitor use. Physical and economic conditions must also be considered in any proposed modification to dam operations. Long-term monitoring and research are essential to adaptive management and would be implemented to measure how well the selected alternative meets resource management objectives (see Appendix A, Long-Term Monitoring and Research).

Authority. The AMP would be implemented consistent with the Grand Canyon Protection Act which requires the Secretary to:

> (a) Adopt criteria and operating plans separate from and in addition to those specified in section 602(b) of the Colorado River Basin Act of 1968 and exercise other authorities under existing laws, so as to ensure that Glen Canyon Dam is operated consistent with section 1802 and to fulfill consultation requirements of section 1804(c) of the GCPA.
>
> (b) Establish and implement long-term monitoring and research programs and activities that will ensure that Glen Canyon Dam is operated in accordance with provisions of section 1802 and consultation requirements of section 1805(c).

In carrying out such provisions, the Secretary or his designee would develop, as appropriate,

modifications to operating criteria or other management actions in consultation with all interested parties and an Adaptive Management Work Group (AMWG). The process would include coordination of formal consultation required in sections 1804(c) and 1805(c) of the GCPA concerning additional operating criteria for Glen Canyon Dam and long-term monitoring and research programs, respectively. In addition, all program activities would comply with applicable laws and permitting requirements.

Consultation would be maintained with appropriate agencies of the Department of the Interior, including the U.S. Fish and Wildlife Service, National Park Service (NPS), Bureau of Reclamation, and Bureau of Indian Affairs; the Secretary of Energy; Governors of Arizona, California, Colorado, Nevada, New Mexico, Utah, and Wyoming; Havasupai Tribe, Hopi Tribe, Hualapai Tribe, Navajo Nation, Pueblo of Zuni, San Juan Southern Paiute Tribe, Southern Paiute Consortium; and the general public, including representatives of academic and scientific communities, environmental organizations, the recreation industry, and contractors for the purchase of Federal power produced at Glen Canyon Dam.

Principles. The principles that guided the design of the AMP organization and process are:

- Monitoring and research programs should be designed by qualified researchers in direct response to the needs of management agencies.
- A process is required to coordinate and communicate management agency needs to researchers and to develop recommendations for decisionmaking.
- A forum is required for the transfer of monitoring and research investigation results to the management agencies and to develop consensus on management response to information on affected resource conditions, trends, and processes.
- All monitoring and research programs in Glen and Grand Canyons should be independently reviewed.
- Interested parties identified in the GCPA should be provided opportunity for full and timely participation in proposals and recommendations.

Specific AMP goals include:

- Facilitating management response to monitoring and research information on affected resource conditions, trends, and processes
- Ensuring compliance with section 1802 of the GCPA and the statutory purposes for Glen Canyon Dam (the "Law of the River"), Grand Canyon National Park, and Glen Canyon National Recreation Area
- Assuring resource management obligations are defined and fulfilled in good faith without abridgment of any Federal, State, Tribal, or other legal obligation
- Providing a mechanism for resolving disputes

Transition Period and Funding. Reclamation would continue to provide staff and funding for administering interim flow monitoring and ongoing research programs until the ROD is issued and/or the AMP has been implemented. It is anticipated that monitoring and research functions would be transferred to a monitoring and research center during late fiscal year 1995 and early 1996. The GCES Senior Scientist would direct this transition to assure continuity and efficient transfer of the GCES into the long-term program. Subsequently, Reclamation would continue to allocate funds for administration and monitoring and research as outlined in sections 1807 and 1808 of the GCPA. The funding of other management actions would be the responsibility of the agency administering the affected resource.

Organization. The Adaptive Management Program would be administered through a senior Department of the Interior official (designee) and facilitated through an Adaptive Management Work Group organized as a Federal Advisory

Committee. The AMWG would be chaired by the designee and supported by a monitoring and research center and technical work group. Independent review panels would provide overview of technical studies and evaluations. Figure II-10 shows the organizational structure of the AMP.

The program would be directed by the designee, who would serve as the Secretary's principal contact for the AMP and as the focal point for issues and decisions associated with the program. Responsibility would include ensuring that the Department of the Interior complies with its obligations under the GCPA and ROD for this EIS. The designee would review, modify, accept, or remand the recommendations from the AMWG in making decisions about any changes in dam operation and other management actions.

Adaptive Management Work Group.– The AMWG membership would be appointed by the Secretary with representation from each of the cooperating agencies associated with this EIS, each of the Colorado River Basin States, and two representatives each from environmental groups, recreation interests, and contractors for Federal power from Glen Canyon Dam. It is recommended that the representation from the latter three interest groups be on a 2-year rotating basis to allow more diverse participation. The AMWG would make recommendations to the Secretary's designee and facilitate consultation with all interests. Non-Government representatives would be reimbursed for travel and related expenses for activities and meetings of the AMWG in accordance with provisions of the Federal Advisory Committee Act, the AMWG charter, and other existing laws. The work group would:

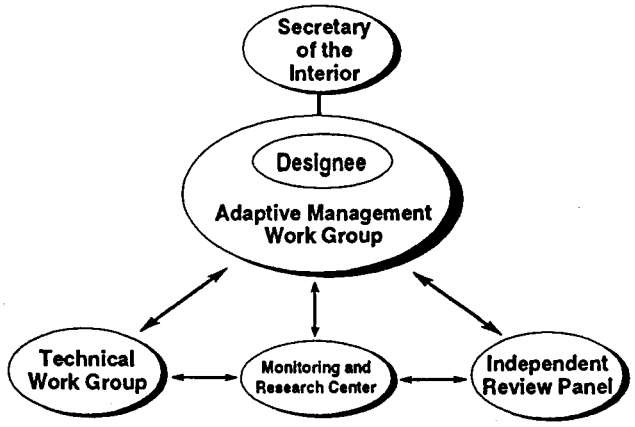

Figure II-10.—Organizational structure of the Adaptive Management Program.

- Provide the framework for AMP policy, goals, and direction
- Develop recommendations for modifying operating criteria and other resource management actions
- Facilitate coordination and input from interested parties
- Review and forward the annual report to the Secretary and his designee on current and projected year operations
- Review and forward annual budget proposals
- Ensure coordination of operating criteria changes into the Annual Operating Plan for Colorado River Reservoirs and other ongoing activities

The following organizational elements are proposed.

1. *Monitoring and Research Center*: To support the designee and the AMWG, it is recommended that the Secretary establish a research center within the U.S. Geological Survey (USGS) and/or National Biological Service with a small permanent staff in Flagstaff, Arizona. The center would be responsible for developing the annual monitoring and research plan, managing all adaptive management research programs, and managing all data collected as part of those programs. All adaptive management research programs would be coordinated through the center.

Long-term monitoring and research associated with cultural resources would be carried out in accordance with the approved Programmatic Agreement on Cultural Resources (attachment 5). All provisions as agreed upon by the consulting parties would be implemented through the Monitoring and Remedial Action Plan and the Historic Preservation Plan. Activities outlined in these

documents would be coordinated through the center to ensure integration with other facets of the long-term monitoring and research program.

The center's administrative responsibilities would include managing resource data, reporting monitoring and research results, administering contracts, and developing annual reports. The center would emphasize long-term monitoring and research design, integration, and program management. It would be staffed by a research director and a group of program managers responsible for functions such as physical science, biological science, cultural resources, social sciences, engineering and infrastructure operations, and Native American coordination. The research director would be selected by the Secretary or his designee from a list of candidates provided through Federal hiring authorities with recommendations by the National Academy of Sciences, Indian Tribes, and other members of the AMWG. The position would reside with the National Biological Service and/or the USGS at the GS-14/15 level.

The Native American coordinator would facilitate and manage monitoring and research related to tribal needs. The coordinator also would ensure integration of tribal concerns with all other monitoring and research elements.

The center's programs associated with long-term monitoring and research would be funded by power revenues and coordinated through the Reclamation budget process. However, professional staffing for the center would be provided by USGS, National Biological Service, and the participating agencies in the AMWG. The center would closely coordinate its activities with the Technical Work Group. The following specific duties would be assigned to the Monitoring and Research Center:

- Develop research designs and proposals for implementing monitoring and research identified by the AMWG
- Manage all monitoring and research on resources affected by dam operations
- Manage and maintain the GCES information data base, monitoring and research programs, and other data sources as appropriate
- Administer research proposals through a competitive contract process, as appropriate
- Coordinate, prepare, and distribute technical reports and documentation for review and as final products
- Coordinate review of the monitoring and research program with the independent review panel(s)
- Prepare and forward technical management recommendations and annual reports, as specified in section 1804, to the AMWG

2. *Technical Work Group*: This work group would be comprised of technical representatives from Federal, State, and Tribal Governments, and other interests represented on the AMWG. The Technical Work Group would be appointed by the member agencies or interests represented on the AMWG. The group would translate AMWG policy and goals into resource management objectives and establish criteria and standards for long-term monitoring and research in response to the GCPA. These would then be used by the center in developing appropriate monitoring and research. The Technical Work Group would meet two to four times annually, as necessary.

It is recommended that the Secretary or his designee appoint the chair for the group on a 2-year rotating basis, giving consideration to the dominant or most pressing issues. The Technical Work Group would:

- Develop criteria and standards for monitoring and research programs within 3 months of the formation of the group and provide periodic reviews and updates
- Develop resource management questions for the design of monitoring and research by the center
- Provide information as necessary for preparing annual resource reports and other reports as required for AMWG

3. *Independent Review Panel(s)*: The Independent Review Panel(s) would be comprised of qualified individuals not otherwise participating in the

long-term monitoring and research studies. The review panel(s) would be established by the Secretary of the Interior in consultation with the National Academy of Sciences, the tribes, and other AMWG entities. The review panel(s) would be responsible for periodically reviewing resource specific monitoring and research programs and for making recommendations to the AMWG and the center regarding monitoring, priorities, integration, and management. Responsibilities of this review panel would include:

- Annual review of the monitoring and research program
- Technical advice as requested by the center or AMWG
- Five-year review of monitoring and research protocols

Dispute Resolution. Recommendations would be formulated by the AMWG and forwarded to the Secretary's designee. In the event that one or more entities do not support the recommendation, the views or concerns of the nonconcurring interests would accompany the recommendation for consideration in the decision.

Endangered Fish Research. It has been determined through Endangered Species Act consultation with FWS that the studies outlined below are necessary and would be undertaken through the Adaptive Management Program.

Endangered and other native fish in Grand Canyon are commonly thought to be limited by cold, clear water releases from Glen Canyon Dam; large daily flow fluctuations; and non-native fish. However, uncertainty remains regarding the impacts of dam operations on fish. Although a considerable amount of research on endangered fish has been conducted, there has been no opportunity to study the effects of low, steady flows in summer and fall combined with higher, steady spring flows—which FWS believes are critical to native fish in the Colorado River. Therefore, studies to include endangered fish research flows would be coordinated with the long-term monitoring and research under the AMP. These studies would be carried out in accordance with the reasonable and prudent alternative developed by FWS in their biological opinion (see attachment 4).

A set of research hypotheses and specific flows or experiments to test these hypotheses would be developed. Concurrently, a risk assessment of the flows would be conducted using existing literature and data and laboratory experiments. Results from the risk assessment may lead to reopening Endangered Species Act consultation between Reclamation and FWS.

When implemented, the research flows would require as many as 5 low release years (annual release at or near 8.23 maf). Since low water release years are expected to occur only about half the time, it is uncertain how many total years it would take to complete the research program. However, it is likely that research flows could be completed within 10 years. The ideal situation would call for uninterrupted research occurring during consecutive low release years.

Endangered fish research flows would be between 8,000 and 20,000 cfs with a spring through fall pattern and monthly release volumes similar to the Seasonally Adjusted Steady Flow Alternative. Results from the research program would be monitored, and corrective action would be taken if adverse effects on endangered species were identified. Upon completion of the research flows and analysis of the data, Reclamation would implement any necessary changes in operating criteria to comply with the Endangered Species Act through the AMP.

Monitoring and Protecting Cultural Resources

The existence and operation of Glen Canyon Dam has had an effect on the historic properties within the Colorado River corridor of Glen and Grand Canyons. These properties include prehistoric and historic archeological sites, along with Native American traditional cultural places and sacred sites. Impacts are likely to occur to some of these historic properties regardless of the EIS alternative chosen for implementation.

The National Historic Preservation Act requires Federal agencies to consider measures which would avoid or minimize loss of historic properties resulting from their actions. Due to the potential impact from any dam operation, Federal agency responsibilities for compliance with sections 110 and 106 of the National Historic Preservation Act will be required for each alternative considered in this document.

Given the potential impacts of the existence and operation of Glen Canyon Dam, Reclamation and NPS have complied with documentation requirements in established regulations (36 Code of Federal Regulations 800). The Advisory Council on Historic Preservation, Arizona State Historic Preservation Officer, Reclamation, NPS, and Indian Tribes completed a programmatic agreement which ensures that both Reclamation's section 106 responsibilities and NPS's section 110 responsibilities are satisfied (see attachment 5). Administration, implementation, and refinement of the program design are detailed in the programmatic agreement and accompanying monitoring and historic preservation plans.

The programmatic agreement and accompanying plans will direct long-term monitoring, which includes continuing consultation, identification, inspection, analysis, evaluation, and remedial protection actions as necessary to preserve the historic properties within Glen and Grand Canyons.

Potential remedial actions would be initiated in consultation with all of the Federal and State agencies and Indian Tribes involved in the agreement. A range of actions are proposed, which are presented in the Monitoring and Remedial Action Plan in attachment 5.

This ongoing consultation process and revision of preservation plans to maintain the integrity and stability of the properties should help to minimize the impacts of Glen Canyon Dam operations on cultural resources.

The NPS will prepare agreements with all of the affected tribes as required by the Native American Graves Protection and Repatriation Act (1990). Reclamation will develop agreements with the Navajo Nation and Hualapai Tribe for the treatment of human remains that may be affected on their lands.

Flood Frequency Reduction Measures

Although infrequent floodflows may be considered beneficial to downstream resources, frequent or unscheduled floods, particularly those of long duration, are damaging to downstream resources. Under this common element, the frequency of unscheduled floodflows greater than 45,000 cfs would be reduced to no more than 1 year in 100 years as a long-term average. This would allow for the management of the habitat maintenance flows and beach/habitat-building flows described later in this section. Floodflow frequency of once in 100 years is considered rare enough for resource needs, while not imposing unreasonable requirements on Lake Powell water storage.

Two separate methods of reducing flood frequency have been identified. These methods focus on reserving additional storage space for flood control.

1. Increase the capacity of Lake Powell 0.75 maf by raising the height of the four spillway gates 4.5 feet to elevation 3704.5 feet (currently, each gate is 40 feet wide and 52.2 feet high). This additional capacity would be nonviolable flood control space and would be used only in years when existing flood protection measures were insufficient. Construction of this project would cost about $3 million. No permits under the Clean Water Act or Rivers and Harbors Act would be required to implement this element.

2. Change releases to target a maximum reservoir content of 23.3 maf (1 maf less than the current active capacity) in the spring until the runoff peak has clearly passed. This additional space would allow improved management of late-season forecast errors, the primary cause of flood releases that exceed 45,000 cfs. The amount

of required vacant space in the spring months would eventually decrease as Upper Basin depletions increase.

By implementing either flood protection measure, additional reserved reservoir space would be available from January 1 through July 1 to store any additional unforecasted inflow.

Beach/Habitat-Building Flows

Under any EIS alternative, Grand Canyon sandbars that exist above the normal peak river stage would continue to erode, and backwater habitat within normal stage would tend to fill with sediment. Therefore, beach/habitat-building flows have been incorporated as an element common to all restricted fluctuating and steady flow alternatives.

Beach/habitat-building flows would be scheduled high releases of short duration designed to rebuild high elevation sandbars, deposit nutrients, restore backwater channels, and provide some of the dynamics of a natural system.

Magnitude. Replenishing sandbars requires both an available upstream sand supply and higher than normal flows to deposit sand at high elevations. Sandbars must be several feet above the water surface to be dry and suitable for wildlife habitat or camping. Consequently, sandbars must be deposited and formed by discharges somewhat higher than the normal operating range.

Magnitudes would be at least 10,000 cfs greater than the allowable peak discharge in a minimum release year for a given alternative but not greater than 45,000 cfs (see table II-6). Graphs presented by Leopold (1969) show that during the flood of 1948, flows of about 45,000-50,000 cfs were needed to initiate movement of substantial amounts of sand from the riverbed at Lees Ferry. Burkham (1987) provided understanding of the flows necessary to degrade the riverbed and thus initiate movement of sand and coarser sediment—depending on the amount of sand stored on the riverbed. Andrews (1991b) reported that 40,000-45,000-cfs flows would be required in order to rebuild sandbars. Deposition rates calculated by Andrews are about 0.5 centimeter per day at 20,000 cfs and about 8 centimeters per day at 40,000 cfs.

As part of the Adaptive Management Program, a test of a beach/habitat-building flow would be conducted prior to long-term implementation of this element to test the predictions made in

Table II-6.–Example beach/habitat-building peak discharges and monthly volumes

Alternative	Allowable peak discharge[1] (cfs)	Beach/ habitat-building flow (cfs)	Original volume (acre-feet)	Additional volume required (acre-feet per month)	Reductions from other months (acre-feet per month)
Restricted fluctuating flow					
High	31,500	41,500	607,000	627,000	57,000
Moderate	30,000	40,000	607,000	598,000	54,300
Modified low	30,000	40,000	607,000	598,000	54,300
Interim low	20,000	30,000	607,000	399,000	36,300
Steady flow					
Existing monthly volume	14,400	24,400	607,000	288,000	26,200
Seasonally adjusted	30,000	40,000	687,000	572,000	52,000
Year-round	11,400	21,400	695,000	200,000	18,200

[1] Minimum release year (8.23 maf) without a beach/habitat-building flow.

chapter IV. Scheduled flows exceeding powerplant capacity (33,200 cfs) may require legislation to implement.

Ramp Rates. Releases would be increased at a maximum rate of 4,000 cfs per hour and decreased at a maximum rate of 1,500 cfs per hour.

Season and Duration. Beach/habitat-building flows could be scheduled in the spring (to coincide with the May/June peak in the natural hydrologic cycle) or in late summer when, due to local thunderstorms, tributaries are expected to supply large quantities of sediment (especially silt and clay) and nutrients. Initially, beach/habitat-building flows would be scheduled in early spring for a duration of 1 to 2 weeks. The duration would be long enough to substantially rebuild sandbars, considering the deposition rates estimated by Andrews (1991b) but would be constrained by the volume of water available. The exact season and duration would be determined through adaptive management. Releases would be curtailed if monitoring showed detrimental impacts to the ecosystem. A 10-day flow in March/April is assumed when describing the environmental consequences in chapter IV.

Water Year and Frequency. A recommendation for a beach/habitat-building flow would come from the AMP, and such a flow would be scheduled as part of the Annual Operating Plan (developed in the summer for the following water year). Such flows would be scheduled only in years when the projected storage in Lake Powell on January 1 is less than 19 maf (low reservoir condition). Scheduling beach/habitat-building flows during high reservoir conditions would be avoided because of the increased risk of unscheduled flows greater than powerplant capacity (see attachment 6).

A beach/habitat-building flow would be recommended during years when sufficient quantities of sediment are available, but not following a year in which a large population of young humpback chub is produced (see chapter III, FISH). A frequency of 1 in 5 years (when the reservoir is low) was assumed for analyzing the environmental consequences presented in chapter IV. Although these flows would be expected to aggrade many sandbars, these sandbars would be subject to natural erosion. How long these new deposits would last would be determined through monitoring.

Monthly Release Volumes. Additional water would be scheduled in March/April to support a beach/habitat-building flow. The additional release volumes needed in March/April and the volume to be taken from other months would vary by alternative (see table II-6) and would be developed under the AOP.

New Population of Humpback Chub

The Grand Canyon population of humpback chub uses habitats in both the Colorado River mainstem and the Little Colorado River (LCR). Conditions in the mainstem (principally water temperatures) are not conducive to humpback chub spawning or survival of eggs and young. An aggregation of humpback chub may now be reproducing in the mainstem near river mile 30 (Valdez and Ryel, in preparation); however, the numbers are small and evidence is inconclusive. The only confirmed successful spawning habitat for that population is in the LCR, with individuals moving between that tributary and the mainstem.

Since the only known humpback chub population in the Lower Colorado River Basin depends on the LCR for survival, a catastrophic event or a series of incidents that would reduce the viability of this spawning habitat could cause the loss of this population. This possibility will persist until or unless:

1. At least one more population is established in the mainstem or one or more of the tributaries below Glen Canyon Dam, and/or

2. Mainstem water temperatures are sufficiently warmed to support spawning and recruitment

Therefore, in consultation with FWS, NPS, Arizona Game and Fish Department (AGFD), and other land management entities such as the Havasupai Tribe, Reclamation would make every

effort—through funding, facilitating, and technical support—to establish a new population of humpback chub within Grand Canyon. Such efforts will necessitate a feasibility assessment to report the natural distribution of the fish and the appropriateness of any ecosystem manipulation being considered. Policy implications for the affected parties would be reviewed as part of consultation.

Further Study of Selective Withdrawal

Increasing mainstem water temperatures by means of selective withdrawal structures installed at Glen Canyon Dam offers the greatest potential for creating new spawning populations of humpback chub and other native fish in Grand Canyon. Selective withdrawal directly addresses the thermal constraints on recruitment and growth of endangered and other native fish not addressed by operational changes alone.

Prior to the dam, the water quality (including temperature) of the Colorado River was much different than today. Water temperatures varied seasonally, directly influenced by spring snowmelt and summer warming. Seasonal variations in temperatures ranged from 32 degrees Fahrenheit (°F) to 82 °F. Today, the cold water released from the dam varies only a few degrees year-round.

Water released from Glen Canyon Dam to produce hydroelectricity is withdrawn from the cold depths of Lake Powell at an elevation of 3470 feet—230 feet below the water surface when the reservoir is full (3700 feet). The river water temperature at Lees Ferry, 16 miles downstream, is nearly constant year-round and averages about 46 °F.

The nearly constant year-round release temperatures have resulted in conditions "not unlike those found in a well-balanced aquarium" (Carothers and Brown, 1991). Only a few species of aquatic organisms thrive under these conditions, but those few species are abundant. They account for biomass production far exceeding that in more diverse and species-rich environments. However, many native species require thermal changes at certain life-cycle stages and cannot reproduce in these constant temperature conditions.

Except for draining the reservoir, no operational method would prevent the continued release of cold water. Multilevel intake structures (a means of selective withdrawal) could be built at Glen Canyon Dam to provide seasonal variation in water temperature. A structure would be attached to each of the eight existing 15-foot-diameter penstocks to selectively withdraw warmer water from upper levels of the reservoir.

The structure would include a series of vertically stacked gates to enclose each penstock intake. Different configurations of gates could be opened to mix water of varying temperatures. Gate control would be automated, and adjustments would be made in relation to reservoir elevation, turbine operation, and water temperature.

Preliminary studies (Ferrari, 1988) indicated that multilevel intake structures on each of the eight existing penstocks could increase the downstream river temperature 5 to 18 °F above present conditions (river temperatures between 54 and 69 °F from May to October). This temperature increase is still 7 to 16 °F cooler than predam conditions during the summer months and is the warmest possible temperature (not necessarily the optimum temperature) for native fish or other resources. Withdrawal levels could be seasonally adjusted to meet ecological objectives, although this would involve complex factors.

Releasing warmer water during the spring and summer months could possibly raise river temperatures in some downstream reaches to a level that would support spawning by humpback chub and other native fish (Bureau of Reclamation, 1994a). However, increasing the temperature of river water may also create problems for species currently inhabiting the Colorado River below Glen Canyon Dam. The cold river temperatures may act as a barrier to the upstream establishment of non-native predatory fish from Lake Mead. Higher water temperatures may encourage the upstream migration of predatory fish, further

endangering humpback chub and other native fish through increased predation or competition.

The cost of installing multilevel intake structures at Glen Canyon Dam has been estimated at $60 million. This estimate is based on actual costs for similar structures at Flaming Gorge Dam.

Reclamation would implement a selective withdrawal program and determine feasibility by aggressively pursuing and supporting research on the effects of multilevel intake structures at Glen Canyon Dam and would use the research results to make a firm decision on construction. FWS, in consultation with AGFD, would be responsible for recommending to Reclamation whether or not selective withdrawal should be implemented at Glen Canyon Dam. Reclamation would be responsible for design, NEPA compliance, permits, construction, operation, and maintenance.

Emergency Exception Criteria

Normal operations described under any alternative would be altered temporarily to respond to emergencies. NERC has established guidelines for the emergency operations of interconnected power systems. A number of these guidelines apply to Glen Canyon Dam operations (see attachment 6). These changes in operations would be of short duration (usually less than 4 hours) and would be the result of emergencies at the dam or within the interconnected electrical system. Examples of system emergencies include:

- Insufficient generating capacity
- Transmission system: overload, voltage control, and frequency
- System restoration
- Humanitarian situations (search and rescue)

A specific example of implementation of emergency exception criteria is the response to a magnitude 6.6 earthquake in the vicinity of Los Angeles on January 17, 1994. Damage to the Los Angeles transmission system caused a sequence of power surges and interruptions across most of the Western States. Glen Canyon Dam, responding more quickly than the thermal plants to changes in frequency and load, provided an additional 100 megawatts of power. As indicated by records for the USGS gauging station below the dam, the short-duration change in power generation caused a 4,340-cfs increase in 30 minutes (a stage increase of 1.6 feet) during a scheduled upramp. The change was undetectable at the Lees Ferry gauging station, where the maximum 30-minute river stage increase was about 3 inches.

Mitigation

All environmental mitigation has been incorporated into the alternatives identified for detailed analysis; no other mitigation elements are presently included. Future measures that could be considered as mitigation for the loss of power are described below.

Power Adjustments

The Grand Canyon Protection Act directs the Secretary of Energy to consult with other agencies and the public to identify economically and technically feasible methods of replacing any power generation that is lost through changed operations at Glen Canyon Dam. The Secretary of Energy must present a report of the findings and draft implementing legislation, if necessary, not later than 2 years after adoption of new operating criteria (ROD). That process should result in acquisition of permanent replacement power.

The manner in which Western markets energy and capacity from Glen Canyon Dam would differ for each alternative (see chapter IV, HYDROPOWER). Some basic options that exist to replace lost power are listed below:

- Purchase power from alternate sources
- Increase energy conservation
- Change transmission system capability
- Build new generating facilities

Some of these options may take 5 to 7 years to fully implement. Continuing use of the financial exception criteria allowed under interim operations is a potential short-term (5- to 7-year) mitigation measure. These financial exception

criteria relate to Western's ability to demonstrate that unused generation capacity is available to meet firm (guaranteed) contract commitments at times when nonfirm (nonguaranteed) thermal energy is being used to meet those commitments. Under interim operating criteria, operational limits can be exceeded for financial reasons up to 3 percent of the time (22 hours) in any consecutive 30-day period, with no carryover.

Actually exceeding operating criteria for financial reasons is unlikely. While Western's customers have benefited from having financial exception criteria available during interim operations, Western has not had to exceed operating criteria for financial reasons.

Environmental resources such as fish and wildlife would be protected by avoiding use of financial exception criteria during specific periods of vulnerability (i.e., during breeding and nesting). If operations to avoid purchases of high-cost power were determined to be occurring too frequently or at inappropriate times, the Secretary of the Interior could suspend those operations and review the matter, making any necessary changes.

If financial exception criteria are part of the selected alternative, the availability of capacity and energy would be maintained, and costs to customers would be expected to increase at a slower rate.

Permits and Regulatory Approvals

No permits or regulatory approvals would be immediately necessary to implement any of the alternatives described in this document. Depending on the results of long-term monitoring and research under adaptive management, permits under sections 402 and 404 of the Clean Water Act may be needed in the future.

Implementing multilevel intake structures would require additional NEPA compliance, congressional authorization, and permits. A permit from the U.S. Army Corps of Engineers (Corps) under section 10 of the Rivers and Harbors Act and possibly section 404 of the Clean Water Act might be required, depending on the structure design and the amount of fill material used in construction. The Corps would make a decision on issuing a permit only after a public notice and public interest review. Supplementary NEPA documentation might be required, including a section 404(b)(1) alternatives analysis, if fill material is involved.

ALTERNATIVES CONSIDERED AND ELIMINATED FROM DETAILED STUDY

During the scoping process, including formulation of alternatives, various alternatives and concepts were considered. Some were determined not reasonable for detailed analysis in this EIS, as explained in this section.

Run-of-the-River Alternative

Many comments received during the scoping process expressed a desire that the dam be operated to mimic predam conditions in Grand Canyon.

The natural predam conditions of the Colorado River were characterized by dramatic seasonal fluctuations in flow, sediment, and temperature. Flows typically ranged from less than 3,000 cfs in late summer, fall, and winter to over 80,000 cfs in spring. The river usually was turbid, and peak sediment loads were carried by spring and late summer floods. Water temperatures ranged from near freezing in winter to more than 80 °F in late summer.

Steep sediment deposits were built annually during the sediment-laden spring floods. These deposits later tended to erode following the return to lower flows. Native vegetation existed in the old high water zone above the level of annual scour but was sparse to nonexistent on deposits influenced by seasonal fluctuations. Native plants and animals were well-adapted to this system of strong seasonal fluctuations.

Non-native species were introduced to Grand Canyon prior to dam construction. Warmwater

non-native fish may have been introduced as early as the late 1800's. Tamarisk, a non-native plant that now dominates riparian vegetation, also was present predam. However, tamarisk and other vegetation were uncommon near the river where floodflows annually restructured sediment deposits. Lake Powell—formed behind the dam—now inundates all but 16 miles of Glen Canyon.

Glen Canyon Dam has replaced seasonal flow fluctuations with daily fluctuations that can range from 1,000 cfs to 31,500 cfs. Sediment is supplied only by downstream tributaries, and water temperatures are nearly constant year-round—averaging a cool 46 °F. Species and communities that were rare or nonexistent before the dam are now abundant: *Cladophora, Gammarus*, trout, bald eagles, peregrine falcons, and riparian vegetation and its wildlife in the new high water zone. Native and some species of non-native fish have declined.

The EIS team responded to scoping comments by formulating the Run-of-the-River Alternative. The objective of this alternative was to mimic, as nearly as possible, the natural predam conditions. This would be achieved through operational changes, sediment augmentation, and selective withdrawal.

The historic pattern of high spring flows and low fall and winter flows would be achieved by matching releases from the dam with inflows to Lake Powell. Spring releases would be limited to 48,000 cfs (combined capacity of powerplant and outlet works), unless the spillway could be used; then releases would equal inflow. Under these operating principles and based on predam inflows, flows in May could exceed 45,000 cfs about 40 percent of the time, and June flows could equal or exceed 45,000 cfs about 60 percent of the time. Low steady inflows and the resulting releases as low as 1,000 cfs would occur during late summer and winter.

The frequency of high flows needed to simulate predam conditions would scour most of the sediment along the river corridor in Grand Canyon. Tributaries below Glen Canyon Dam cannot supply large amounts of sediment on an annual basis, so the sediment would not be replaced naturally. The scouring of sediment from Grand Canyon would damage environmental, recreational, and cultural resources in the canyon. Postdam sediment losses have been reduced by regulating the frequency of high-flow releases from Glen Canyon Dam.

For these reasons, the Run-of-the-River Alternative would require massive sediment augmentation (1 to 10 million tons annually) in order to replenish sediments transported out of the system. Several technical issues concerning sediment augmentation were considered, such as sediment quantity and size (sand, silt, clay), source, and type of delivery system. Potential sediment delivery systems considered included a barge and truck operation and a sediment slurry pipeline to Lees Ferry. Sediment would be dredged from a remote source and then continually transported and deposited in the Colorado River. The river would then carry the sediment downstream for deposit in eddies and main channel pools.

Any sediment source would have to be renewable in order to indefinitely sustain the sandbars in Grand Canyon under the suggested water release regime. Therefore, sediment deltas of Lakes Powell and Mead were considered as possible sources for sediment augmentation. The areas of Lake Powell considered as possible sources of sediment were the upstream delta along the mainstem (Cataract Canyon), the San Juan River, and the Dirty Devil River.

To more closely approximate predam seasonal patterns, some type of temperature modification was needed in the Run-of-the-River Alternative. To increase river water temperature, multilevel intake structures would be placed on the dam penstocks to draw warmer water from near the reservoir surface for release downstream. This approach would raise downstream water temperatures 5 to 18 °F above current conditions during spring and summer.

Evaluation of Alternative

Evaluation of the Run-of-the-River Alternative focused primarily on flows/sediment, environmental concerns, and compact and treaty requirements.

Flows/Sediment. Sediment augmentation would be required to maintain a sediment balance in the river system when high releases are frequent. Without sediment augmentation, the Run-of-the-River Alternative would eventually erode most of the sediment from Grand Canyon—damaging or destroying the canyon's environmental, recreational, and cultural resources.

A slurry pipeline would likely take at least 15 to 20 years to implement. This timeframe includes necessary research and data collection, NEPA compliance, design, Federal permitting, congressional authorization, land purchase/easements, implementing mitigation procedures, and construction.

The cost of building a slurry pipeline was estimated at $400,000 per mile. For a completed pipeline to the river deltas of the San Juan, Dirty Devil, or mainstem (Cataract Canyon), costs were estimated at $50, $80, and $85 million, respectively. Operational costs could be $10 million per year. Other means of sediment transport (barging and trucking) would be more expensive than a slurry pipeline.

Environmental Concerns. Any overland route for sediment transport to the Colorado River below Glen Canyon Dam would cross more than 100 miles of high-desert canyon landscape to reach the nearest renewable source of sediment. Construction would cause adverse environmental impacts to fragile resources. Cultural and archeological impacts on tribal lands would be significant and would require additional compliance with the National Historic Preservation Act and other cultural resource legislation. A submerged pipeline in Lake Powell would affect recreation during construction and would require an overland route to Lees Ferry.

Sediment would be augmented just below Lees Ferry so as not to increase turbidity in the Glen Canyon reach, which would adversely affect the trout fishery. The high spring flows would scour most of the sand deposits from the river upstream from Lees Ferry.

Low flows during the winter spawning season would reduce habitat for rainbow trout, and extended low flows at any time would adversely affect the *Cladophora-Gammarus* segment of the aquatic food chain throughout Grand Canyon. Important unanswered questions exist concerning the types and amounts of contaminants that may be found in some of the sediment sources identified above and their effects on resources if added to the aquatic system below the dam.

Lastly, modification of water temperature in the Colorado River below Glen Canyon Dam presents both opportunities for enhanced management of some resources and risks associated with unknown responses. Higher water temperature may benefit humpback chub and other native fish but also may improve habitat conditions for competing non-native species and permit an invasion of striped bass from Lake Mead. The current water temperature is below the optimum for rainbow trout growth, but it is unknown how the alga, *Cladophora*, and the shrimp-like amphipod, *Gammarus*—which trout depend on—would respond to higher temperatures.

Compact and Treaty Requirements. Releases from Glen Canyon Dam under this alternative would not meet the annual water release pattern requirements of the "Law of the River," especially the Colorado River Compact, the Colorado River Basin Project Act, the Long-Range Operating Criteria, and the treaty with Mexico. Therefore, this alternative would violate existing laws.

Under the Run-of-the-River Alternative, releases from the dam could only match high spring inflows when Lake Powell was full and the spillways could be used. Because of the way the dam is designed, the spillways cannot be used unless the reservoir is nearly full. Without using the spillways, releases cannot exceed 48,200 cfs. Inflows to Lake Powell in June typically exceed 45,000 cfs, and the excess would have to be stored

in the reservoir. Lake Powell could be expected to fill and spill at an average frequency of 1 out of every 4 years under this alternative.

Conclusions

Restricting releases to reservoir inflow during prolonged drought periods would prevent Glen Canyon Dam from meeting its statutory purposes. Requirements under the Colorado River Compact and treaty with Mexico could not be met.

The natural environment along the river corridor has been forever altered with the introduction of non-native species and the construction of Glen Canyon Dam. Under this alternative, the river would be converted into a system very different from existing conditions. Resources associated with the aquatic food chain would be disrupted—*Cladophora*, *Gammarus*, aquatic insects, trout, swallows, bats, bald eagles, and peregrine falcons.

Most of these impacts would be associated with the massive addition of sediment needed to prevent the net loss of sediment and sediment-dependent resources. Sediment augmentation would cause significant impacts to water quality—most notably increased turbidity. The chemistry of various sediment sources and corresponding impacts to Grand Canyon water quality and aquatic resources are unknown.

The need for sediment augmentation has not been demonstrated under alternatives with reduced daily flow fluctuations. For example, sandbars still exist in Grand Canyon and appear to be stable under the interim operating criteria.

A sediment augmentation delivery system would cause environmental damage along the route during construction and operation and would be expensive to build and maintain.

Some people consider sediment augmentation the ultimate solution for Grand Canyon because a portion of the natural sediment supply could be restored and the life of Lake Powell could be extended (there would be a corresponding decrease in the life of Lake Mead). However, others doubt the wisdom of using a major construction project to solve the environmental problems of a previous construction project. In either case, sediment augmentation would take a long time to implement—perhaps 15 to 20 years—and a plan to operate Glen Canyon Dam would still be needed in the interim.

Sediment augmentation would require data collection; research and analysis; an EIS addressing alternate sediment sources and delivery systems; congressional authorization and funding; Federal, State, and tribal permits; land purchases and easements; and construction. A project of this magnitude is beyond the scope of dam operations and would be better addressed in a separate NEPA document.

Without sediment augmentation, the volumes of clear-water releases defined in this alternative would eventually eliminate most sediment deposits along the Colorado River in Glen and Grand Canyons. This loss would affect recreational opportunities, cultural resources, backwaters, marshes, and riparian vegetation. Mitigating these impacts by reducing seasonally high flows creates a flow regime incorporated into the Seasonally Adjusted Steady Flow Alternative.

In conclusion, the EIS team recognized the desire of some to return riverflows to a more historic (predam) pattern. A return to a seasonal streamflow pattern emulating the magnitude of historic spring flows would, however, be very destructive to downstream resources unless a large-scale, long-term sediment augmentation program were added. This program would have significant impacts—all of which are not yet known. If sediment augmentation is desired in the future, this action should be the subject of a separate EIS. The Run-of-the-River Alternative was therefore eliminated from further consideration in this document.

Historic Pattern Alternative

Comments received during the scoping process indicated that many respondents wished to alter dam releases to return to predam flow patterns. The Historic Pattern Alternative attempted to

follow predam water flow patterns more closely, while still managing flows within current powerplant capacity.

This alternative was a modification of the Run-of-the-River Alternative. Minimum annual releases of 8.23 maf would be met, and all scheduled releases would be within powerplant capacity. Flows would be steady each month while following a seasonal pattern of higher spring/summer and lower fall/winter flows. Maximum flows would be limited to 33,200 cfs, and minimum flows would be determined by the forecasted annual release remaining after high spring/summer flows were allocated. The Historic Pattern Alternative also included a sediment slurry pipeline and multilevel intake structures for the reasons discussed under the Run-of-the-River Alternative.

Evaluation of Alternative

Although the high flows under the Historic Pattern Alternative would be of less magnitude and perhaps of shorter duration than under the Run-of-the-River Alternative, sediment augmentation would still be required to prevent long-term adverse impacts to downstream resources. Without sediment augmentation, the sediment resources along the Colorado River would be more subject to erosion under the Historic Pattern Alternative than under any of the steady or fluctuating flow alternatives, including the No Action Alternative. The Historic Pattern Alternative was not expected to conflict with the "Law of the River."

Conclusions

This alternative was eliminated from detailed study for most of the reasons given for the Run-of-the-River Alternative. Specifically, sediment augmentation would cause an increase in turbidity and disrupt the aquatic food chain below Lees Ferry, and high and low flows would adversely affect resources above Lees Ferry. Other potentially adverse impacts are unknown. Sediment augmentation would require 15 to 20 years to implement, and a plan to operate the dam in the interim still would be needed.

Without sediment augmentation, the flows under this alternative would cause more erosion to sediment deposits below Glen Canyon Dam than other steady or fluctuating flow alternatives, including no action operations. Mitigating these impacts by reducing seasonally high flows creates a flow regime incorporated into the Seasonally Adjusted Steady Flow Alternative. For these reasons, the Historic Pattern Alternative was eliminated from further consideration in this document.

Reregulated Flow Alternative

The EIS team responded to scoping comments requesting full use of Glen Canyon Dam Powerplant's generating capacity by developing the Reregulated Flow Alternative. The objective of this alternative was to initiate operational changes to fully use the powerplant's generating capacity (flows of 33,200 cfs) while reducing, to the extent possible, existing adverse impacts to downstream resources by constructing a reregulation dam.

Releases from Glen Canyon Dam under this alternative would be similar to those described under the No Action Alternative, with maximum flows increased to 33,200 cfs and minimum flows of no less than 1,000 cfs year-round. Annual and monthly releases would be based on the following factors: meeting water deliveries to the Lower Basin States, maintaining conservation storage in Lake Powell, avoiding anticipated spills, balancing storage between Lakes Powell and Mead, and seasonal power demand patterns. Daily releases would be patterned to meet power demand within the limits of the required monthly release volume. Ramp rates would be constrained only by physical limitations of the powerplant.

An increase in the magnitude of daily fluctuations would cause additional impacts to downstream resources at levels above those documented for the No Action Alternative at 31,500 cfs. To reduce new and existing impacts, a reregulation dam would be constructed approximately one-half mile upstream of the gauge at Lees Ferry to

provide steady flows downstream of the reregulation dam. The top of the dam would extend about 20 feet above the downstream water surface.

Flows below the reregulation dam would follow a daily pattern of steady flows but would be adjusted daily and monthly. Minimum steady flows would be about 8,000 cfs, and maximums would be dictated by the monthly and daily volume to be released. Downstream of the reregulation dam, changes in river stage between weekdays and weekend days would likely occur because the average daily release may be lower on a weekend day than on a weekday; however, the transition between flows would be gradual. Effects of ramping would be virtually unnoticeable below the reregulation dam.

Between Glen Canyon Dam and the reregulation dam (Glen Canyon reach), the river would be converted to a fluctuating reservoir storing water during the day for release later at night. Minimum water elevation at the upstream face of the reregulating dam would increase 4 feet, and the water level would fluctuate up to 17 feet daily. This fluctuating reservoir would act as the damper to accept the fluctuating releases of Glen Canyon Dam and would convert them to nearly steady releases below the reregulation dam.

Evaluation of Alternative

The Reregulated Flow Alternative would provide complete flexibility in power operations at Glen Canyon Dam while providing a mechanism for protecting physical and biological resources downstream from Lees Ferry (260 miles). However, the river reach between Glen Canyon Dam and the reregulation dam (15 miles) would be altered by increased fluctuations.

Flows and Sediment Resources. Steady flows below a reregulation dam would virtually eliminate rapid changes in flows and would reduce the capability of the river to transport sediment. Under these conditions, natural input of sediments from tributaries (Paria and Little Colorado Rivers) would allow sediment to accumulate in the river corridor at relatively low elevations.

Fluctuations in flow above the reregulation dam would be considerably higher than under historic operations. In the Glen Canyon reach, sediment exposed to these higher release fluctuations would continue to be lost. Further, because river stages would be from 4 feet to 20 feet higher in elevation, sediment deposited above historic normal operational ranges would be subject to fluctuations and loss. Because this reach lacks a source of sediment input, these operations eventually would eliminate most of the sand and fine-grained sediment from sandbars and banks in the Glen Canyon reach.

Riparian and Terrestrial Resources. Stabilized flows downstream from the reregulation dam would promote further development of riparian resources on stabilized sandbars in Grand Canyon. Terrestrial wildlife linked to riparian resources would benefit from the stabilized riparian corridor.

The AGFD categorizes the riparian habitat found in the Glen Canyon reach as Resource Category I habitat (of the highest value to wildlife) and recommends that all potential losses of existing habitat values be prevented. Riparian habitat associated with perennial streams in Arizona is considered unique and irreplaceable on a statewide basis.

The loss of sandbars through inundation in the reach above the reregulation dam would result in the direct loss of riparian resources. Riparian vegetation near the reregulation dam would be immediately inundated, and virtually all riparian resources in this reach would be eliminated as sandbars eroded due to rapid fluctuations in water level.

Aquatic Resources. The placement of the reregulation dam would not directly disturb habitat used by the endangered humpback chub. Reregulated flow to the river reaches below the LCR could stabilize backwaters and promote warming that would provide rearing habitat for larval or juvenile chub. River temperatures would remain cold, thus limiting the movement of larval humpback chub out of the LCR. Stabilized flows would not guarantee that backwaters would be

maintained through time. As backwaters developed into riparian areas over time, they would eventually lose their value as fish-rearing habitat. Reregulated flows would not create additional spawning habitat for humpback chub in the main channel nor would they encourage establishment of new spawning populations in tributaries.

The aquatic system above the reregulation dam would be altered. Accelerated sandbar erosion caused by increased fluctuations—combined with lake-like conditions in the reach above the reregulation dam—would favor planktonic algal forms, which could decrease water clarity. Changes in water clarity, combined with weekend minimum stages, could reduce the zone occupied by the alga, *Cladophora*. Reduced *Cladophora* and/or reductions in its transport out of the reregulating reservoir could result in the entire food chain being restructured throughout the river in Grand Canyon.

Restructuring the food chain above and below the reregulation dam would affect the existing trout fishery. This resource would change from a "stream" to a "lake" fishery above the reregulation structure, with very different management needs and expectations. Natural reproduction would be reduced. Impacts to *Cladophora* and the algal/invertebrate community associated with it would reduce the probability of maintaining a blue ribbon trout fishery within the Glen Canyon reach. See chapter III for more information concerning fish needs.

Cultural Resources. More than 40 cultural sites have been documented within the Glen Canyon reach. In addition, two locations currently under evaluation could be Hopi spiritual sites. Greater fluctuations would increase the erosion affecting these sites. Some impacts to cultural sites could be mitigated by collecting data during excavation, but impacts to others cannot be mitigated because of their complexity or traditional nature. If these sites are determined to be sacred to Native Americans, by their very nature they cannot be moved, transferred, or excavated.

The reregulation dam would be built within the historic district of Glen Canyon National Recreation Area. Increased beach erosion and the inundation of additional areas of the Glen Canyon reach would affect the cultural heritage associated with the last remaining miles of Glen Canyon. This National Register Historic District contains one individually listed property, the Charles H. Spencer Steamboat, downstream from the potential damsite. Activities that may impact sites listed on the *National Register of Historic Places*, especially those that would alter the setting that justified registration, are considered adverse effects.

Recreation. White-water boating would not be inhibited by the near-steady flows below a reregulation dam; steady flows above 8,000 cfs are considered desirable conditions. However, recreation above a reregulation dam would change dramatically. The Glen Canyon reach typically is used by day rafters and fishermen. Under the Reregulated Flow Alternative, access to this reach was an unresolved issue. However, the type of access and the recreational fishery undoubtedly would change.

Safety would be a major concern for those using the reregulating reservoir. A policy decision on safety would be required from the NPS. If boating were permitted, a ramp would provide access upstream from the reregulation dam. Sustained high flows above powerplant capacity would overtop the reregulation dam spillway. Therefore, boat launching or operation near the reregulation dam under high flow conditions would be dangerous. Recreational use of this segment of Glen Canyon would likely be prevented for extended periods. Such closures would have exceeded 24 months as a result of the 1983-86 high flows.

Economics. Construction cost of a reregulating dam is estimated at $60 to $110 million. A reregulation dam would permit the powerplant to operate at maximum capacity whenever enough water was available (Lake Powell elevation greater than 3641 feet) and electrical demand was high. Estimates show that, under these criteria, the powerplant would operate at maximum capacity about 25 days per year (7 percent of the time) for less than 4 hours at a time.

Existing Legislation. The Grand Canyon Protection Act directs the Secretary to operate Glen Canyon Dam

> *. . . and exercise other authorities under existing law in such a manner as to protect, mitigate adverse impacts to, and improve the values for which Grand Canyon National Park and Glen Canyon National Recreation Area were established . . .*

The 1916 act establishing the National Park Service defined those purposes generally as being

> *. . . to conserve the scenery and the natural and historic objects and the wildlife therein and to provide for the enjoyment of the same in such manner and by such means as will leave them unimpaired for the enjoyment of future generations.*

Section 3 of the Colorado River Storage Project Act (1956) states: "It is the intention of Congress that no dam or reservoir constructed under the authorization of this Act shall be within any national park or monument." Congress declared in 1970 and reemphasized in 1978 that all National Park Service areas, including Glen Canyon National Recreational Area, are interrelated and part of one national park system.

Public Acceptance. Planning and constructing a reregulating dam would be guided by the Federal Government's *Economic and Environmental Principles and Guidelines for Water and Related Land Resources Implementation Studies* (Water Resources Council, 1983) that govern all implementation studies. These principles and guidelines apply the four tests of completeness, effectiveness, efficiency, and acceptability to all project alternatives that are considered reasonable. Although some segments of the public would find a reregulation dam acceptable, diverse groups have expressed strong opposition to placing a dam in the last remaining reach of the Colorado River in Glen Canyon.

Administrative Clearance. A reregulation dam would take at least 5 to 15 years to construct after the ROD. This estimate includes such activities as research and data collection, additional NEPA compliance, design, Federal permitting, consultation with the Arizona State Historic Preservation Officer and the Advisory Council on Historic Preservation, excavation of cultural sites, consultation under the Endangered Species Act, congressional authorization, implementation of mitigation procedures, and construction. Construction impacts would be irreversible.

Conclusions

Construction of a reregulation dam in Glen Canyon National Recreation Area would require a change in existing law. While most downstream resources would experience improved conditions over the No Action Alternative, resources in the Glen Canyon reach would experience negative impacts under the Reregulated Flow Alternative.

Resources in the Glen Canyon reach that would be adversely impacted include sandbars, riparian vegetation and associated terrestrial wildlife, *Cladophora* and associated algal and invertebrate communities, a regionally important trout fishery, recreation potential, Native American cultural and sacred sites, and archeological and historic areas/sites. Impacts to the *Cladophora*-based aquatic food chain could have effects throughout Grand Canyon.

Most of these impacts would result from the greater frequency and magnitude of fluctuations behind the reregulating dam constructed to protect downstream resources from those same fluctuations. A reregulating dam would require $60 to $110 million to construct and 5 to 15 years to implement without any opposition.

Impacts in the Glen Canyon reach could be mitigated by reducing the frequency and magnitude of daily river fluctuations. However, without maximum fluctuations, there would be no need for a reregulation dam. Reduced fluctuations and elimination of the reregulation dam create conditions identical to those evaluated under other fluctuating flow alternatives, including no action.

In summary, predicted impacts to resources, required changes in existing law, acceptability

problems under the principles and guidelines, and the scrutiny required under section 404 of the Clean Water Act combine to render this alternative unreasonable at this time.

Concepts Eliminated From Detailed Study

Some comments received during the scoping process suggested concepts that were not formulated into detailed alternatives. A short discussion of those concepts follows. Although sand pumping and beach protection were eliminated from detailed study in this EIS, both could be considered during long-term monitoring under adaptive management.

Sand Pumping

Pumping sand from the river channel to rebuild eroded sandbars on a systemwide basis currently is not necessary and may not be in the future. Also, such an operation is not compatible with NPS management policies for reasons of visitor use and potential wilderness designation. In the future, NPS might decide to consider sand pumping on a site-specific basis, if needed. If so, NPS would be responsible for obtaining any required permits and NEPA compliance.

Description of Concept. Sandbars could be built by pumping sand from the river channel to a nearby site during low or normal flow. This could be done at specific locations identified by NPS to protect the base of slopes containing prehistoric or historic resources or to enhance sites for recreational purposes.

This action could be taken only where channel sand deposits are available. A source of river channel sand nearest each selected site would be located. Small portable pumping equipment would be transported downstream by raft, and a temporary, small barrier or berm to contain the pumped sand would be constructed on a site. A sand-water mixture would be pumped into the contained area. Water would then drain back to the river through the barrier or underlying sandbar, and the pumped sand would remain. The barrier would be removed at the end of the pumping operation. The newly deposited sand would form a more natural slope after being reworked by wind and water.

The sand pumping operation would most likely take place during January or February when recreation use is lowest. This concept would be flexible because both the number of beaches targeted and the frequency of sand pumping could be varied, assuming channel-stored sand is available.

Cost estimates for pumping river bottom sand range from $30,000 to $150,000 per year.

Evaluation of Concept. Grand Canyon sandbars are scarcest in narrow reaches. However, sand pumping in these reaches would be difficult because of strong river currents and may not be possible due to scarcity of riverbed sand.

If long-term net erosion of low elevation sandbars were to occur, it would likely be due to a shortage of sand in the river channel, and sand pumping would not be a feasible method of sandbar restoration because of lack of supply. Results from the long-term monitoring program may identify sites where sand pumping should be considered. The feasibility of sand pumping would have to be evaluated on a case-by-case basis.

Beach management by sand pumping would be a minor project involving only a few beaches but would require a permit from the Corps under section 10 of the Rivers and Harbors Act and section 404 of the Clean Water Act. A formal application must be submitted to the Corps by the agency proposing such work. A separate NEPA document also would be required, which would establish a site-specific project purpose and include a section 404(b)(1) analysis to identify the least-damaging practicable alternative in terms of cost, logistics, and available technology.

Beach Protection

Beach protection on a systemwide basis is not currently necessary and likely will not be needed. NPS will determine if beach protection at certain

sites is feasible and appropriate and, if so, obtain any required permits and NEPA compliance.

Description of Concept. Rock jetties or riprap lining (layer of rock) could be placed to protect or rehabilitate existing sandbars. A jetty would be used to divert high velocity flow away from a sandbar and create a small eddy on the downstream side of the structure. Riprap lining of the channel bank would help prevent sandbar erosion by high water velocities and recreational activity. Either of these protection measures would work well in conjunction with a sand pumping operation.

All structures would consist of native rock and vegetation and would be designed to blend with the natural environment. No steel, wires, or concrete would be used. Rock would be obtained from nearby tributary debris fans and not from talus slopes or canyon walls. All rock would be placed by hand or with small mechanized equipment. Because of logistical difficulties, only sites that are within a few hundred yards of a debris fan could be protected this way.

Any necessary equipment and personnel would be transported by raft from Lees Ferry. These structures would require a maintenance program with access by raft. Cost estimates for beach protection have not been determined.

Evaluation of Concept. Grand Canyon sandbars are scarcest in narrow reaches. However, beach protection in these reaches would be difficult due to strong river currents and may not be possible due to the scarcity of nearby debris fans (source of rock).

Due to the unique logistical problems in Grand Canyon, sandbars could be protected with riprap only above the low river stage. High water velocities could scour the sandbar below the riprap and cause the entire beachface to fail. Sandbar erosion due to a rapid drop in river stage during fluctuating flows has been documented (Beus and Avery, 1992). However, riprap would not be effective against this type of erosion.

Results from the long-term monitoring program may identify sites where beach protection should be considered. The feasibility of beach protection would have to be evaluated on a case-by-case basis.

Beach management by bank protection would be a minor project involving only a few beaches but would require a permit from the Corps under section 10 of the Rivers and Harbors Act and section 404 of the Clean Water Act. A formal application must be submitted to the Corps by the agency proposing such work. A separate NEPA document would be required that would establish a site-specific project purpose and include a section 404(b)(1) analysis to identify the least damaging practicable alternative in terms of cost, logistics, and available technology.

Remove Glen Canyon Dam

Removal of the dam is considered unreasonable in view of:

- The many established beneficial uses that it now serves
- The legal framework ("Law of the River") that now exists, including the Grand Canyon Protection Act of 1992
- The investment that the dam represents
- The adverse social, economic, and other impacts to the existing human environment that would result from its removal

Most importantly, Reclamation was directed by the Secretary to evaluate alternative operations for Glen Canyon Dam. The concept of removal is an alternative to operating the dam and, thus, does not address dam operations. Since dam removal is outside the scope of dam operations, it violates the Secretary's charge to Reclamation. As a result, this concept was eliminated from further study.

Move Hydropower Peaking From Glen Canyon Dam to Hoover Dam

Both Glen Canyon and Hoover Powerplants already are operated as hydroelectric power peaking plants. No excess capacity or energy is available at Hoover to substitute for reduced

peaking at Glen Canyon, as all of the capacity and energy at Hoover is allocated by existing contracts.

It has been suggested that more units could be added at Hoover to increase capacity and to supply the peaking that now occurs at Glen Canyon. However, Hoover modification is already being considered by the Arizona Power Authority and the Colorado River Commission of Nevada to augment their peaking needs. Therefore, power produced at Hoover may not be available for use in the area served by Glen Canyon power.

It may be possible in the future to apply additional computer technology on a regional or system basis to refine and enhance the efficiency of the power network, including Glen Canyon and Hoover Powerplants. This could facilitate some peaking and spinning reserve adjustments between the two projects.

SUMMARY COMPARISON OF ALTERNATIVES AND IMPACTS

Table II-7, presented at the end of this section, summarizes the impacts of the alternatives considered in detail on the affected environment. Impacts of the Maximum Powerplant Capacity and High Fluctuating Flow Alternatives would be very similar to those of the No Action Alternative.

Impacts under the Moderate and Modified Low Fluctuating Flow and Seasonally Adjusted Steady Flow Alternatives would be similar for most resources (because they include habitat maintenance flows) except hydropower. The habitat maintenance flows of these three alternatives would provide some ecosystem variability that was characteristic of the predam environment.

Impacts under the Interim Low Fluctuating Flow and Existing Monthly Volume and Year-Round Steady Flow Alternatives would be similar for most downstream resources and result in a relatively static environment.

The impacts on each of the affected resources are described in more detail in "Chapter IV, Environmental Consequences." These resources include: water, sediment, fish, vegetation, wildlife and habitat, endangered and other special status species, cultural resources, air quality, recreation, hydropower, and non-use value.

Resource Management Objectives

Federal, State, and Tribal Governments develop management objectives to define the desired condition of specific resources. The attainment or nonattainment of these objectives drive the implementation of management actions intended to maintain or reestablish the resource condition. In some cases, objectives must be reevaluated if they are not achieved.

As outlined in the Grand Canyon Protection Act of 1992, the actions considered in this EIS are intended to protect and mitigate adverse impacts to and improve the natural and cultural resource values for which Grand Canyon National Park and Glen Canyon National Recreation Area were established. Many resources in Glen and Grand Canyons developed in response to conditions created by the dam. Reasonable objectives, developed by the management agencies, are goals for future management of these resources and provide meaning to the terms "protect," "mitigate," and "improve."

Reclamation, NPS, FWS, Western, AGFD, Hualapai Tribe, and Navajo Nation have management responsibilities associated with Glen and Grand Canyons and have developed resource management objectives.

The agency resource management objectives and the potential for the alternatives to meet those objectives are assessed below. Attainment of objectives for all resources will require complex interagency planning and management. Some issues would remain unresolved under any alternative.

WATER: Reclamation's water management objectives are to use Colorado River Storage Project (CRSP) reservoirs for the statutory

purposes of flood control, river regulation, beneficial consumptive uses, water quality control, enhancement of fish and wildlife, other environmental factors, and power production. This is to be accomplished consistent with other applicable Federal laws, the Mexican Water Treaty, interstate compacts, and decrees.

The Navajo Nation seeks to ensure that dam operations will not affect existing or future water rights or the use of those rights.

NPS objectives are for releases that have a degree of variability to sustain sediment deposits and promote a dynamic ecosystem. Water released from the dam should meet or exceed State of Arizona standards for full-body contact use.

The Hualapai Tribe's objective for water releases is to establish a flow pattern that maintains long-term sustainable and balanced multiple use of its resources which include: cultural resources, fish, wildlife, vegetation, water supply and quality, and recreation enterprises.

Assessment: All of the alternatives would likely accomplish Reclamation objectives for CRSP reservoirs.

Raising the height of the spillway gates to reduce flood frequency would meet Navajo Nation objectives. The other flood frequency reduction measure (increasing exclusive flood control space) would decrease Upper Basin yield.

NPS and Hualapai objectives would be accomplished under the Moderate Fluctuating, Modified Low Fluctuating, and Seasonally Adjusted Steady Flow Alternatives. Water quality objectives would likely be attained under all alternatives.

SEDIMENT: NPS, Hualapai, and Navajo seek to maintain a long-term balance of river-stored sediment and the entire range of predam sediment deposits—including an annually flooded bare-sand active zone, a less frequently flooded vegetation zone, and predam terraces. They prefer a diversity of dynamic, higher-elevation sediment deposits over stable, low elevation deposits. Some actions taken to benefit Grand Canyon may have negative consequences in the Glen Canyon reach, and such consequences must be considered.

Assessment: All management objectives for sediment (except high terraces) in Grand Canyon would be accomplished under the Moderate and Modified Low Fluctuating Flow Alternatives and the Seasonally Adjusted Steady Flow Alternative. These alternatives provide the greatest cycles of deposition and erosion and maintain sandbars at the highest elevations, since daily release fluctuations would be restricted and seasonal variability would be added—primarily through habitat maintenance flows. However, high terraces would continue to erode under any alternative. Glen Canyon sediment would be subject to long-term net erosion under any alternative.

FISH: NPS, Hualapai, and AGFD objectives for native fish are to ensure viable populations in Grand Canyon. The Hualapai seek to completely eliminate carp from Glen and Grand Canyons. FWS objectives for native fish are to closely mimic the natural, predam ecosystem process under which native fish evolved.

NPS, AGFD, Hualapai, and Navajo objectives for the trout fishery are to provide a recreational resource while maintaining and recovering native fish in Grand Canyon. In the Glen Canyon reach, their objective is to encourage natural reproduction, survival, and growth of trout to blue ribbon quality sizes. In Grand Canyon, the objective is to sustain a wild trout fishery.

Assessment: To assure future accomplishment of agency objectives for native fish, additional research is needed on native and non-native fish interaction, the feasibility of selective withdrawal, the potential for reintroduction of extirpated native fish, and potential for eliminating carp.

Achievement of objectives for native fish vary by species. None of the alternatives appear to increase spawning habitat for native fish in the mainstem. Selective withdrawal may be required to allow warmer releases. Reproduction and recruitment of razorback sucker in Grand Canyon

is virtually unknown; it is unlikely that any of the alternatives in and of themselves will reverse this trend.

Flannelmouth sucker appear to be favored by those alternatives that create or maintain rearing habitats in the mainstem (i.e., Modified Low Fluctuating and Seasonally Adjusted Steady Flow Alternatives).

All steady flow alternatives and the Modified Low and Interim Low Fluctuating Flow Alternatives would likely meet AGFD, NPS, Hualapai, and Navajo objectives for the trout fishery and its food base.

VEGETATION: NPS, Hualapai, and Navajo objectives for vegetation in the river corridor are to maintain a dynamic ecosystem made up of diverse groups of native, riparian plant species at different stages of succession and at different elevations above the water line. Emergent marsh vegetation should be sustained as a functioning, dynamic resource providing wildlife habitat that changes in location and extent in response to flow and sedimentation processes.

The Hualapai Tribe seeks to remove non-native vegetation, as necessary, to maintain campsites.

Assessment: Habitat maintenance flows, which are components of the Moderate Fluctuating, Modified Low Fluctuating, and Seasonally Adjusted Steady Flow Alternatives, provide the greatest potential for accomplishing the NPS, Hualapai, and Navajo objective for sustaining a dynamic ecosystem. Other alternatives result in system stability or eventual loss of ecosystem components. Because of the regulated flows, it would be difficult under any alternative to achieve the NPS objective of maintaining dynamic marshes. However, alternatives with habitat maintenance flows and variable water releases among years should maintain some marsh dynamics.

WILDLIFE AND HABITAT: NPS, Hualapai, and Navajo objectives are to provide for diversity of wildlife species, giving priority to native species and associated natural processes.

Assessment: Objectives for vegetation—and thus aquatic and terrestrial habitat—would be best met under the Moderate and Modified Low Fluctuating Flow Alternatives and the Seasonally Adjusted Steady Flow Alternative, therefore providing the greatest potential for accomplishing wildlife objectives.

ENDANGERED AND OTHER SPECIAL STATUS SPECIES: NPS, FWS, AGFD, Hualapai Tribe, and Navajo Nation objectives are to monitor, protect, and recover populations of endangered species, candidate species, and State-listed species.

Recovery plans developed for threatened and endangered species specify FWS and AGFD objectives. Final recovery plans have been approved for the bald eagle, peregrine falcon, and humpback chub; a recovery plan for the razorback sucker is being developed. FWS and Navajo Nation objectives specific to the humpback chub and other native fish are to protect the LCR and restore mainstem populations.

Assessment: It may not be possible to accomplish these objectives for some native fish under any of the alternatives without adopting other measures such as selective withdrawal. Objectives for terrestrial species, including bald eagle, peregrine falcon, and willow flycatcher, would likely be met by sustaining the processes needed to accomplish sediment and ecosystem objectives (i.e., Moderate Fluctuating, Modified Low Fluctuating, and Seasonally Adjusted Steady Flow Alternatives). However, dam operations alone cannot meet some objectives for endangered fish over the long term.

The entire Grand Canyon humpback chub population is in jeopardy, partly because of the limited distribution of the fish. Establishment of a second spawning population of the humpback chub is an express objective of AGFD, FWS, Hualapai Tribe, and Reclamation. This objective may be met by establishing a spawning population either in another tributary or in the mainstem, which is a common element under all restricted fluctuating and steady flow alternatives. Humpback chub

would appear to be able to maintain a viable population under all alternatives but only because the LCR provides spawning habitat.

FWS believes that their management objectives can best be accomplished under the Seasonally Adjusted Steady Flow Alternative during low release years (see attachment 4).

CULTURAL RESOURCES: NPS and cooperating tribe objectives are to maintain the integrity of all cultural resources within the river corridor, with site preservation as the optimal condition, and to maintain biological and spiritual resources important in preserving Native American values.

For the cooperating tribes, preserving traditional cultural properties—including access to cultural properties and perpetuation of cultural practices within Glen and Grand Canyons—is the highest priority.

Assessment: Moderate Fluctuating, Modified Low Fluctuating, and Seasonally Adjusted Steady Flow Alternatives would contribute most toward preserving sites in place. However, management actions other than dam operations may be required to meet NPS and cooperating tribe objectives over the long term.

The same three alternatives would most likely preserve and maintain biological and spiritual resources important to Native Americans. Objectives for biological resources would not be as well met under the other steady flow alternatives and Interim Low Fluctuating Flow Alternative. Cultural resource objectives, in general, would not be met under the unrestricted fluctuating flows or the High Fluctuating Flow Alternative.

RECREATION: NPS, Hualapai, and Navajo objectives are to provide opportunities for recreational experiences along the river corridor that do not diminish natural or cultural resource values and to protect and preserve environmental and wilderness conditions that contribute to quality recreation experiences. Flows should allow navigation by white-water boats in Grand Canyon and power boats in Glen Canyon. In Glen Canyon, AGFD and NPS seek to maintain a blue ribbon angling opportunity and to provide safe boating and access for boaters, waders, and campers. AGFD seeks to provide access for hunting waterfowl in this reach.

The Hualapai Tribe also promotes motorized white-water boating, hunting, camping, and sightseeing in lower Grand Canyon. The Navajo Nation also seeks to provide recreational opportunities for Navajo people and to support and enhance recreation and tourism industries in northern Arizona.

Assessment: The steady flow alternatives would offer the most immediate benefits for recreation activities and attributes. However, the Moderate Fluctuating, Modified Low Fluctuating, and Seasonally Adjusted Steady Flow Alternatives would best meet the long-term recreation objectives of NPS, Hualapai, and Navajo.

All alternatives except the Maximum Powerplant Capacity Alternative would improve boating access and navigation over no action.

AGFD and Hualapai objectives for fishing, hunting, and safety would be realized most under the steady flow alternatives and, to a somewhat lesser degree, under the Modified Low and Interim Low Fluctuating Flow Alternatives.

HYDROPOWER: Western's objective is to serve the public interest by marketing and delivering the greatest amount of long-term firm power and energy from Glen Canyon Dam Powerplant while striving to protect and enhance environmental values both downstream of Glen Canyon Dam and throughout the marketing area.

Assessment: Western's objective is most readily accomplished under the Moderate Fluctuating Flow Alternative. The Interim Low and Modified Low Fluctuating Flow Alternatives offer approaches to achieving a balance between enhancing benefits to natural resources and reducing impacts to hydropower.

Table II-7.–Summary Comparison of Alternatives and Impacts

	No Action	Maximum Powerplant Capacity	High Fluctuating Flow	Moderate Fluctuating Flow
WATER				
Streamflows (1,000 acre-feet)				
Annual streamflows				
Median annual release	8,573	8,573	8,559	8,559
Monthly streamflows (median)				
Fall (October)	568	568	568	568
Winter (January)	899	899	899	899
Spring (May)	587	587	592	592
Summer (July)	1,045	1,045	1,045	1,045
Hourly streamflows can be found in table II-2.				
SEDIMENT				
Riverbed sand (percent probability of net gain)				
After 20 years	50	49	53	61
After 50 years	41	36	45	70
Sandbars (feet)				
Active width	44 to 74	47 to 77	33 to 53	28 to 47
With habitat maintenance flows				41 to 66
Potential height	10 to 15	10 to 16	7 to 11	6 to 10
With habitat maintenance flows				9 to 14
FISH				
Aquatic food base	Limited by reliable wetted perimeter	Same as no action	Minor increase	Moderate increase
Native fish	Stable to declining	Same as no action	Same as no action	Same as no action
Non-native warmwater and coolwater fish	Stable to declining	Same as no action	Same as no action	Same as no action
Interactions between native and non-native fish	Some predation and competition by non-natives	Same as no action	Same as no action	Same as no action
Trout	Stocking-dependent	Same as no action	Same as no action	Increased growth potential, stocking-dependent

Modified Low Fluctuating Flow	Interim Low Fluctuating Flow	Existing Monthly Volume Steady Flow	Seasonally Adjusted Steady Flow	Year-Round Steady Flow
8,559	8,559	8,559	8,554	8,578
568	568	568	492	699
899	899	899	688	703
592	592	592	1,106	699
1,045	1,045	1,045	768	699
64	69	71	71	74
73	76	82	82	100
24 to 41	24 to 41	10 to 19	16 to 29	0
41 to 66			37 to 60	
6 to 9	6 to 9	3 to 5	4 to 7	0 to 1
9 to 14			8 to 13	
Potential major increase	Potential major increase	Major increase	Major increase	Major increase
Potential minor increase	Potential minor increase	Uncertain potential minor increase	Uncertain potential major increase	Uncertain potential minor increase
Potential minor increase	Potential minor increase	Potential minor increase	Potential minor increase	Potential minor increase
Potential minor increase in warm, stable microhabitats	Potential minor increase in warm, stable microhabitats	Potential minor increase in warm, stable microhabitats	Potential minor increase in warm, stable microhabitats	Potential minor increase in warm, stable microhabitats
Increased growth potential, stocking-dependent	Increased growth potential, stocking-dependent	Increased growth potential, possibly self-sustaining	Increased growth potential, possibly self-sustaining	Increased growth potential, possibly self-sustaining

Table II-7.–Summary Comparison of Alternatives and Impacts–Continued

	No Action	Maximum Powerplant Capacity	High Fluctuating Flow	Moderate Fluctuating Flow
VEGETATION				
Woody plants (area)				
New high water zone	No net change	0 to 9% reduction	15 to 35% increase	23 to 40% increase
With habitat maintenance flows				0 to 12% increase
Species composition	Tamarisk and others dominate	Tamarisk and others dominate	Tamarisk, coyote willow, arrowweed, and camelthorn dominate	Tamarisk, coyote willow, arrowweed, and camelthorn dominate
Emergent marsh plants				
New high water zone				
Aggregate area of wet marsh plants	No net change	Same as no action	Same as or less than no action	Same as or less than no action
WILDLIFE AND HABITAT				
Riparian habitat	*See vegetation.*			
Wintering waterfowl (aquatic food base)	Stable	Same as no action	Same as no action	Potential increase
ENDANGERED AND OTHER SPECIAL STATUS SPECIES				
Humpback chub	Stable to declining	Same as no action	Same as no action	Same as no action
Razorback sucker	Stable to declining	Same as no action	Same as no action	Same as no action
Flannelmouth sucker	Stable to declining	Same as no action	Same as no action	Same as no action
Bald eagle	Stable	Same as no action	Same as no action	Potential increase
Peregrine falcon	No effect	No effect	No effect	No effect
Kanab ambersnail	No effect	Some incidental take	Some incidental take	Some incidental take
Southwestern willow flycatcher	Undetermined increase	Same as no action	Same as no action	Same as no action

Modified Low Fluctuating Flow	Interim Low Fluctuating Flow	Existing Monthly Volume Steady Flow	Seasonally Adjusted Steady Flow	Year-Round Steady Flow
30 to 47% increase 0 to 12% increase	30 to 47% increase	45 to 65% increase	38 to 58% increase 0 to 12% increase	63 to 94% increase
Tamarisk, coyote willow, arrowweed, and camelthorn dominate	Tamarisk, coyote willow, arrowweed, and camelthorn dominate	Tamarisk, coyote willow, arrowweed, and camelthorn dominate	Tamarisk, coyote willow, arrowweed, and camelthorn dominate	Tamarisk, coyote willow, arrowweed, and camelthorn dominate
Same as or less than no action	Same as or less than no action	Less than no action	Less than no action	Less than no action
Potential increase	Potential increase	Potential increase	Potential increase	Potential increase
Potential minor increase	Potential minor increase	Uncertain potential minor increase	Uncertain potential major increase	Uncertain potential minor increase
Potential minor increase	Potential minor increase	Uncertain potential minor increase	Uncertain potential minor increase	Uncertain potential minor increase
Potential minor increase	Potential minor increase	Uncertain potential minor increase	Uncertain potential major increase	Uncertain potential minor increase
Potential increase	Potential increase	Potential increase	Potential increase	Potential increase
No effect	No effect	No effect	No effect	No effect
Some incidental take	Some incidental take	Some incidental take	Some incidental take	Some incidental take
Same as no action	Same as no action	Same as no action	Same as no action	Same as no action

Table II-7.–Summary Comparison of Alternatives and Impacts–Continued

	No Action	Maximum Powerplant Capacity	High Fluctuating Flow	Moderate Fluctuating Flow
CULTURAL RESOURCES				
Archeological sites (Number affected)	Major (336)	Major (336)	Potential to become major (263)	Moderate (Less than 157)
Traditional cultural properties	Major	Same as no action	Potential to become major	Moderate
Traditional cultural resources	Major	Same as no action	Same as no action	Increased protection
AIR QUALITY				
Regional air quality				
Total emissions (thousand tons)				
Sulfur dioxide	1,960	Same as no action	Slight reduction	Slight reduction
Nitrogen oxides	1,954			
RECREATION				
Fishing				
Angler safety	Potential danger	Same as no action	Same as no action	Moderate improvement
Day rafting				
Navigation past 3-Mile Bar	Difficult at low flows	Same as no action	Negligible improvement	Major improvement
White-water boating				
Safety	High risk at very high and very low flows	Same as no action	Negligible improvement	Minor improvement
Camping beaches (average area at normal peak stage)	Less than 7,720 square feet	Same as no action	Same as no action	Minor increase
Wilderness values	Influenced by range of daily fluctuations	Same as no action	Minor increase	Moderate increase
Economic benefits				
Change in equivalent annual net benefits (1991 nominal $ million)	0	0	0	+0.4
Present value (1991 $ million)	0	0	0	+4.6

Modified Low Fluctuating Flow	Interim Low Fluctuating Flow	Existing Monthly Volume Steady Flow	Seasonally Adjusted Steady Flow	Year-Round Steady Flow
Moderate (Less than 157)	Moderate (Less than 157)	Moderate (Less than 157)	Moderate (Less than 157)	Moderate (Less than 157)
Moderate	Moderate	Moderate	Moderate	Moderate
Increased protection	Increased protection	Increased protection	Increased protection	Increased protection
Slight reduction	Slight reduction	Slight reduction	Slight reduction	Slight reduction
Moderate improvement	Moderate improvement	Major improvement	Major improvement	Major improvement
Major improvement	Major improvement	Major improvement	Major improvement	Major improvement
Minor improvement	Minor improvement	Moderate improvement	Potential to become major improvement	Major improvement
Minor increase	Minor increase	Major increase	Potential to become major increase	Major increase
Moderate to potential to become major increase	Moderate to potential to become major increase	Major increase	Major increase	Major increase
+3.7	+3.9	+3.9	+4.8	+2.9
+43.3	+45.6	+45.6	+55.0	+23.5

Table II-7.–Summary Comparison of Alternatives and Impacts–Continued

	No Action	Maximum Powerplant Capacity	High Fluctuating Flow	Moderate Fluctuating Flow
POWER				
Annual economic cost				
1991 nominal $ million				
Hydrology	0	-1.5	2.1	54.0
Contract rate of delivery	0	0	2.5	36.7
Present value (1991 $ million)				
Hydrology	0	-17.3	24.3	624.5
Contract rate of delivery	0	0	28.9	424.5
Wholesale rate (1991 mills/kWh)	18.78	18.78	19.38 (+3.2%)	22.82 (+21.5%)
Retail rate (1991 mills/kWh)				
70% of end users	No change	No change	No change to slight decrease	No change to slight decrease
23% of end users	No change	No change	Slight decrease to moderate increase	Slight decrease to moderate increase
7% end users (weighted mean)	64.1	64.1	64.6 (+0.8%)	69.7 (+8.8%)
NON-USE VALUE	*No data.*			

Modified Low Fluctuating Flow	Interim Low Fluctuating Flow	Existing Monthly Volume Steady Flow	Seasonally Adjusted Steady Flow	Year-Round Steady Flow
15.1 44.2	36.3 35.6	65.9 68.7	88.3 123.5	69.7 85.7
174.6 511.2	418.7 411.7	761.4 794.6	1,021.2 1,428.4	805.0 991.2
23.16 (+23.3%)	23.18 (+23.4%)	25.22 (+34.3%)	28.20 (+50.2%)	26.78 (+42.6%)
No change to slight decrease	No change to slight decrease	No change to slight decrease	No change to slight decrease	No change to slight decrease
Slight decrease to moderage increase	Slight decrease to moderage increase	Slight decrease to moderate increase	Slight decrease to moderate increase	Slight decrease to moderate increase
70.5 (+10.0%)	70.2 (+9.6%)	72.9 (+13.8%)	75.8 (+18.4%)	74.5 (+16.3%)

CHAPTER III

Affected Environment

Setting	67
Colorado River System Resource Linkages	69
Water	76
Sediment	89
Fish	109
Vegetation	125
Wildlife and Habitat	130
Endangered and Other Special Status Species	135
Cultural Resources	140
Air Quality	146
Recreation	148
Hydropower	166
Non-Use Value	173

CHAPTER III

Affected Environment

This chapter describes the general setting, Colorado River system resource linkages, and resources in the study area that would be affected by any of the alternatives if implemented. The conditions described are those that existed in 1990, prior to the Glen Canyon Environmental Studies (GCES) research flows, under the water and power operating regimes that existed at that time. These conditions establish the baseline for analysis of effects, found in chapter IV. The resources presented are: water, sediment, fish, vegetation, wildlife and habitat, endangered and other special status species, cultural resources, air quality, recreation, hydropower, and non-use value.

SETTING

The affected environment includes two areas: (1) the immediate or Glen Canyon Dam area and (2) the region. The immediate area is the Colorado River corridor through Glen, Marble, and Grand Canyons in Coconino and Mohave Counties in northwestern Arizona. This area extends from Lake Powell downstream into Lake Mead. While the focus of the environmental impact statement (EIS) is on this river corridor, some alternatives may lead to regional impacts outside of the immediate geographic area. The following map shows the regional extent of the Colorado River Basin.

Immediate Area (see frontispiece)

Lake Powell and the first 15.5 miles of the Colorado River downstream of Glen Canyon Dam are part of Glen Canyon National Recreation Area (GLCA). The river flows another 278 miles through Grand Canyon National Park (GRCA) into Lake Mead, part of Lake Mead National Recreation Area. All of these areas are administered by the National Park Service (NPS). The Navajo Indian Reservation is adjacent to GRCA and GLCA. Kaibab National Forest, administered by the Forest Service of the U.S. Department of Agriculture, adjoins GRCA on the north and south. The Hualapai Reservation includes 108 miles of Grand Canyon south of the river from National Canyon (river mile[1] (RM) 166.5) to RM 273. The Havasupai Reservation adjoins GRCA south of the river and west of the Kaibab National Forest.

Between Glen Canyon Dam and Lake Mead, the Colorado River falls about 1,900 feet, or from approximately 3100 to 1200 feet above sea level. More than 100 rapids, some having drops of up to 40 feet, account for most of this elevation loss. Numerous tributaries enter this stretch of river, the principal ones being the Paria and Little Colorado Rivers, and Bright Angel, Tapeats, Kanab, Havasu, Diamond, and Spencer Creeks.

The Colorado River can be reached by two highways: U.S. 89 crosses the river immediately below Glen Canyon Dam, and U.S. 89 Alternate crosses about 20 miles downstream near the community of Marble Canyon (near RM 4). Year-round access to the south rim of Grand Canyon is provided by U.S. 180 and Arizona 64. Access to the north rim is provided by Arizona 67, but the part of that road between the GRCA boundary and the north rim is open only from about mid-May to mid-October.

Access to the south and north rims and the river at other locations is provided by a few unimproved roads and several trails. Some of the unimproved roads and trails access the canyon via the Navajo Indian Reservation, and permits for their use must

[1] River mile designates distance downstream from Lees Ferry (RM 0), which is located 15.5 miles downstream from Glen Canyon Dam. Negative numbers (i.e., RM -9) indicate distance upstream between Lees Ferry and the dam.

be obtained from the Navajo Nation in Cameron or Window Rock, Arizona. Access to the river is also available from Supai via a hiking trail through the Havasupai Reservation and from Peach Springs to Diamond Creek via the Hualapai Indian Reservation. An NPS road provides access to Lees Ferry from Marble Canyon.

Two cities in the area are Flagstaff, Arizona, about 80 miles south of the south rim of Grand Canyon, and Page, Arizona, about 2 miles southeast of Glen Canyon Dam. Commercial air service is available at both cities and near Grand Canyon Village on the south rim. Commercial boat trips on the Colorado River begin immediately below Glen Canyon Dam and at Lees Ferry (RM 0); private trips begin only at Lees Ferry. Also, the Hualapai Tribe provides commercial river trips from Diamond Creek to Lake Mead. Mule trips are conducted from Grand Canyon Village and the north rim.

Colorado River Region

The Colorado River has its headwaters in the mountains of Colorado and flows southwestward to its mouth at the Gulf of California. It drains an area of approximately 244,000 square miles, of which 242,000 are in the United States and 2,000 are in northern Mexico. The basin extends from the Wind River Mountains in Wyoming to south of the United States–Mexico border, a straight line distance of approximately 900 miles. Basin width varies from about 300 miles in the upper reaches to more than 500 miles in the lower reaches. It is bounded on the north and east by the Continental Divide in the Rocky Mountains, on the west by the Wasatch Mountains, and on the southwest by the San Jacinto Mountains. Colorado River tributaries drain parts of seven Western States: Arizona, California, Colorado, Nevada, New Mexico, Utah, and Wyoming.

The Upper Colorado River Basin drains an area of 108,000 square miles; its tributaries include the Upper Colorado, Green, Gunnison, San Juan, and Paria Rivers. The Lower Colorado River Basin drains an area of 136,000 square miles, and its tributary basins include the Lower Colorado, Little Colorado, Virgin, and Gila Rivers. The division between the two basins is at Lee Ferry, a reference point in the mainstream of the Colorado River 1 mile below the mouth of the Paria River (not to be confused with Lees Ferry, which is the site of the U.S. Geological Survey (USGS) stream gauge above the Paria River confluence).

Geology

For more than 5 million years, the Colorado River and its tributaries—along with geologic uplift and weathering—have carved the Grand Canyon. The canyon is about a mile deep and varies in width from a few hundred feet at river level to as much as 18 miles at the rim. The river cut only a narrow gorge; running water from the canyon walls, freezing and thawing, and abrasion of rock against rock excavated most of the canyon. The Colorado River is like a huge conveyor belt for transporting finer particles to the ocean, temporarily (geologically speaking) dropping its load into Lake Mead.

In cutting the canyon, the river has exposed rocks of all geologic eras, covering a span of nearly 2 billion years. The rocks of Grand Canyon are part of the Colorado Plateau, a 130,000-square-mile area covering most of the Colorado River Basin. The elevation of the canyon rim varies between about 5000 and 8000 feet above sea level, with the north rim about 1,000 feet higher than the south rim.

A river trip starting at Glen Canyon Dam is a trip backward through geologic time (Beus and Morales, 1990). Glen Canyon is cut through the massive Navajo Sandstone of the Mesozoic era—about 200 million years old. Downstream from Lees Ferry, the great sequence of nearly horizontal sedimentary rocks of the Paleozoic era appear at river level in descending order, beginning with the Kaibab Formation that caps much of the canyon rim. In Marble Canyon, river runners pass through the cavernous Redwall Limestone. The river is narrower here and in other places where the Paleozoic rocks are relatively hard and wider through more easily eroded formations. The shelves of the Tapeats Sandstone (more than 500 million years old) at the base of the Paleozoics appear near the mouth of

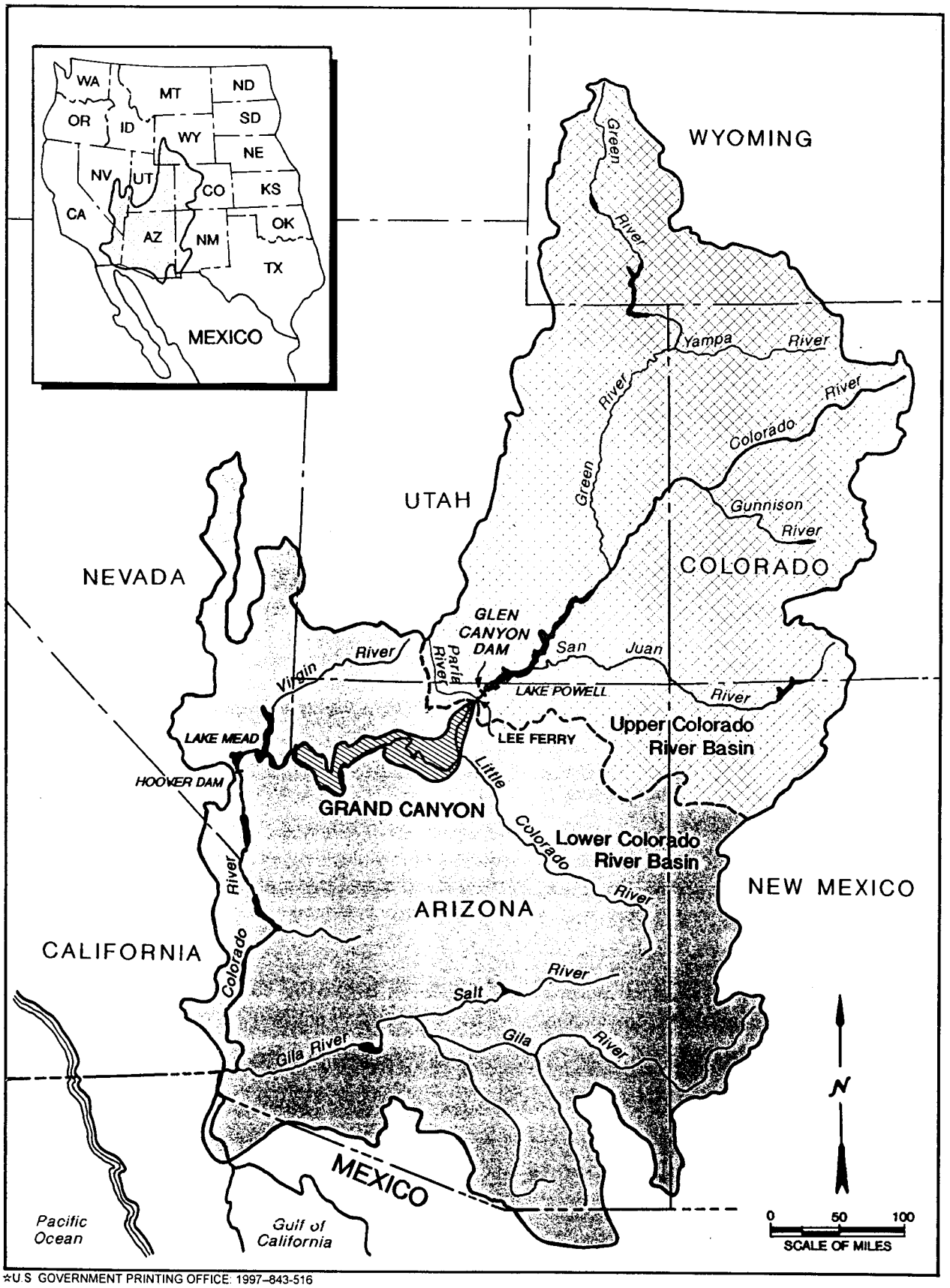

☆U.S. GOVERNMENT PRINTING OFFICE: 1997–843-516

Colorado River Basin Location Map

the Little Colorado River (LCR). For the rest of the trip, the narrowest reaches are cut through the dense, dark-colored Vishnu Schist of the Proterozoic era (about 1.7 billion years old). In the Toroweap area, river runners are greeted with a spectacular display of the youngest rocks in the canyon—remnants of lava flows that poured over the north rim about 1 million years ago during the Cenozoic era. The hardened lava still clings to the canyon walls, and basalt boulders still affect riverflow—providing thrills for river runners at Lava Falls Rapid. The trip ends in Lake Mead at Grand Wash Cliffs, the southwestern edge of the Colorado Plateau and the mouth of Grand Canyon.

Climate

Climatic conditions in the area vary considerably with elevation. At Bright Angel Campground (elevation 2400 feet) near Phantom Ranch, the climate is characterized by mild winters, hot summers, and low rainfall. Average high temperatures range from about 59 degrees Fahrenheit (°F) in winter to 103 °F in summer. Low temperatures range from about 39 to 76 °F. Average annual precipitation—mostly in the form of rain—is about 11.2 inches. Precipitation occurs uniformly in summer, fall, and winter and is somewhat less in spring.

In contrast, the climate at the north rim (elevation 7800 to 8800 feet) is characterized by cold winters, cool summers, and abundant precipitation with snowfall. Average high temperatures range from 39 °F in winter to 75 °F in summer; low temperatures range from about 18 to 43 °F. Average annual precipitation is 33.6 inches. The south rim (elevation 7000 feet) receives about 16 inches of precipitation annually. Average high temperatures range from 41 °F in winter to 84 °F in summer; average low temperatures range from 18 °F in winter to 54 °F in summer.

The Upper Colorado River Basin can be generally classified as semiarid and the Lower Basin as arid. The climate varies from cold-humid at the headwaters in the high mountains of Colorado, New Mexico, Utah, and Wyoming to dry-temperate in the northern areas below the mountains and arid in the lower southern areas. Annual precipitation in the higher mountains occurs mostly as snow, which results in as much as 60 inches of precipitation per year. Thousands of square miles in the lower part of the basin are sparsely vegetated because of low rainfall and poor soil conditions. Rainfall in this area averages from 6 to 8 inches, mostly from cloudburst storms during the late summer and early fall.

COLORADO RIVER SYSTEM RESOURCE LINKAGES

Resources downstream from Glen Canyon Dam through Grand Canyon are interrelated, or linked, since virtually all of them are associated with or dependent on water and sediment. This section gives an overview of linkages to better illustrate the interdependence of processes and resources in the study area. A detailed description of resources follows this overview.

This resource linkage overview specifically responds to the EIS scoping process. Many comments from the public called for consideration of the "Grand Canyon ecosystem," showing public awareness of the interrelationships among resources. The term "ecosystem" refers to the system formed by interactions between communities of organisms and their environment. A "system" is based on the concept that resources and the processes that drive them are linked. In an ecosystem, changes in a single process can affect resources throughout the entire system.

This EIS emphasizes the holistic pattern of system behavior rather than impacts on separate elements. However, it cannot provide a complete, scientific study of the Grand Canyon ecosystem because such an approach is too technically detailed for the purpose and scope of this document. Also, all the linkages among resources of the Grand Canyon ecosystem are not fully understood at this time. As discussed in chapter II, a program of monitoring and adaptive management is required to expand our understanding of how changes in processes affect this system.

The Glen Canyon Dam EIS focuses on the following processes, resources, and their linkages:

- Water release and sediment transport patterns
- Aquatic and terrestrial "indicator resources" within the system

The system of concern in this study is the Colorado River corridor—from Glen Canyon Dam through Grand Canyon to Lake Mead—and includes resources located in the river channel and in a narrow band of adjacent land (figure III-1). Resources within this system depend on factors outside these operationally defined boundaries, including the physical and biological constraints of Lake Powell and, to a lesser extent, Lake Mead and tributaries such as the LCR.

The Grand Canyon ecosystem originally developed in a sediment-laden, seasonally fluctuating environment. The construction of Glen Canyon Dam altered the natural dynamics of the Colorado River. Today, the ecological resources of Grand Canyon depend on the water releases from the dam and variable sediment input from tributaries. The alternatives evaluated through this EIS must take into account not only the short-term needs of the environment but also the long-term requirements for maintaining and supporting the ecological elements of Grand Canyon.

Lake Powell traps water, sediment, and associated nutrients that previously traveled down the Colorado River. Interruption of riverflow and regulated release of lake water now support aquatic and terrestrial systems that did not exist before Glen Canyon Dam. Some changes are lamented while others are valued. The following discussion addresses the current systems, their resources, and how dam operations affect them either directly or through linkages among resources. The present interactions among water volume and release patterns, sediment transport, and downstream resources have created and support a complex system much different from predam conditions.

Water Volume and Pattern of Release

The major function of Glen Canyon Dam (and Lake Powell) is water storage. The dam is managed to release at least 8.23 million acre-feet (maf) of water annually to the Lower Basin. In this EIS, riverflows below the dam are referred to as releases or discharge. The measure of riverflow is in cubic feet per second (cfs). Annual and monthly volumes are measured in acre-feet. To put these relationships in perspective, Glen Canyon Dam would have to release approximately 11,400 cfs, 24 hours per day, every day of the year to release 8.23 maf. The amount of water and its pattern of release directly or indirectly affect physical, biological, cultural, and recreational resources within the river corridor.

Predam flows ranged seasonally from spring peaks sometimes greater than 100,000 cfs to winter lows of 1,000 to 3,000 cfs. During spring snowmelt periods and flash floods, significant daily and hourly flow fluctuations often occurred. While annual variability in water volume was high, a generally consistent pattern of high spring flows followed by lower summer flows provided an important environmental cue to plants and animals in the river and along its shoreline.

The frequency of daily and hourly fluctuations has increased since the dam was completed. Water is released to maximize the value of generated power by providing peaking power during high-demand periods. More power is produced by releasing more water through the dam's generators. Daily releases can range from 1,000 to 31,500 cfs, but actual daily fluctuations have been less than this maximum range. These fluctuations result in a downstream "fluctuating zone" between low and high river stages (water level associated with a given discharge) that is inundated and exposed on a daily basis. For purposes of this analysis, flows are defined as fluctuating if they both increase and decrease more than 2,000 cfs in a 24-hour period.

Hydropower conserves nonrenewable fuel resources and is cleaner, more flexible, and more responsive than other forms of electrical



Photo by Gary Ladd

Figure III-1.—Photograph of Colorado River corridor looking downstream from Nankoweap Creek.

generation. Glen Canyon Powerplant is an important component of the electrical power system of the Western United States. The powerplant has eight generating units with a maximum combined capacity of 1,356 megawatts. When possible, higher releases are scheduled in high-demand winter and summer months to generate more electricity. Glen Canyon Powerplant historically has produced about $55 million in revenue in a minimum water release (8.23-maf) year.

Glen Canyon Dam also affects downstream water temperature and clarity. Historically, the Colorado River and its larger tributaries were characterized by heavy sediment loads, variable water temperatures, large seasonal flow fluctuations, extreme turbulence, and a wide range of dissolved solids concentrations. The dam has altered these characteristics. Before the dam, water temperature varied on a seasonal basis from highs around 80 °F to lows near freezing. Now, water released from Glen Canyon Dam averages 46 °F year round. Very little warming occurs downstream. Lake Powell traps sediment that historically was transported downstream. The dam releases clear water, and the river becomes muddy only when downstream tributaries contribute sediment.

Sediment Transport and Its Effect on Other Resources

Sediment can be considered a basic resource, linked in some way to most of the resources within Glen and Grand Canyons. The discussions in this document deal mainly with sand-sized particles, although all sizes of sediment—from the smallest clays and silts to the largest boulders—are important system components. Sediment occurs both above and below the river's surface, and its transport and deposition are important considerations in many resource analyses.

Exposed and submerged sediment deposits throughout Glen and Grand Canyons are very important for cultural, recreational, and biological resources. Sediment is critical for stabilizing archeological sites and camping beaches, for developing and maintaining backwater fish habitats, for transporting nutrients, and for supporting vegetation that provides wildlife habitat.

Large annual floodflows—sometimes greater than 100,000 cfs—historically transported tremendous quantities of sediment that accumulated in high deposits and sometimes formed terraces. Wind and water eroded these deposits after the return to lower flows. Natural cycles of deposition and erosion generally prevented establishment of vegetation near the river.

Sediment supply and the river's capacity to transport sediment (especially sand and larger particles) both have been reduced. Maximum water releases (31,500 cfs) are much lower than the peak flows that occurred before Glen Canyon Dam. During normal operations, the riverbed and low elevation sandbars tend to build up (aggrade), and high elevation sandbars tend to erode. The only sources for resupplying sediment to the river below the dam are tributaries—primarily the Paria River, LCR, and Kanab Creek.

The 1983-86 floodflows (similar to predam spring peaks) transported sand stored within the river channel, eroded low elevation sandbars, and aggraded high elevation sandbars in wide reaches. In many places, vegetation that had developed since dam construction was scoured, drowned, or buried. Some archeological sites also were damaged. The high elevation sandbars eroded following the return to lower flows (as they did predam). Because floods of predam magnitude and sediment concentration can no longer occur, erosion of high terraces will continue.

The future existence of Grand Canyon sandbars depends on sand supplied from tributaries, daily water release patterns, and the long-term frequency and magnitude of flood releases from the dam. Cycles of sediment deposition and erosion are a natural process for rivers in the Southwestern United States. High flows—whether daily or annual—are necessary to replenish sand deposits, but high flows occurring too frequently in the dam-altered river will lead to long-term net erosion.

Flows, Sediment, and Downstream Resources

The Colorado River is the main influence in this dynamic ecosystem: changes in its flow ripple outward to affect both aquatic (water) and terrestrial (land) resources downstream. The system now contains a mixture of native and non-native plant and animal communities that began developing prior to the dam, with the introduction of non-native fish and vegetation. Dam construction and operation further modified this mixture and created the current system that is supported by postdam conditions. The river is forever changed. That change—brought about by Glen Canyon Dam—permitted this ecosystem to develop and establish itself.

Aquatic Resources

The predam aquatic system supported an array of native and non-native fish. Non-native carp and channel catfish have probably been present since the late 1800's. Channel catfish comprised 90 percent of fish captures in Glen Canyon in the late 1950's. At the time of the dam closure in 1963, at least eight species of non-native fish also were present in the system. During the 4 years following dam closure, when water temperature still varied seasonally from 45 to 70 °F, relative abundance of native fish increased over non-natives in the Glen Canyon area. By 1968, non-native fish once again became more abundant than natives, with trout dominating the now cold water system immediately below the dam.

The biological foundation of the aquatic system in the postdam Colorado River below Glen Canyon Dam is *Cladophora glomerata*, a filamentous green alga. River conditions created by the dam—low temperatures, nutrients from Lake Powell, and clear water—make possible the abundant growth of *Cladophora*. *Cladophora* filaments provide attachment sites for diatoms and hiding places for insect larvae. The non-native small crustacean, *Gammarus lacustris*, feeds on diatoms and uses *Cladophora* as a refuge. Together, *Cladophora*, diatoms, and associated invertebrates (*Gammarus* and insects) provide an important food source for other organisms in the aquatic food chain.

Several species of fish, including trout, were stocked in the Colorado River and some of its tributaries before construction of Glen Canyon Dam. Trout could not survive in the seasonally warm, muddy river. The postdam conditions described above, including the *Cladophora*-diatom-*Gammarus* food chain, now support a blue ribbon rainbow trout fishery in the Glen Canyon reach below the dam. However, water quality changes with distance from the dam, and aquatic communities change in response. While water temperature increases only slightly downstream, sediment from tributaries accumulates, turbidity increases, and the abundance of food-chain organisms decreases. The sediment particles' abrasive action also decreases the abundance of food organisms. As their food supply decreases downstream, trout decrease in abundance and condition (figure III-2).

Before the dam, eight native and several non-native fish species inhabited the river. Today, three native species have been extirpated, two are listed as endangered, and one is a candidate for listing under the Endangered Species Act. Two natives remain relatively common in tributaries and certain sections of the river. Non-native carp and channel catfish also have declined, while trout have increased. The reasons for extirpations or declines are undoubtedly complex, but principal known factors are competition and predation by

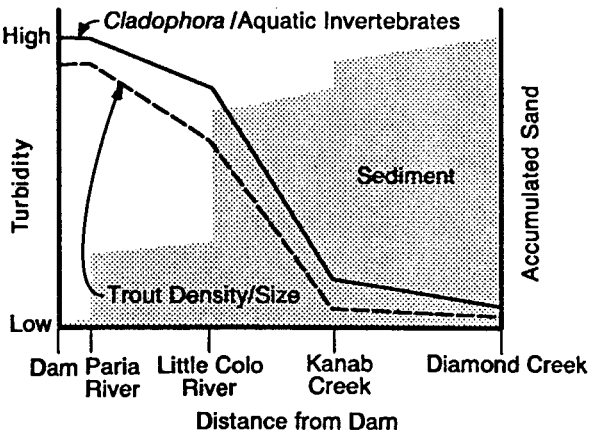

Figure III-2.—As the river's sediment load increases downstream, the abundance of Cladophora, aquatic macroinvertebrates, and rainbow trout decreases.

non-native fish and habitat changes brought about by construction and operation of Glen Canyon Dam. The following linkages are believed related to changes in water quality.

- Low water temperature prevents mainstem spawning and threatens survival of young fish.
- Low water temperature may affect food consumed during certain fish life stages.
- Increased water clarity may make some native fish more vulnerable to competition and predation from non-native fish.

Because of cold water temperatures, suitable habitats for young native and non-native fish in Grand Canyon are confined to tributaries, tributary mouths, and backwaters. Reproduction of warmwater fish species is restricted to within the tributaries, which are mostly outside the influence of the dam.

The slow-moving water in backwaters and nearshore areas protects young fish from the stress and dangers of the main channel. Under the proper conditions, backwaters have higher water temperatures than the main channel and better food conditions for young fish.

Those native fish populations that remain in Grand Canyon may derive some indirect protection from cold water releases. Year-round releases of uniformly cold water may discourage further invasion and reproduction of warmwater non-native fish that prey on native fish or compete with them for food or other resources.

Not only do the physical characteristics of water affect aquatic resources, but how water is released from the dam also affects them. For example, periods of exposure can adversely affect *Cladophora* and its associated invertebrates through drying, freezing, or ultraviolet light. Fluctuating discharges may dislodge segments of *Cladophora* and temporarily increase drifting clumps of this important food-bearing resource downstream for trout and other organisms. The fluctuating zone supports fewer aquatic invertebrates than those sites that remain continuously inundated. Insect larvae are uncommon in the fluctuating zone.

Flow fluctuations affect the spawning attempts of all fish. Although the trout fishery is maintained by stocking, mature trout attempt to spawn at suitable river sites and in certain tributaries. Rapid decreases in discharge can strand spawning trout, and low river stages can expose their nests and limit their access to tributaries. Fluctuating releases also may affect fish access to tributaries and backwater habitat. Flow fluctuations destabilize backwaters and nearshore areas and may force fish out of these more favorable habitats into the harsher conditions of the mainstem.

Bald eagles—which only passed through Grand Canyon before the dam—now stop during winter at sites along the river to feed on spawning trout and fish stranded by fluctuating flows (figure III-3).

Water release patterns also affect recreation. Three groups account for almost all recreational use of the Colorado River corridor: anglers, day

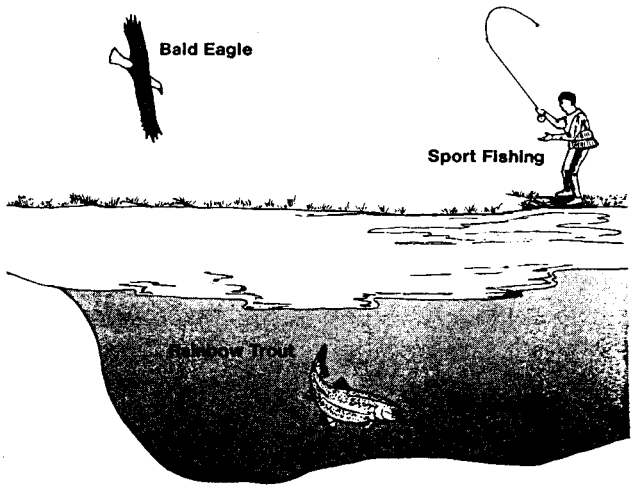

Figure III-3.—The effects of dam operations on linkages between aquatic and terrestrial resources are exemplified by the trout fishery. Fluctuating flows can affect food abundance, trout spawning in the river and tributaries, the availability of trout as prey for eagles, and the sport fishery. These resources were not found in the Colorado River corridor through Grand Canyon before construction of Glen Canyon Dam.

rafters, and white-water boaters. Most trout fishing occurs in the 15-mile Glen Canyon reach below the dam. While some bank fishing occurs, most anglers are also boaters who motor upstream from Lees Ferry. Low flows can expose submerged cobble bars and make navigation difficult.

Terrestrial Resources

Riparian (near water) vegetation is a major terrestrial "indicator resource" below the dam. Before Glen Canyon Dam, seasonally high riverflows reworked sediment deposits and scoured most vegetation from the river corridor below the 100,000- to 125,000-cfs river stage elevation. The only riparian vegetation present along the river developed above this scour zone in what is known as the old high water zone (OHWZ). Dominant plants in the OHWZ include acacia, mesquite, and hackberry.

Following dam construction, protection from annual high flows permitted riparian vegetation to develop below the OHWZ in what has become known as the new high water zone (NHWZ). Today, this new zone of vegetation provides over 1,000 acres of additional habitat for native wildlife. A mixture of native and non-native plant species provides habitat for numerous species of mammals, birds, amphibians and reptiles, and terrestrial invertebrates. Many of these plants and animals have cultural significance to Native Americans.

Riparian vegetation reflects water flow patterns and sediment dynamics and is an excellent example of how system processes affect linked resources. High flows transport available sediments. Some sediments are deposited and become sandbars after flows recede, while other sediments are carried out of the system to become part of Lake Mead's delta. Before the dam, annual high flows carried large sediment loads through Glen and Grand Canyons, scouring or burying any vegetation below the OHWZ. With the dam, flows are regulated, sediment supplies are limited and riparian vegetation has established in the NHWZ.

Riparian vegetation in the NHWZ grows on sediment deposits. While high flows can rapidly and dramatically restructure sandbars and associated riparian vegetation, daily dam release patterns influence the distribution of plants on sediment deposits. Below the level of maximum flow, sediment deposits are unstable and generally unsuitable for the establishment of woody vegetation. NHWZ plants grow in the area between the river's maximum stage and the level where limited ground water no longer supports growth.

Emergent marsh vegetation, such as cattails, often develops in areas with low water velocity, high concentrations of silt and clay, and a reliable water supply—typically backwaters. Under fluctuating dam releases, these important sites are periodically flooded and dewatered, allowing patches of emergent marsh plants to become established. Marshes probably did not occur in Glen and Grand Canyons before dam construction. Even though emergent marsh vegetation now makes up less than 2 percent of the total riparian vegetation, it greatly enhances plant diversity in the river corridor.

While riparian vegetation supports its own insect populations, it also provides habitat for insects emerging from the river. Structural diversity of the riparian plant communities and abundant invertebrates make the riparian zone—especially the NHWZ vegetation resulting from dam-regulated flows—valuable wildlife habitat. The riparian zone is attractive to mammals because it provides them with cover and food, and some mammals—like bats—eat the abundant insects in the river corridor.

Birds are more dependent than mammals on riparian vegetation for cover, specifically nesting cover. Over half of the bird species nesting along the river corridor nest in riparian vegetation. Many birds eat insects or feed insects to their young, relying on the river and riparian vegetation for this important food. Some breeding bird densities in the riparian zone are among the highest recorded for their species. One of the highest known densities of peregrine falcons in North

America resides in Grand Canyon, feeding on the swallows, swifts, and bats there (figure III-4).

The importance of riparian zone resources as wildlife habitat is easily demonstrated by the distribution of four common lizards. These species are most abundant near the shoreline where invertebrates, including insects, are common. Densities of lizards in some Colorado River corridor locations are higher than anywhere else in the Southwest.

Summary

As described above, the processes (water releases and sediment transport) that control downstream resources and the resources themselves (water, sediment, fish, vegetation, and wildlife and their habitat) are interconnected within a system operationally defined as the Grand Canyon ecosystem.

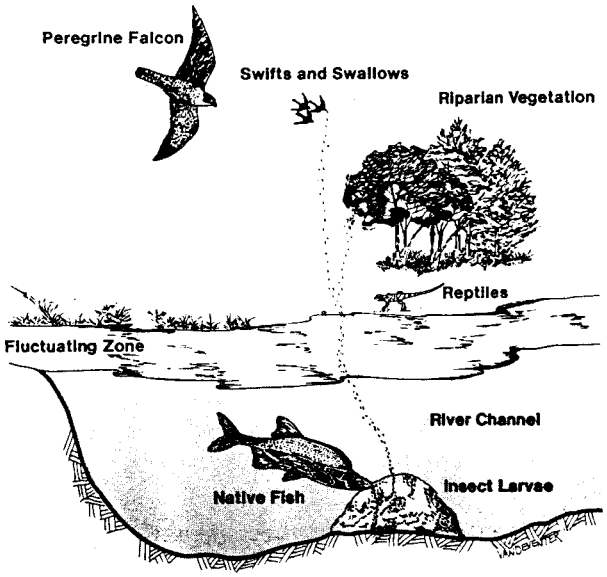

Figure III-4.—Insects are an important linkage between aquatic and terrestrial systems in Grand Canyon. Some insects emerge from the river as adults and become food for various wildlife species using the river corridor. For example, swallows, swifts, and bats feed on emerging insects; peregrine falcons, an endangered species, feed on these foraging species.

The reader should keep in mind that this system exists within the boundaries of conditions dictated by Glen Canyon Dam. None of the alternatives considered in this EIS has the potential to return the system to predam conditions. Well-defined volumes of cold, clear water annually pass through Glen and Grand Canyons. Native and non-native fish that could not tolerate these conditions have declined or disappeared from the canyon. Other species and communities that were rare or nonexistent before the dam are now abundant: *Cladophora, Gammarus,* trout, bald eagles, peregrine falcons, and riparian vegetation and its wildlife in the NHWZ. The following discussions present the details surrounding the affected resources necessary to understand and evaluate the effects of each alternative.

WATER

Most of the Colorado River water flowing into Lake Powell and ultimately released into Glen Canyon originates in the Rocky Mountains. Runoff from spring snowmelt in the Rockies is high during April through July, and flow in the Colorado River above Lake Powell reaches its annual maximum, then recedes for the remainder of the year. During the summer and fall, thunderstorms cause flooding in tributaries originating on the Colorado Plateau, producing additional peaks in the river, but usually smaller than the snowmelt peaks and of much shorter duration. Since Glen Canyon Dam was completed in 1963, flows immediately below the dam have consisted almost entirely of water released from Lake Powell. Downstream, the river gains additional water from the few perennial tributaries, ground-water discharge, and occasional flash floods from side canyons.

Flow regulation by the dam has resulted in a slight increase in median flows and a large decrease in the magnitude and frequency of major floods in the Colorado River, although flash floods in tributaries continue to produce temporary uncontrolled peak flows in the river. Because demands for hydroelectric power determine the

hourly schedule of discharges, water releases vary over a 24-hour cycle. The peak daily discharge below the dam generally occurs in the daytime, and the minimum discharge occurs at night. The times at which the peak and minimum occur downstream vary with distance from the dam.

In addition to reservoir capacity, annual runoff, and discharge capacity, Glen Canyon Dam operations also are affected by legal and institutional constraints specified in various Federal laws, interstate compacts, international treaties, and Supreme Court decisions—the "Law of the River."

Section 602 of the Colorado River Basin Project Act (Public Law 90-537) directed the Secretary of the Interior to develop operating criteria to comply with and carry out the provisions of the Colorado River Compact, the Upper Colorado River Basin Compact, and the Mexican Water Treaty. This resulted in the 1970 Criteria for Coordinated Long-Range Operation of Colorado River Reservoirs (Long-Range Operating Criteria). These Long-Range Operating Criteria cover the coordinated operations of the Upper Basin reservoirs and Lake Mead and are reproduced in attachment C.

The Long-Range Operating Criteria are subject to review at least every 5 years. The most recent review was completed in 1993. As part of the review process, comments are invited and received from numerous individuals and groups.

In 1985, the Colorado River Management Work Group was formed to "seek consensus regarding operating flexibility available in the existing operating criteria and to develop procedures and analytical tools to be used for formulating future annual operating plans" (Bureau of Reclamation, 1986). Since formation, the work group has met several times each year to develop annual operating plans and to conduct studies with the objective of improving overall operations. Until recently, the work group has consisted principally of representatives of the Basin States, Bureau of Reclamation (Reclamation), and the Western Area Power Administration (Western). In 1991, additional resource management agencies and organizations were invited and became involved.

This section provides historic perspectives on the following water issues:

- Streamflows
- Floodflows and other spills
- Reservoir storage
- Water allocation deliveries
- Upper Basin yield determination
- Water quality

Streamflows

The closure and water release management of Glen Canyon Dam have affected Colorado River flows in Glen and Grand Canyons. Figure III-5 illustrates the changes in the pattern of annual flows at Lees Ferry for the predam period (from 1922, when continuous records began, through 1962) and postdam period (1963-89).

Predam Streamflows

Predam flows were characterized by large year-to-year and seasonal variability (figure III-6). Melting of the mountain snowpack typically produced high runoff of long duration during the late spring and early summer. Spring flows often were characterized by double peaks. Annual maximum daily flows greater than 80,000 cfs were not uncommon; in some years they exceeded 100,000 cfs. In contrast, flows less than 3,000 cfs were typical throughout late summer, fall, and winter. Figure III-7 illustrates the occurrence of predam and postdam daily flows for 4 representative months (the higher flows are shaded darker) and shows that spring flows were much higher and winter flows much lower predam than postdam.

Throughout most years, an additional variability pattern was superimposed on the general seasonal pattern of predam flows, particularly during the summer-fall monsoon season. Increases and decreases of short duration, but occasionally very high magnitude, commonly occurred (and still do)

at intervals of a few days or less due to floods from tributaries—perennial tributaries such as the Paria River and LCR and hundreds of usually dry side canyons. Thus, while predam flow did not resemble the daily fluctuations of dam operations, neither was it steady, as shown in figure III-6.

Before closure of Glen Canyon Dam, flows below the damsite typically exceeded 33,200 cfs (powerplant capacity) during April through July. Occasionally, flows exceeded 33,200 cfs in August and into the fall in response to floods from tributaries—mainly the Paria River and LCR (a few of the largest floods in the LCR have occurred in mid-winter). Table III-1 summarizes maximum predam and postdam flows and the frequency with which powerplant capacity was exceeded. These data show that high flows were larger and more frequent before the dam was built.

Table III-1.—High predam and postdam Colorado River flows below Glen Canyon Dam (daily values)

	Percent of days 33,200 cfs exceeded		Maximum flows (cfs)	
Month	Predam (1922-62)	Postdam (1963-89)	Predam (1922-62)	Postdam (1963-89)
April	16	0	75,000	—
May	61	9	119,000	48,000
June	77	13	124,000	93,000
July	17	7	119,000	88,000
August	3	2	65,000	45,000

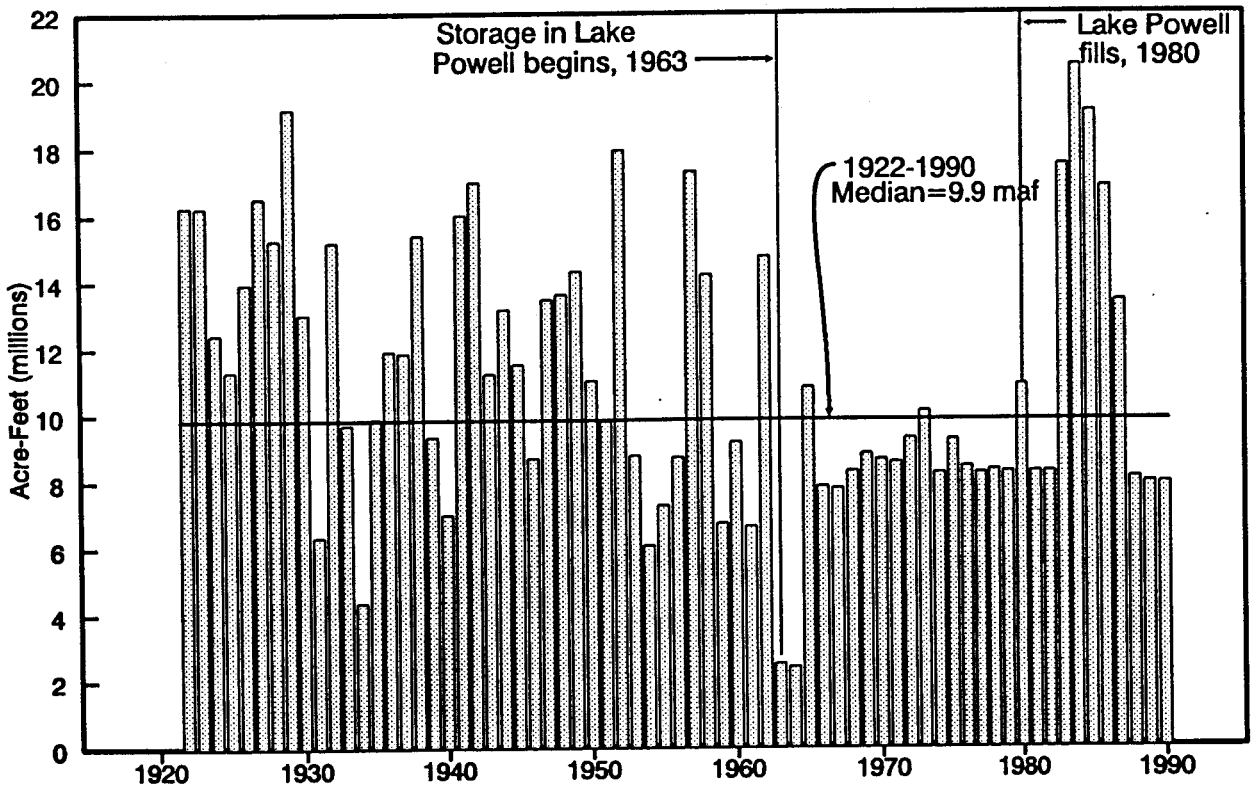

Figure III-5.—The pattern of annual flows at Lees Ferry changed with completion of Glen Canyon Dam in 1963.

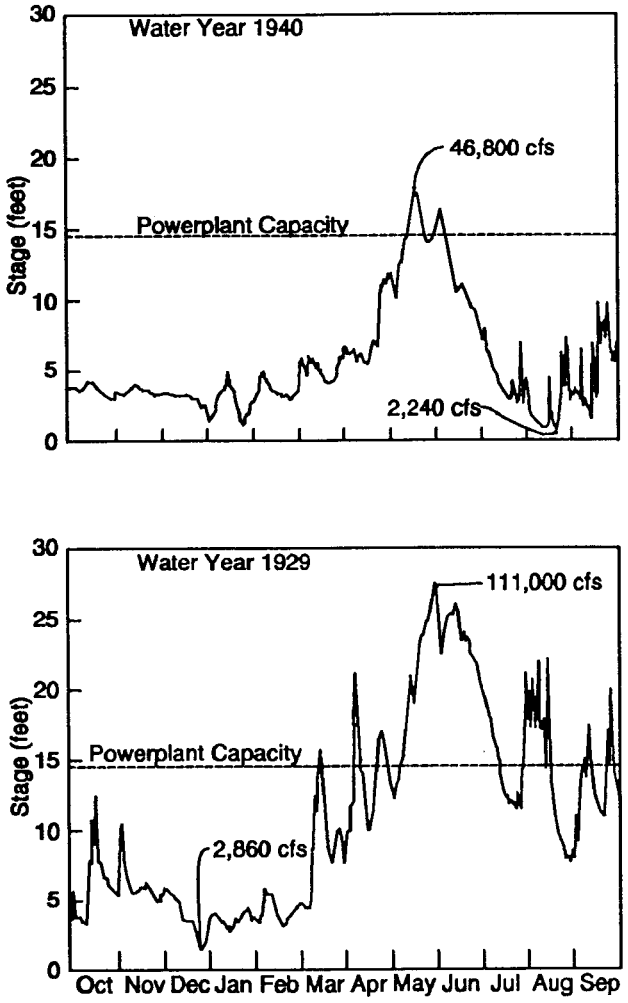

Figure III-6.—Predam stage hydrographs at Phantom Ranch. Day-to-day variations caused by tributary floods are superimposed on the seasonal variation caused by snowmelt in the Rocky Mountains.

Postdam Streamflows

Historic operations (prior to existing interim flows) are described under the No Action Alternative, chapter II. Additional historical perspective on monthly and hourly releases is provided here.

Lake Powell began storing water in March 1963 and filled in June 1980. Very little water was released through Grand Canyon for the first 2 years after dam closure (about 2.5 maf each year). In 1964, Lake Powell achieved the minimum elevation necessary for power production (3490 feet). Since 1965, the minimum annual release from Glen Canyon Dam has been about 8.23 maf, and variability in annual releases has been reduced. Figure III-7 compares the postdam daily flows with predam flows. Of particular note is the substantial reduction of high spring flows in the postdam period.

Monthly Streamflow. Predam monthly flow volumes reflect high spring flows and low winter flows. Table III-2 presents predam and postdam median monthly volumes for representative months of the four seasons. Postdam volumes have been much less extreme than predam volumes.

Table III-2.—Median predam and postdam monthly flows at Lees Ferry (1,000 acre-feet)

	Predam (1922-62)	Postdam (1963-89)
Fall (October)	412	609
Winter (January)	319	745
Spring (May)	2,805	845
Summer (July)	1,357	827

Hourly Streamflow. Figure III-8 shows the daily range in flows for low, moderate, and high water release years. The range is represented by a plotting of the lowest and highest hourly releases for each day of the water year. Greater fluctuations occur in years with low and moderate release volumes. See chapter II (figure II-4) for typical daily fluctuations during 24-hour periods with high, moderate, and low daily release volumes.

Daily flow maximums, minimums, and fluctuations are important when comparing EIS alternatives. Figure II-5 in chapter II shows postdam daily occurrences of these parameters by month. Table III-3 provides such postdam daily occurrences by season.

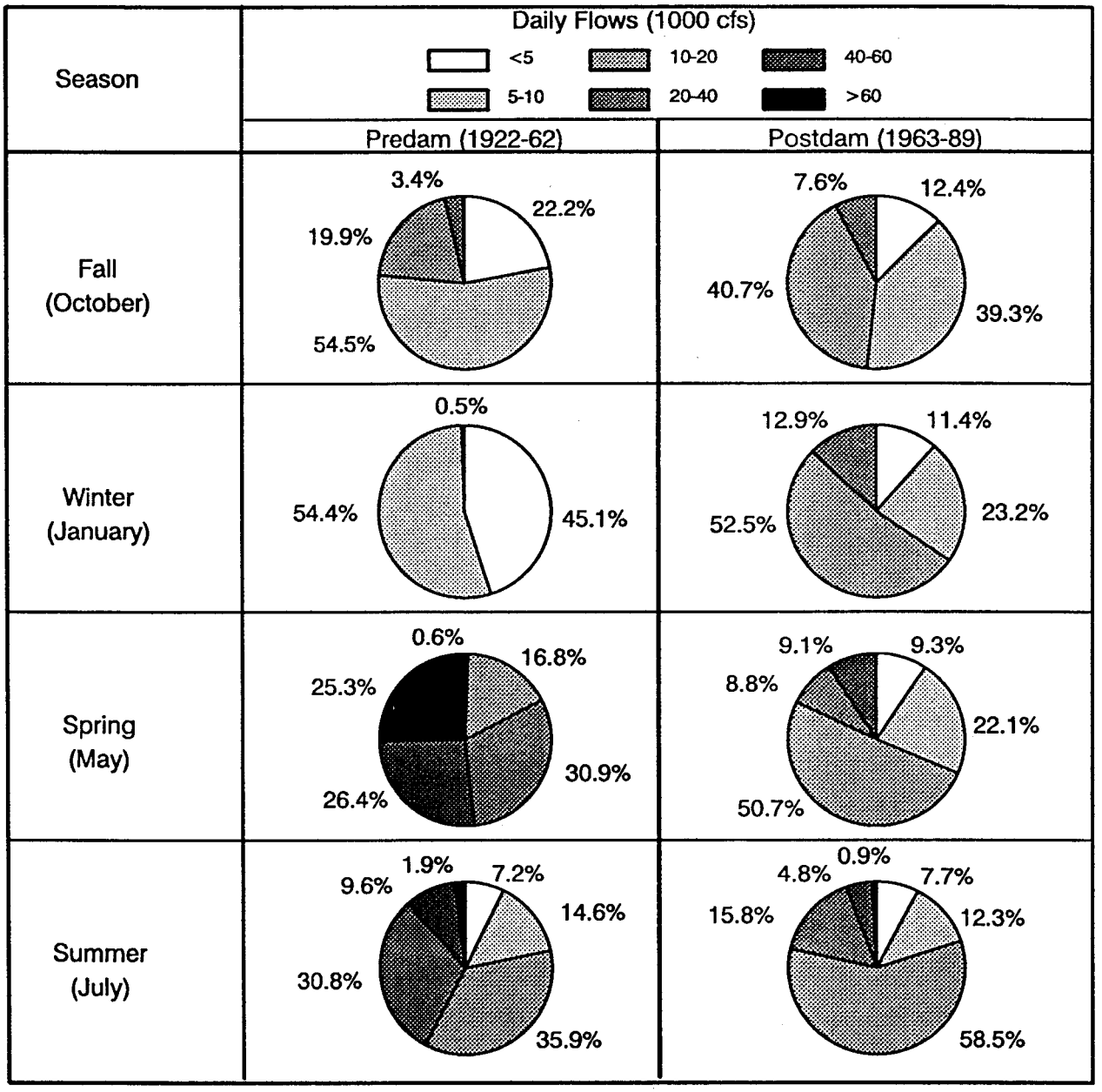

Figure III-7.—Predam and postdam daily flows at Lees Ferry (percent of days that the specified flows occurred).

Rate of Change in Streamflow (Ramp Rate). The ramp rate is the rate of change in instantaneous discharge to achieve either higher or lower releases in responding to electrical load. The principal times of change are in the morning, when the releases are ramped upward to respond to the peak daytime demand, and at night, when releases are ramped downward as the electrical demand diminishes. Ramp rates are of concern because of their effects on sediment, aquatic resources, rafting, and fishing downstream of the dam. The historic down and up ramp rates are shown in chapter II (figure II-6).

Table III-3.—Historic minimum and maximum hourly releases and daily fluctuations, 1965-89 (percent of days)

	Minimum hourly releases	
	<5,000 cfs	<8,000 cfs
Fall (October)	70	81
Winter (January)	54	76
Spring (May)	44	64
Summer (July)	49	66
	Maximum hourly releases	
	>20,000 cfs	>25,000 cfs
Fall (October)	32	11
Winter (January)	64	39
Spring (May)	99	96
Summer (July)	70	47

	Daily fluctuations		
	>8,000 cfs	>12,000 cfs	>20,000 cfs
Fall (October)	77	49	7
Winter (January)	83	69	23
Spring (May)	74	49	10
Summer (July)	83	67	22

Downstream Transformation of Fluctuating Releases

Daily fluctuations in releases from Glen Canyon Dam produce long waves that travel the length of the canyon. To an observer at a fixed location, these waves resemble ocean tides. The waves produced by fluctuating releases transfer the energy of the released water downstream by continuously displacing an equivalent amount of water. As a wave passes a fixed location, an observer sees displaced water, not the released water that initially formed the wave.

The size and shape of the waves change as the waves travel downstream. Minimum flows at wave troughs increase with distance below the dam, and the range in flow fluctuation (wave height) decreases. The rising limb of the flow fluctuation, or wave, becomes steeper, and the falling limb becomes flatter. Such changes are important considerations for determining impacts on sediment resources, fish habitat, riparian habitat, and recreation. See Appendix B, Hydrology, for additional information about wave transformation.

Travel Time of Water

Information about travel time of water released from the dam to sites of interest downstream is important for assessing water quality and sediment transport. Travel time is determined by water velocity, which varies with discharge. Dissolved materials, such as oxygen or a tracer dye, travel at the same velocities as the water in which they are mixed. Suspended materials, such as silt, tend to travel at slightly lower velocities, and floating materials—when not trapped in an eddy—travel at the highest water velocities at the water surface. The energy waves produced by fluctuating releases from the dam, however, travel at substantially greater velocities than the water that initially forms them, so wave travel times through a given reach are much shorter than travel times of the released water. Additional information about travel time of water is provided in appendix B.

Tributary Flows

Principal tributaries to the Colorado River below Glen Canyon Dam are the Paria and Little Colorado Rivers, and Bright Angel, Tapeats, Kanab, and Havasu Creeks. Streamflow records are available for the Paria River (at Lees Ferry), the LCR (near Cameron, Arizona), and Bright Angel Creek (near Grand Canyon). Table III-4 presents USGS water records for maximum and minimum flows by day, month, and year for each of these tributaries.

Floodflows and Other Spills

Floodflows are defined in this EIS as flows in excess of the powerplant capacity of 33,200 cfs.

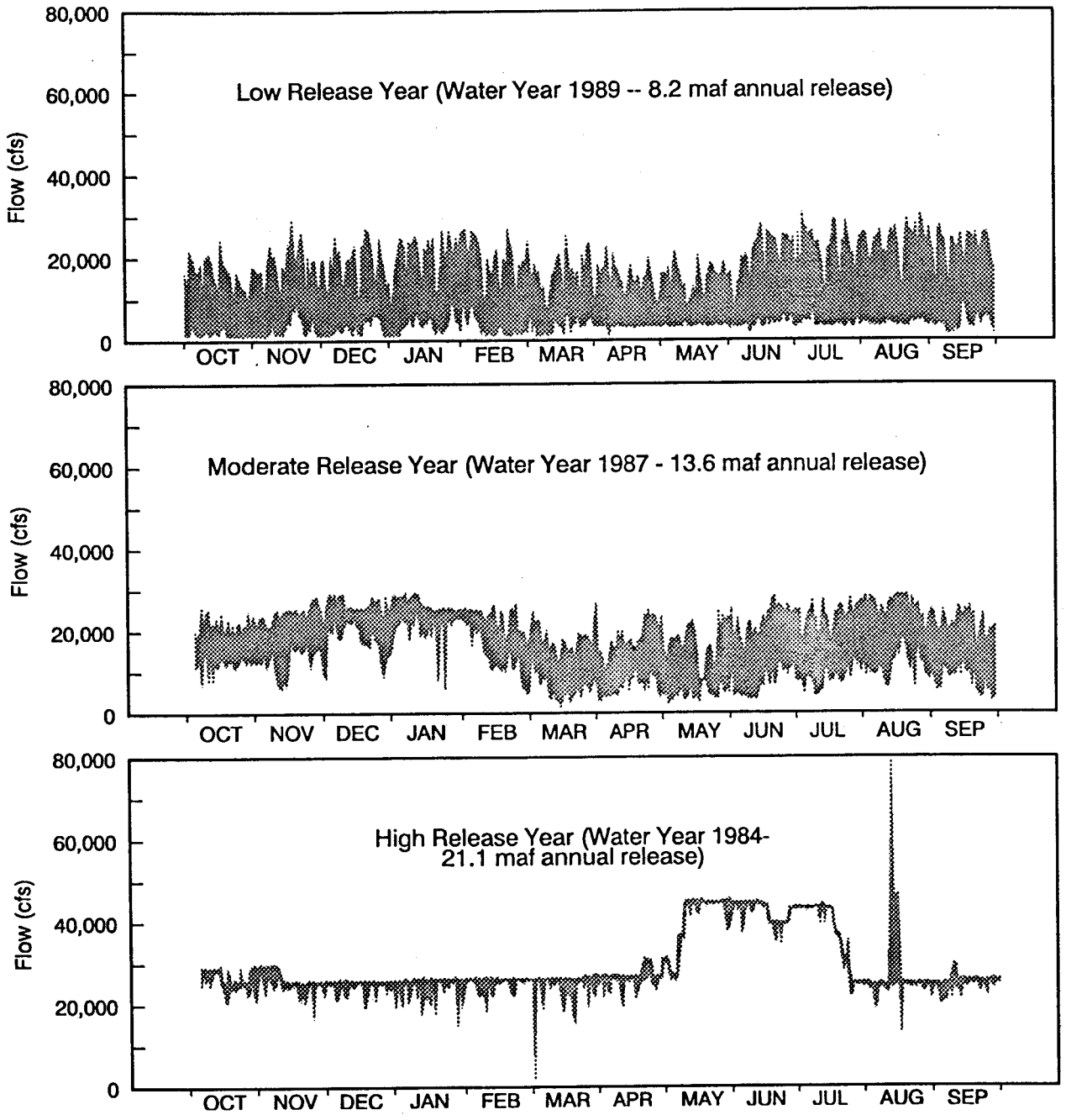

Figure III-8.—The magnitude of daily fluctuations has been greater for low to moderate release years than for high release years.

Spills other than floodflows are excess annual release volumes greater than legally required owing to scheduling difficulties.

The ideal operating plan would enable Lake Powell to fill each year without risking floodflows. Floodflows are undesirable because they move sediment out of the system, they bypass the powerplant, and they exceed diversion capacities (often causing loss of downstream water uses). Unfortunately, inflow forecasts have a large degree of uncertainty, which increases the risks of

Table III-4.—Recorded flows of principal tributaries to the Colorado River in Grand Canyon through 1990

	Paria River (1924-90)	Little Colorado River (1947-90)	Bright Angel Creek (1923-74)
Minimum day (cfs)	1	0	10
Maximum day (cfs)	6,750	18,400	2,500
Minimum month (acre-feet)	119	0	795
Maximum month (acre-feet)	24,596	257,766	30,019
Minimum year (acre-feet)	8,280	16,873	10,562
Maximum year (acre-feet)	45,900	815,855	62,845

either flood releases or not filling the reservoir. Since the closure of Glen Canyon Dam, floodflows (releases in excess of powerplant capacity—33,200 cfs) have occurred almost exclusively in the months of May, June, July, and August.

The present methods of scheduling releases to avoid floodflows are discussed under the No Action Alternative in chapter II. These operating measures are thought to provide protection against floodflows for all years except those with extreme inflows compounded with a high forecast error. If the reservoir was near full when such hydrologic events occurred, floodflows would be difficult, if not impossible, to avoid.

Reservoir Storage

If monthly release volumes were altered, storage patterns at Lake Powell within the year could be affected. Further, if annual release volumes were changed (such as by increasing or decreasing spills), carryover storage from one year to the next could be affected. Storage amounts in Lakes Powell and Mead are operationally tied together because the Long-Range Operating Criteria require storage equalization between the two reservoirs under certain conditions. Figure III-9 presents the end-of-month storage in the two reservoirs since 1963.

Since first reaching storage equalization with Lake Mead in 1974, Lake Powell has had two significant periods of drawdown due to drought—one beginning in 1976 and a more recent one that started in 1988. Lake Powell first filled in 1980 and, under historic and present operations, is not allowed to exceed 22.6 maf on January 1 to allow receiving spring inflows. A typical storage pattern is to draw the reservoir down beginning in July or August through February or March of the next water year. With spring inflow beginning in March or April, Lake Powell begins to rise to its maximum storage in June or July. During drought periods, its annual increase in storage is very slight or nonexistent.

Lake Mead is somewhat insulated against dramatic drawdowns due to drought because of the minimum annual release requirement from Lake Powell under the Long-Range Operating Criteria. Also, annual fluctuations at Lake Mead are smaller than those at Lake Powell. Storage in Lake Mead rises and falls as a result of scheduled releases from Lake Powell and Lake Mead to meet downstream demands or to comply with flood control regulations.

Water Allocation Deliveries

Water allocation deliveries are the deliveries of Colorado River water to entities in the seven Colorado River Basin States and Mexico, in accordance with the "Law of the River."

In recent years, Lower Basin water demands have approached their 7.5-maf entitlement, thus requiring rationing and innovative solutions to

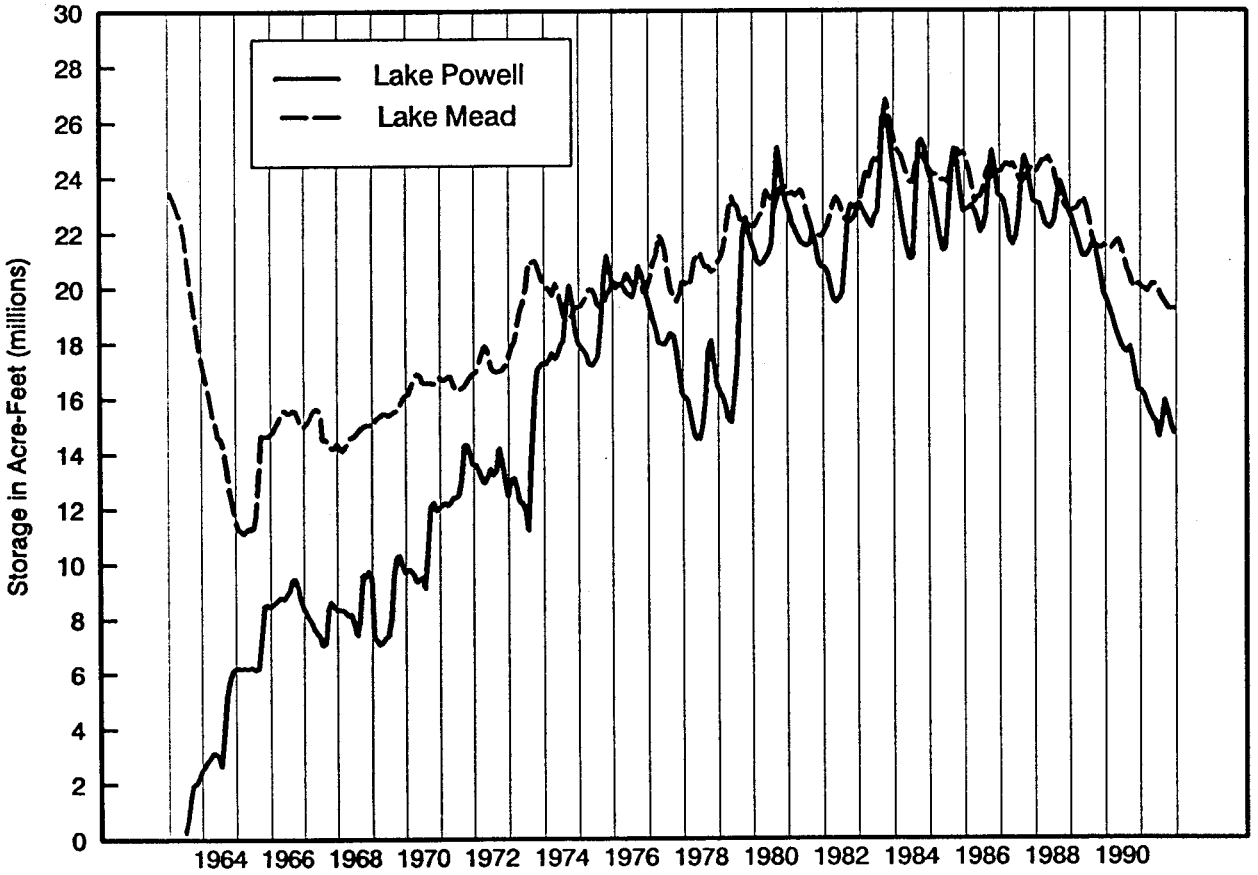

Figure III-9.—End-of-month storage in Lakes Powell and Mead since 1963.

anticipated future shortages. California's water use has been exceeding its 4.4-maf entitlement, until Arizona's capability to use its full 2.8 maf is developed. Lower Basin consumptive water uses and deliveries to Mexico for 1986 through 1991 are shown in table III-5.

The most recent official records of Upper Basin consumptive water use are contained in *Colorado River System Consumptive Uses and Losses Report, 1981-85* (Bureau of Reclamation, 1991e). The estimated uses in that document are presented in table III-6.

These historic and projected consumptive water uses are considered in the chapter IV analysis of alternatives. In that analysis, projected future water deliveries under each action alternative are analyzed and compared with projected future deliveries under historic operations.

Upper Basin Yield Determination

In 1988, a determination was made of water availability under long-term contracts for municipal and industrial uses from Navajo Reservoir on the San Juan River in New Mexico. This hydrologic determination required an assessment of the total water depletion that can ultimately be allowed in the Upper Basin. The analysis is summarized in *Hydrologic Determination, 1988: Water Availability from Navajo Reservoir and the Upper Colorado River Basin for Use in New Mexico* (U.S. Department of the Interior, 1989).

Table III-5.—Historic Colorado River consumptive water use, Lower Basin[1]
(in 1,000 acre-feet)

Year	Arizona	California	Nevada	Total	Mexico	
					Basic	Excess[2]
Basic apportionment	2,800	4,400	300	7,500	1,500	—
1986	1,357	4,804	112	6,273	1,700	9,224
1987	1,734	4,891	109	6,734	1,700	3,044
1988	1,923	5,040	129	7,092	1,700	759
1989	2,230	5,144	156	7,530	1,500	228
1990	2,260	5,219	178	7,657	1,542	134
1991	1,864	5,006	180	7,050	1,521	141

[1] Published in accordance with the Supreme Court decree in *Arizona* v. *California*.
[2] Includes amounts ranging from 98,000 to 148,000 acre-feet per year pursuant to minute No. 242 of the Mexican Water Treaty.

Table III-6.—Colorado River consumptive water use, Upper Basin
(in 1,000 acre-feet)

Year	Arizona	Colorado	New Mexico	Utah	Wyoming	Total
Basic apportionment[1]	50	3,079.5	669.5	1,368	833	6,000
1981	42	2,086	342	782	341	3,551
1982	40	2,106	425	746	330	3,607
1983	42	1,920	426	718	346	3,410
1984	44	1,865	417	762	307	3,351
1985	44	1,994	401	879	336	3,610

[1] In accordance with 1988 hydrologic determination.

The determination concluded that annual water depletion for the Upper Basin reasonably can be allowed to increase to 6 maf. The determination further certifies the availability of interim excess supplies of 69,000 acre-feet annually through year 2039 for marketing in New Mexico. Subsection (b) of article II of the Upper Colorado River Basin Compact permits New Mexico (or any other Upper Basin State) to use water in excess of its percentage allotment, provided such excess does not prohibit any of the remaining States from using their allotment.

Any reduction in the 6-maf determination (as a result of implementation of an alternative or otherwise) would cause a corresponding reduction in the 69,000 acre-feet determined to be available to New Mexico through 2039.

Water Quality

The study area for evaluation of water quality includes Lake Powell and the Colorado River and its tributaries between Glen Canyon Dam and the inflow area of Lake Mead. This section describes chemical, physical, and biological characteristics of the study area and their influence on river system water quality. More detailed information can be found in Appendix C, Water Quality.

Lake Powell

Lake Powell limnology—or water quality and aquatic ecology—is a story of change, both over years and seasons. Changes include:

- The reservoir's stages of development, from initial filling to a full reservoir, and subsequent stages of drawdown and refilling
- Seasonal changes in climate
- Variable quality and quantity of inflow

Lake Powell was filling nearly continuously from 1963 until 1980. Through 1982, the reservoir periodically stratified into chemical layers through most of the year and thermal layers from spring through early fall. The depth of stratification was to about the penstocks. The reservoir completely filled and spilled for the first time in 1980 and remained full through 1987. Releases through the river outlets and spillways during the 1983-84 high flows helped flush out the reservoir and mix the layers, forestalling stratification for over a year. The major drought in the Southwest that began in 1987 caused the elevation of Lake Powell to drop over 80 feet from full pool between 1988 to 1992. Lake Powell has reestablished its stratifications, but winter vertical mixing has not been strong enough to mix as thoroughly.

Long-term hydrologic cycles cause large changes in reservoir depth and volume which influence vertical mixing, nutrient distribution, sedimentation patterns, and circulation in the reservoir.

Inflows. The Colorado River is the major tributary to Lake Powell, followed by the Green River—which joins the Colorado River upstream of Lake Powell—and the San Juan River. Together, the three tributaries contribute about 95 percent of the total reservoir inflow. Each tributary has a unique chemical, physical, and biological composition stemming from diverse basin geology, development, and seasonal and annual hydrologic variations, among other factors.

Three distinct seasonal inflows from the Colorado River form currents which travel in different ways through Lake Powell. Spring inflows are warm and less dense than the cold reservoir water, allowing the inflow to flow over the top of the reservoir surface. These inflows may reach the dam in 2 to 7 months, depending on the volume of water in the reservoir and amount of spring inflow. In contrast, winter inflows are cold and saline, so they are denser than reservoir water. Thus, winter inflows travel primarily along the bottom of Lake Powell, pushing oxygen-poor, saline water up toward the penstock intakes. Late summer inflows are intermediate in density and travel about mid-depth in Lake Powell. Figure III-10 illustrates these general current patterns.

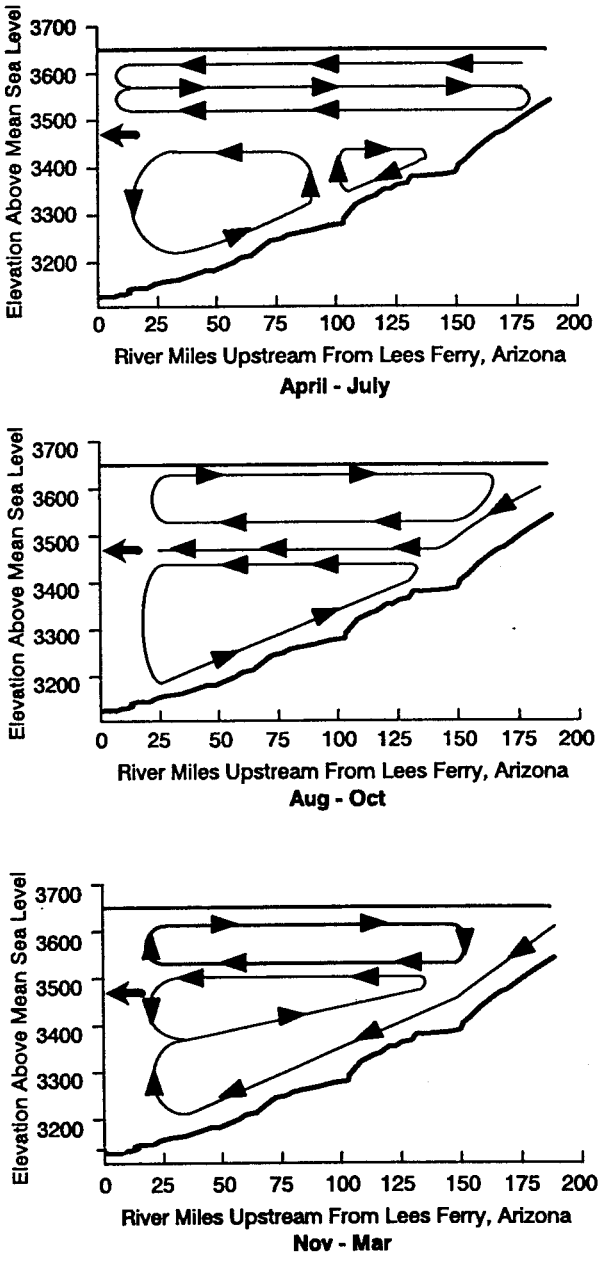

Figure III-10.—Generalized seasonal circulation patterns in Lake Powell (modified from Merritt and Johnson, 1977).

When reservoir water is drawn through the penstock intakes at elevation 3470 feet—or about 230 feet below full pool—a withdrawal current forms, which further influences other currents in Lake Powell. The vertical extent of the withdrawal current increases with the amount of discharge and reaches a maximum of about 100 feet above and below the intakes (Johnson and Merritt, 1979). The intakes usually withdraw water from within the bottom layer of the lake, the hypolimnion, which is discussed later in greater detail.

Studies. Lake Powell limnology has been studied at various levels of detail since about 1968, providing a basic background of some limnological components and processes at particular stages of reservoir development. Reservoir fisheries have been studied in greatest detail. Since about 1972, Reclamation's water quality data collection program has focused on salinity and temperature; dissolved oxygen (DO), circulation, and other data also were collected. Recently, the Lake Powell Monitoring Program has been gathering data at more regular intervals. Short-term and single-event studies, often not conducted reservoir wide, have provided additional information on nutrients, plankton, sediment chemistry, pH, and trace elements such as mercury, selenium, and lead. The U.S. Fish and Wildlife Service (FWS) also has collected fish samples for trace chemical analysis, and NPS conducts bacteriological studies in recreation areas for human health concerns.

Since data was not collected at regular intervals, limited comparisons may be made between seasons and years. Accordingly, general statements characterizing all components and processes of reservoir limnology and quantitative predictions of future changes cannot be made with confidence. In the absence of a complete data history, alternate means were used to assess past and future conditions, such as comparing the characteristics of Lake Powell with other reservoirs and lakes.

Temperature. Most of Lake Powell is extremely clear; sunlight penetrates to depths of 82 to 113 feet. Sunlight's ability to warm water decreases with depth, so Lake Powell is thermally stratified through much of the year. The epilimnion is the topmost and warmest layer, ranging from 30 to as much as 80 feet in depth (Johnson and Merritt, 1979). However, the thickness varies with seasons and location (Hammer and MacKichan, 1981). Although temperatures within this layer vary slightly with depth, summer temperatures reach about 80 °F, and winter temperatures may drop to 45 °F. Temperatures of 45 °F or less can be lethal to the threadfin shad, which comprise much of the prey base for the Lake Powell sport fishery. The metalimnion, or the middle layer, often ranges from 30 to as much as 80 feet in depth. Here sunlight is limited, and water temperatures decrease with depth. The hypolimnion, or bottom layer, is too deep for sunlight to reach, and water temperatures remain nearly constant at about 46 °F. This uneven heat distribution also creates circulation in the reservoir.

Nutrients. Most of the incoming nutrients to Lake Powell are associated with or attached to sediments, and essentially all sediment settles to the reservoir bottom. Lake Powell retains over 97 percent of the inflowing phosphorus, primarily with sediments (Miller et al., 1983). Algae cannot readily consume nutrients attached to sediments. Nutrient concentrations near the surface are highest during June and July, stimulating growth of plankton. As plankton populations grow, the nutrient supply diminishes. Typically, planktonic algal blooms occur in the summer, mainly in shallow, sunny inflow areas where tributaries enter the reservoir carrying nutrient-rich sediments.

Other Characteristics. Other water quality characteristics also vary with reservoir depth. Atmospheric reaeration and wind-induced mixing of reservoir water is limited to the epilimnion, thus restricting reaeration of deeper water throughout the summer. The shallow epilimnion is generally well oxygenated, averaging over 8 milligrams per liter (mg/L). DO concentrations in the metalimnion may range from 5 to 10 mg/L, except when associated with the summer development of the minimum DO layer, described below. Concentrations of DO deep in the

hypolimnion can be as low as 2 to 3 mg/L, and overall water quality remains nearly constant in this layer. Salinity, nutrients, selenium, and mercury concentrations are highest in the hypolimnion and lowest in the epilimnion.

A DO minimum layer periodically develops in the metalimnion between 45 and 60 feet below the reservoir surface during the summer with concentrations as low as 2 mg/L (Johnson and Page, 1981). Its formation results from DO consumption by algae, bacteria, zooplankton, fish respiration, and the chemical processes of organic decay. The DO minimum layer typically begins forming in tributary inflow bays and may extend over most of the reservoir by September.

A water quality inventory conducted for Lake Powell analyzed tributary delta sediments and surface and bottom waters for lead, mercury, selenium, and other trace elements primarily associated with sediments (Kidd and Potter, 1978). This study concluded that Lake Powell traps most of the elements investigated, except lead. More dissolved lead left the reservoir than came in, attributable to gas spills from boating. Mercury and selenium occur naturally in the Colorado River Basin and accumulate in tissues of living organisms in the lake (Wood and Kimball, 1987).

Lake Powell also traps sediment. It is estimated that within about 300 to 500 years, sediment will fill the reservoir to near the elevation of the penstocks. As the lake fills with sediment, the reservoir will shrink—affecting changes in temperature distribution, DO and nutrient content, circulation, plankton communities, and other reservoir components.

Colorado River Below Glen Canyon Dam

Two major influences on Lake Powell and downstream water quality are:

- Reservoir elevation (the amount of water in Lake Powell)
- The intake level where water is withdrawn

The intakes withdraw water mostly from the hypolimnion when Lake Powell's elevation is above about 3590 feet. As Lake Powell is drawn down (below 3590 feet), the reservoir surface drops, and water may be withdrawn from the metalimnion and epilimnion, where reservoir water differs in quality.

Most of Lake Powell's influences on the Colorado River below the dam center on flow, sediment, and water quality. Reservoir releases have changed variation and magnitude of downstream riverflow, turbidity, temperature, salinity, nutrients, and other water quality characteristics. Below the dam, both temperature and salinity change little with the seasons. Salinity fluctuations downstream now vary less over several years than the predam cycles changed in months. Downstream salinity is of major economic significance to water users in the Lower Colorado River Basin because high salinity causes problems, such as damage to irrigated crops and municipal water systems.

River temperatures at Lees Ferry are inversely related to Lake Powell water surface elevations. Releases from Glen Canyon Dam have ranged from 43 to 54 °F and average about 46 °F. River temperatures increase slowly downstream of the dam but seldom exceed 60 °F at Diamond Creek, about 240 miles downstream (Sartoris, 1990). The greatest warming occurs during June through August. The average annual downstream river temperature is about 55 °F (48 to 62 °F), and actual river temperatures have deviated very little in recent years (Sartoris, 1990). As the reservoir surface elevation falls below 3590 feet, release temperatures, and thus river temperatures, begin to rise measurably.

Releases from Glen Canyon Dam are relatively clear, lacking nutrient-rich sediments or any algae, and are resultingly low in nutrients. The clear water allows greater sunlight penetration, enhancing productivity in spite of low nutrient concentrations. Tributaries below the dam have somewhat higher nutrient concentrations than the mainstem, yet contribute little to overall mainstem nutrient concentrations.

DO concentrations below Glen Canyon Dam range from approximately 6 mg/L in the winter to 9 mg/L in the summer. Concentrations generally increase slightly with distance downstream, depending on the season.

SEDIMENT

> *Sediment is literally the foundation of the riparian environment and recreation along the Colorado River in Grand Canyon National Park.* (U.S. Department of the Interior, 1988, page A-7.)

In this EIS, sediment is defined as unconsolidated material derived from weathering of rock and transported and deposited by water or wind. Although occasionally used synonymously with "sand," the term "sediment" generally refers to the full range of sediment sizes found in Grand Canyon.

Glen Canyon Dam has caused three major changes related to sediment resources downstream in Glen and Grand Canyons. The first is reduced sediment supply. Because the dam traps virtually all of the incoming sediment in Lake Powell, the Colorado River—which once flowed red from high concentrations of sediment from the Upper Basin—is now released as clear water from Glen Canyon Dam. The second major change caused by the dam is reduced capacity of the Colorado River to transport sand and other sediment. The natural peak flows that occurred annually prior to dam construction had a tremendous capacity to transport sediment. Maximum releases from the dam are substantially less than those historic annual peak flows. The third major change is the reduction in the high water zone from the level of predam annual floods to the level of powerplant releases. Thus, the height of annual deposition and erosion of sediment has been reduced.

Through the scoping process, the public identified sediment and beaches as major issues of concern. The following categories of sediment resources are affected in some way by the dam and its operation; some also are affected by natural processes or human use:

- Riverbed sand
- Sandbars (beaches and backwaters)
- High terraces
- Debris fans and rapids
- Lake deltas

Background

Sediment along the Colorado River below Glen Canyon Dam is an important and dynamic resource. Many of the other resources discussed in this EIS depend on sediment to varying degrees.

Although some sediment is derived from the canyon walls, most sediment enters the regulated Colorado River from the tributaries downstream from Lake Powell. Through complex processes, sediment in the river is transported, deposited, and eroded again for further transport. The quantity of sediment in motion at a given time and location depends on the amount and particle size of sediment available, the dimensions and slope of the channel, and the magnitude of flow.

Sediment-dependent resources in Grand Canyon can be related to four general size classes of sediment particles:

- Silts and clays (finer than 0.062 millimeter (mm))
- Sand (0.062 mm to 2 mm)
- Gravels and cobbles (2 mm to 256 mm)
- Boulders (greater than 256 mm)

Sediment transport and deposition varies with particle size. Silts and clays are easily transported and generally pass through the system in a relatively short time, although some may be deposited in low velocity areas on sandbars and in backwaters. Silt- and clay-sized particles provide important nutrients for vegetation, and clay also provides cohesion for deposits of coarser sediment.

The most abundant sediment size class found along the river is sand. Many sandbars are used

as campsites by boaters and are substrate for vegetation and wildlife habitat. Next in size are the gravels and cobbles, which—together with small boulders—armor the streambed in some places. Some fish species use shallow gravel beds for spawning.

The largest particles are boulders, some larger than automobiles, which fall from the canyon walls or reach the river in debris flows from steep tributary canyons. Boulders create and modify most of the major rapids and are a major factor in the creation of sandbars. Although its riverbed is bedrock in some places, the Colorado River generally is a cobble- and gravel-bed stream, through which sand is transported. Sand is stored throughout Grand Canyon in "patches" on the riverbed and in eddies (Graf et al., 1993).

The river's capacity to transport sediment increases exponentially with the amount of water flowing in the river. All sediment particles weigh more than water, so they tend to settle to the bottom. The turbulence of flowing water is the uplifting force that causes sediment particles to be carried in suspension or roll along the streambed. The greater the river's flow, the greater the velocity and the greater the turbulence. Clay and silt particles commonly are carried in suspension by nearly all dam releases. Flows in the river often are large enough to carry sand grains in suspension or to roll them along the riverbed, depositing the grains temporarily in areas where water velocity is insufficient to move them. Even larger flows and velocities are needed to move gravel and cobbles. The largest boulders remain in place for decades or more, awaiting the rare flood large enough to move them short distances along the riverbed.

Riverbed Sand

The decreased annual peak flows reduced the river's capacity to transport sand (figure III-11). Measured suspended sediment loads (sand, silt, and clay) at Phantom Ranch averaged 85.9 million tons per year during 1941-57. Since construction of Glen Canyon Dam, this average has been reduced to an estimated 11 million tons per year, approximately 70 percent of which comes from the Paria River and the LCR. Together these rivers have delivered an average of 12 million tons per year of sediment to Grand Canyon since 1941 (Andrews, 1991a).

Most of the sediment delivered to and transported by the Colorado River is silt and clay. Because these finer particles can be carried in suspension by most dam releases, the quantity of silt and clay transported depends mainly on tributary supply. Although sandbars along the banks of the Colorado River contain some silt and clay, their existence primarily depends on the transport of sand.

As bed-material load (mainly sand and gravel) enters the Colorado River from the tributaries, it begins the long and slow journey to Lake Mead. During the course of this journey, sand particles may go through numerous cycles of temporary transport and deposition. The riverbed is made up of bedrock, boulders, cobbles, gravel, and sand. The location of these materials depends on the local geology, river velocity, and the supply of incoming sediment. The riverbed is highly irregular and contains many deep pools, rapids, and eddies, where sands, gravels, and cobbles are stored during periods of low discharge (Graf et al., 1993).

Because of reduced capacity to transport sand, the Colorado River now can store more sand and larger-sized sediments in low velocity areas. The amount of sand stored within the riverbed each year depends on the tributary sand supply (which is highly variable), the pattern of water release, and the amount stored at the beginning of the year. Sand stored on the riverbed is the principal source for building sandbars during periods of high releases. The probability of net increase in sand stored in the river channel is used as an indicator of impacts of the alternatives.

Delivery to the Colorado River

The quantity of sand stored in a given reach—and thus available for deposition on sandbars—depends upon the supply of sand from the upstream channel and tributaries and the rate at which sand is removed from the reach by transport downstream.

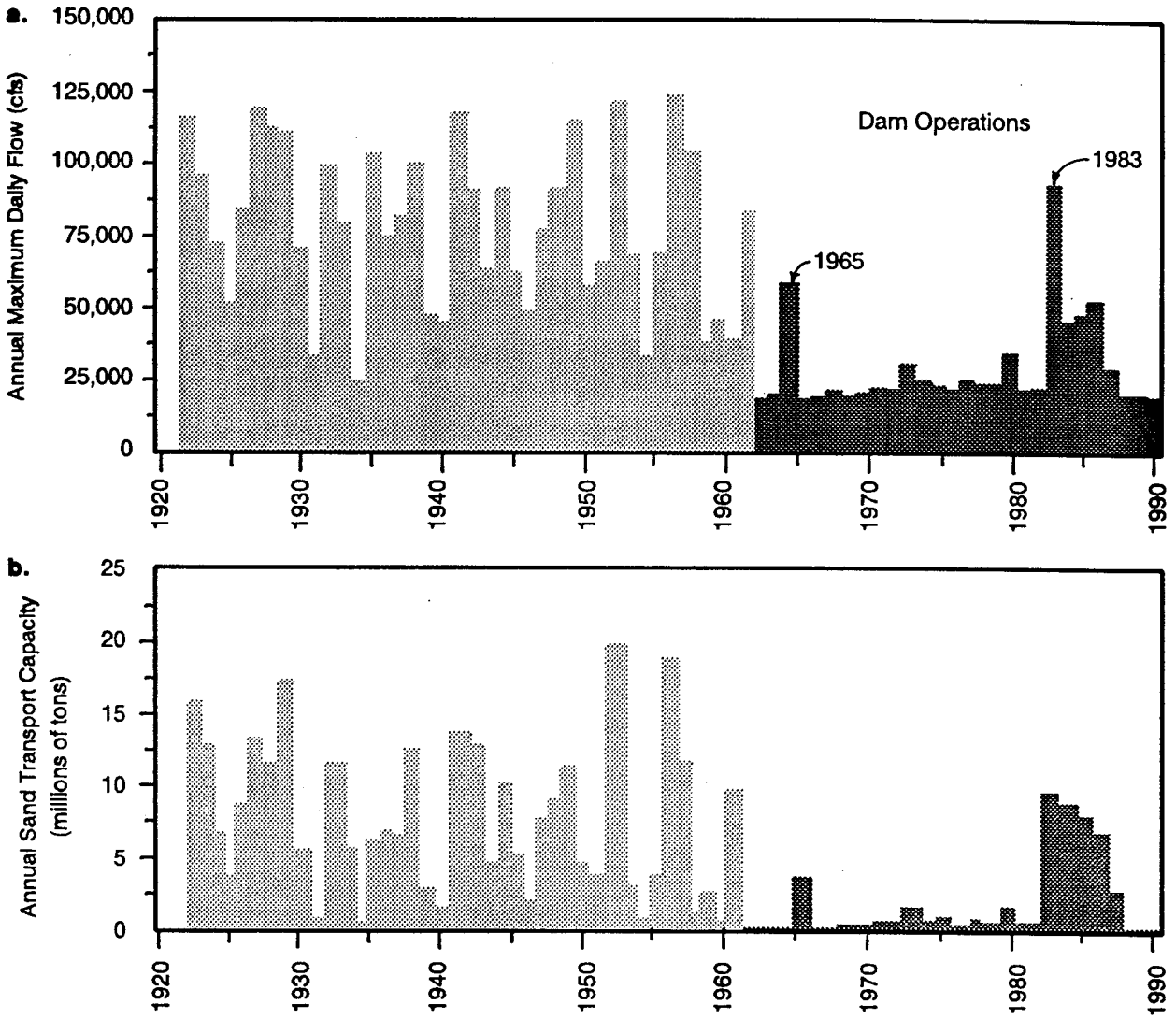

Figure III-11.—Annual peak flows (a) and estimated sand transport capacity (b) for the Colorado River at Lees Ferry from 1922 to 1990, both of which have been substantially reduced since dam closure. Sand transport capacity was estimated from an accumulation of daily sand loads. Daily loads (both predam and postdam) were determined from mean daily flow at Lees Ferry, using the Pemberton (1987) sand load equation for Phantom Ranch. Actual predam loads may have been greater than those computed, and actual postdam loads much smaller than computed. Postdam transport capacity at Lees Ferry is much greater than sand supply.

Many tributaries supply sediment, including sand, to the Colorado River downstream from Glen Canyon Dam. The Paria and LCR are estimated to supply over 70 percent of the total sediment (sand, silt, and clay) entering Grand Canyon. Other tributaries typically deliver sediment during flash floods or debris flows. There are no tributaries that deliver substantial quantities of sediment between the dam and the Paria River, although sediment occasionally is delivered to that reach by side-canyon flash floods.

Gauged Tributaries. Sand contribution from the Paria and Little Colorado Rivers and Kanab Creek, estimated at USGS gauging stations, varies greatly from year to year (see figure III-12) but

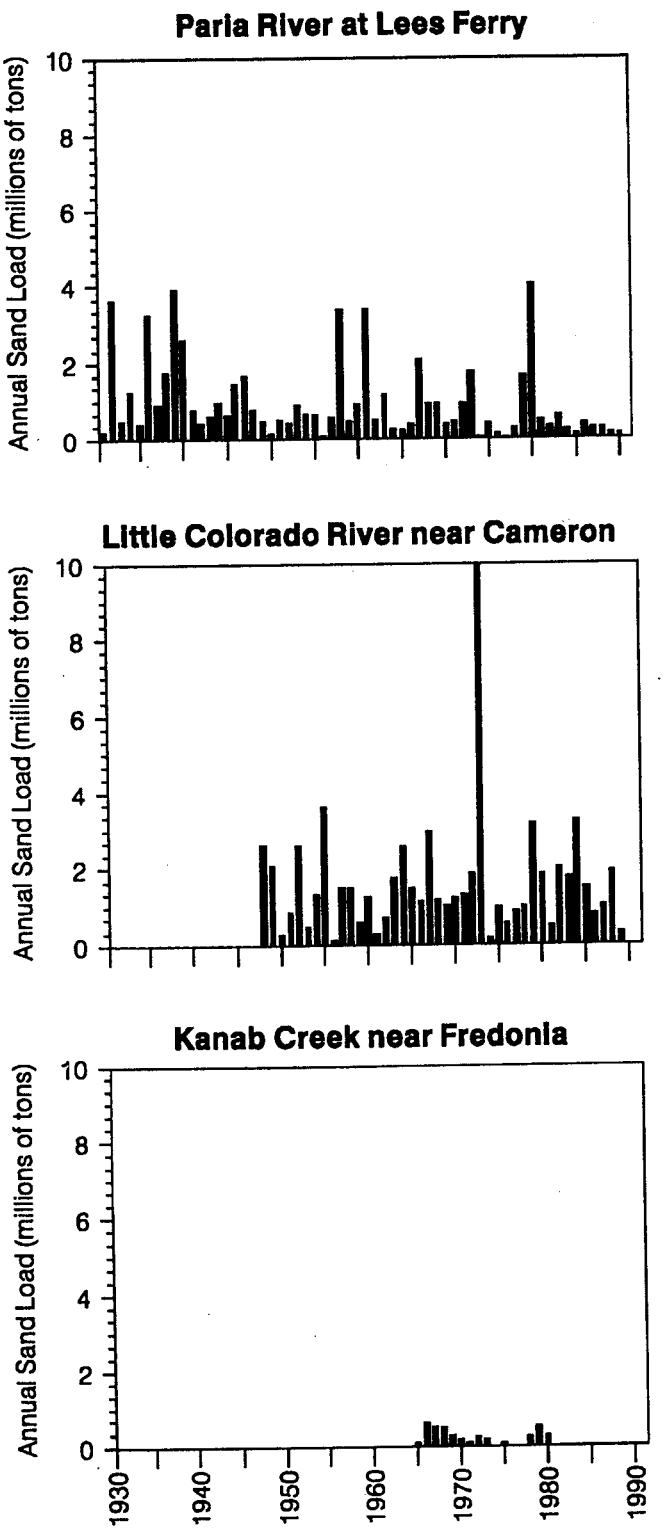

Figure III-12.—Annual sand contributions from the Paria River, LCR, and Kanab Creek. Computed from mean daily flows using sand load equations of Randle and Pemberton (1987).

generally has decreased in the 20th century. Sand delivery is subject to long-term climate variations that affect sediment storage in the flood plains of these streams (Hereford and Webb, 1992; Graf et al., 1991).

In spite of the reduced sand-transport capacity of the Colorado River, there has been a net decrease in sand storage between the dam (RM -15.5) and the LCR (RM 61) since closure of the dam. Most of the decrease has occurred since the floods of 1983-86. Also, annual sand deliveries from the Paria River (RM 1) have been below average since 1980 (figure III-12; also see Graf et al., 1991); however, Topping and Smith (1993) are reevaluating the flood history and transport capacity of the Paria. A well-documented large flood on the LCR during interim flows delivered large quantities of sand and silt to the river (Beus et al., 1993; Hazel et al., 1993; Kaplinski et al., 1994). Downstream from the LCR, there has been a net increase in sand storage.

Under normal fluctuating flows, a long-term sand balance is likely downstream from the LCR but may not be achieved upstream. However, future long-term changes in the sand supply from tributaries could alter this conclusion. Smilie, Jackson, and Tucker (1993) analyzed the frequency of annual sand delivery from the Paria River (1949-76) in relation to Colorado River transport capacity. Their results for a minimum release year (8.23 maf) suggest that, when the range in daily flow fluctuations exceeds about 18,000 cfs on an annual basis, transport capacity exceeds the long-term supply from the Paria River (about 790,000 tons) in the reach between the Paria River and LCR . Even when transport capacity and long-term sand supply are in balance, however, there would be periods of fairly substantial short-term losses and gains in sand storage between the Paria River and LCR.

Ungauged Tributaries. Smaller tributary canyons typically form along faults or joints in the rocks (Dolan et al., 1978). Much of the sand and coarser debris (gravel, cobbles, and boulders) from these ephemeral tributaries is delivered to the river by debris flows and flash floods.

The quantity of sand supplied from ungauged tributaries is not well known and is difficult to estimate due to the variability of debris flows and flash floods. However, Randle and Pemberton (1987) made a rough estimate of 0.7 million tons per year based on the relationship between drainage area and sediment yield derived for the semiarid States. The long-term cumulative average annual sand delivery from all tributaries, gauged and ungauged, is shown in figure III-13. The amounts are listed by reach in appendix D, table D-1.

The occurrence and size of both debris flows and flash floods are influenced by geologic and geomorphic conditions within the watershed and prior history of flows, as well as by rainfall amount and intensity. For example, Havasu Creek has not had a debris flow in recent geologic time, but it had a spectacularly destructive flash flood in September 1990. Slope failures in the steep tributary valleys commonly trigger debris flows. Geologic conditions favorable for debris flows from side canyons vary throughout Grand Canyon. Therefore, the potential for sand delivery from these tributaries to the river also varies throughout the canyon (Webb et al., 1989).

The major points concerning sediment delivered to the Colorado River by ungauged tributaries are summarized below (Melis and Webb, 1993; Webb et al., 1989, 1991).

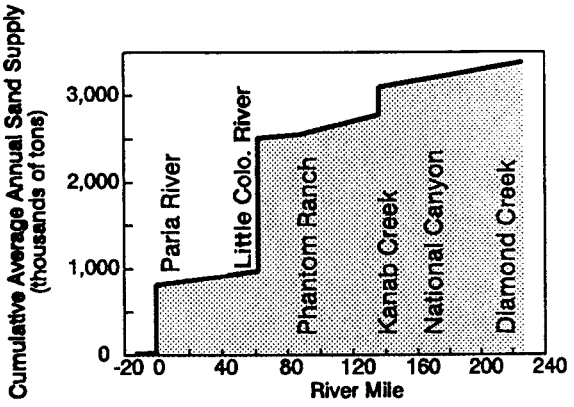

Figure III-13.—Cumulative sand supply increases with river mile, with large increases at the confluences of the Paria and Little Colorado Rivers.

- Flash floods, including debris flows, periodically occur in about 525 tributaries of the Colorado River in Grand Canyon.
- The 525 tributaries are potential sources of sand to replenish sandbars in Grand Canyon.
- On the average, debris flows occur one to four times per 100 years in any given tributary. The frequency of occurrence varies with the geologic formations of the side canyons.
- Debris flows are initiated by high-intensity precipitation and failure of either bedrock or rock fragments that accumulate on steep slopes or at the foot of cliffs.
- Debris flows in Grand Canyon are high-magnitude, short duration events. They contain about 10 to 40 percent sand and are capable of transporting extremely large boulders into the Colorado River.
- Debris flows create and maintain the rapids that are the hydraulic controls of the Colorado River. They also control the sizes and locations of eddies.
- Tributary flash floods, including debris flows, can erode sandbars. Some debris flows may cover sandbars with gravel, cobbles, and boulders.

Main Channel Transport and Storage

Sand transport capacity of the Colorado River is the amount of sand that the river could transport if sufficient sand were available. The amount of sand actually transported (sand load), therefore, may be less than the transport capacity, which mainly depends on the velocity of the water. Velocity, in turn, varies with riverflow and local channel characteristics. For a given riverflow, velocities—therefore, transport capacities—are greater in narrower, steeper reaches than in wider, flatter reaches. Narrow and wide reaches alternate throughout the length of the canyon (table III-7 and figure III-14). Where the rocks are very resistant to erosion, the river flows between the rock walls of a narrow gorge. Where the rocks are more easily eroded, the river has a relatively wide channel bounded by deposits of sand, gravel, and cobbles.

Table III-7.—Hydraulic characteristics of geologic reaches within Grand Canyon (modified from Schmidt and Graf, 1990)

Reach number	River miles[1]	Reach name	Width type	Average channel width[2] (feet)	Average depth[2] (feet)	Channel slope[3] (feet per mile)	Percentage of bed composed of bedrock and boulders[4]
0	-15.5–0	Glen Canyon	Wide	450	27	1.4	>80
1	0–11.3	Permian Section	Wide	280	24	5.2	42
2	11.3–22.6	Supai Gorge	Narrow	210	27	7.4	81
3	22.6–36	Redwall Gorge	Narrow	220	24	7.9	72
4	36–61.5	Lower Marble Canyon	Wide	350	18	5.3	36
5	61.5–77.4	Furnace Flats	Wide	390	15	11.1	30
6	77.4–117.8	Upper Granite Gorge	Narrow	190	27	12.1	62
7	117.8–125.5	Aisles	Narrow	230	21	9.0	48
8	125.5–140	Middle Granite Gorge	Narrow	210	26	10.6	68
9	140–160	Muav Gorge	Narrow	180	23	6.3	78
10	160–213.8	Lower Canyon	Wide	310	19	6.9	32
11	[5]213.8–236	Lower Granite Gorge	Narrow	240	30	8.4	58
12	236–278	Lake Mead			[No data]		

[1] See figure III-14.
[2] Average of cross-section data at about 1-mile intervals at 24,000 cfs (Randle and Pemberton, 1987).
[3] Based on predicted water-surface elevations at 24,000 cfs (Randle and Pemberton, 1987).
[4] From channel-bed material maps (Wilson, written communication,1987).
[5] Results from miles 213.9–225.

The narrowest, steepest, and shallowest places of all are the rapids, which account for about 90 percent of the river elevation drop through the canyon but only about 10 percent of the length (Leopold, 1969). Water velocities typically are 10 times greater in the largest rapids than in the long pools that extend upstream from the rapids (Kieffer, 1988, 1990). Thus, while nearly all sediment particles but the largest boulders can be transported quickly through high velocity rapids, much of the sand is stored temporarily in low velocity pools and eddies.

Essentially all sand in the main channel between Glen Canyon Dam and Lees Ferry was deposited before the dam was closed. Since closure, the channel has degraded (Pemberton, 1976; Burkham, 1987). Loss of sand from this reach is irreversible without artificial resupply of sand because contribution from tributaries is very small, and transport capacity of the river is large.

During the initial filling of Lake Powell, sand scoured upstream from Lees Ferry and sand contributed by tributaries downstream from Lees Ferry accumulated in the river channel. The

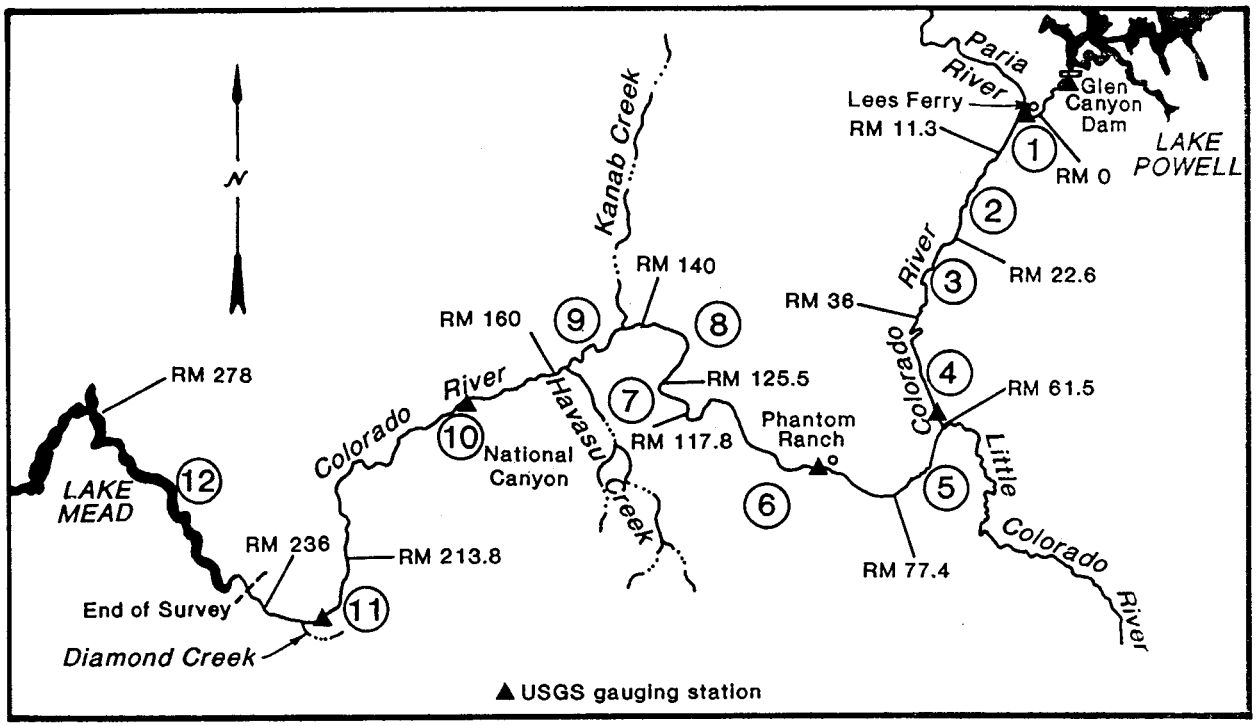

Figure III-14.—Geologic reaches within Grand Canyon (modified from Schmidt and Graf, 1990). Reach characteristics are listed in table III-7.

cumulative storage of sand between Lees Ferry and Phantom Ranch, shown in figure III-15, was calculated as the sum of computed inputs from the Paria and Little Colorado Rivers minus the computed transport past the Phantom Ranch gauge. The sand transport equations of Randle and Pemberton (1987) and Pemberton (1987) were used for these computations. The high flows of 1983-86 removed most of the sand that had accumulated during Lake Powell filling. Most of this sand was transported downstream to Lake Mead. Some sandbars within Grand Canyon aggraded as much as 10 feet, while others eroded—some substantially.

The amount of stored sand available for transport, therefore, depends on both preceding flow and sand delivery, as indicated by bed elevation. Before Glen Canyon Dam was constructed, bed elevation in pools decreased as sand and gravel were scoured from the bed during annual snowmelt runoff. Sand and gravel were deposited during lower flows at other times of the year, increasing bed elevation (Burkham, 1987). Burkham reported that bed elevation in pools before flow regulation changed as much as 30 feet annually at the USGS gauging station at Lees Ferry and as much as 8 feet at the gauge near Phantom Ranch. Daily discharges of 40,000 to 60,000 cfs for more than 40 days in 1965 degraded the bed at Lees Ferry about 27 feet. Because there is essentially no supply of sand and gravel from upstream, the bed has not aggraded since then. It would take an estimated 70,000-cfs flow to initiate further degradation at this site (U.S. Department of the Interior, 1988).

Degradation (scouring) of the riverbed in some places, such as at the Lees Ferry gauging station, is self-limiting by a progressive decrease in velocity and a corresponding increase in the size of bed material (Burkham, 1987). As degradation progresses and velocity decreases, bed material coarsens (Randle and Pemberton, 1987). Eventually, the bed material may become so coarse that flow is no longer capable of moving it,

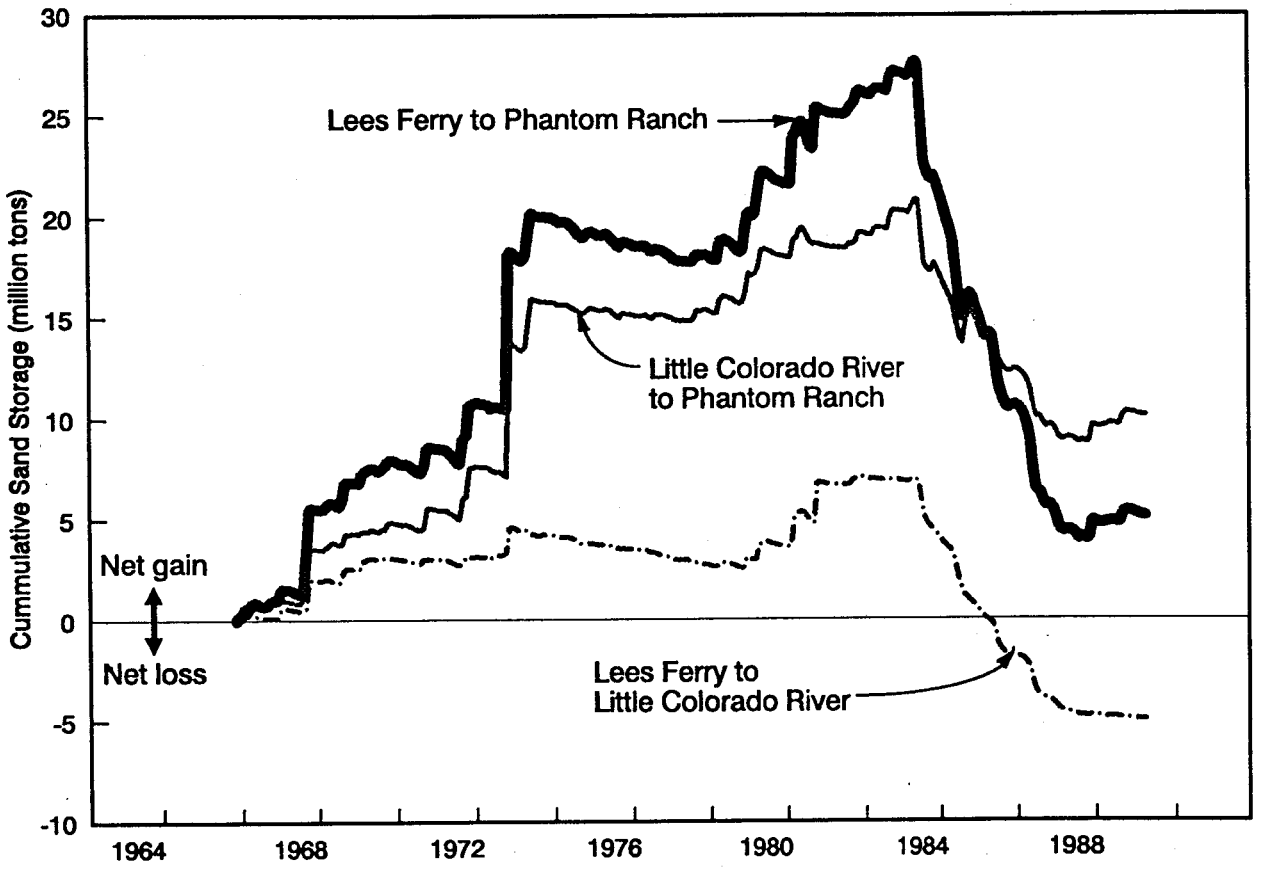

Figure III-15.—Cumulative sand storage between Lees Ferry and Phantom Ranch. Sand accumulated in the river during the relatively low releases while Lake Powell was filling, coupled with large sand contributions from the Paria and Little Colorado Rivers in 1972, 1979, and 1980. Sand was eroded from the channel during the 1983-86 high water years. Computation method is described in text.

so degradation stops. This process, called armoring, has happened in the Glen Canyon reach (Pemberton, 1976).

If the supply of sand is sufficient, the amount transported by the river is exponentially proportional to the riverflow (i.e., the rate of increase in sand load is much greater than the rate of increase in flow). Fluctuating flows, therefore, will transport more sediment than steady flows of the same volume because the fluctuating flows are higher than steady flows during part of each day. As the wave shape changes downstream (see WATER in this chapter), sediment transport capacity is reduced.

Computed sand loads at the gauge above the LCR for steady and fluctuating water releases of the same volume for 1 day are compared in figure III-16. Computed sand loads are based on the river's transport capacity. Actual sand loads may be smaller than computed loads when the tributary supply is less than transport capacity. As the bed elevation continues to increase, the annual transport through Grand Canyon will approach the amount delivered annually by tributaries. The sand that accumulates during low release years may be available to build sandbars during periods of sufficiently high discharge.

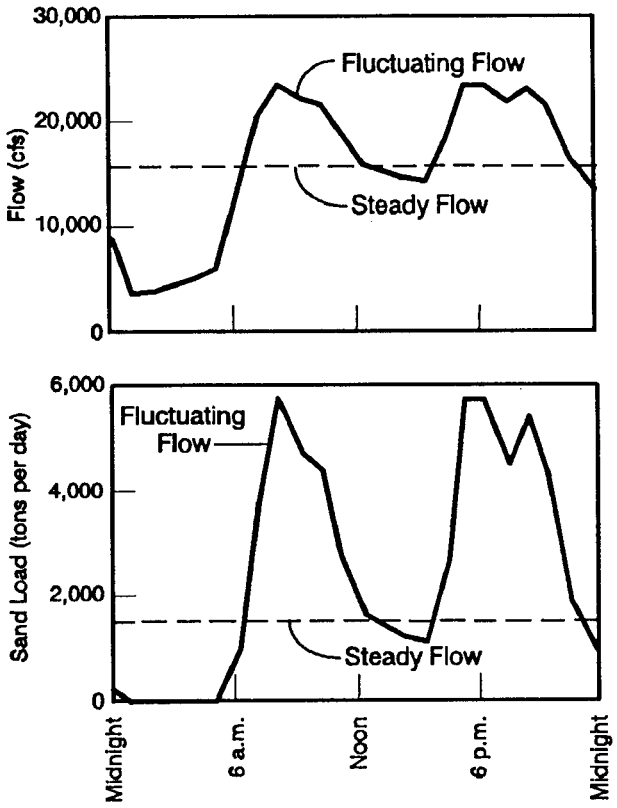

Figure III-16.—Comparison of riverflow and computed sand load at the gauge above the LCR under steady and fluctuating flows within a 24-hour period. Cumulative sand loads in this example are 1,500 tons for the steady flow and 2,500 tons for the fluctuating flow. At Phantom Ranch, the cumulative loads increased to 3,100 tons for the steady flow and 5,100 tons for the fluctuating flow.

Sandbars (Beaches and Backwaters)

Sandbars commonly found along the banks of the Colorado River in Grand Canyon are dynamic. Sandbars are derived from sand transported by the river and exchange sand with the river. These bars are composed mainly of sand; however, they may contain some silt, clay, or gravel. In this EIS, the term "sandbar" is used to mean any of the fine-grained alluvial deposits that intermittently form the banks of this otherwise talus- and bedrock-lined river (at low flows, some sandbars may appear to be separated from the main riverbank). There are more sandbars used as campsites in wider reaches than in narrower reaches (U.S. Department of the Interior, 1988; Kearsley and Warren, 1993). Sandbars are important for vegetation, riparian habitat for fish and wildlife, and recreation. Beaches are sandbars that have recreational value. Backwaters are low velocity areas formed by low elevation sandbars (see FISH, this chapter).

Sandbar deposition and erosion, both predam and postdam, are natural processes. Rates and amounts of deposition and erosion vary with:

- Flow magnitude and duration
- Tributary sediment supply
- Amount of sand stored in river channel pools and in eddies
- Local channel hydraulics

The pattern of sandbar deposition and erosion has been altered by Glen Canyon Dam. Before completion of the dam in 1963, sandbars in Glen and Grand Canyons were aggraded and eroded cyclically by seasonal and long-term variation in flow and sand transport (U.S. Department of the Interior, 1988; Howard and Dolan, 1981). During 1965-82 (following the flood release of 1965), high elevation sandbars generally eroded and low elevation sandbars generally aggraded; erosion rates decreased with time (Schmidt, 1992). During the floods and prolonged high releases of 1983-86, sand was deposited on higher sandbars but removed from lower sandbars. Generally, high rates of erosion were observed during the nearly steady high releases and during the return to normal fluctuating releases between October 1985 and January 1986 (Schmidt and Graf, 1990). Between 1987 and 1991, aggradation and erosion patterns were similar to those of 1965-82, but erosion rates were greater (Schmidt, 1992).

Since implementation of interim flows, sandbars have cyclically aggraded and eroded, with negligible net change overall (Beus and Avery, 1992). Also, sandbars between the 20,000- and 30,000-cfs levels have eroded and not been rebuilt, riparian vegetation is encroaching into the 20,000 to 30,000-cfs zone, and backwater habitats have filled with silt (Patten, written communication, 1993). Floods in the LCR during January-February 1993 added much sand to the system and substantially aggraded many sandbars downstream; however, postflood erosion removed

much of the newly deposited sand from higher to lower elevations (Hazel et al., 1993; Kaplinski et al., 1994).

Recirculation Zones (Eddies)

Nearly all sandbars in Grand Canyon are associated with recirculation zones that consist of one or more eddies. As the river flows around an obstruction, such as protruding bedrock or a debris fan, the flow becomes constricted, and the downstream-directed current becomes separated from the riverbank (figure III-17). Downstream from the constriction, the channel is wider, the main current reattaches to the riverbank, and some of the water is redirected upstream. This change in flow direction forms a zone of recirculating water and sand between the points of separation and reattachment and between the main channel and the riverbank. The location of the reattachment point and length of the recirculation zone vary with riverflow. The recirculation zone lengthens with increasing discharge and shortens with decreasing discharge.

There is great potential for deposition of sand, silt, and clay within a recirculation zone, where water velocities are much lower than velocities in the main channel (Schmidt, 1990). Figure III-18 shows that water with relatively high sand concentration moves into the eddy near the streambed, and water with relatively low sand concentration moves out of the eddy near the surface (Nelson, 1991). Sandbars form in low velocity areas at the downstream and upstream ends of the recirculation zone. These sandbars usually are continuous deposits, although the return-current channel connecting them may be submerged at most riverflows. Sand deposition and erosion in

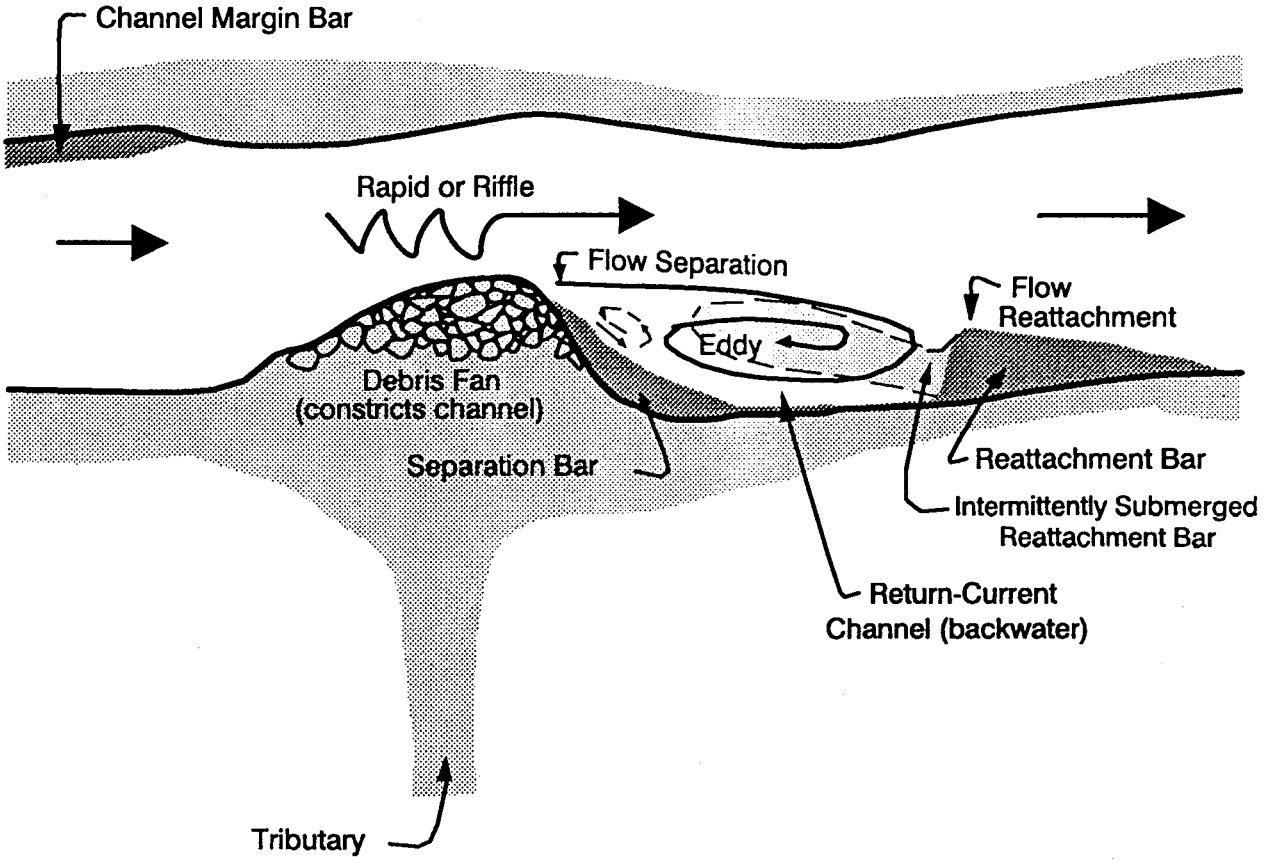

Figure III-17.—Relationship of sandbars and flow patterns. Riverflow is constricted in a rapid, causing an eddy downstream. Sand is suspended in the highly turbulent currents of the rapid and deposited on sandbars associated with the relatively tranquil eddy currents.

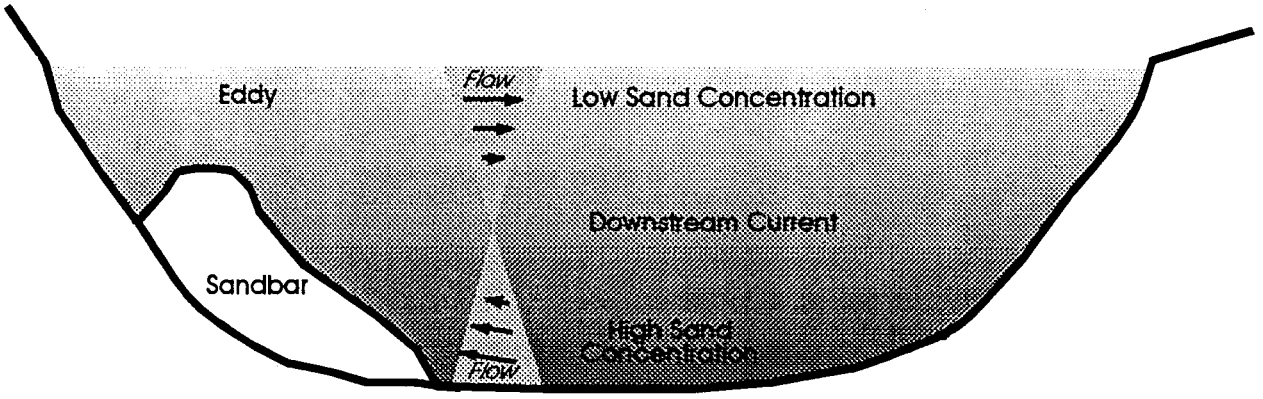

Figure III-18.—Cross section of the Colorado River. Eddies are very efficient sediment traps. Water with relatively high sand concentration (near the streambed) moves toward the eddy and builds a sandbar. Water with relatively low sand concentration (near the surface) moves from the eddy back to the main channel.

recirculation zones is dynamic, varying with changes in riverflows and the dimensions of debris fans.

Sandbars are classified as reattachment bars, separation bars, or channel margin bars, according to their position in a recirculation zone or location along the river (Schmidt, 1990; Schmidt and Graf, 1990).

Reattachment bars, formed in low velocity areas near the downstream end of recirculation zones, extend upstream from the point of flow reattachment and typically are broader but lower than the other types of sandbars (figure III-17). They are inundated more frequently and have been subjected to a greater range of aggradation and degradation (Schmidt and Graf, 1990). Reattachment bars and the return-current channels directly associated with them are important for backwaters and emergent marshes. Boaters use these sandbars for campsites where they are high enough to avoid inundation—mostly in wide reaches. In the narrowest gorges, reattachment bars may be submerged by all but the lowest flows.

Return-current channels, whether submerged or exposed, are components of reattachment bars. Return-current channels are excavated when the velocity of recirculating flow is strong enough to transport more sand from behind the reattachment bar than is being transported across the bar face. Responses of return-current channels to various flow-release patterns are not well understood; however, there is general agreement that they are destined to fill with sand and silt unless flushed occasionally by high flows—probably greater than powerplant capacity.

Backwaters are open return-current channels connected to the river that have little or no velocity and have potential for warming by exposure to the sun (see FISH in this chapter). The channel must be inundated, but the crest of the reattachment bar must be above water. Suitable backwaters are formed within certain ranges of riverflow; higher flows inundate the reattachment bar, and lower flows may leave the channel dry or disconnected from the river. According to Schmidt (verbal communication, 1992), floods increase the number of backwaters by removing vegetation and scouring the return-current channels; the number of backwaters decreases between floods as they fill with

sediment (figure III-19). The effects of a flood of given magnitude and duration could vary considerably, depending on antecedent conditions—especially riverbed sand storage.

Deposition of silt and other fine sediment is important for establishment and maintenance of marshes (see VEGETATION in this chapter). Marshes became established along wide reaches of the Colorado River in Grand Canyon after flow regulation began in 1963, developing where large reattachment bars became overgrown by cattails and other marsh vegetation. The 1983-86 floods scoured the marsh vegetation and probably eroded several vertical feet of sand from these reattachment bars (Stevens et al., 1991). Since that time, emergent marsh vegetation has reestablished on many new reattachment bars. Vegetation becomes established on stable sandbars; however, the vegetation apparently does not prevent erosion (Stevens and Ayers, 1993).

Separation bars (typically high elevation bars) are formed in the low velocity areas near the upstream ends of recirculation zones and commonly mantle the downstream surface of debris fans

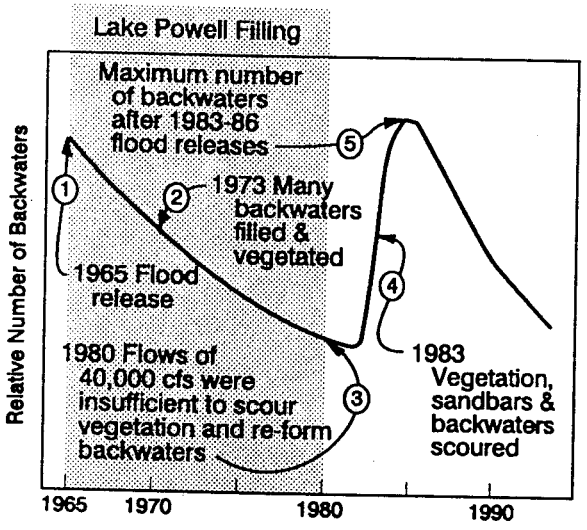

Figure III-19.—Conceptual change in relative number of backwaters (open return-current channels) during low flow seasons since the 1965 flood release, based on interpretation of aerial photographs (source: Schmidt, verbal communication, 1992).

(figure III-17). They generally are steeper and higher than reattachment bars; many extend above the level of 30,000 cfs. Usually associated with eddies, separation bars are built with sand transported upstream from the reattachment point. Therefore, separation bars are composed of finer-grained sand than reattachment bars. They are preferred as campsites because they are less likely to be inundated by rising river levels, and because the low velocities in the upper ends of eddies make it easier to moor boats (see RECREATION in this chapter).

Channel margin bars are elongated sand deposits along the margins of the Colorado River that have the form of terraces. Channel margin bars are not directly associated with large eddies; instead, they typically form in small eddies related to some sort of flow obstruction, such as a large boulder (Schmidt and Graf, 1990). Typically, channel margin bars cover bedrock or talus. In some reaches, particularly where the channel is wide, these bars line the channel from a few hundred feet to nearly a mile and often are heavily vegetated.

Downstream from RM 236, riverflow and deposition and erosion of sand and silt are affected by the level of Lake Mead (see discussion of Lake Mead delta later in this section).

Silt and Clay

Although most of the silt and clay delivered to the river is transported directly through the canyon, an important fraction is carried by currents into low velocity areas such as return-current channels, where silt and clay are deposited. Silt and clay add nutrients to the slackwater environment. Clay contributes to cohesion of sand on sandbars. The presence of silt and clay in sandbars can reduce permeability and make them more susceptible to seepage-induced erosion. Like that of sand, the only source of silt and clay in the canyon is the tributaries. Unlike sand, however, transport of silt and clay is not a function of the magnitude of dam releases. Silt and clay particles are readily transported by almost any discharge in the Colorado River, but the height of deposition in eddies depends on river stage—a result of both dam release and tributary inflow.

Little silt or clay would be deposited, however, when the riverflow is high and the supply of silt/clay entering from tributaries is small. In fact, previously deposited silt and clay are susceptible to being washed out of an eddy by any high, turbulent flow. Thus, the likelihood of deposition of fine sediment in the eddies would be greatest during the tributary flood season, coupled with higher-than-average dam releases.

Sandbar Deposition and Erosion

Deposition requires high flows, whether annual or daily; erosion occurs following the return to lower flows (Schmidt and Graf, 1990; Schmidt, 1992; Hazel et al., 1993; Kaplinski et al., 1994). Without occasional periods of sustained high releases (above powerplant capacity), high elevation sandbars eventually will erode and not rebuild (Andrews, 1991a). Sandbars typically were not vegetated prior to the dam. Unvegetated sandbars are dependent on cycles of deposition and erosion. Active erosion is a part of this natural process.

Comparison of photographs taken of the same sites in 1890 and in 1990 provides some information about the long-term change of sandbars (Webb, in press). In eastern Grand Canyon (RM 0-126), a relatively high percentage of sandbars had eroded between 1890 and 1990. In western Grand Canyon (downstream from RM 126), more sandbars were about the same size or had aggraded than had eroded. This comparison, however, does not take into account the short-term variability of sandbars, which could affect the conclusions.

Short-term changes in sandbars have been documented since completion of the dam. During periods of low releases (1966-82 and 1987-90), channel banks in wide reaches aggraded while high elevation sandbars used as campsites eroded. Erosion rates decreased with time. During periods of relatively high discharge (1983-86), reattachment bars eroded, but high elevation sandbars aggraded. Aggradation rates during 1987-91 were equivalent to those of 1966-82, but erosion rates during 1987-91 were about twice as great as those of 1966-82 (Schmidt, 1992).

Normal Operations. Sandbars experience cycles of deposition and subsequent erosion during normal operations. Generally, net erosion decreases downstream, with the attenuation of the daily extremes in river stage and the addition of sand from tributaries.

Sandbar erosion can result from any of three mechanisms: main-current erosion, seepage-induced erosion, and wave-induced erosion. At a particular sandbar and at a particular time, one of these mechanisms may be predominant. Up ramp rates have not been linked to sandbar erosion.

Main-current erosion is caused when the main channel current is in direct contact with part of a sandbar. Exposure of sandbars to this type of erosion may be increased by the contraction of the recirculating zones during periods of low discharge or when debris fans are overtopped during periods of high flow. Main-current erosion is believed to cause greater net loss of sand from recirculation zones to the river than the other types of erosion, but this has not been documented quantitatively.

Seepage-induced erosion affects most sandbars in Grand Canyon and is responsible for rivulet formation, slope failures, bank cuts, and piping and tunneling (Budhu, 1992). Seepage-induced erosion is affected by fluctuations in river stage, down ramp rates, and the duration of minimum flow. Erosion caused by rapid upramping has not been documented.

Wave-induced erosion is caused by turbulence in nearby rapids, wakes from motor boats, and wind. At each sandbar, effects of wave-induced erosion are concentrated at a specific river stage under steady flow but are distributed over the range of river stages under fluctuating flow. There is some evidence that waves agitate bottom sediments, enhancing the possibility of sand transport (Bauer and Schmidt, 1991, 1993).

During increasing flow, eddies expand downstream, and sand deposition rates within the eddy systems increase (Andrews, 1991b). During decreasing flow, the downstream areas of eddies shift upstream (contract), and sand deposition

rates within the eddy system decrease. Sand deposited near the reattachment point during higher flows is subjected to main-current erosion by the river. Water stored within the sandbars begins to flow toward the river.

Ground-water processes occur on every sandbar during daily and hourly fluctuations. Ground-water levels within exposed sandbars rise and fall with increases and decreases in river stage (Werrell et al., 1993; Carpenter et al., 1991; Budhu, 1992). If river stage decreases rapidly, seepage-induced erosion may occur. Water table fluctuations within sandbars attached to the bank are greatest near the river and decrease with distance from the river. When river stage declines faster than ground water can drain from the sandbar, the exposed barface becomes saturated. Water seeping from the saturated barface forms rills that move sand particles toward the river (Werrell et al., 1993). When the rate of river stage decline is equal to or less than the rate at which ground water naturally drains from the barface, a seepage face will not form.

The sandbar slope stability model of Budhu (1992) is applied in this EIS (see figure III-20). Sandbars are initially deposited at angles ranging from 20 to 45 degrees with an average of 26 degrees. As the river stage recedes, this slope may be unstable. Seepage-induced erosion tends to reduce the slope of new deposited sands to about 11 degrees. On some sandbars, a rapid decrease in river stage sets up conditions for bar failure. The next rising river stage (at almost any ramp rate) could easily cause a failure to occur.

Sandbar height and active width for the range of daily and annual flow fluctuations are used as indicators of impacts of the alternatives. These are the height and width of the inundated zone (figure III-20).

Unanticipated Floods. Large unanticipated floods of sediment-free water generally have a much greater effect on sandbars than releases under normal operations. The magnitude and extent of the effects depend on the magnitude and duration of the flood and the supply of sand in eddies and the main channel prior to the flood. Floods may be beneficial to backwaters by removing vegetation and re-forming return-current channels.

Floods occurring when sand storage in the main channel is low probably would cause more extensive loss of sand-dependent resources than when pools and eddies are relatively full of sand. The 1983 flood, with plenty of stored sand available, aggraded many sandbars. However, Schmidt and Graf (1990) reported evidence that the floods of 1984-86 did not deposit as much as the flood of 1983 and caused greater erosion. If sand contribution from tributaries is sufficient to balance the sand removed from Grand Canyon over the long term, the net change in sandbars would be small.

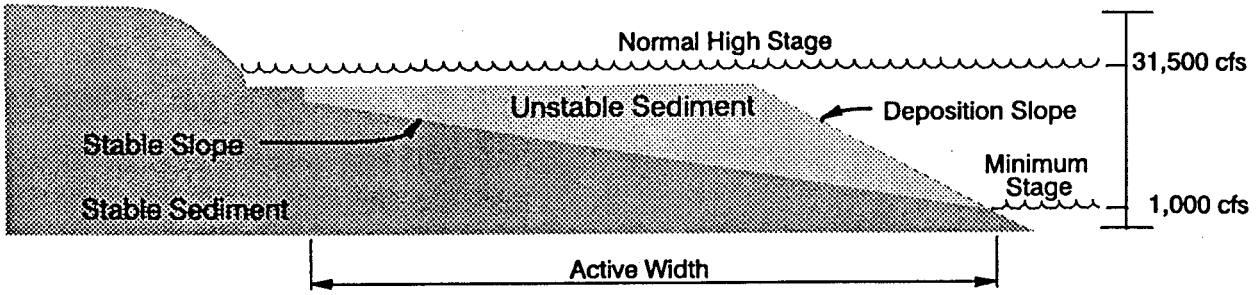

Figure III-20.—Conceptual cross section of a sandbar affected by fluctuating flows. Daily fluctuations create an unstable zone within the sandbar. The minimum stage determines the boundary between the stable and unstable zones.

The number of sandbars used as campsites increased between the inventories of 1973 and 1983 in both narrow and wide reaches as a result of the 1983 flood (Kearsley and Warren, 1993). The floods and prolonged high releases of 1984-86, followed by fluctuating releases in 1985-86, caused net erosion of many campsites. The 1991 inventory indicated that erosion has reduced the number of campsites to slightly more than the 1973 count in wide reaches and less than the 1973 count in narrow reaches (see figure III-21). Vegetative overgrowth further reduced the number of campsites in all reaches.

Other Factors. Sandbars also are eroded by natural forces not influenced by dam operations, such as wind, waves, rainfall, flash floods, and debris flows. Sandbars that are not inundated by dam releases are susceptible to erosion by wind and the effects of camping use.

Recreation causes sandbar erosion, but this erosion is primarily limited to camping beaches.

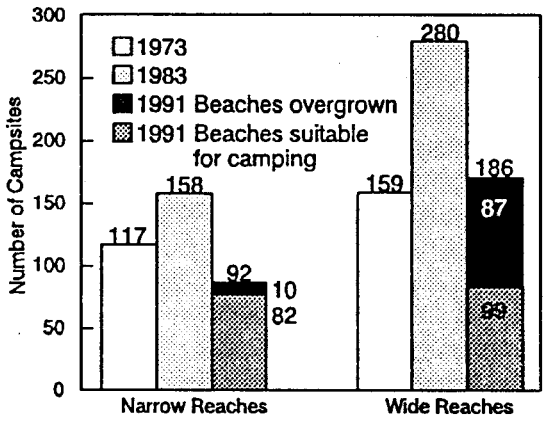

Figure III-21.—Comparison of sandbars used as campsites based on inventories conducted in 1973, 1983, and 1991. The number of campsites increased in both narrow and wide reaches as a result of the 1983 flood. By 1991, erosion reduced the number of campsites to slightly above 1973 levels in wide reaches and below 1973 levels in narrow reaches; vegetative overgrowth further reduced the number of campsites (source: Kearsley and Warren, 1993).

The amount of erosion is thought to be small in comparison with other causes of erosion. Valentine and Dolan (1979) estimated that on a typical camping beach, human foot traffic moves about 4 cubic yards of sand (less than 1 percent) per year into the river. Sand eroded from elevations above maximum flow would be permanently lost; sand eroded from lower elevations could be replaced by subsequent high flows.

High Terraces

High elevation alluvial terraces in wide reaches of Grand Canyon support native vegetation and may contain buried or partly buried archeological remains. The archeological remains are susceptible to exposure and loss by erosion. Most of this discussion of high terraces is based on the work of Hereford et al. (1993).

The high terraces were deposited by large floodflows (100,000 cfs and greater) prior to the dam and commonly have been reworked by wind and runoff from local rainfall. The larger the floodflow, the higher the terrace and the older the deposit (see figure III-22). The highest terraces are more than 1,000 years old, while the lowest terrace is about 30 years old.

Many high terraces are eroded by runoff from local rainfall resulting in networks of deep water-carved gullies (arroyos). Such erosion was extensive during the heavy rainfall of 1978-85, one of the wettest periods on record. This erosion does not occur if runoff filters into the ground before draining to the next lower terrace. However, if runoff drains to the next lower terrace, arroyos will erode to that level, exposing or eroding archeological remains, if present. Arroyo-cutting of even the lowest terraces indirectly causes erosion of higher terraces. In some cases, windblown sand may refill the arroyo.

The oldest and highest terraces eroded prior to the dam and will continue to erode. However, predam annual floodflows maintained the lowest high terrace and prevented some arroyos from cutting all the way to the Colorado River (see figure III-22). The lower peak discharges and

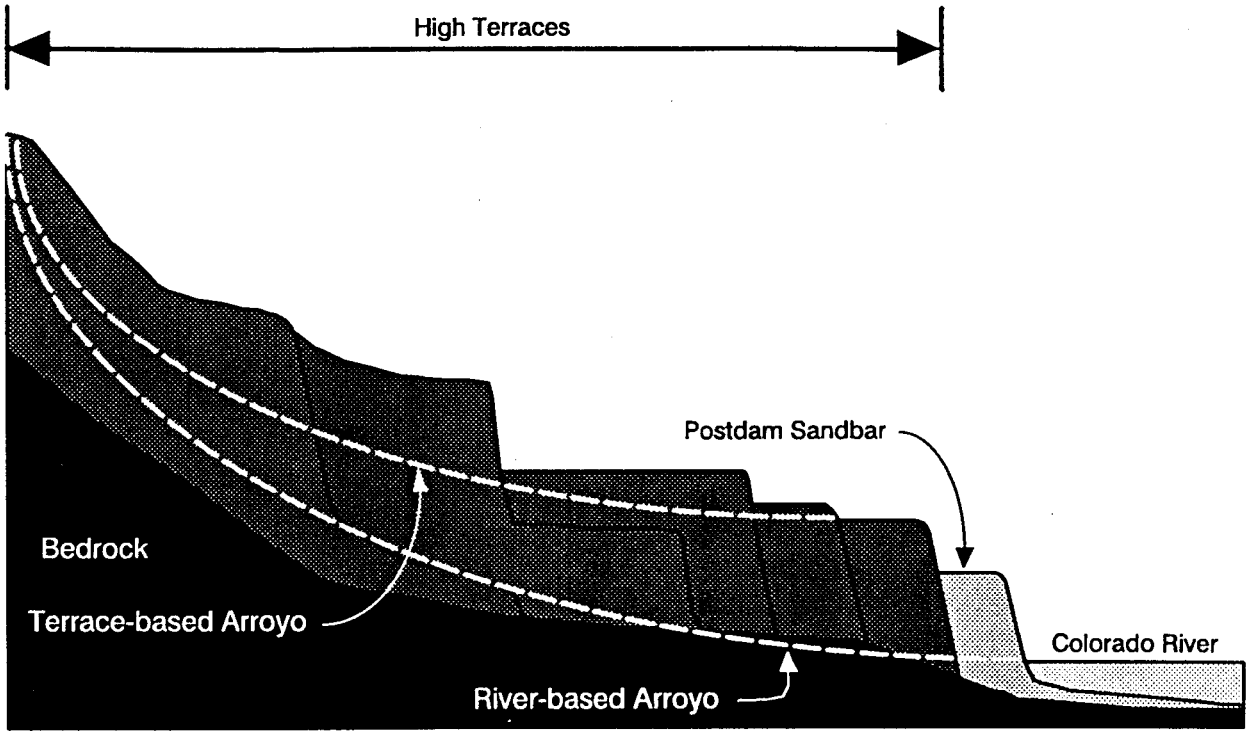

Figure III-22.—Conceptual cross section of arroyos draining high terraces typically found in a wide reach of Grand Canyon. The larger the floodflow, the higher the terrace and the older the deposit. Some arroyos drain to a lower terrace (terrace-based arroyo). Since construction of the dam, some arroyos have cut to the Colorado River (river-based arroyo) (modified from Hereford et al., 1993).

smaller sand concentrations of postdam flows are not sufficient to maintain even the lowest high terrace. Erosion of high terraces will continue through rilling and arroyo-cutting regardless of dam operations, except where site-specific protection may be implemented.

High terraces can be directly eroded by flood-flows. Predam floods in some locations caused the river to shift laterally and erode terraces. The 1983 flood caused additional erosion of terraces in some locations, mainly between the dam and RM 36. The frequency of floods greater than 45,000 cfs is used as an indicator of impacts to those terraces.

Debris Fans and Rapids

Formed at the mouths of tributary canyons, debris fans are sloping deposits of poorly sorted sediment ranging in size from clay and silt to large boulders. Deposited by debris flows (see section on riverbed sand), debris fans are important geomorphic features in Grand Canyon; without them, there would be few rapids or sandbars (Webb et al., 1988).

Where debris fans extend into the Colorado River, they obstruct the channel, making it narrower and raising the bed elevation; and rapids or riffles are formed (see figure III-17). As the river reworks a debris fan, debris bars—consisting of well-sorted cobbles and boulders mixed with sand—may form downstream (Webb et al., 1989). Some debris bars form secondary rapids.

Webb et al. (1989) state that "large rapids may be the most obvious geomorphic manifestation of sediment transport from small drainages in Grand Canyon National Park." Deep pools that form upstream from rapids provide space for

temporary storage of substantial amounts of riverbed material—mostly sand and gravel. As discussed in the section on riverbed sand, debris fans that constrict the river channel also create downstream eddies in which most of the camping beaches used by river runners are deposited.

For a given flow, the constriction width and riverbed elevation at a rapid control the velocity and water surface elevation of the upstream pool, which in turn control the amount of sand and gravel that can be deposited in the pool. Aggraded debris fans will allow the channel to store more sand in the associated pools and eddies.

More than 100 rapids and numerous riffles between Lees Ferry (RM 0) and Bridge Canyon (RM 235) were documented by Stevens (1983). The debris fans that form rapids will continue to be replenished and enlarged by infrequent debris flows, but Glen Canyon Dam has greatly reduced the magnitude and frequency of floodflows and, thereby, the capability of the river to move boulders from the rapids. In fact, many debris fans are accumulating sediment finer than boulders (Melis and Webb, 1993).

Formation of new rapids and steepening of existing ones will continue. Debris flows created rapids at RM 127.6 in 1989 and at RM 62.5 in 1990, and recent debris flows steepened 24-Mile, Specter, and Bedrock Rapids (Webb, in press).

In the absence of floods, there will be a continuing buildup of boulders and smaller particles on many rapids (Graf, 1980; Melis and Webb, 1993). The channel will become more constricted, resulting in steeper rapids. Such rapids could become more dangerous to navigate. Constriction ratios and elevation drops at rapids can be used as measures of long-term hydraulic effects of changes in debris fans that intersect the river. The constriction ratio described by Kieffer (1985, 1987, 1990) is the ratio of channel width at the narrow part of the rapid to the channel width of the pool upstream. Many rapids have a constriction ratio of 0.5, which may be an indicator of equilibrium (Kieffer, 1985, 1987, 1990).

As future debris flows deposit new material in a rapid, riverflows within the operational range of Glen Canyon Dam Powerplant will remove some of the new material. However, floods of 100,000 to 200,000 cfs or more probably would be necessary to remove the largest boulders from some debris fans, to increase the constriction ratio, and to decrease the elevation drop (Kieffer, 1985). For example, the 1966 debris flow on Bright Angel Creek (Cooley et al., 1977) deposited material in Bright Angel Rapid (RM 87.9) that could not be reworked completely by riverflows in the range of powerplant releases. The 1983-86 floods and sustained high releases returned this rapid to its pre-1966 condition but could not do the same at Crystal Rapid.

In 1966, a debris flow in Crystal Creek (RM 98.1) changed this previously minor rapid to one of the largest in the canyon. The debris fan temporarily dammed the river completely, and the channel that subsequently was cut through the debris fan was constricted to 25 percent of the upstream width. The 1983 flood release of nearly 100,000 cfs increased the constriction ratio to about 40 percent (Kieffer, 1985). Thus, Crystal Rapid will remain a formidable obstacle for river runners in the foreseeable future. It serves as an example of what may happen at other rapids when they aggrade with new debris flows in the absence of large floods in the Colorado River. For purposes of this EIS, relative capacity to move boulders from debris fans will be used as an indicator of impacts.

Lake Deltas

The ultimate destiny of all reservoirs is to be filled with sediment. The coarser particles (mostly sand) carried into the reservoirs by tributaries are deposited as deltas in the tributary arms. Most of the finer particles (silt and clay) are carried far into the reservoir, where they settle out as lakebed deposits. Deltas fill the upstream parts of the tributary arms first, building toward the submerged mainstem channel and eventually the dam. Some sediment deposited in upstream parts of deltas may be transported downstream by floodflow when the reservoir is low.

The characteristics of a delta depend on such variables as quantity and size of inflowing sediment, reservoir operations, and hydraulics in the tributary arms. Other factors include erosion and vegetative growth along the margins of the tributary arms and turbulence and density currents in the reservoir. The longitudinal profile of a delta depends primarily on lake levels (determined by hydrology and reservoir operations) and the slope of the channel through the delta (Strand and Pemberton, 1982).

Lake Powell Deltas

Large deltas have formed in the major tributary arms of Lake Powell—Colorado, Dirty Devil, Escalante, and San Juan Rivers and Navajo Canyon (figure III-23). The upper surfaces of the deltas are important substrate for vegetation and riparian habitat and can affect recreational navigation and reservoir water quality. The shape and location of the deltas are affected mainly by the changing water surface elevation of Lake Powell. Sand and larger-size sediments generally settle in the upstream shallow parts of the tributary arms, forming deltas, while most silt and clay deposit in deeper areas downstream.

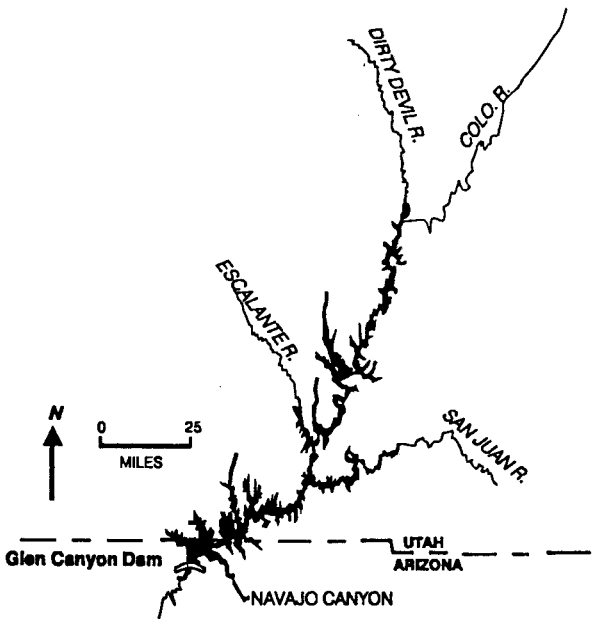

Figure III-23.—Lake Powell and major tributaries.

Lake Powell is located in the Colorado Plateau province, an area characterized by broad, cliff-edged mesas separated by narrow, steep-walled canyons. The lake occupies a long, narrow canyon of the Colorado River and the many slender arms of the tributaries. When Lake Powell is full (at elevation 3700 feet above sea level), the reservoir extends 186 miles up the Colorado River and 75 miles up the San Juan River, creating 1,960 miles of winding canyon shoreline. In 1986, Lake Powell had a total storage capacity of 26.2 maf and a surface area of 161,000 acres (Ferrari, 1988).

Longitudinal profiles of the original river bottom and the 1986 average bottom of the Colorado River are shown in figure III-24 and for the other major deltas in appendix D. Plots of delta profiles in reservoirs commonly exhibit a definite break at the delta crest. For purposes of this EIS, changes in elevation of the major delta crests will be used as indicators of impacts of the alternatives on Lake Powell deltas. Delta crest elevations and other characteristics of the major deltas, last measured in 1986 (Ferrari, 1988), are listed in table III-8.

The length of a delta exposed above the water surface can change dramatically with changes in lake elevation. For example, when Lake Powell elevation decreased 10 feet (from 3700 to 3690 feet), the length of the San Juan delta exposed above the water surface increased by more than 7 miles.

Each year from 1980 through 1987, Lake Powell filled or nearly filled (above elevation 3682 feet) but fluctuated 25 feet or more during the course of the year. During this period, sediments were deposited in the lake at relatively high elevations. Since 1987, the level of Lake Powell has receded, vast areas of the deltas have been exposed, and vegetation has become established. Vegetation tends to stabilize deltas by reducing the velocity of tributary floodflows which, in turn, causes more silt and clay deposition than would occur during normal flows.

In 1991, the San Juan River changed course through its Lake Powell delta. The river now has a waterfall (15- to 18-foot fall) near Piute Farms

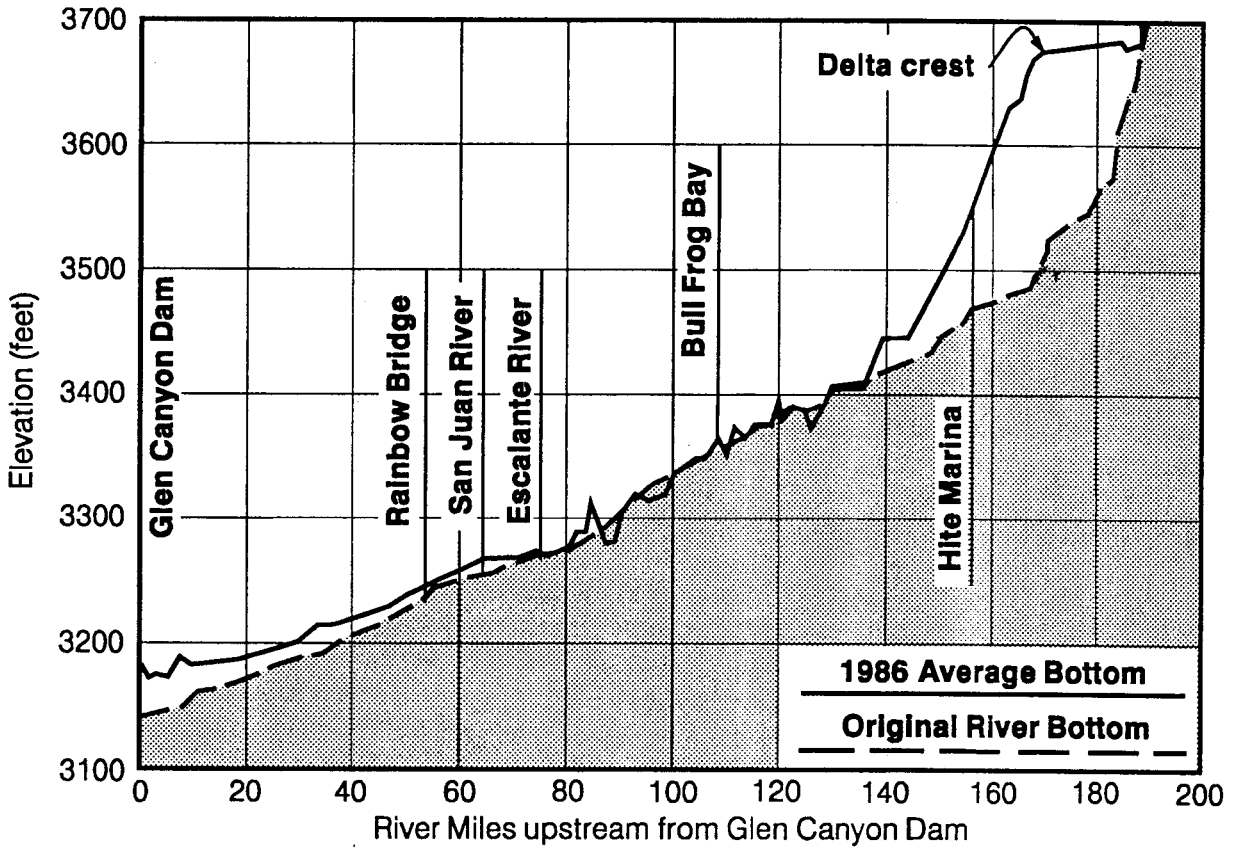

Figure III-24.—Profile of Colorado River bed in 1958-59 and 1986 (source: Ferrari, 1988).

Wash (approximately 53 miles upstream from the mouth of the San Juan River). The rock outcropping that creates this waterfall effectively prevents erosion of the delta upstream, even though the reservoir elevation has receded.

Table III-8.—Major Lake Powell sediment deltas

Tributary arm of Lake Powell	Delta crest elevation (feet)	Length upstream from delta crest (miles)	Maximum delta depth (feet)
Colorado	3670	19	170
Dirty Devil	3685	11	95
Escalante	3685	4	50
San Juan	3690	20	80
Navajo Canyon	3690	3.2	50

Estimates of the time required for complete reservoir sedimentation are best expressed in hundreds of years. The 1986 survey results indicated that about 868,000 acre-feet of sediment had been deposited below elevation 3700 feet since dam closure in March 1963. This total sediment volume represents a 3.2-percent decrease in total storage capacity in 23 years. At that rate, the estimated time to completely fill the reservoir with sediment would be more than 700 years; however, sediment would reach the level of the penstocks at the dam in about 300 to 500 years.

Of the 868,000 acre-feet of sediment in Lake Powell, 54 percent was estimated to be in the Colorado River arm, 32 percent in the San Juan River arm, and 14 percent in the remaining tributary arms. Rising water in Lake Powell has caused some slumping of formerly stable cliffs and slopes. The total volume of slumped material

is difficult to measure, but it is estimated to be small compared to the volume of sediment carried by the major tributaries.

The chemical quality of sediments deposited in Lake Powell would be an important consideration in the design of a sand augmentation program. See the discussion of water quality in the preceding WATER section.

Lake Mead Delta

All sediment transported into Lake Mead by the Colorado River and tributaries is trapped in submerged canyons and valleys as deltas and lakebed deposits. The magnitude and pattern of dam releases and tributary floodflows may affect the rate of aggradation and the configuration of the deltas. If changes are large enough, marsh and riparian habitat and navigation may be affected (see VEGETATION and RECREATION in this chapter).

The coarsest sediment (mainly sand) begins to drop out of suspension at the point where the Colorado River intersects Lake Mead. The location along the river where this occurs depends on the level of the lake, which is controlled primarily by releases from Glen Canyon Dam and Hoover Dam. The maximum recorded lake level, about 1220 feet above sea level, corresponds approximately to the elevation of the riverbed downstream from RM 235 (Bridge Canyon) in Lower Granite Gorge. River mile 236 is the approximate upper end of the Colorado River delta, which presently extends past Pierce basin to about RM 290. River and lake currents carry large volumes of fine sediment far into Lake Mead. Lakebed deposits extend all the way to Hoover Dam at RM 355 (figure III-25).

Downstream from RM 236, riverflow and sediment deposition and erosion are affected by the level of Lake Mead. Ranges in stage for daily and annual flow fluctuations are substantially less than those upstream. All former rapids have been submerged. Recirculation zones that create and maintain sandbars and return-current channels upstream generally are absent in this reach at flows within powerplant capacity. The backwater effect of the lake causes river velocities to decrease, and more of the finer-size sediment settles out. Channel margin deposits have larger percentages of silt and clay than upstream sandbars. Sediment deposited when the lake level is

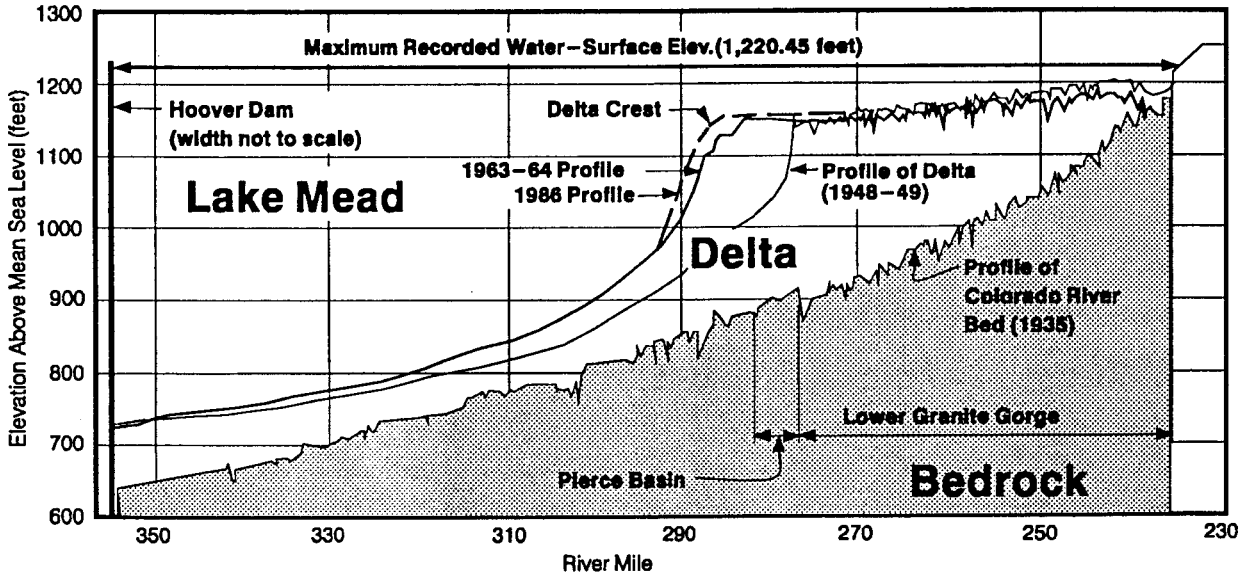

Figure III-25.—Profile of Colorado River bed and sediment deposits in Lake Mead. Vertical scale is exaggerated (modified from Lara and Sanders, 1970).

relatively high is exposed to erosion during subsequent periods when the lake level is lower. Exposed deposits tend to have steep faces (many nearly vertical), which are more susceptible to erosion; bank caving is common. Without replenishing flood releases, predam flood deposits of sand and finer sediment above high lake level are subject to long-term erosion by wind and local runoff.

The shape of the Colorado River delta profile is affected mainly by lake level. The delta surface in Lower Granite Gorge and upper Lake Mead is relatively flat and is mostly sand. The delta face dips steeply, constantly building towards Hoover Dam as new sediment arrives. The elevation of the delta crest where the slope changes from relatively flat to relatively steep (see figure III-25) can be used as an indicator of changes in the delta. According to a 1948-49 survey of the delta deposits (Smith et al., 1960), the delta crest was at RM 278; by 1963-64 (Lara and Sanders, 1970), it had progressed to RM 286. In 1963-64, the maximum thickness (depth) of the delta was about 250 feet. The lakebed deposits consisted of 12 percent sand, 28 percent silt, and 60 percent clay (Lara and Sanders, 1970). The delta contains a much higher percentage of sand.

Lara and Sanders (1970) estimated that the closure of Glen Canyon Dam extended the life of Lake Mead to about 500 years. Average accumulation of sediment in Lake Mead was estimated by Smith et al. (1960) to be about 100,000 acre-feet per year during the first 14 years after closure of Hoover Dam in 1936. Lara and Sanders (1970) estimated about 91,000 acre-feet per year during the first 30 years, for a total accumulation of about 2.72 maf. Since construction of the dam, the rate of accumulation has declined substantially.

FISH

The present Colorado River aquatic ecosystem downstream of Glen Canyon Dam differs from the "natural" system that predated human influence. The natural ecosystem contained communities of native species that evolved in a heavily sedimented river subject to extreme seasonal variability in flow and temperature. This ecosystem was characterized by relatively low productivity and species diversity. Eight native fish species were known to have inhabited Glen and Grand Canyons.

Human influence began when warmwater non-native fish species were introduced, possibly as early as the late 1800's (Carothers and Brown, 1991). These species would have affected the abundance of native fish through competition and predation. However, due to the very limited data collected prior to construction of Glen Canyon Dam, the predam distribution and relative abundance of native and late non-native fish is largely unknown and subject to much speculation. Limited sampling in Glen Canyon by Woodbury et al. (1959) and McDonald and Dotson (1960) resulted in only two fish species reported from the Colorado River mainstem: channel catfish, a non-native (about 90 percent), and flannelmouth sucker, a native (about 10 percent). Tributaries had a more diverse fish assemblage, including 20 species: 14 non-native, 6 native. Flannelmouth sucker and speckled dace, both native species, dominated.

Construction of the dam permanently altered the Colorado River downstream, creating a relatively clear river with near constant year-round cold temperatures and daily fluctuating, but seasonally modulated, flows. The result has been a more productive aquatic ecosystem with a higher species diversity than existed before the dam. The dam shifted the basis for river productivity from material of terrestrial origin to predominantly algal production.

This river ecosystem is a mixture of native and non-native plant and animal communities. It is characterized by a food base (the *Cladophora*-diatom-*Gammarus* food chain) and by introduced coldwater fish (predominantly rainbow trout) that were only present in cold tributaries before the dam. These dam-induced river conditions are most evident in the upstream reaches of the mainstem closest to the dam. With distance downstream, the river tends to become more turbid and slightly warmer, productivity

decreases, coldwater fish decline in abundance, and warmwater fish increase in abundance.

Water temperatures throughout the mainstem (with possible minor exceptions at warm springs) limit the possibility of successful reproduction by warmwater fish, including the five native fish still present in this portion of the Colorado River system. Of these five species, two are relatively common, one is a candidate for Federal listing under the Endangered Species Act, and two are protected under the Endangered Species Act. Decline of the native fish in Glen and Grand Canyons is attributed to hostile postdam river conditions and the presence of non-native competitors and predators. Tributaries to the Colorado River in Grand Canyon are used by native fish species for spawning and rearing of young.

Because this EIS deals with water release patterns and to some extent water quality, aquatic biological resources would be directly affected by decisions based on EIS findings. Relatively subtle changes can have direct and indirect effects on native fish, coolwater and warmwater non-native fish, and trout below Glen Canyon Dam.

The ability of fish populations to persist and thrive depends on how well their life requirements are met for each life stage. Life stages include newly spawned eggs, embryos, fry and larval stages, juvenile, and adult—including the ability of adults to successfully reproduce. Important life requirement factors include:

- Presence of physical characteristics (habitat) that allow for fish to reproduce and survive (recruit)
- Presence of a food supply adequate for fish growth
- Ability to avoid or minimize competition and predation that otherwise could limit or threaten a fish population

The size and health of fish populations of Glen and Grand Canyons are a result of how well the life requirements of each life stage are met.

Aquatic Food Base

The physical characteristics of water in Glen and Grand Canyons have changed considerably since closure of Glen Canyon Dam because of the effects of Lake Powell and reservoir water releases (see discussion of water quality under WATER). Previously, the aquatic food base was based on coarse organic material carried into the river from the drainage basin. Today, that coarse material is trapped in Lake Powell, and the benthic algae in the river has become an important part of the aquatic food base. Productivity of the aquatic food base downstream of the dam is now determined by how and when water is released and by what that water carries in it combined with the organic material contributed by tributaries.

Releasing water from deep below the surface of Lake Powell reduces the variation in temperature, water clarity, total dissolved solids, and nutrients that were typical of the Colorado River prior to dam construction (Maddux et al., 1987). Nutrient concentrations and proportions in the river through Glen and Grand Canyons are determined largely by the reservoir depth from which water is released. Therefore, the productivity of the Glen Canyon tailwater is dependent on Lake Powell as a nutrient source and a sediment trap.

In general, Lake Powell traps important nutrients like phosphorus and nitrogen as it traps incoming suspended sediments. But phosphorus and nitrogen flowing in from the huge drainage basin of the Colorado River above Lake Powell are two of the keys to biological productivity of the reservoir and the river below it (Maddux et al., 1988). Organisms that inhabit Lake Powell also consume a portion of incoming available phosphorus. Some phosphorus—either dissolved or as part of the minute planktonic plants and animals of Lake Powell—is released into the river below the dam. The concentration and proportion of this important nutrient in relationship to other nutrients is influenced by the depth from which water is released (Angradi et al., 1992). It has been suggested by several authors that phosphorus is potentially the limiting plant nutrient in the system (Maddux et al., 1988; Angradi et al., 1992).

Cladophora and Associated Diatoms

Cladophora, along with the organisms that live on it, forms the basis of a highly productive food chain below Glen Canyon Dam. Discharges from the dam are clear, so light penetrates deeper into the water and permits the filamentous green alga *Cladophora glomerata* (Angradi et al., 1992; Pinney, 1991) to capitalize on the available nutrients released through the dam. *Cladophora* and diatoms that live on it form the habitat for an important community of aquatic invertebrates dominated by the shrimp-like amphipod *Gammarus lacustris* and by chironomid and other fly larvae.

The importance of *Cladophora* is increased by the diatoms that encrust it. These diatoms carry the important nutritional material that benefits invertebrates like *Gammarus*, which selectively consume some diatoms without consuming the *Cladophora* (Pinney, 1991). Fish like rainbow trout and humpback chub consume *Cladophora* and benefit directly or indirectly from the energy-rich diatoms that live on it.

Among other variables, the distribution of *Cladophora* depends on light penetration, exposure to air, and available substrates (exposed rock such as cliff faces and large cobbles where *Cladophora* can attach itself) (Pinney, 1991). The general trend in the distribution of *Cladophora* suggests that the upper reaches of the river are very productive, while production declines downstream (Usher et al., 1988; Blinn et al., 1992; Angradi et al., 1992; Yard et al., 1993). This may be explained by a combination of factors:

- Increased turbidity below the Paria and Little Colorado Rivers and resulting changes in light penetration
- Declining available phosphorus as waters pass downstream
- Canyon width

Usher et al. (1987) suggested that seasonal growth of *Cladophora* might be regulated by light or nutrient levels in waters of relatively constant temperature. Blinn et al. (1992) showed that wide canyon reaches produced higher standing crops than narrow reaches, and Yard et al. (1993) showed that wider reaches had generally greater light penetration, at least partially explaining that phenomenon. Yard et al. (1993) also indicated that suspended sediment plays a significant role in limiting light penetration and supported Pinney's (1991) speculation that seasonal changes in light intensity and fluctuating flow levels are the most regulating factors for *Cladophora*.

At flows of 5,000 cfs or less, enough light penetrates to the bottom of the river channel to allow *Cladophora* to photosynthesize along the length of Grand Canyon (Yard et al., 1993). As river stage increases, the depths where *Cladophora* can thrive may decrease. Yard et al. (1993) also showed that at higher flows (15,000 cfs), light would not penetrate to the channel bottom, potentially shading out algal growth along a portion of the channel bottom in reaches below about RM 150. Tributaries contribute turbid inflows, which also affect the zone where *Cladophora* can live. As a result, this zone is measurably narrower in the mainstem below the confluence of the LCR than it is above the confluence with the Paria River.

The prolific growth of *Cladophora* has established the upper portion of the river as an important production area that feeds immediate downstream reaches with particulate organic matter in the form of *Cladophora* and aquatic invertebrates in the current as drift (Maddux et al., 1988; Angradi et al., 1992). In studies conducted at Lees Ferry, increasing flows significantly increased the standing crop and biomass of invertebrates but not algae in the drift (Leibfried and Blinn, 1987).

Compared among fluctuating flow months and steady flow months with lower discharges, drift densities of *Cladophora* were highest during June 1985, when high steady flows of about 35,000 cfs were released from Glen Canyon Dam (Leibfried and Blinn, 1987). These data contrast with those of Blinn et al. (1992), who found that periods of steady flows resulted in significantly less drift of *Cladophora* and associated invertebrates than periods of fluctuating flows during interim operations.

Cladophora is the dominant alga in the reach below the dam (Blinn et al., 1992). Algal production is maintained because of the clear, cold releases from the dam. Downstream, a blue-green alga (*Oscillatoria* sp.) becomes codominant in the middle canyon and dominant in the lower canyon (figure III-26), likely because of its tolerance of exposure and lower light levels (Blinn et al. 1992). Inundation with cold, nutrient-carrying water permits abundant growth of *Cladophora*, while exposure can cause mortality (Angradi and Kubly, 1993). For example, Pinney (1991) recorded highest biomass of *Cladophora* from areas beneath the fluctuation zone and less biomass from areas exposed by large daily fluctuations. Usher and Blinn (1990) reported that exposure of more than 12 hours can cause decreases in *Cladophora* biomass from drying (summer), freezing (winter), or ultraviolet light damage. Angradi found that even 6 to 8 hours of exposure caused significant decreases in *Cladophora* biomass (Angradi and Kubly, 1993; Arizona Game and Fish Department, 1993).

Once affected, *Cladophora* is not very resilient. Pinney (1991) suggested recovery times of 2 weeks to 1 month under steady flow conditions. Other researchers have suggested that "disturbances severe enough to destroy the periphyton (*Cladophora*) will have protracted (several months to greater than 1 year) ecosystem level effects under fluctuating flows" (Angradi et al., 1992; Angradi and Kubly, 1993). Angradi and Kubly (1993) reported that gross primary productivity of permanently inundated *Cladophora* was 10 times that of the surviving algae in the zone subject to daily fluctuation.

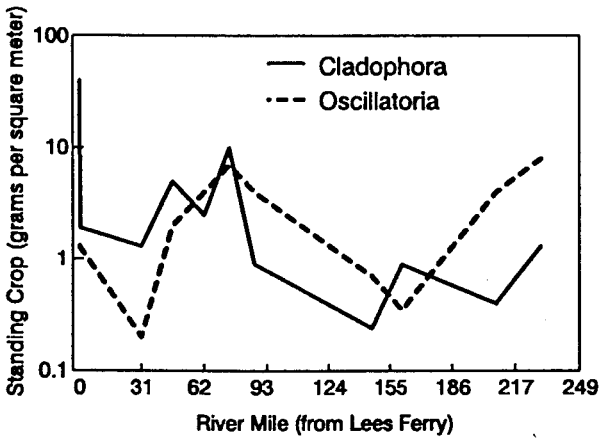

Figure III-26.—Cladophora declines with distance from the dam and Oscillatoria becomes codominant (source: Blinn et al., 1992).

In summary, *Cladophora* depends on and is susceptible to influences of dam operations. The cold, clear water released from the dam promotes its establishment, but fluctuating river stages result in stranding of some *Cladophora* for varying periods. The GCES (Leibfried and Blinn, 1987; Usher et al., 1988; Blinn et al., 1992; Angradi et al., 1992; Angradi and Kubly, 1993) showed that *Cladophora* isolated out of the water for more than 12 hours (and perhaps as little as 6 hours) would dry out and die. Much of the drift that feeds fish and other aquatic organisms is *Cladophora*—either dead from drying or scoured loose by water flow—and invertebrates forced to move to avoid drying. That drift also settles to the bottom in eddies and backwater areas where it is fed on by organisms and recycled through the food chain.

Other Aquatic Food Sources

The drift also contains zooplankton that originate from Lake Powell (Haury, 1988) and consequently may reflect the level at which water is withdrawn from the reservoir. Years in which the reservoir is quite low may see shifts in the composition and density of these plankton as waters are withdrawn from layers closer to the surface. These microscopic animals are important food sources for fish and other aquatic organisms. They typically are important to recently hatched larval or juvenile fish (trout, flannelmouth sucker, and bluehead sucker) (Haury, 1988; Maddux et al., 1987; Arizona Game and Fish Department, 1994).

Larger aquatic invertebrate organisms (macroinvertebrates) are extremely important members of the aquatic community (and aquatic food base) of the Colorado River and may even bridge the gap into the terrestrial community. *Gammarus lacustris* has become an important member of the macroinvertebrate community. *Gammarus* was first introduced into Bright Angel Creek during the 1930's by the NPS and began colonizing the river

shortly thereafter (Carothers and Minckley, 1981). *Gammarus* and a species of snail (*Physa* sp.) were also introduced to the river below Glen Canyon Dam by the Arizona Game and Fish Department (AGFD) during 1967-68 as a food source for the developing trout fishery (Arizona Game and Fish Department, 1968). Other important species probably already resided in the Colorado River, including aquatic worms (*oligochaetes*), chironomid midges, and buffalo gnats (Carothers and Minckley, 1981).

Researchers have found that wide canyon reaches (Blinn et al., 1992), eddies, and backwater areas are very important to the production of aquatic invertebrates (Carothers and Minckley, 1981). These areas of slower current tend to accumulate organic material from the drift (detritus) that forms the basis for their food source. In addition to habitat, the constant cold water temperature influences the diversity and density of these invertebrates.

Aquatic invertebrate drift appears to be controlled by discharge from Glen Canyon Dam. Valdez et al. (1992) observed little drift of invertebrates during steady flows under interim operations. Significantly lower drift density for macroinvertebrates was found in samples collected around the LCR during interim operations than before (Valdez et al., 1992). At Lees Ferry, Blinn et al. (1992) found significantly greater drift densities for macroinvertebrates during fluctuating flows than during steady flows.

In total, the aquatic food base of the Colorado River below Glen Canyon Dam is a community of algae and invertebrate animals that forms the powerhouse for the aquatic ecosystem and, in some cases, an energy transfer route between the aquatic and terrestrial ecosystems. Solar energy, captured by *Cladophora* and the diatoms that encrust it, is transmitted through the food chain to many invertebrate and vertebrate species. The amount of energy that can be captured and made available to the food chain appears to be determined by the area of cobble bars inundated on a reliable basis (Blinn et al., 1992). Reliable minimum stage (the river stage that can be relied upon over extended periods of time) and reliable wetted perimeter together become an important index of algal biomass and reflect the strength of the aquatic food base.

Algal colonization experiments by Angradi (Angradi et al., 1992) illustrated the concept of reliable minimum flow by anchoring sandstone tiles in the river to measure the accumulation of growing *Cladophora* at different river stages. Figure III-27 shows the accumulation of algae at different river stage levels (-10.5-mile bar above Lees Ferry) during the spring of 1991. The figure illustrates the ability of the aquatic food base to develop in response to minimum flow. Even tiles that were dewatered only 20 to 30 percent of the time showed less accumulation of attached algae than tiles that were always inundated.

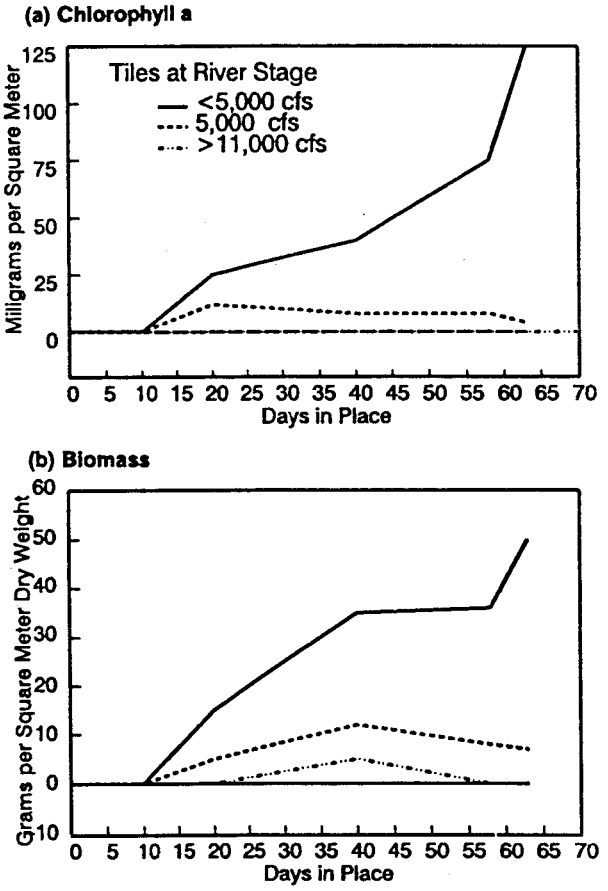

Figure III-27.—Accumulation of Cladophora measured as (a) Chlorophyll a, and (b) in biomass. Tiles placed below 5,000 cfs were always inundated (modified from Angradi et al., 1992).

Because of its sensitivity to flow, reliable minimum stage and reliable wetted perimeter in the Glen Canyon are used as indicators of effects to the aquatic food base.

Native Fish

The native fish of the Colorado River system make up one of the most unusual assemblages of fish specially adapted to their environment found anywhere in the world. These warmwater fish have adapted to the challenge of living in a highly variable environment subject to seasonal extremes of flow and water temperature, short-term flow changes from local storm events, and highly turbid conditions. Recent history has introduced new challenges by modifying the fish's evolutionary environment. Construction of major dams has modified flow extremes, cleared and cooled the waters, converted rivers to lakes, and cut off natural movement corridors. In addition to these physical modifications, fish not native to the Colorado River drainage have been introduced and compete with and/or prey upon the natives.

The cold, clear, fluctuating dam releases have caused declines in the number of kinds of warmwater fish, both native and non-native, that reside in Glen and Grand Canyons (Minckley, 1991).

Of the eight species of native fish, three have been extirpated from Glen and Grand Canyons, two are listed as endangered and one as a candidate species under the Endangered Species Act, and the remaining two species are relatively common (see table III-9). The Colorado squawfish, the roundtail chub, and the bonytail chub are considered extirpated from Grand Canyon, and the razorback sucker is very rare. The population of humpback chub in Grand Canyon is the largest of five remaining populations and the only population of the species in the Lower Colorado River Basin.

Endangered Species

Humpback Chub (Federally Endangered). The Grand Canyon population of the humpback chub is found in Marble and Grand Canyons, including several tributaries to the mainstem river. Mainstem studies have found the humpback chub more abundant in the reaches immediately upstream and downstream of the LCR (Kaeding and Zimmerman, 1983; Maddux et al.,1987; Valdez, Masslich, and Leibfried, 1992). The possibility exists that humpback chub found in the Middle Granite Gorge and lower Grand Canyon may represent a separate population. The genetic

Table III-9.—Native fish of Glen and Grand Canyons

Species	Status	Occurrence
Humpback chub	Federal endangered State endangered	One population in the Lower Colorado River in Grand Canyon
Razorback sucker	Federal endangered State endangered	Rare in Grand Canyon
Colorado squawfish	Federal endangered State endangered	Extirpated from Grand Canyon
Bonytail chub	Federal endangered State endangered	Extirpated from Grand Canyon
Roundtail chub	Being considered for listing	Extirpated from Grand Canyon
Flannelmouth sucker	Being considered for listing	Still common in Glen and Grand Canyons
Bluehead sucker	No special status	Still common in Grand Canyon
Speckled dace	No special status	Widely distributed in Arizona; common in Grand Canyon

identity of the humpback chub throughout the Grand Canyon is being investigated in a basinwide study of the genus *Gila* (U.S. Fish and Wildlife Service, 1991a).

The humpback chub evolved under seasonally variable environment with seasonally changing temperatures, large annual spring-summer floods, and short-term rainfall flood events. Since the closure of Glen Canyon Dam, the species has experienced daily stage fluctuations in a consistently cold environment.

Habitats of adult and juvenile humpback chub in the Colorado River mainstem have not been satisfactorily determined, and response of adult humpback chub to daily fluctuations is the subject of an ongoing radio tracking research study in the Grand Canyon (Valdez, Masslich, and Leibfried, 1992). Preliminary information from that study and from studies conducted in the upper Colorado River (Valdez and Nilson, 1982; Kaeding et al., 1990) found humpback chub have an affinity for specific locations and use habitats such as eddies, return-current channels, and runs. In Grand Canyon, 48 humpback chub moved an average of 0.8 mile over a period of 5 to 149 days (Valdez, Masslich, and Leibfried, 1992).

Daily habitat use and movement of adult humpback chub are influenced by time of day, riverflow and fluctuations, and turbidity. Movements of humpback chub in response to changes in flow may be due to increased availability of food or to changes in the above habitats (Valdez, Masslich, and Leibfried, 1992). In February, adults were found to form aggregations in eddies and deep pools, while in March through May they moved toward the mouth of the LCR, apparently to stage for spawning (Valdez and Hugentobler, 1993). Valdez and Hugentobler (1993) hypothesized that these movements were triggered by daylight length. The lower 9 miles of the LCR are important habitat for the humpback chub (Kaeding and Zimmerman, 1983).

Razorback Sucker (Federally Endangered). The razorback sucker is rare in the Grand Canyon reach of the Colorado River, with only a few captured during recent surveys (1984-90). It is uncertain whether they reproduce in the area. While the historical status of the species is unknown, the canyons may have been refuges from high water temperatures or droughts that occasionally plagued the basin (Minckley, 1991). Historic habitat for the species may have included large backwaters and oxbows of the Colorado River and its large tributaries. While successful natural reproduction and recruitment in riverine habitats has not been documented recently, the species does reproduce and recruit in ponds and other similar habitats where there are no fish predators (Minckley et al., 1991).

Razorback suckers, like other "big river" endangered fish, are long-lived. Ages of individuals from Lake Mohave (downstream from Lake Mead), determined from polished and sectioned ear bones, range from 24 to 44 years (McCarthy and Minckley, 1987). Many of these fish would have hatched at or prior to reservoir impoundment.

Adult razorback suckers are found in the Colorado River above Lake Powell and in the lower San Juan River. Recent collections of razorback suckers from the western portion of Lake Mead (Sjoberg, written communication, 1990) have renewed investigations and interest in increasing this limited population in Lake Mead. An enhanced Lake Mead population would have access to over 250 miles of habitat in Grand and Marble Canyons.

Flannelmouth Sucker (Federal Candidate). The flannelmouth sucker is now listed as a category 2 species under the Endangered Species Act. The species is found in the Paria and Little Colorado Rivers; Shinumo, Bright Angel, Kanab, and Havasu Creeks; as well as in various locations in the mainstem (Arizona Game and Fish Department, 1993). During GCES Phase I, most juvenile and larval flannelmouth suckers were collected in the lower reaches of the river, while larger adults were found in the upper reaches—including the reach above Lees Ferry (Maddux et al., 1987). Recent collections in the Paria River have found flannelmouth suckers in reproductive condition, but survival of young-of-year life stages

has not been documented (Gorman et al., 1993; S.J. Weiss, 1993). Larval through adult-size flannelmouth suckers are found in the LCR (Arizona Game and Fish Department, 1993).

Other Native Fish

Other native fish of the Colorado River through Glen and Grand Canyons include the speckled dace and bluehead sucker. Bluehead sucker and speckled dace are most common in the lower reaches of the river (Maddux et al., 1988) and use tributaries extensively (Maddux et al., 1988; Allen, 1993; Gorman et al., 1993; Otis, 1993; Mattes, 1993). Native fish depend on the diversity of habitats available in the river system. Backwaters, eddies, tributaries, and the mouths of tributaries appear to be essential to their life cycles, particularly reproduction and recruitment.

Water temperature is an overriding constraint for native fish in the Colorado River mainstem (figure III-28). Minckley (1991) indicated that "water temperature too low for reproduction or larval development clearly results in loss of populations and is the culprit excluding natives from Marble/Grand Canyons." In discussing the larger causes of collapse of native fish populations throughout the basin, he indicates that "introduction and enhancement of non-native fishes as a result of river alterations forced the native species to extinction." At the same time, the "cold water of today is as large a deterrent for non-native warmwater species as for natives" (Minckley, 1991). Because the temperature of dam releases is not altered by any of the alternatives, other factors become important, including 1) access to tributaries for reproduction and 2) availability of warmer, low velocity environments in the main channel for rearing of young fish flushed from the tributaries.

General information on the biology and habitat requirements for the humpback chub, razorback sucker, and other native fish of the Grand Canyon can be found in the individual species accounts by Minckley (1991); the *Humpback Chub Recovery Plan* (U.S. Fish and Wildlife Service, 1990b); a compendium of existing information on the four "big river" endangered fish (Miller and Hubert, 1990); and the chapter on management of the razorback sucker by Minckley et al. (1991). This last reference also includes information on native and endangered fish in the Western United States.

Mainstem Reproduction

Water temperatures in the river are too low to allow development of eggs spawned there, which

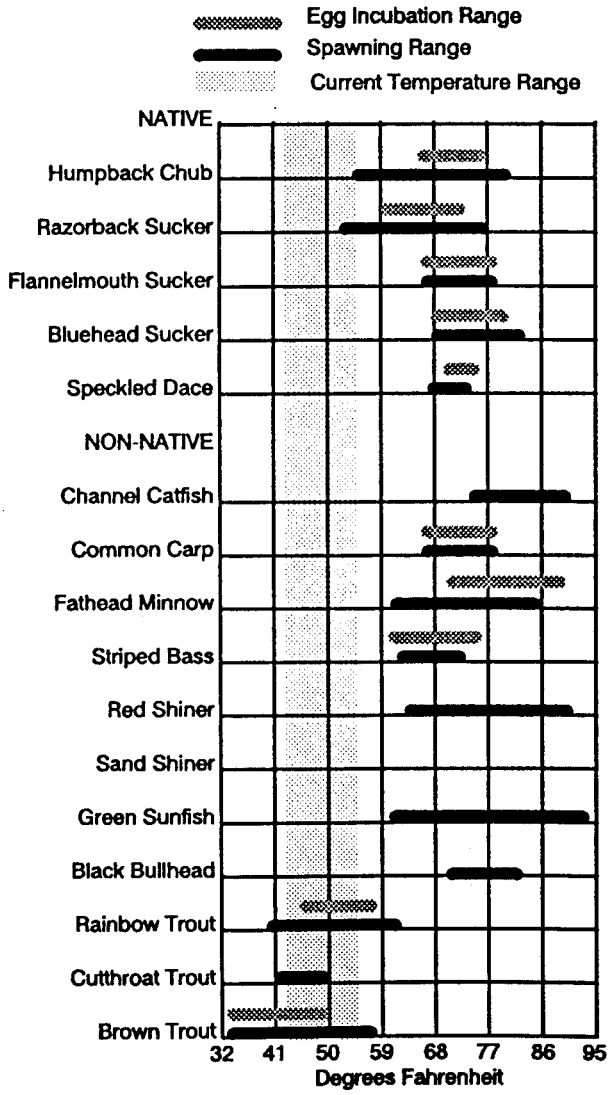

Figure III-28.—Spawning and egg incubation temperatures for native and non-native fish. Shaded area denotes current temperature range.

directly limits successful reproduction to tributaries (Hamman, 1982; Marsh, 1985; Valdez, 1991; and Maddux et al., 1987). Under extended drought conditions when the elevation of Lake Powell is very low (approximately 5 percent of the time), the released water may be slightly warmer than under normal conditions. Therefore, access to tributaries and tributary mouths for spawning is of primary importance to these species. Major tributaries (primarily the Paria and Little Colorado Rivers and Kanab Creek, but also Shinumo, Bright Angel, Diamond, Havasu, and Spencer Creeks) appear to contribute to native fish productivity.

Besides water temperature, other environmental conditions important to spawning and egg development include streamflow and habitat (Valdez, Masslich, and Leibfried, 1992); however, quantities or measures of these conditions have not been verified.

Tributary Reproduction

Low flows of 1,000 cfs (Labor Day until Easter) or 3,000 cfs (Easter until Labor Day) may limit access to tributaries (except perhaps the LCR), especially at night, when adult spawners likely would be moving. Indirectly, this fluctuation pattern may further limit reproduction of native fish. Evaluation of aerial videography indicates that flows above 5,000 cfs are clearly sufficient to allow access to major tributaries for spawning (with the exception of Havasu Creek, which is inaccessible under all normal operational flows due to the presence of a prominent physical barrier) (Arizona Game and Fish Department, written communication, 1993). Other detailed accessibility surveys have not been performed on any major tributary. Reliable minimum flow is used as the indicator for accessibility to tributaries for reproduction.

The cold water released from the dam limits egg and larvae survival of most native fish in the mainstem, and successful reproduction and development of early life stages of humpback chub in the Grand Canyon is known only in the LCR. Under interim operations, there has been some evidence of limited chub reproduction in the mainstem in the vicinity of RM 30 in association with warm springs (Valdez and Ryel, in preparation; Arizona Game and Fish Department, 1994).

Eggs and larval fish can be flushed into the mainstem by periodic floodflows in the tributaries. Angradi et al. (1992) reported measurable drift of native fish eggs and larvae from the LCR near its mouth. Temperature shock to these flushed eggs and larval fish may be lethal (Hamman, 1982; Marsh, 1985; Maddux et al., 1987; Hendrickson, 1993; Lupher and Clarkson, 1993). Research with larval humpback chub demonstrated that coma or reduced activity was induced by cold shock (from 68 °F to 50 °F), with potentially severe implications for survival (Lupher and Clarkson, 1993). It was further demonstrated that growth of larval and juvenile chub was markedly reduced at 50 °F and 58 °F. Thus, there is some dependence on tributaries to accommodate the earliest life stages of native fish, and mainstem rearing habitats would be limited to relatively warm refuge areas (backwaters).

Very young native fish are found in specialized mainstem habitats, suggesting that refuge areas play a role in recruitment of native fish. Humpback chub hatched in the LCR in the spring grow to sufficient size to be able to withstand the cold temperatures of the mainstem by October (Maddux et al., 1987). This life stage and 1-year-old humpback chubs have been found in the mainstem in backwater eddies, connected backwaters, and nearshore channel margins (Angradi et al., 1992; Valdez, Masslich, and Leibfried, 1992). Backwaters, eddies, and nearshore areas are the habitats used by early life stages of humpback chub in the Upper Colorado River Basin (Holden and Stalnaker, 1975; Tyus et al., 1982). The AGFD (Maddux et al., 1987; Angradi et al., 1992) found similar habitats important to early life stages of native fish, particularly backwaters connected to the mainstem during June through September. Compared to mainstem eddy habitats, backwaters offer higher zooplankton and benthic invertebrate densities (Kubley, 1990; Arizona Game and Fish Department, 1994), lower current velocities, and refuge from predatory fish. Other mainstem nearshore habitats, adjacent to riffles and runs with cobble and gravel substrates, are very productive. Data reported by Leibfried and Blinn

(1987) show a fivefold increase over backwaters in invertebrate density in these habitats.

Mainstem Recruitment and Growth

Return-current channel backwaters (slackwater areas partially isolated from the main channel) and shallow nearshore areas along the main channel are important refuges for young native fish exiting tributaries and serve as nursery areas in the mainstem. Native fish require these shallow, productive, warm refuges during their first year of life. Maddux et al. (1987) found that young-of-year humpback chub, flannelmouth suckers, bluehead suckers, and speckled dace used backwaters extensively. They found these areas to be very important on a seasonal basis, when the sun can warm the backwater above ambient river temperature.

Angradi et al. (1992) illustrated the morphology of return-current channel backwaters (see figure III-17), emphasizing that during lower, steadier flow, return-current channel backwaters showed potential for warming. Maddux et al. (1987) found that in summer months during periods of steady flow, some backwaters reached nearly 77 °F, while main channel waters remained near 50 °F. Arizona Game and Fish Department (1993) reported similar summertime warming trends. They also suggested that rather shallow, return-current channel backwaters would cool to near ambient river temperature at night even if the backwater remained relatively stable. The combination of increased temperature and concentration of organic material makes return-current channel backwaters relatively productive zones capable of providing forage for young native fish during summer months.

Return-current channel backwater areas are most abundant at lower flows. Pucherelli (written communication, 1987) found that the number and area of backwaters between RM 52 and RM 72 increased as flow decreased. As river stage increases, return-current channel backwaters become eddies. Recent examination of aerial videotape suggests similar trends, with a nearly threefold increase in the numbers of backwaters as flows decline from 15,000 cfs to 5,000 cfs (J. Weiss, 1993; McGuinn-Robbins, 1994). Return-current channel backwater habitats are functionally eddies at flows above 10,000 cfs.

Return-current channel backwaters have a tendency to fill with sediment through time. Excavation of return-current channel backwaters takes place in eddies during periods of high flow (Pucherelli, written communication, 1987). The exact flow magnitude necessary to maintain or restore filled backwaters is not known. Comparisons of backwater counts at near 5,000-cfs flows made during postflooding events in 1985 with backwater counts made during 5,000-cfs releases in 1991 showed nearly an 80-percent decline in the number of backwaters over the 6-year period (J. Weiss, 1993). This decline is attributed to backwaters filling with sediment and vegetative growth. Natural flooding events triggered by winter flooding in the LCR in 1993 resulted in creation or restoration of some backwater habitats (McGuinn-Robbins, 1994).

Daily fluctuations destabilize backwaters (Valdez, 1991; Angradi et al., 1992) by alternately draining and refilling them with cold mainstem water. Juvenile native fish forced into the mainstem may suffer direct mortality from several causes: temperature shock; reduced growth resulting from high energy expenditures associated with high velocity, cold waters; and exposure to non-native predators (Arizona Game and Fish Department, 1993; 1994).

Food resources for adult native fish in Grand Canyon are generally not considered limiting. Adult humpback chub feed mostly on aquatic invertebrates, particularly immature chironomids, simuliids, and *Gammarus* (Kaeding and Zimmerman, 1983; Valdez and Hugentobler, 1993). The algae *Cladophora* is frequently found in humpback chub stomachs and may serve as a source of diatoms or other food items (Kaeding and Zimmerman, 1983; Kubly, 1990). The adult native suckers are adapted to somewhat different foraging strategies: flannelmouth feeding on small insects and benthic animals, bluehead scraping bottom substrates, and razorbacks sieving plankton or detritus (Maddux et al., 1987; Minckley, 1991).

Food resources for early life stages of native fish are of more concern. Studies by the Arizona Game and Fish Department (1993) in the LCR suggest a dependence on macroinvertebrates in drift. Foraging by these larval fish (humpback chub, flannelmouth sucker, bluehead sucker, and speckled dace) in the LCR appeared to be selective for aquatic insects.

The indicator for mainstem recruitment and growth of young native fish is a combination of minimum reliable stage during the summer rearing period (principally July through September) and daily range of fluctuation. High daily minimum flows (above 10,000 cfs) reduce the numbers of return-current backwater habitats, and daily fluctuations in river stage have the potential to destabilize backwaters by alternately flooding and drying them. Adult native fish are more tolerant of low temperature and variable flow than are larvae and juveniles. Nonetheless, temperature, availability of food items, and energy expenditures can constrain growth. Because the number of eggs produced by a female depends on the size and condition of an individual, reduced growth can influence the reproductive potential of an individual fish and the population as a whole. The indicator for growth among the adult native fish is the aquatic food base.

Non-Native Warmwater and Coolwater Fish

While coldwater trout species make up the majority of non-native fish in the Colorado River through Glen and Grand Canyons, other species have been introduced through the years (see table III-10). Anecdotal evidence suggests that channel catfish and carp have been present in the Colorado River system since the late 1800's (Carothers and Brown, 1991). Predam data are sparse and come only from Glen Canyon (Woodbury et al., 1959; McDonald and Dotson, 1960); however, they suggest that warmwater non-natives dominated natives by the late 1950's. Channel catfish represented 90 percent of fish captures reported from Glen Canyon by Woodbury et al. (1959).

Mainstem Reproduction

Near the time of Glen Canyon Dam closure in 1963, warmwater non-native fish found near the damsite included not only channel catfish and common carp, but common fathead minnow, green sunfish, killifish, largemouth bass, mosquito fish, and red shiner (Stone, 1965).

During the 4 years immediately following dam closure, relative abundance of native fish increased over non-natives downstream in the Glen and Marble Canyon reaches. However, mainstem stocking of rainbow trout at Lees Ferry had begun during this period. By 1968, non-native fish were again more abundant than natives in these upper reaches, although species composition had shifted from warmwater non-natives to coldwater non-natives (figure III-29). It is important to note that during this early postdam period, water temperature still varied seasonally from 45 °F to 70 °F (Stone, 1964; 1965; 1966; Stone and Queenan, 1967; and Stone and Rathbun, 1968).

In the mid-1970's, a warmwater non-native species, common carp, was still abundant in the upper reaches and dominated the lower reaches. In 1978 and 1979, carp accounted for over 68 percent

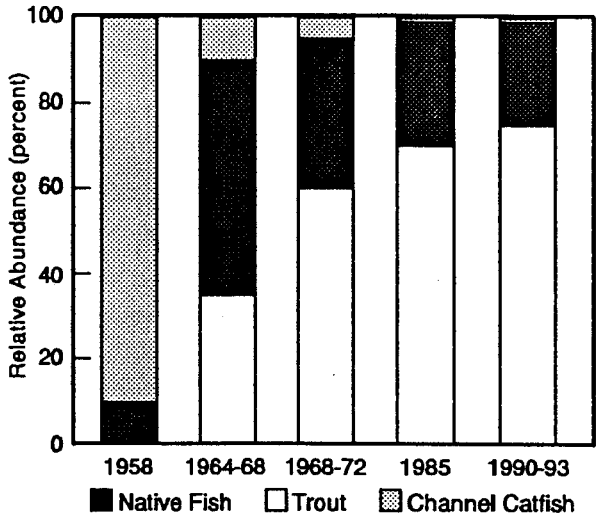

Figure III-29.—Composition of native and non-native fish in the upper reach of the Colorado River mainstem (source: Leibfried and Zimmerman, 1994).

Table III-10.—Introduced fish present in the Colorado River through Glen and Grand Canyons

Species	Temperature preference	Occurrence
Rainbow trout	Cold	Abundant–upper; common–middle
Brown trout	Cold	Common in Upper Gorge
Brook trout	Cold	Rare
Cutthroat trout	Cold	Rare
Channel catfish	Warm	Common–lower (Present Lakes Powell and Mead)
Carp		WarmCommon–middle and lower
Fathead minnow	Warm	Common–lower
Striped bass	Cool	Seasonal–lower (Common–Lakes Powell and Mead)
Red shiner	Warm	Absent (Present Lake Mead)
Green sunfish	Warm	Rare–lower (Present–Lakes Powell and Mead)
Largemouth bass	Warm	Rare–lower (Present–Lakes Powell and Mead)
Smallmouth bass	Cool	Absent (Present Lake Powell)
Walleye	Cool	Rare (Present Lake Powell)
Plains killifish	Warm	Rare–lower
Black bullhead	Warm	Rare

of all fish collected in the mainstem between Lees Ferry and Separation Canyon (RM 239.5) (Carothers and Minckley, 1981). By the mid-1980's, however, a coldwater non-native—rainbow trout—dominated the fishery, accounting for some 66 percent of all fish caught by electrofishing in the mainstem from Lees Ferry to Diamond Creek (RM 225) (Maddux et al., 1987). Carp abundance approached that of rainbow trout only in the lowest reach, below RM 166.5.

The Glen and Grand Canyon fishery has been, and continues to be, influenced by the presence of two large reservoirs: Lake Powell upstream and Lake Mead downstream. Both reservoirs serve as sources of incursions into Glen and Grand Canyons by non-native fish. Currently, Lake Powell is managed as a warm/coolwater fishery featuring largemouth bass, smallmouth bass, bluegill, walleye, crappie, channel catfish, and striped bass. Lake Mead is managed as a warm/coolwater fishery featuring largemouth bass, bluegill, channel catfish, and striped bass. The primary forage for these multilayered sportfish communities is the threadfin shad.

Cold water releases from Glen Canyon Dam limit successful non-native fish reproduction and survival of young in the mainstem just as they do native fish.

Tributary Reproduction

Spawning and rearing habitat for warmwater non-natives is limited in the main channel due to perennially cold releases. Minimum reliable discharge is used as the indicator of tributary accessibility for reproduction.

Mainstem Recruitment and Growth

Growth of warmwater non-natives is limited by temperature, as is growth of native fish. The aquatic food base is used as the indicator for growth potential of non-native warmwater and coolwater fish.

Interactions Between Native and Non-Native Fish

The presence of warmwater, coolwater, and coldwater species is an issue of considerable importance. Competition from and predation by non-native fish has been cited along with habitat modification as causes of the decline of native fish in the Colorado River system (Holden and Stalnaker, 1975; U.S. Fish and Wildlife Service, 1990b; Minckley, 1991). The cold waters released from Glen Canyon Dam not only put some of the warmwater native fish at risk by limiting natural reproduction but also may benefit them by limiting the numbers and activities of non-native predators and competitors.

Striped Bass and Other Predators

One way that non-native fish directly influence native fish is through predation upon one or more of their life stages. Because of its position in the large lakes above and below Glen and Grand Canyons and its reputation as a voracious predator, the striped bass could become an important influence on native fish populations. Generally, striped bass are found in the lower reaches of Grand Canyon below Lava Falls, but in recent years isolated individuals have been captured near the mouth of the LCR.

Striped bass in the Southwest are far from their native range on the Atlantic coast, where they typically reside at sea but ascend rivers along the coastal plain to spawn. After spawning, they exit the riverine spawning areas (Crance, 1984), but some individuals stay in cool tailwater areas (Coutant, 1985). Striped bass appear to display this ascent and retreat spawning behavior in the Southwest, and recent research by Valdez and Hugentobler (1993) has recorded a definite seasonality in their collections of striped bass in Grand Canyon (April through July). Primary concerns of this research include whether operational changes would encourage greater movement of striped bass upstream into Grand Canyon, whether bass might become resident in the river, and whether they might feed on native fish. Predation by striped bass has been an issue of some concern. The level of that concern has been tempered somewhat by recent findings. Of 21 striped bass stomachs examined, only one contained a fish (rainbow trout) (Valdez and Hugentobler, 1993).

The striped bass is not the only predator of native fish. Other non-native warmwater fish are already established in the river. Perhaps prime among those established is the channel catfish. The channel catfish is an omnivore by nature and can compete with as well as prey upon native fish. Channel catfish are established in and around the LCR and are potential predators of native fish, including the endangered humpback chub. Their numbers appear to increase with distance from the dam, reaching peak abundance below Lava Falls at the western end of Grand Canyon (Haden, 1991). Examinations of channel catfish and striped bass stomachs reported by Valdez and Hugentobler (1993) revealed fish remains, but no humpback chub were identified. Several native suckers were found in the stomachs of channel catfish near the LCR. Largemouth bass and green sunfish, currently restricted to the lower river reaches, also are potential predators of native fish. Recent work in Grand Canyon (Valdez and Hugentobler, 1993) documented little predation on native fish by these species. They have been implicated as significant predators elsewhere in the basin.

Trout, among the most numerous fish in Glen and Grand Canyons, also have the potential to act as predators of native fish. Brown trout, usually concentrated between Clear and Bright Angel Creeks (Valdez, 1991), typically feed on fish (piscivorous) at larger sizes. Rainbow trout, though generally not considered piscivores, also have been implicated as possible predators on young native fish and fish eggs (Maddux et al., 1987; Haden, 1991; Angradi et al., 1992; Valdez,

1991). Rainbow trout stomachs examined by Maddux et al. (1988) and BIO/WEST, Inc. (Valdez and Hugentobler, 1993) did not contain any evidence of predation on native fish. Following exceptional production of humpback chub in the spring of 1993, an examination of rainbow trout stomachs collected near the LCR's confluence with the mainstem found very small but identifiable bones of humpback chub, suggesting some predation (Paul Marsh, written communication).

Brown trout, more piscivorous than rainbow trout, have been implicated as an important predator upon humpback chub (Valdez and Hugentobler, 1993). The only documented predation on humpback chubs during 1991 and 1992 in the mainstem was by brown trout (Valdez and Hugentobler, 1993). Thirteen percent (3 fish) of the 23 brown trout collected near the mouth of the Little Colorado River contained identifiable chub remains. Coldwater fish species such as brown trout, cutthroat trout, and brook trout usually prey on other fish, and the recovery plan for the humpback chub recommends against stocking predatory or competitive non-native fish into waters occupied by threatened and endangered species.

Other coolwater fish also could be introduced accidentally from Lake Powell. The walleye and smallmouth bass (both piscivores), currently expanding their distribution in Lake Powell, could reside in reaches in Glen and Grand Canyons. One walleye has recently been collected in Grand Canyon (Valdez and Hugentobler, 1993).

Establishment and Expansion of Other Competitors

While predation has a very direct effect on the abundance of native fish, competition has an indirect—but no less important—effect on their abundance and well-being. Fish life requirements include both the physical characteristics of where they live and reproduce, as well as the food resources they depend on for energy and growth. When access to food resources and shelter is limited through competition, the abundance of the disadvantaged competitor is often reduced. While competition is difficult to document, its results usually are striking. Native fish living in altered habitats and/or competing with non-native fish for limited resources most often have been restricted, or even excluded, in their native range.

Potential competitors with native fish include carp, fathead minnow, killifish, rainbow trout, and red shiner and may include some of the omnivorous species that also prey on native fish. These competitors may share rearing habitats in backwater areas and eddies, on which native fish appear to be dependent.

Native fish species dominate over non-native species in tributaries. Of nine tributaries sampled by Angradi et al. (1992) in Marble and Grand Canyons, seven were found to be dominated by native species, and only two were found to be dominated by non-native species (the coldwater rainbow trout).

Trout populations use some of the same tributaries for spawning as native fish. It was suggested by Maddux et al. (1987) that trout and native fish use tributaries in different seasons, and thus partition the habitat seasonally. Native fish rely on the tributaries during spring months for spawning and during summer months for rearing, while trout rely on tributaries during winter months for spawning and spring months for rearing. Carothers and Minckley (1981) characterized the overlapping use of tributaries by native fish and trout as an example of competition.

In the mainstem, cold water releases from the dam—and possibly daily fluctuations and flood events—have considerably reduced the numbers of individuals and kinds of non-native species that are currently resident (Minckley, 1991). Main channel habitat conditions for all warmwater non-natives are marginal. Channel catfish, carp, and fathead minnow persist and probably rely upon tributary spawning (and backwater spawning in the case of fathead minnow) to maintain their populations.

Trout

The issues defined for detailed analysis under this topic include trout spawning and recruitment and

trout food resources. Trout fishing, another important issue, is discussed under RECREATION later in this chapter.

As early as the turn of the century, fish not native to the Colorado River were introduced for sport or food. For the most part, these were warmwater fish from the Eastern United States, but they also included coldwater fish and European transplants (carp, brown trout) considered at the time to be valuable introductions for sport fishing (U.S. Fish and Wildlife Service, 1980b; Arizona Game and Fish Department, 1990b). Plans for the construction of Glen Canyon Dam and the anticipated transition of the Colorado River through Glen and Grand Canyons to a regulated cold stream provided the opportunity to develop a multi-faceted reservoir fishery above the dam and a trout fishery below the dam.

Trout, which can be found throughout the Glen and Grand Canyon reaches, are represented by a number of species. Not native to this stretch of the river, trout originally were introduced for sport purposes by NPS, AGFD, and the U.S. Forest Service in the 1920's. NPS discontinued stocking in Grand Canyon National Park in 1964; and the AGFD began stocking rainbow trout at Lees Ferry in 1964 (Reger et al., 1989), a practice that continues today. Rainbow trout make up the major part of the sport fishery in the 15-mile reach below Glen Canyon Dam and the trout fishery in Grand Canyon. Brook trout, brown trout, and cutthroat trout also have been stocked in the Glen and Grand Canyon reaches of the river. Brown trout, never stocked in the Lees Ferry area, increase in abundance below Clear Creek. Brook trout and cutthroat trout have nearly disappeared from the system.

Stocking practices have changed through time, shifting from stocking catchable-sized trout (1964-76) to stocking "fingerling" fish (1976-91). The shift from stocking catchable trout was prompted by the establishment of a reliable food source for trout, *Gammarus lacustris* (Reger et al., 1989). Following 1977, the reputation and importance of the trout fishery at Lees Ferry grew appreciably and established it as a premier fishery. Current practices call for stocking approximately 80,000 Bel-Aire strain rainbow trout annually between Glen Canyon Dam and Lees Ferry. Davis (1991) evaluated strains of rainbow trout that could be used for stocking at Lees Ferry, but no changes in strain have been proposed by the AGFD.

Since the early 1980's, the size of fish harvested from the sport fishery has consistently declined. In 1990 and 1991, the condition (relative plumpness) of rainbow trout showed a marked decline (Arizona Game and Fish Department, 1993), and a large number of trout apparently died. The abrupt decline was attributed to several factors:

- Extended low flow periods (5,000 cfs) during GCES research releases that may have restricted food resources
- Regulation changes that increased the number of individuals maintained in the population
- Eruption of a parasitic infestation in the trout

A combination of these factors likely resulted in the population decline. It has been suggested that the eruption of the parasitic infestation may have resulted from crowded conditions and limited forage (Arizona Game and Fish Department, 1993). The condition of individual trout recovered somewhat during 1992 (Arizona Game and Fish Department, 1993), likely as a result of recovery of the aquatic food base under interim operations implemented in August 1991.

Adult Stranding Mortality

Daily fluctuations have resulted in the stranding of adult rainbow trout, primarily during spawning. Spawning trout display a strong fidelity to a spawning site and may not abandon it even as the water recedes around them (Angradi et al., 1992), thus making them particularly susceptible to stranding.

The causes of death for stranded adults include dewatering, high water temperature, high pH and low dissolved oxygen in stranding pools, and exposure to predation by birds and land animals. All of the evaluated potential stranding pools are isolated at minimum flows of 1,000 cfs or 3,000 cfs.

Stranding is less common in river reaches below the confluence with the Paria River, where trout spawning is tributary-oriented. As with native fish, trout reproduction and recruitment below the confluence with the Paria relies on accessibility to tributaries (Angradi et al., 1992).

Investigation of 11 major stranding pools from February 1990 through March 1991 (Angradi et al., 1992) located 1,924 adult trout stranded by fluctuations. Fifty-one percent of those were dead or dying when investigators arrived at the stranding pools. This incomplete sample of stranded fish—based on up to four visits per month per stranding pool—is equal to about 4 percent of the trout harvested in 1988 at Lees Ferry and nearly 20 percent of the trout harvested in 1991 (under very restrictive regulations). Because these typically are spawning fish, the effects are twofold:

- Relatively large individuals, the result of several years accumulated growth and of value to sport fishermen, are removed from the population.
- Potential reproductive contribution to the population is lost.

The presence of major stranding pools depends on river stage. As stage increases, the number of pools capable of stranding adults decreases. The number of stranding pools (expressed as a percentage of the 11 pools studied) at the reliable minimum flow is used as an index of stranding mortality for evaluation of the alternatives.

Glen Canyon Reproduction and Recruitment

The contribution of naturally reproduced trout to the Glen Canyon reach was estimated at approximately 27 percent during steady, high flow conditions by Maddux et al. (1988). Evidence suggests that interim operations have increased naturally reproduced trout in the Lees Ferry population. Arizona Game and Fish Department (1993) estimated that 78 percent of juvenile trout (smaller than about 8 inches) sampled in August 1992 were naturally reproduced.

The act of spawning is only one variable in determining how many naturally spawned fish are in the population. Attempts to reproduce are not limited by daily fluctuations, as evidenced by the stranding of adult spawning fish. Angradi et al. (1992) illustrated that redd sites were selected based on location of acceptable spawning gravels, regardless of whether they would be exposed by receding river stage. Direct mortality of eggs (Maddux et al., 1988), fry, and young trout (Persons et al., 1985) caused by redd exposure, stranding of young fish, or forcing young fish into unacceptable rearing habitats can prevent successfully spawned young from surviving to a size large enough to cope with changing flow conditions. Maddux et al. (1988) showed that exposure of spawning redds for more than 10 hours resulted in near total mortality of eggs.

Maddux et al. (1988) reported that spawning conditions in the Glen Canyon reach varied from year to year. They suggested that available habitat for spawning (gravels) may be changing in quality as well as quantity. They speculated that, since the high flows of 1983-84, erosion of gravel bars may be decreasing the quality and quantity of available spawning habitat. Angradi et al. (1992) found that the density of redds on gravel bars was related to the size distribution of gravels. They also speculated that loss of finer gravels may be resulting in reduced area available for suitable spawning sites in the uppermost reaches of Glen Canyon, particularly since there are no sources to replenish those gravels.

Angradi et al. (1992) mapped redd sites on four spawning bars in the Glen Canyon reach. Their data suggest that at least 90 percent of the utilized spawning habitat was within the zone of potential daily fluctuation (minimum flows as low as 3,000 cfs) and, if used by trout, the spawn would likely fail. Actual minimums during peak trout spawning seasons could be as low as 1,000 cfs.

These redd sites mapped by Angradi et al. (1992) are used as the indicators of effects on natural reproduction and recruitment in the reach between Glen Canyon Dam and the Paria River (the Lees Ferry fishery). The proportion of redds that would not be exposed (expressed as a

percentage) is used as the indicator. Ultimately, this proportion may determine whether the fishery must be maintained by stocking or could become self-sustaining (a condition desired by the angling public).

Downstream Reproduction and Recruitment

While the trout in Glen Canyon spawn in the main channel, it is assumed that downstream populations in Grand Canyon are largely maintained by tributary spawning. It is unknown whether main channel spawning significantly contributes to the population.

Tributary populations may have persisted for many years with limited use of the main channel. NPS and the U.S. Forest Service began stocking tributaries in the 1920's (Carothers and Minckley, 1981), and trout use of the mainstem was likely limited in summer months when water temperatures were unsuitable. Tributary populations have persisted without augmentation since stocking ended in 1964. Accessibility to tributaries is the prime issue for maintaining these populations. It is assumed that trout access has been sufficient under pre-1989 operational criteria, since trout dominate in these upper river reaches. Only extremely low flow in the mainstem, especially when coupled with low discharge from the tributary, would preclude its use.

Growth and Condition

Trout tend to be opportunistic feeders and often consume foods based on their size. In Glen and Grand Canyons, trout fry appear to be rather dependent on zooplankton in the mainstem (Haury, 1988; Maddux et al., 1988). Adults, on the other hand, feed on chironomid midge larvae, *Cladophora*, *Gammarus*, and decaying organic material. Fish material appeared in less than 1 percent of stomach samples (Maddux et al., 1988).

Rainbow trout usually are not considered herbivores, but some researchers have indicated that the occurrence of *Cladophora* in their stomachs is no accident, or at least that they have benefited considerably from consuming it. It can be argued that *Cladophora* is consumed coincidentally when trout forage for bottom dwelling invertebrates like *Gammarus*. It also has been argued that trout benefit directly from feeding on *Cladophora* as well as indirectly by consuming the invertebrates that depend upon it (Pinney, 1991). Montgomery et al. (1986) and Leibfried (1988) proposed that the high fat content of the diatoms encrusting *Cladophora* provide a ready energy source and may be partially responsible for the enhanced growth of trout in the tailwater area. The amount of *Cladophora* in the diet of adult rainbow trout generally declines from upstream populations at Lees Ferry to downstream populations in the lower Grand Canyon, which probably reflects availability (Maddux et al., 1988). The aquatic food base is used as the indicator for growth and condition of trout.

VEGETATION

Plant communities found in northcentral Arizona reflect the influences of climate, topography, soil, and elevations that characterize the area. For example, the uplands surrounding Grand Canyon support a unique blend of plants influenced by three adjacent deserts: the Mohave to the west, the Sonoran to the south, and the Great Basin to the east and north (Carothers and Brown, 1991). However, the Colorado River and operation of Glen Canyon Dam have little effect on the majority of plant life surrounding Grand Canyon. The river, as influenced by dam operations, affects a narrow band of vegetation along the river corridor known as the riparian zone. The riparian zone will be the focus of this discussion and chapter IV analyses.

Riparian Vegetation

Plant communities affected by releases from Glen Canyon Dam exist in a restricted zone at the juncture between the river's aquatic communities and upland plants adapted to desert conditions. Riparian zones are supported by inflowing water—either perennial, intermittent, or ephemeral—and occur in a continuous area

inhabited by aquatic through semiaquatic, riparian, semiriparian, to upland vegetation (Johnson and Lowe, 1985). There is a dynamic interaction between water and plants in the riparian zone: the availability of water supports plants that could not otherwise survive in a desert climate, and the type of vegetation that survives reflects the water regime that supports it.

Thick growth and the variety of plant species present in the riparian zone provide a structural diversity that makes these areas some of the most important wildlife habitat in the region. Riparian vegetation supplies food and cover for abundant insects emerging from the river, as well as its own resident invertebrate populations. These resources, in turn, support numerous mammals, birds, reptiles and amphibians, and other invertebrates (Carothers and Brown, 1991). Vegetation may trap sediment during high flows, and nutrients within the sediment become available for plant growth. Various plants in the riparian zone and many of the animals supported by it are important to Native Americans.

Because of the dynamic interaction between riparian vegetation and water availability, changes in dam operations that change specific water release patterns would be expected to affect the abundance and distribution of plants. These linkages—and anticipated changes—form the basis of analyses in the remainder of this document. However, because of the variety of plants growing in the riparian zone and their differing water requirements, a comprehensive evaluation of the effects of all alternatives on all plants is beyond the scope of the report. Therefore, two plant groups were selected to serve as indicators of riparian vegetation for detailed evaluation: woody plants (trees and shrubs) and emergent marsh plants (cattails and others). The following discussion explores existing conditions and how they reflect the predam environment and current dam operations.

Woody Plants

Plants in this group occur throughout the riparian zone from the dam to Separation Canyon (although data are available only to Diamond Creek). However, predam flows and postdam discharges have created conditions that define two subzones of vegetation: the OHWZ and the NHWZ (figure III-30). Each zone has its own water-dependent characteristics. Woody riparian plants also are associated with Lakes Powell and Mead and, because dam operations can affect this vegetation, are discussed below.

Old High Water Zone. Vegetation found within the OHWZ reflects historic and current regional climates and the influences of the high water stage of unregulated flows. Before Glen Canyon Dam, floodflows regularly scoured most vegetation from the river's banks up to an elevation about equivalent to the 100,000-cfs stage (Brian, 1987). The OHWZ developed above the scour zone from a stage equivalent to about 123,000 cfs and in some places extended up the bank to about 300,000 cfs (Stevens and Ayers, 1993). Thus, plants that can withstand conditions created by periodic flooding characterize the OHWZ. Dominant plants include netleaf hackberry in the upper reaches of Marble Canyon and other sites and honey mesquite and catclaw acacia in the lower reaches of the river.

There are an estimated 1,870 acres of vegetation in the OHWZ (Stevens, written communication, 1992). The exact relationships between the postdam river and the OHWZ are not clear. Some believe that without periodic inundation, plant germination in the OHWZ is limited, and growth of established plants is affected (Anderson and Ruffner, 1987). However, mesquite and acacia (including young plants) can be found growing at sites well-removed from the influences of river flooding. Age of plants may also play a role; plants in the OHWZ are long-lived, with some trees aged at several hundred years old (Hereford, verbal communication, 1992).

The OHWZ may be declining in some areas. Dying trees are evident along some river reaches. Mesquite appears to be less drought resistant than acacia, and the latter may become the dominant tree in the OHWZ (Anderson and Ruffner, 1987). Reduced flood frequency (a change in water regime) has permitted upland plants to move into some OHWZ areas. Common upland plants

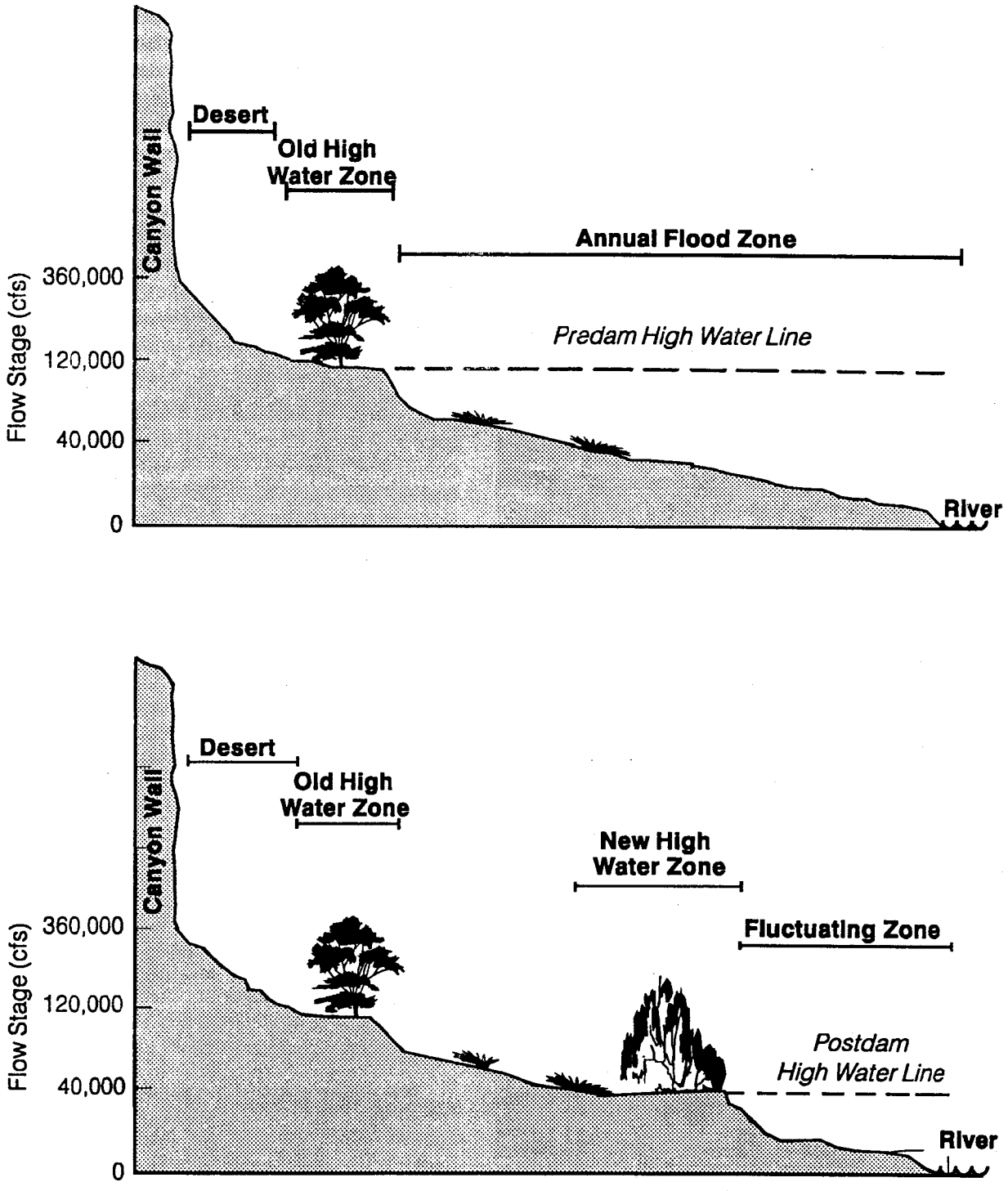

Figure III-30.—Grand Canyon riparian zone, predam (before 1963) and postdam (after 1963).

adjacent to or moving into the OHWZ include barrel cactus below RM 26, brittle bush below Marble Canyon, creosote bush and ocotillo below Havasu Creek, and cholla cactus below Lava Falls (Carothers and Brown, 1991).

New High Water Zone. Before construction and operation of Glen Canyon Dam, little vegetation grew in the scour zone below the OHWZ. After the dam controlled annual spring flooding, additional vegetation began to develop near the river below the OHWZ. From 1963 to 1980, as the dam filled, a zone of vegetation developed that was characterized by high densities near the high water stage of the dam-regulated river (Carothers et al., 1979). This vegetation developed rapidly and has become known as the new high water zone. Between 1965 and 1973, vegetation at selected sites increased at a rate of one-half acre per river mile per year (Pucherelli, 1986). Between 1973 and 1980, the rate of increase slowed to one-fourth acre per mile per year.

The NHWZ exists in the predam scour zone (figure III-30), between the discharge stages of about 22,000 to 40,500 cfs (Stevens and Waring, 1986). Common woody plants in this zone include both native and non-native species: seep-willow, arrowweed, desert broom, coyote willow, and tamarisk. Tamarisk, a non-native tree common throughout the Southwest, is the dominant woody plant in the NHWZ. Mesquite and other plants have moved into the NHWZ from the OHWZ.

Vegetation occupies approximately 1,320 acres in the NHWZ (Stevens, written communication, 1992). Woody riparian vegetation is not continuous along the river's banks throughout the canyon. Rather, stands of dense vegetation are found on sediment deposits associated with debris flows from tributaries or on lateral margin deposits between rapids. Between sediment deposits, scattered plants grow between rocks and boulders. In many locations, vertical rock walls confine the river and support no vegetation. Between Lees Ferry and Diamond Creek, less than half the riverbank miles support dense riparian vegetation.

Floodflows.–Riparian systems change as the water conditions that bound them change. The development of riparian vegetation in the NHWZ that began with the construction of Glen Canyon Dam was interrupted by high floodflows in 1983-86. In 1983, flows in excess of 90,000 cfs removed more than 50 percent of the plants at sample sites below the 60,000-cfs stage by either scouring, drowning, or burial beneath newly deposited sediments (Stevens and Waring, 1986).

Different plants are affected differently by high discharges. Species with deep taproots, such as acacia, mesquite, and tamarisk, are resistant to scouring, and losses ranged from 0 to 20 percent (Stevens and Waring, 1986). In contrast, high scouring losses (68 to 100 percent) were experienced by shallow-rooted clonal species such as coyote willow, arrowweed, giant reed, cattail, and bulrush. Willow, acacia, tamarisk, and arrowweed were resistant to drowning, while mesquite (50-percent loss), *Brickellia* spp. (62-percent loss), *Baccharis* spp. (64- to 79-percent loss), *Aplopappus* spp. (83-percent loss), and desert-adapted species drowned from inundation. Species tolerant of burial included tamarisk and clonal forms such as horsetail, giant reed, willows, camelthorn, aster, and arrowweed. Burial-intolerant species included mesquite, acacia, *Baccharis* spp., *Brickellia* spp., or desert plants. The riparian zone is a dynamic system, and Stevens and Ayers (1991) estimate that levels of riparian vegetation before interim flows were at 75 percent of 1982 levels.

Daily Flows.–While major flood events cause a temporary rearrangement of plant communities, daily release patterns dictate stability of sediment deposits and ultimately the area that will be occupied by riparian vegetation. Thus, daily fluctuating releases from Glen Canyon Dam influence expansion of vegetation from the NHWZ to sites at lower elevations. Fluctuating releases wet a large area that encourages seed germination, but recurring changes in river stage uproot seedlings before they can become established in sandy substrates. Tamarisk has been successful in expanding into some cobble bars disturbed by the flood releases of 1983-86 (Stevens and Waring, 1986).

Daily fluctuations not only affect area coverage of vegetation but also species composition to some degree. At many sites, tamarisk marks the 30,000-cfs stage—unable to expand to higher elevations without the disturbances of higher flows and unable to expand to lower elevations because of daily fluctuations. Sediment deposited by the high flows of 1983 is no longer wetted and is being colonized by coyote willow and arrowweed via rhizomes or underground running shoots from adjacent stands.

Plant species composition also depends on location in Grand Canyon. River elevation decreases almost 2,000 feet from Lees Ferry to Lake Mead, and the accompanying climatic changes affect plant community composition. For example, coyote willow is more common in the upper canyon, while arrowweed and horsetail are more common in the lower canyon. While various herbaceous plants form a ground cover near the high water stage below woody plants in the upper canyon, bermuda grass becomes the dominant ground cover at many sites below Havasu Creek.

Lakes Powell and Mead. Woody riparian vegetation also is associated with Lakes Powell and Mead. Lake levels have declined since the high floodflows of 1983-86 because of a regional drought. Riparian vegetation has increased on sediment exposed by declining water levels, and woody vegetation has become abundant below Separation Canyon into Lake Mead.

Emergent Marsh Plants

Common emergent marsh plants found in the study area include cattails, bulrushes, and giant reed. Another plant—horsetail—is not generally considered emergent marsh vegetation but is included in this discussion because it develops and grows under conditions similar to the other species listed. These conditions include a reliable water source and sediment properties found only at certain sites.

Deposits containing clay/silt sediments are necessary for development of emergent marsh vegetation (Stevens and Ayers, 1993). Low water velocity sites, such as eddies and return-current channels along the river (see figure III-16) and the deltas of Lakes Powell and Mead, permit clay/silt particles to settle from suspension. These deposits provide a higher quality substrate for seed germination and seedling establishment than underlying sand because of their greater nutrient levels and moisture-holding capacity. With an appropriate water regime, these are the sites that support emergent marsh vegetation.

Marsh plants were selected as one of the indicators of riparian vegetation because their requirements place them between the aquatic and terrestrial systems at the aquatic end of the riparian zone. Together with woody plants (which require drier conditions), these indicators are assumed to represent the range of riparian system responses to dam operations.

Marsh Plants Along the Colorado River. Patches of marsh vegetation can be found in backwaters, channel margins, seeps and the mouths of tributary streams, and in other isolated sites within the fluctuating zone located between the NHWZ and the minimum discharge stage. Prior to closure of Glen Canyon Dam, annual floodflows prevented the establishment of marsh plants along the Colorado River in Grand Canyon (Stevens and Ayers, 1993). By 1976, 65 distinct sites supported about 12 acres of marsh vegetation. Further expansion occurred until 1983-86, when floodflows eliminated cattails and bulrushes from all but 17 sites.

Stevens and Ayers (1991) identify two types of marsh plant associations. Wet marsh plants include cattails, bulrushes, and some less common emergent plants. These associations develop on sediment deposits containing about half clay/silt and half sand, at sites between 10,000- and 20,000-cfs stages that are inundated once every 1.1 to 2.5 days (figure III-31). Patches of dry marsh plants (horsetail, giant reed) occur between discharge stages of about 20,000 to over 31,500 cfs that are inundated once every 3 days.

Emergent marsh plants commonly occur in small patches along the river between the dam and Lees Ferry (Stevens and Ayers, 1991). The average size ranges from 0.05 (dry) to 0.1 (wet) acre, with the largest (Cardenas Marsh), just over 1 acre in size.

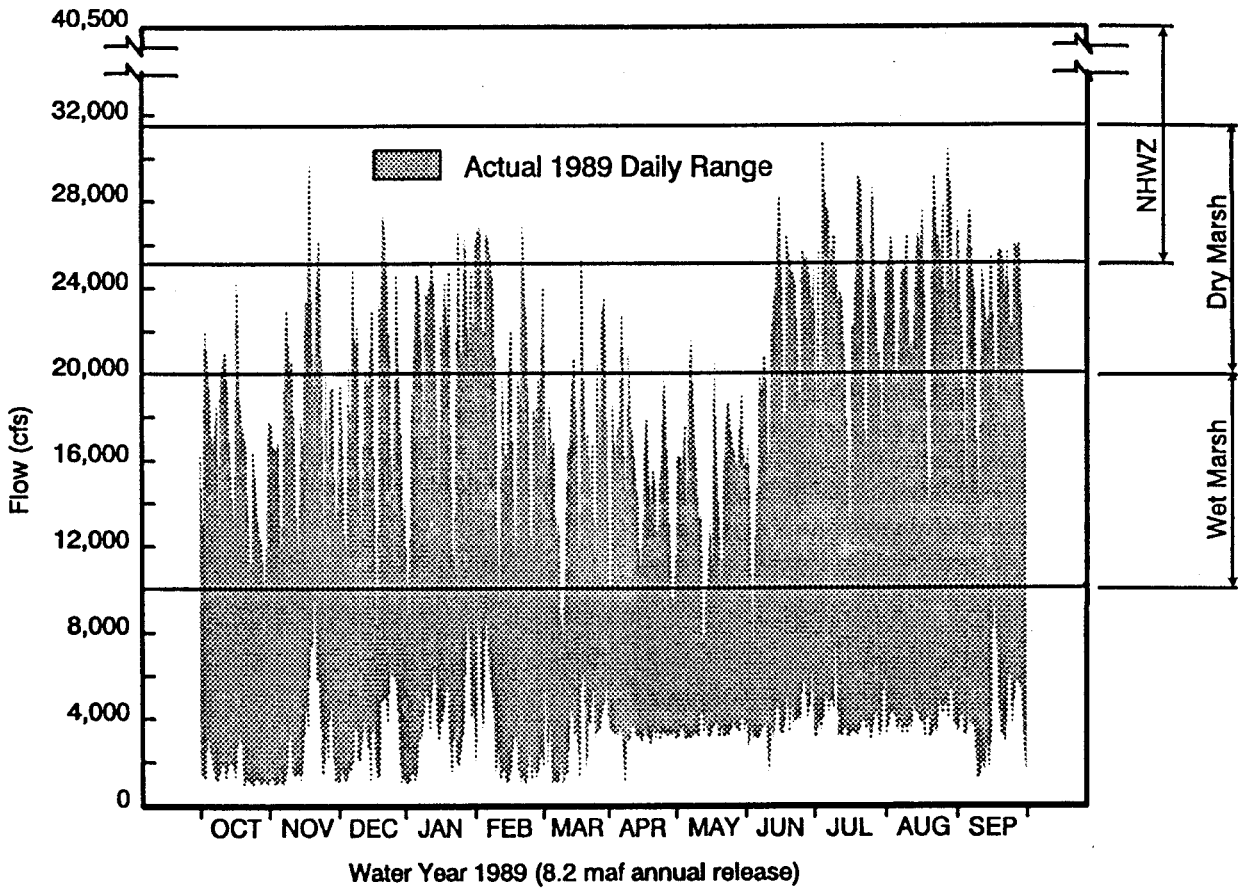

Figure III-31.—Wet marsh, dry marsh, and new high water zone plants occupy flow-stage bands defined by frequency and duration of inundation.

The aggregate acreage of emergent marsh plants along the Colorado River between the dam and Diamond Creek is 62 acres (19 acres of wet and 43 acres of dry marsh plants).

Marsh Plants Associated With Lake Mead. As with woody plants, emergent marsh vegetation is associated with Lake Mead and has increased in coverage since the high flows of 1983-86. Lake Mead's delta supports hundreds of acres of cattails and bulrushes. Although no data are available, it is assumed that these stands of vegetation have the size, continuity, productivity, and other properties necessary to function as true marshes.

WILDLIFE AND HABITAT

Wildlife is both diverse and abundant along the river corridor through Glen and Grand Canyon. Riparian vegetation, which developed along the river after construction of Glen Canyon Dam, plays an important role as habitat to support this diversity and abundance. No detailed survey data prior to dam construction are available, but it is assumed that wildlife inhabiting the river corridor were species characteristic of the adjacent upland desert, tributaries, and OHWZ communities. The densities of some species in the riparian zone today are among the highest recorded anywhere.

It is reasonable to assume that, as riparian vegetation increased, wildlife also increased to the levels observed today.

Riparian vegetation, and particularly that in the NHWZ, is among the most important wildlife habitat in the region. The structural diversity of the plant species and thick growth found in the riparian zone provides many habitat resources in a relatively small area. Riparian plants provide food and cover for insects emerging from the river, as well as providing habitat for its own resident invertebrate populations. The plants, insects, and other resources found in the riparian zone, in turn, support numerous mammals, birds, reptiles and amphibians, and other invertebrates.

Wintering waterfowl found along the river corridor cannot be directly linked to riparian vegetation, but they are attracted to and use the clear open water of the Colorado River within Glen and Grand Canyons. Although no predam survey data are available, the turbid river water was probably not very attractive to waterfowl. Dam construction resulted in clear, cold water that now supports an abundant green alga, *Cladophora glomerata*, and the aquatic food chain associated with it. Increased waterfowl numbers are probably a response to this increased aquatic productivity (Stevens and Kline, written communication, 1991).

The variety of animals present in the river corridor, their habitats, and how they use their habitats result in a complex system that would be difficult to evaluate in detail. However, like other resources in the study area, this system is linked to the river and ultimately to Glen Canyon Dam operations. These linkages and anticipated changes form the basis for analyses in the remainder of this document. Two resources were selected for detailed evaluation to serve as indicators of wildlife: riparian habitat (woody and emergent marsh plants), to represent terrestrial wildlife, and the aquatic food base, to represent wintering waterfowl requirements. The following discussion explores existing wildlife and habitat and how they reflect predam conditions and dam operations.

Riparian Habitat (Woody and Emergent Marsh Plants)

Mammals

Some 26 species of mammals are considered uncommon to abundant along the Colorado River corridor in Grand Canyon (Carothers and Brown, 1991). Of these species, only the deer mouse depends directly on the riparian zone for its existence. Deer mice were not found along the river prior to construction of Glen Canyon Dam. Riparian vegetation may have provided a competitive edge for deer mice over cactus mice along the river's banks. Both the brush mouse and pinyon mouse have increased in numbers since closure of the dam and subsequent development of the NHWZ. Small mammals use all types of vegetation, from dense patches of marsh plants to scattered desert shrubs.

The beaver is a large aquatic rodent that lives in dens in stable deposits above the fluctuating zone and feeds on riparian vegetation. Although the river corridor through Grand Canyon may not appear to be beaver habitat, Stevens (written communication, 1992) developed a conservative 1991 estimate of 200 beavers between Lees Ferry and Diamond Creek (225 miles). Beavers can affect plant species composition and coverage by their feeding activities. Cuttings and drag marks from these animals are common on beaches supporting stands of coyote willow.

Six bat species are uncommon to abundant along the river corridor (Carothers and Brown, 1991). While these species also inhabit desert habitats, they may be attracted to the river corridor by the insects associated with the river and riparian vegetation. Bats are important prey for peregrine falcons (B.T. Brown, 1991b).

There is one record of the spotted bat in the river corridor. This species is mentioned here because it is a candidate species under the Endangered Species Act. Very little is known about the spotted bat or its habitat requirements. The single record indicates that it is rare, and this species will not be treated in detail in this document.

Ringtail and the western spotted skunk are among the most common small mammals in the study area. These species may have become more abundant since construction of the dam. Whether riparian vegetation has contributed to this increase or human use at beach campsites has increased their food supply is unknown (Carothers and Brown, 1991).

Desert bighorn sheep and mule deer are the largest mammals that use sections of the river corridor. Bighorn sheep come to the river to drink and feed during the heat of summer (Carothers and Brown, 1991). Although rapidly increasing discharges may occasionally strand individual animals, the size, strength, and mobility of these two species make it unlikely that river discharge causes direct effects.

Birds

The importance of riparian vegetation as wildlife habitat, specifically in the NHWZ, is exemplified by bird use. Some 303 species of birds have been recorded in the Grand Canyon region, with 250 (83 percent) of these in the river corridor (Johnson, 1991). Most birds use the corridor as a travel lane through the desert and are not affected by dam operations. However, birds that nest in the riparian zone along the river corridor are directly and indirectly affected by flows.

Some 48 species of birds nest along the river (modified from Carothers and Brown, 1991). Fifteen species nest in both the OHWZ and NHWZ, with an additional 14 species nesting exclusively in the NHWZ (figure III-32). One species nests primarily in the OHWZ. The number of nests at some sample sites in the riparian zone exceeded densities comparable to 800 pairs per 100 acres, among the highest ever recorded in North America (Brown and Johnson, 1988). Bell's vireo, summer tanager, hooded oriole, and great-tailed grackle have expanded their nesting ranges into Grand Canyon in response to riparian vegetation development (Carothers and Brown, 1991).

Riparian vegetation supplies both cover and food to birds and to a principal prey: insects. Of the 30 bird species that nest exclusively in the OHWZ, NHWZ, or both, 13 are insectivors; and at least 10 more bird species feed insects to their young. Other species that may not nest in riparian vegetation—such as phoebes, swifts, and swallows—feed on the insects associated with this zone.

Little direct effect has been recorded on birds nesting along the river corridor under historic dam operations. Bird populations were studied during the flood years of the 1980's when segments of riparian vegetation were inundated for long periods. Brown and Johnson (1988) recorded only one nest lost at flows up to 31,000 cfs. At higher discharges, bird nests located near water or on the ground risk inundation. Discharges of 40,000 cfs inundated 90 percent of common yellowthroat nests. Above 40,000 cfs, nests of Bell's vireo, yellow-breasted chat, black and Say's phoebe, and violet-green swallow were affected.

Mallards nest in dense vegetation—such as patches of emergent marsh plants—above the high water stage. Dense vegetation provides cover and abundant insects for foraging young. Mallard pairs were observed in almost every large eddy in Marble Canyon and upper Grand Canyon reaches in the summer of 1991 (Stevens, written communication, 1992).

Vegetation within the riparian zone is not continuous but rather occurs in disconnected blocks or patches. Factors that affect the patch sizes of vegetation—such as disease, fire, beach erosion, or colonization of barren sites—can indirectly affect habitat use by breeding birds. For example, patches of vegetation in the NHWZ must be at least 1.2 acres in size before black-chinned hummingbirds will use them for nesting (B.T. Brown, 1991c). Habitat patch size also is important to other species. Factors that decrease patch size would limit subsequent habitat use, while factors that permit increases in area would promote increased use by some nesting birds.

Amphibians and Reptiles

Some 27 species of amphibians and reptiles (herpetofauna) inhabit the river corridor

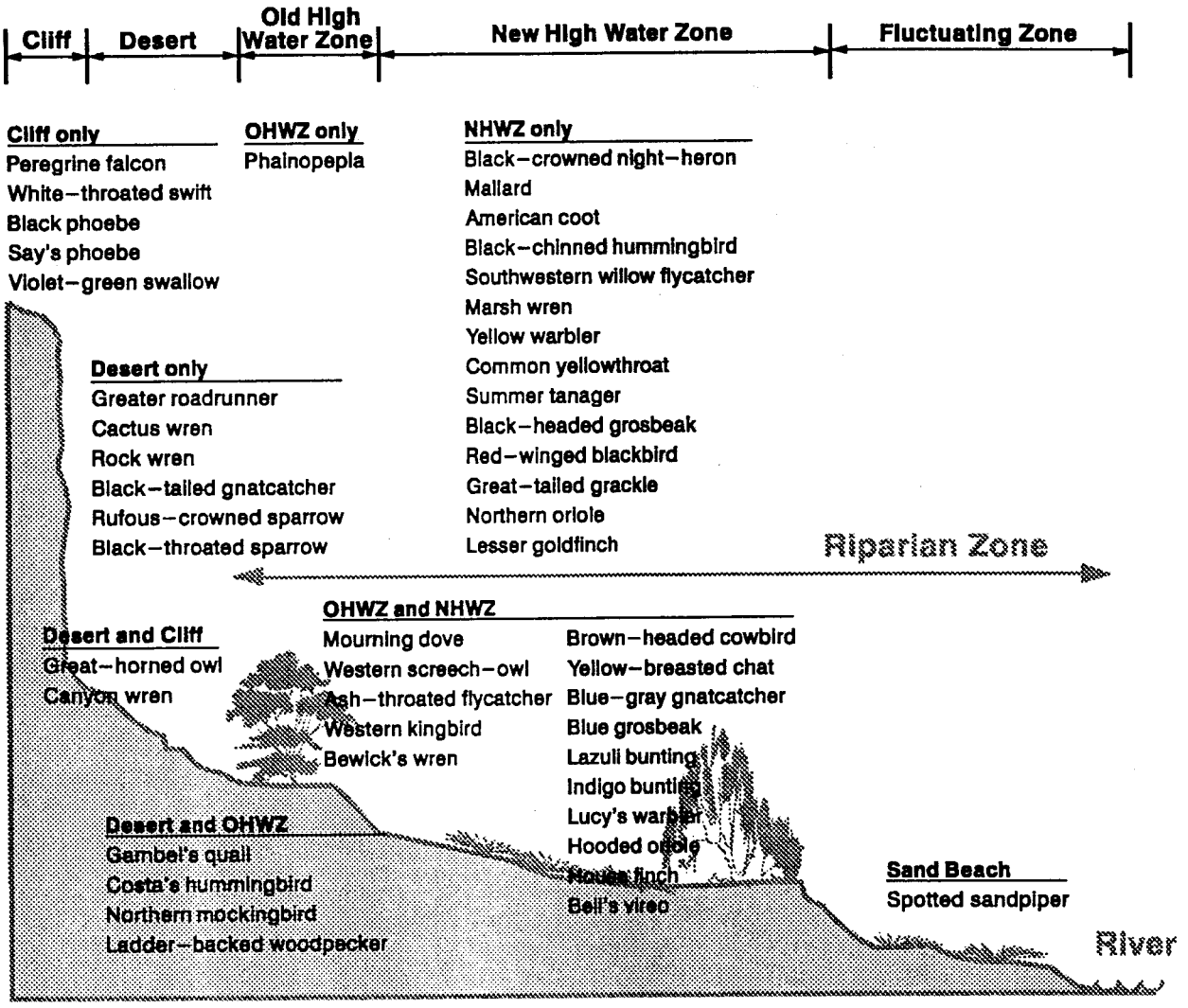

Figure III-32.—The importance of riparian vegetation as wildlife habitat is exemplified by nesting birds. The majority of birds nesting along the river corridor (30 to 48 species) nest in riparian vegetation.

(Carothers and Brown, 1991). In contrast to birds, only three species—Woodhouse's toad, leopard frog, and the desert banded gecko—are restricted to riparian vegetation. Although survey data are limited, the leopard frog is considered very rare in Grand Canyon. Recent sightings are limited to Cardenas Marsh (Miller et al., 1982) and Glen Canyon above Lees Ferry (Pinnock, verbal communication, 1993). Woodhouse's and red-spotted toads are common campsite visitors. The desert banded gecko is also considered rare (Carothers and Brown, 1991), but little is known about this nocturnal lizard in Grand Canyon (Miller et al., 1982). Most of the remaining species use both upland desert and riparian sites, and 10 of these species are considered common to abundant (Carothers and Brown, 1991). The densities of some species indicate the importance of the riparian zone to this group of wildlife.

Specific sites within the NHWZ, including the interface between the water and exposed sediment

and open tamarisk sites, support lizard densities equal to or higher than any other sites reported in the Southwest (Warren and Schwalbe, 1988). The river is the source of abundant invertebrate food, while riparian vegetation—together with various other substrates including cliff faces—provides structural diversity. Together, these features create habitat conditions for some species of herpetofauna that may be unique in southwestern riparian zones.

While mammals and birds use riparian vegetation primarily for cover and secondarily for insect food, amphibians and reptiles focus their feeding activities on the many insects associated with riparian vegetation (Carothers and Brown, 1991). The importance of insects to herpetofauna is illustrated by the distribution of four common species: the side-blotched, the western whiptail, the desert spiny, and the tree lizard. Individuals of these species are most abundant within 16 feet of the water's edge, moderately abundant in the NHWZ and OHWZ, and least abundant at upland sites adjacent to the riparian zone (Warren and Schwalbe, 1988).

The NHWZ fluctuating zone is a particularly important source of food. The western whiptail commonly feeds in the fluctuating zone on harvester ants, stranded *Gammarus*, and black flies (Carothers and Brown, 1991). Warren and Schwalbe (1988) observed eight western whiptails and five desert spiny lizards feeding along a section of shoreline at Cardenas Marsh. Some species select specific substrate within the riparian zone. For example, side-blotched lizards are most commonly observed in open areas with rocks or bare soil, western whiptails on bare soil or litter, desert spiny lizards on large boulders or large tree trunks, and tree lizards on vertical cliff faces along eddies and quiet shorelines just above the splash zone (Warren and Schwalbe, 1988).

Numbers of lizards observed in the NHWZ were lowest in dense tamarisk sites (Warren and Schwalbe, 1988). Along the Gila River—a similar desert habitat with dense tamarisk—only desert spiny and tree lizards were captured in dense tamarisk (Jakle and Gatz, 1985). Jakle and Gatz speculated that dense stands of tamarisk do not provide suitable habitat for lizards.

Terrestrial Invertebrates

Invertebrates play a major role in both aquatic and terrestrial food chains in Grand Canyon. Some insects hatching and emerging from the river may swarm into the NHWZ and land on riparian vegetation, rocks, and other substrates, supplying abundant food for various forms of mammals, birds, and herpetofauna. Vegetation within the riparian zone also supports resident insect populations that are independent of the river. To date, several thousand species of insects, representing 260 families, have been identified along the river corridor (Stevens and Waring, 1986). Spiders, scorpions, and other invertebrates also are present in the varied substrates of the riparian zone.

Aquatic/Aerial Forms. The Colorado River mainstem supports a relatively low diversity of invertebrates, but these few species have high populations and produce a high biomass (see discussion of macroinvertebrates under FISH in this chapter). In contrast, the tributaries support high species diversity, with each tributary and spring supporting a different assemblage of species. Chironomid midges, simuliid black flies, and amphipod crustaceans dominate the aquatic food chain in the river (Carothers and Brown, 1991).

Species that develop in the clear, cold river water and then emerge to live in the air above are often important in terrestrial food chains. For example, black flies develop as larvae attached to underwater rocks. Instead of emerging directly from the water as adults like chironomid midges, black flies must first reach land and dry their wings (Carothers and Brown, 1991). These vulnerable emerging flies are an important source of food for numerous species that forage in the zone of fluctuating discharge.

Adult chironomid midges are a significant food resource available to predacious insects, amphibians, reptiles, and birds in this system (Stevens and Waring, 1986). Following emergence, chironomids prefer to alight on willows rather than on tamarisk. Adult chironomid populations were lowest during years of high flood discharges and large fluctuations.

Leibfried and Blinn (1987) noted a lack of invertebrates at sample sites exposed to fluctuating flows. More recently, Blinn et al. (1992) found a total of only 33 invertebrates in 900 samples from 10 sites in the fluctuating zone between Lees Ferry and Diamond Creek.

Ground-Dwelling Forms. Another group of insects important in terrestrial food chains are species that live just below or on the ground. One of these species best known to campers is the harvester ant. Before Glen Canyon Dam, annual flooding removed colonizing harvester ants from the scour zone. Populations rose to 2.4 nests per 100 square yards after closure of Glen Canyon Dam but were reduced to predam levels by the 1983-86 floods (Carothers and Brown, 1991). Current population levels have stabilized at about 0.35 nest per 100 square yards. Harvester ants feed on vegetation or other insects, human food debris, and black flies. They are in turn fed upon by predacious insects, herpetofauna, birds, and mammals.

Vegetation-Using Forms. Although most terrestrial insects use plants to some extent, several forms exhibit important relationships with riparian vegetation. While tamarisk is the most abundant woody plant along the Colorado River in Grand Canyon, it supports only four or five species of insects. Among these are leafhoppers and armored scales restricted to tamarisk, a lady bug that preys on the armored scales, and Apache cicadas (Carothers and Brown, 1991). In contrast, coyote willow—second only to tamarisk in abundance—supports many different species of insects. Tamarisk produces a much greater amount of insect biomass primarily due to large outbreaks of leafhoppers (Carothers and Brown, 1991). Leafhopper outbreaks provide food that may be used by native predacious insects, amphibians and reptiles, birds, and mammals.

The insect community continues to develop as riparian vegetation becomes established. Tributaries support different insect species than the river corridor and may serve as population reservoirs for mainstem colonization.

Wintering Waterfowl (Aquatic Food Base)

The numbers of waterfowl using Grand Canyon increase in late November, peak in late December and early January, and then decrease in February, March, and April (Stevens and Kline, written communication, 1991). During peak winter concentrations in 1990-91, some 19 different species of waterfowl used the river between Lees Ferry and Soap Creek at a density of 136 ducks per mile. An average density of 18 ducks per mile occurred over the entire upper Grand Canyon (RM 0-77). It is assumed that the birds are attracted to and use the river because of the open water and abundant food resources available.

No specific information on feeding is available for wintering waterfowl in Grand Canyon. However, the diets of individual species are well known from other studies and indicate that foods taken from the river would range from plants through invertebrates to small fish. The variety and abundance of waterfowl using the river during winter indicate that a productive aquatic system exists below the dam. As described in the section on aquatic resources under FISH in this chapter, this system is supported by clear, cold releases from the dam and is based on the linkages between *Cladophora*, diatoms, *Gammarus*, and larval insects.

ENDANGERED AND OTHER SPECIAL STATUS SPECIES

The Federal endangered species considered in this report include the humpback chub, razorback sucker, bald eagle, peregrine falcon, and Kanab ambersnail. The southwestern willow flycatcher has been proposed for listing as endangered, and the flannelmouth sucker is a candidate species being considered for listing. Other Arizona species of concern in Grand Canyon are the southwestern river otter, osprey, and belted kingfisher.

An "endangered species" is defined as a species in danger of extinction throughout all or a significant portion of its range. Candidate species include category 1—a species for which there is substantial information to support listing as threatened or endangered—and category 2—a species for which some information indicates that listing is possibly appropriate, but biological data on vulnerability and threat are not currently available.

Endangered Species

Humpback Chub

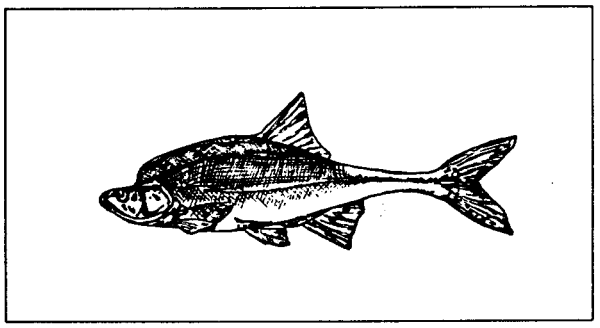

The humpback chub evolved in the Colorado River system 3 to 5 million years ago but was not described as a species until 1946 (Miller, 1946). It was on the original 1967 Federal list of endangered species and remains endangered today. The Grand Canyon population of humpback chub is considered especially important to the recovery of the species (U.S. Fish and Wildlife Service, 1990b).

In 1978, a FWS biological opinion found that Glen Canyon Dam operations had an adverse affect on essential humpback chub habitat and were jeopardizing the continued existence of this species by limiting its distribution and population size. The opinion also stated that dam operations were modifying major portions of humpback chub and Colorado squawfish habitat and were limiting recovery of both species. A jeopardy biological opinion was not included for the Colorado squawfish since it was considered extirpated from Grand Canyon in 1978 and remains in that status today. The opinion suggested Reclamation fund long-term studies on:

- Impacts of warming the release water
- Ecological needs of endangered species below Glen Canyon Dam
- Reducing known factors constraining humpback chub populations
- The relationship between mainstem and tributary habitats

Following GCES Phase I, Reclamation in 1987 requested formal consultation on the existing operation of Glen Canyon Dam. A draft biological opinion was prepared but not made final. Discussions between FWS and Reclamation resulted in an agreement for Reclamation to fund seven conservation measures that would identify actions to assist in removing jeopardy for the humpback chub. AGFD, FWS, Hualapai Tribe, NPS, Navajo Nation, and Reclamation have been working cooperatively to implement the conservation recommendations.

With the announcement of the preparation of this EIS, FWS recommended that a biological opinion, including the seven conservation measures, be prepared for the preferred alternative. The draft biological opinion was submitted to Reclamation in October 1993. The preferred alternative was revised to be consistent with the reasonable and prudent alternative contained in the draft biological opinion. Comments on the draft EIS and the draft biological opinion led to further refinements of both documents. FWS issued a final biological opinion with a jeopardy finding for humpback chub and razorback sucker (see chapters IV and V). The final reasonable and prudent alternative can be found in attachment 4.

Information on designation of critical habitat for the humpback chub is included in the next section on the razorback sucker. Humpback chub habitat requirements and general biology are described in the FISH section of this chapter.

Razorback Sucker



The razorback sucker was listed as an endangered species throughout its range on October 23, 1991 (U.S. Fish and Wildlife Service, 1991b). Specific habitat requirements for the species are not well known and are the subject of several research programs. However, two major causes for its decline throughout its range were cited in the listing rule:

1. Modification of the natural riverine habitats (including impoundment of rivers), modification of historic hydrologic patterns, and cold water from bottom release dams

2. Predation by and competition with non-native fish introduced into the razorback's native range

FWS has completed the process of determining critical habitat for all of the "big river" endangered fish species. Critical habitat is defined by the Endangered Species Act as habitat containing the physical and biological features essential to the conservation of a listed species and may include occupied or unoccupied habitat. A proposed rule was published in January 1993 and the final rule in March 1994. Critical habitat for the humpback chub includes the lower 8 miles of the LCR and Colorado River from RM 34 to RM 208. For the razorback sucker, critical habitat includes the Colorado River from the confluence with the Paria River (RM 0) to and including Lake Mead.

The limited information on razorback sucker habitat requirements is presented in the FISH section of this chapter.

Bald Eagle



The bald eagle was listed as endangered in 1978 and retains that status in 42 states. On July 12, 1994, FWS proposed to reclassify the bald eagle as threatened.

The Colorado River corridor through Grand Canyon is used by migrating bald eagles in the winter. While eagles are capable of taking fish from a river system with characteristics identical to the Colorado River before Glen Canyon Dam, they were not often observed in Grand Canyon until after the rainbow trout fishery was established. Eagles were first recorded in the winter of 1985-86 (4 birds) and have increased to a high of 26 birds counted in a single day at Nankoweap Creek in the winter of 1989-90. Some 70 to 100 bald eagles moved through the area in February and March of 1990 (National Park Service, 1992). Bald eagle use of the river corridor is opportunistic and currently concentrated around Nankoweap Creek, where the birds exploit an abundant food source in the form of winter-spawning trout.

Use of the river by eagles may increase and eventually expand to other locations. For example, bald eagles are regularly located along the river corridor above the LCR and occur around Lake Powell (National Park Service, 1992).

Bald eagles have been recorded wintering on Lake Powell in numbers ranging from 30 to 50 individuals since the early 1980's (Stevens, written communication, 1993). They are present from November through March, apparently using the recreation area both as a migration route and as a winter stopover.

Eagles eat trout stranded in isolated pools along the river near the creek mouth, but the main feeding activity is in Nankoweap Creek itself (National Park Service, 1992). Eagles appear to shift foraging strategies in response to food availability. At low riverflows, foraging is concentrated at the creek mouth and the lower 150 feet of stream. Bald eagle foraging locations appeared to be flow dependent. Increasing riverflows are directly related to an increase in bald eagle foraging attempts more than 150 feet above the creek mouth. However, the success rate for prey capture is the same at the creek mouth or 150 feet above it.

It appears that the number of eagles at Nankoweap Creek is related to the number of spawning trout. More than 500 trout have been recorded at Nankoweap Creek during recent years, with the spawning run peaking at 1,500 fish in 1990 (National Park Service, 1992). The number of trout attempting to ascend and spawn depends on the number of spawning trout in the river and conditions in Nankoweap Creek.

Eagle numbers at Nankoweap Creek were down in 1990-91, as were the numbers of spawning trout. Low discharges in Nankoweap Creek, low water temperature, and ice may have limited the number of trout attempting to ascend and spawn in the creek.

Peregrine Falcon



Peregrine falcons were listed as endangered in 1970 but have generally increased nationwide since the prohibition on use of certain pesticides.

Grand Canyon and surrounding areas support the largest known breeding population of peregrine falcons in the contiguous United States (Carothers and Brown, 1991). Between 1988 and 1990, 71 different breeding areas were identified in Grand Canyon National Park. Extrapolation estimates indicate that 96 pairs of peregrine falcon may exist in the study area (B.T. Brown, 1991b). The birds using Grand Canyon appear to be part of an increasing Colorado Plateau peregrine falcon population. For example, more than 60 territories around Lake Powell have been geographically defined and confirmed to be occupied, within which about 50 peregrine breeding areas have been specifically located (Stevens, written communication, 1993).

Although relationships are still under investigation, it is assumed that the peregrine falcon's success in the area is at least partially due to the abundant prey: violet-green swallows, white-throated swifts, several species of bats, ducks, and other prey. Prey species are plentiful because of large insect populations produced in the clear river water.

The relationships between aquatic productivity, insects, prey species, and peregrine falcons are largely speculative. No specific data are available that could be used to refute or confirm the above relationships, and no data are available on peregrine falcons in Grand Canyon before Glen Canyon Dam. Swifts and swallows make up a

significant part of the diets of peregrine falcons elsewhere in the Southwest where falcon densities are identical to those in Grand Canyon (Hays and Tibbitts, 1989; Tibbitts and Ward, 1990; Berner and Mannan, 1992). At those sites, surface water is often unregulated, limited (small perennial streams), or virtually absent (ephemeral streams).

Kanab Ambersnail

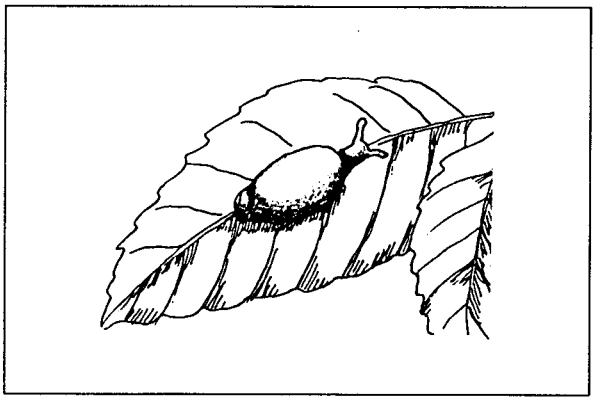

The Kanab ambersnail was designated an endangered species in 1992. Only three known populations exist—two near Kanab, Utah, and one in Grand Canyon on land around a perennial stream that plunges from the canyon wall to the Colorado River (Spamer and Bogan, 1993). Since the listing of this species in 1992, one of the Utah populations is believed extirpated.

The Kanab ambersnail is a terrestrial snail in the family Succineidae. It has a mottled grayish to yellowish-amber shell and lives in marshes and seeps located at bases of sandstone cliffs. Vegetative cover is necessary for this mollusk. Individuals in Grand Canyon are associated with cardinal monkey flower and water cress. The assumed habitat is a densely vegetated, wetted area of about 340 square yards. The availability of cardinal monkey flower or other vegetation and the presence of rock ledges influence the distribution of this species towards the river. Since implementation of interim flows in 1991, Kanab ambersnail habitat has increased down to an elevation equivalent to the 20,000-cfs river stage.

Other Special Status Species

Flannelmouth Sucker

The flannelmouth sucker is listed as a category 2 species under the Endangered Species Act. The species is found in the Paria and Little Colorado Rivers; Shinumo, Kanab, and Havasu Creeks; as well as various locations in the mainstem, especially western Grand Canyon (Arizona Game and Fish Department, 1993). Habitat requirements and general biology of the flannelmouth sucker are discussed in this chapter under FISH.

Southwestern Willow Flycatcher

Nesting pairs of the southwestern willow flycatcher in Grand Canyon increased following closure of Glen Canyon Dam. In the 1980's, the population along the Colorado River in Grand Canyon was believed to be no more than a few dozen pair but represented the largest population of willow flycatchers in Arizona (Unitt, 1987). Carothers and Brown (1991) attribute this response to increases in riparian vegetation following reduced high flood discharges.

In a 1991 survey conducted in Glen Canyon and the upper portion of Grand Canyon to Cardenas Creek, only two pair of nesting birds were detected. It has been speculated that changes in the numbers of nesting pairs may be related to brown-headed cowbird parasitism and habitat fragmentation (B.T. Brown, 1991a). On July 23, 1993, this bird species was proposed to be listed as endangered (see discussion under "Consultation" in chapter V).

Arizona Species of Concern

The State of Arizona lists three species of concern that may use the river corridor and tributaries in Grand Canyon: the southwestern river otter, belted kingfisher, and osprey.

The southwestern river otter is considered an endangered species by the State of Arizona. River otters have always been considered rare in Grand Canyon, with the last sighting reported in 1983 (Bravo, verbal communication, 1991). The

southwestern river otter is listed as a category 2 species under the Endangered Species Act but generally is believed to be extinct.

The osprey is a rare fall, spring, or accidental transient in the canyon listed by the State as a "State threatened" species (Arizona Game and Fish Department, 1988). The belted kingfisher is a "State candidate" species found in low numbers year round in the canyon and its tributaries. Both birds are rare or uncommon in Grand Canyon.

CULTURAL RESOURCES

Cultural resources include prehistoric and historic archeological sites, traditional cultural properties, sacred sites, collection areas, and other resources that are important to Native Americans in maintaining their cultural heritage, lifeways, and practices. Both archeological sites and Native American traditional cultural properties exist in the corridor of the Colorado River between Glen Canyon Dam and Separation Canyon, a 255-mile section of the Colorado River within Grand Canyon and Glen Canyon. The affected area also includes lands adjacent to the Navajo Nation, the Havasupai and Hualapai Reservations, and Lake Mead National Recreation Area.

Both historic and prehistoric resources relate to cultural traditions beginning with the Archaic peoples (*ca.* 2500 B.C.), continuing through the Puebloan and Cohonina peoples (*ca.* A.D. 500–1200), the Cerbat tradition (*ca.* A.D. 1300–1700), and Paiute groups (possibly Archaic through historic times). Apachean occupation of the Grand Canyon region is documented by the late 17th century, and use by numerous groups continues to the present. Historic Angle-American use of the area began in 1869 with the first attempt to explore the Colorado River and subsequent exploration and economic exploitation of the area.

The following Native American groups have ancestral claims to the canyon and continue to use the area today:

- Havasupai
- Hopi
- Hualapai
- Navajo
- Southern Paiute
- Zuni

Archeological Sites

Archeological research in Grand Canyon began in 1869 with the first report of "Moqui" ruins by John Wesley Powell, the first Anglo-American to travel the length of the Colorado River (Powell, 1875). Professional archeological work was begun in the Lees Ferry area by Julian Steward in the early 1930's (Steward, 1941) and by Walter Taylor along the Colorado River in Grand Canyon in 1953 (Taylor, 1958). Site reporting over the years and limited surveys of the rims and the inner canyon have recorded over 2,600 sites in Grand Canyon and 2,300 sites in Glen Canyon. A complete archeological inventory of the river corridor, encompassing all traversible terrain from the river up to and including predam river terraces, was completed for this EIS.

A total of 475 prehistoric and historic sites were located within the affected environment, many representing use by Puebloan people including the Hopi and Zuni, Pai and Paiute, and the Navajo and Anglo-Americans. A total of 323 sites have been determined eligible for inclusion on the *National Register of Historic Places* (National Register) as contributing elements to the Grand Canyon River Corridor Historic District. One site has been recommended for archeological testing before the determination of eligibility is made. The remaining sites either were ineligible or were not evaluated because they are outside the zone of potential impact.

Anglo-American historic resources within the affected area total 71 sites or components and represent use of the area between 1869 and 1940. One historic resource located in the Colorado River, the Charles H. Spencer Steamboat, was listed on the National Register in 1974 as part of the Lees Ferry Historic District. A separate nomination was prepared for the steamboat, and

it was listed as an individual property in 1989. All other historic properties within the area are considered eligible for inclusion in the National Register.

Native American Traditional Cultural Properties and Resources

Six Native American tribes have ancestral and modern day ties to Grand Canyon and the Colorado River. While archeological data can provide some information concerning traditional uses of the area, each tribe has its own account of its history and relationships with other tribes. The Colorado River, the larger landscape in which it occurs, and the resources it supports are all considered sacred by Native Americans. Within this larger landscape are sites, locations, and natural resources that are of traditional significance to all tribes or to individual tribes. These Native American traditional cultural properties are tangible historic properties eligible for the National Register (Section 101(d)(6)(A) of the National Historic Preservation Act, as amended) because of their association with cultural practices and beliefs rooted in history and their importance in maintaining the cultural identity of ongoing Native American communities. Many Native Americans believe that humans cannot own the land and its resources; rather, humans belong to the land. The following discussions summarize the importance of Grand Canyon and the Colorado River for all of the affected Native Americans of the region.

Havasupai Tribe

The Havasupai Tribe is one of two tribes still living within a segment of Grand Canyon. Their home within Cataract (Havasu) Canyon encompasses part of their 185,000-acre reservation, which includes land on the rims both east and west of Havasu Canyon proper. Traditionally, the Havasupai farmed the canyon areas during the summer months, moving to the plateaus during the winter to hunt and gather from the plentiful resources available. Their ancestral lands covered an area from the Colorado River on the north to the Bill Williams Mountains and the San Francisco Peaks on the south, and from the Aubrey Cliffs on the west to the LCR gorge on the east. Archeological evidence of their ancestral uses of the area dates to as early as A.D. 700, although the majority of remains found within Grand Canyon date to after A.D. 1100 (Dobyns and Euler, 1958; Euler, 1958).

Many of the native flora and fauna found in the canyon are important to the Havasupai, both economically and religiously. Native plants are used for medicinal purposes, as well as for everyday items such as basketry. Animal resources are very important for the basic subsistence of the tribe. Havasupai ancestral lands provided most of the resources needed to live successfully in and around Grand Canyon. The Havasupai were active trading partners with other tribes—most notably the Hopi, Hualapai, Navajo, and Mohave.

The Havasupai people are one of 14 bands of Pai Indians. Other local bands of Pai are known today as Hualapai and Yavapai. All share common ancestry and similar language, with Havasupai and Hualapai having nearly identical dialects. Formal divisions among the bands did not occur until white settlers moved into their homelands. While most bands were subdued and forcibly moved off their traditional lands, the Havasupai remained isolated in their canyon home. This isolation kept them from many of the direct military conflicts encountered by other neighboring tribes. They were, however, confined to a 500-acre reservation in 1882. Their reservation was expanded to its present site in 1975.

The Colorado River plays an important role in defining the Havasupai as a people. Many religious stories of origin exist for the bands of the Pai, with water a key element in most. One tells of the creation of the people from reeds cut down along the river. The Havasupai consider the Colorado River the spine of their lifeline and, as such, sacred in itself.

Hopi Tribe

Grand Canyon is significant in defining the cultural and religious life of the Hopi people. Archeological sites, religious shrines, springs,

locations of medicinal herbs, and other sacred places in Grand Canyon are important because of their role in perpetuating Hopi life and culture. These places provide a vital spiritual and physical link between the past, the present, and the future.

Hopi culture begins with the emergence of the people into this present world from the *Sipapu*, a travertine cone in Grand Canyon. After their emergence, Hopi people migrated around the Southwest until all clans came back together at the center of their universe: the Hopi Mesas. For many clans, these migrations included residence in Grand Canyon. This is well documented in the archeological record (Fairley et al., 1994). Of the 475 cultural resource sites identified by the NPS during its survey of the canyon bottom, at least 180 consisted of the remains left by a prehistoric Puebloan people. Conventional archeological theory, as well as Hopi oral history, holds that these sites were produced by the ancestors (*Hisatsinom* in the Hopi language) of the present day Hopi people.

Evidence shows that use of Grand Canyon by the Hisatsinom began around A.D. 700–800. These people increased in number and began to use all portions of the northern and eastern canyon bottom, as well as both the north and south rims. By the 10th century, small pueblos dotted much of the arable land in the canyon bottom. Associated with some of these pueblos were *kivas*, ceremonial structures found in every modern Hopi village and centers of religious life. By A.D. 1200, the Hisatsinom had largely moved from Grand Canyon, migrating to areas nearer to the present day Hopi Mesas. Ties to the Grand Canyon region were not severed, however, as evidenced by Hopi ceramics dating to post-A.D. 1300 found throughout the canyon. Similarly, ritual pilgrimages to Grand Canyon for salt, minerals, and other resources—as well as to visit shrines—have continued into the 20th century.

Just as modern Hopi villages have shrines associated with them, so do their prehistoric counterparts. Any pueblo that contains a *kiva* can be assumed to have shrines. While people may no longer regularly deposit offerings at these shrines, they are still sacred areas.

Hopi people have a number of concerns about their ancestral homesites being damaged by erosion. The Hopis value these sites as markers on the landscape that serve to physically document their cultural claim to the land. Many of these sites contain the remains of Hopi ancestors. Proper respect for and treatment of the dead are extremely important values in Hopi culture. Hopi people feel that human graves should not be excavated solely to satisfy scientific curiosity. When graves are disturbed by erosion, however, most Hopis believe these graves should be reburied away from danger, not taken out of the canyon. Nondestructive study of human remains during the process of relocating graves is acceptable to most Hopi people.

Like ruins, rock art ties modern Hopi people to land inhabited by their ancestors. The Hopis have a rich interpretive scheme for assigning meaning to rock art. Their oral history records a number of clans residing in Grand Canyon. Hopi elders have observed the symbols of the Fire, Strap, Spider, Kachina, Lizard, Turkey, Bow, Water, Bear, Greasewood, and Badger Clans immortalized in petroglyphs in the canyon. The many handprints at rock art sites are interpreted as the markings left by clan leaders during Hopi migrations.

All of the springs in Grand Canyon have spiritual importance to the Hopi people. One of these springs, Vasey's Paradise, was specified by Spanish priests as the location from which the Hopi people were to collect holy water and drinking water for the Catholic missions. It is important to the Hopi that these springs are not damaged in any way by the Glen Canyon Dam operations.

Hopi people continue to use Grand Canyon for important ceremonial and ritual purposes. The Hopi Salt Mines on the Colorado River are the focus of an arduous pilgrimage associated with initiation rites of Hopis. The Twin War Gods established the steep trail down the walls of Grand Canyon for this salt pilgrimage and identified many shrines where offerings and rituals are conducted along the way. Hopis continue to use these places for prayer and make offerings at them during winter ceremonies

conducted on the Hopi Mesas. Circumstances relating to trail access and theft of ritual items have precluded the initiation rites which would allow Hopis to take part in the pilgrimages. Without initiation, Hopi visits to the mines are considered too dangerous. All of the Hopi ancestors have returned to Grand Canyon and now spiritually occupy it. The presence of their ancestors makes Grand Canyon an especially holy and spiritually dangerous place, and all use thus requires proper spiritual preparation and a respectful attitude.

The Hopis believe that humans are stewards of the earth and should nurture all living things. All living things play an important role in creation and therefore have a right to exist. The Hopi people think the loss of any fish, animal, or plant would impoverish the world and thus have a negative impact on Hopi life.

Given the sanctity of Grand Canyon, the Hopis are concerned about the attitudes of people who use the canyon for recreation or scientific research. With the proper attitude, use of the canyon for these purposes can be both enjoyable and educational. Using the canyon with a disrespectful attitude can cause serious spiritual problems.

While the Hopis no longer live in Grand Canyon, their concern for its physical and spiritual well-being is not diminished. In fact, their concern for the area is increased, because the Hopis are not there to take care of the sites. The Hopis feel that Glen Canyon Dam should be operated to limit sediment loss and minimize impacts to areas most important to the Hopi way of life.

Hualapai Tribe

The Hualapai Tribe has a long history in Grand Canyon. Their reservation borders 108 miles of the river corridor, although their ancestral interests are much broader. Natural features served as boundaries for their ancestral territory: the Colorado River on the north and west, the San Francisco Peaks on the east, the Bill Williams and Santa Maria Rivers on the south. Within the region, the Hualapai lived in groups composed of 14 bands. Each band consisted of nuclear and extended families who used this vast range for their livelihood. No single band owned the territory. The people lived in harmony as a group and also lived in harmony with nature.

The various bands descended from one people, a group known archeologically as the Cerbat. Culturally, both the Hualapai and Havasupai—along with the Yavapai—are referred to as *Pai* (meaning "the people") and consider themselves as "one ethnic group, the only true human beings on earth." Physical remains of their presence in Grand Canyon date at least to A.D. 1300. Evidence of earlier use of the region has been documented near Hoover Dam at Willow Beach, where dates may extend back as far as A.D. 600 (Schroeder, 1961), and sites with associated ceramics date from A.D. 700-1890 (Dobyns and Euler, 1958).

The Colorado River is a significant landmark for the Hualapai both spiritually and physically. The Hualapai believe that the river is the backbone or spine known as "*Ha'yitad*." Historically, all of the Yuman language family tribes were located on or near the river. There is a common bonding creation account which took place at "Spirit Mountain," or "*Wikahme*," along the Colorado River near Bullhead City, Arizona (Watahomigie et al., 1983).

Grand Canyon and surrounding plateaus offered the Hualapai the necessary resources to live successfully in the region. Wild game was the prime source for survival, most notably, the desert bighorn sheep. Other game animals including deer, elk, and antelope also provided shelter, clothing, tools, weapons, and ceremonial objects (Watahomigie et al., 1986). Plants were important, both for food and for medicinal purposes. The major wild foods were derived from cactus fruit and from seeds of grasses and plants native to the area (Watahomigie et al., 1982).

Hualapai historical accounts are recounted through oral traditions. The names of the landsites of sacred canyons are derived from important area events. Trails and trade routes within Grand Canyon allowed the Hualapai to exist successfully within the region, not only with

bands of the Pai but also with neighboring tribes such as the Hopi, Paiutes, Mohaves, and Navajos.

The Hualapai Indians have occupied and used the lands and waters lying within their ancestral territory, as well as within the present reservation, for more than 1,000 years—long before the records and history of white society in the area. Evidence of their occupancy, use, and ownership of the territory is contained in their family and tribal records, traditions, and legends—unwritten, but faithfully transmitted from parent and leader to offspring and follower, from a people that lived in the distant past to the present.

Navajo Nation

The Navajo Reservation borders part of the affected environment, from Glen Canyon Dam to the confluence of the LCR—a distance of 76.5 miles. Throughout the Colorado River corridor are places of historical, cultural, and religious importance to Navajo people.

Archeological and linguistic evidence suggests that the Apacheans (Athabaskan-speaking ancestors of the modern Navajos and Apaches) entered the North American Southwest sometime between A.D. 1000 and the 1400's (Brugge, 1983; G.M. Brown, 1991). During this time, the Apacheans traded and intermarried with neighboring Puebloan and other groups. Traditional Navajo culture of today is the result of these interactions (Brugge, 1983; Kelley et al., 1991).

Historical accounts refer to ancestral Navajo interactions with Havasupais in the Grand Canyon region by the 1600's (Navajo Nation, 1962). Evidence clearly establishes Navajo settlement on the plateaus surrounding Grand Canyon by the 1700's (Navajo Nation, no date). By at least the mid-1800's, Navajos were fully using resources in and around Grand Canyon for farming, livestock grazing, plant gathering, hunting, and religious purposes, as well as seeking refuge from Mexican slave raiders and non-Navajo Indian Tribes. During the 1860's, when Navajos were conquered by the U.S. Army and incarcerated at Fort Sumner, New Mexico, many Navajo families escaped into the canyon and lived there for several years. The canyon continued to provide protection to Navajos and their herds of sheep, goats, and horses during the federally imposed livestock reduction program of the 1930's and 1940's.

The boundary of the traditional Navajo homeland is symbolized by the four sacred mountains (although the aboriginal use area extends beyond these mountains): *Sis Naajinii* on the east (Blanca Peak near Alamosa, Colorado), *Tsoo Dzil* on the south (Mount Taylor near Grants, New Mexico), *Dook'o'oosliid* on the west (San Francisco Peaks near Flagstaff, Arizona), and *Dibe Ntsaa* on the north (La Plata Mountains near Durango, Colorado).

Navajos believe they originated from three underworlds and emerged through a series of events into this, the fourth world. These worlds were given to the Navajo people by the Holy People. Water is the basis for the origins of many Navajo clans and is important in oral tradition and many ceremonies.

The Colorado River is a sacred female being to the Navajo's, forming a protective boundary on the western border of Navajo land. It is inseparable from the larger sacred landscape of which it is an integral part. Oral traditions and physical places connect Grand Canyon to its tributaries and the landforms that surround it. Prayers are offered to all these places. The LCR is considered a sacred male being. These rivers provide protection to the Navajo people, not only in the water that is ceremonially used, but in the refuge the canyons have provided to Navajos throughout history. These are among the many sacred and secular resources these canyons, collectively called Grand Canyon, provide to the Navajo people.

In addition to ceremonial uses of water, the Colorado River and its tributaries have provided water for both people and livestock for many generations. The beaches provided arable land for corn fields, and the river terraces provided habitat for the deer, bighorn sheep, and other game that Navajos hunted. The beaches and terraces also support the vegetation that continues to be used for medicinal, ceremonial, and daily domestic

purposes. The salt mines also provide salt that is still used ceremonially and was historically used for seasoning food. The many trails used to access the canyons also serve both sacred and secular purposes.

Any effects on Grand Canyon and its resources from the operation of Glen Canyon Dam ultimately affect the stories that are told about them. These stories are the most irreplaceable of Navajo cultural resources.

Southern Paiute Tribe

The traditional lands of the Southern Paiute people are bounded by more than 600 miles of Colorado River from Kaiparowits Plateau in the north to Blythe, California, in the south. According to traditional beliefs, Southern Paiute people were created in this traditional land. Through this creation, the Creator gave Paiute people a special supernatural responsibility to protect and manage this land, including its water and natural resources. *Puaxant Tuvip* (sacred land) is the term that refers to traditional ethnic territory.

Southern Paiute people express a preservation philosophy regarding *Puaxant Tuvip* and the water, minerals, animals, plants, artifacts, and burials existing there. Natural resources are perceived as having their own human-like life force. The Colorado River is one of the most powerful of all natural resources within traditional lands. Elders tell children about its power and the gifts it provides when talked to and treated with great respect. Traditionally, Southern Paiutes lived, farmed, collected plants, and hunted along the Colorado River where it passed through their land. For this reason, the riverbanks are full of culturally meaningful human artifacts and natural elements.

Historically, most Southern Paiute people died when Europeans encroached upon *Puaxant Tuvip*, bringing domestic animals and diseases. Paiute people soon lost control over most of the tributaries of the Colorado River, including the Santa Clara River, the Virgin River, and Kanab Creek. As Paiute people were forced out of these riverine oases, they retreated to Grand Canyon to live in refuge. Thus, Grand Canyon became the final refuge for traditional Southern Paiute life and, as such, assumed additional cultural significance.

Modern Southern Paiute people continue to use Grand Canyon and the Colorado River in traditional ways because they believe the Creator requires them to do so. If a land and its resources are not used in an appropriate manner, the Creator becomes disappointed or angry and withholds food, health, and power from humans. For this reason, Paiute people continue to visit the canyon and river to harvest plants and fish and to conduct ceremonies—even though access to these areas is now limited.

Zuni Tribe

The traditional territory of the Zuni Tribe is bounded by the San Francisco Peaks on the northwest corner and by portions of the LCR and the Pueblo Colorado Wash on the far northern boundary. Although they do not reside in the directly affected environment, Zunis have close ties to the Colorado River and Grand Canyon. The area of Zuni traditional use extends considerably beyond their traditional territorial boundaries and includes Grand Canyon.

Archeological sites, traditional cultural properties, and other sacred locations along the Colorado River corridor and the LCR are important to Zuni traditional and cultural values, providing important spiritual linkages to the place of emergence for the Zuni Tribe. Areas where soil, water, plants, and rocks are collected for ceremonies, as well as a portion of the Zuni Grand Canyon Trail, are located within the affected environment of the Colorado River.

From the moment that the Zunis arrived on the surface of the earth, Grand Canyon and the Colorado River have been sacred. Creation narratives describe the emergence of the Zuni people from Earth Mother's fourth womb, coming out into the sunlight at the bottom of Grand Canyon. The narratives also describe the Zunis' subsequent search for the center of the world, the Middle Place. The people moved up the Colorado River and then up the LCR, periodically stopping

and settling in locations along the rivers. At the junction of the LCR and the Zuni River, many *Kokko*—or supernatural beings—came into being. After a long search, the Zunis located the Middle Place and settled there in the village of Zuni.

Trails used by the Zunis for religious purposes have special significance and are cared for by means of particular blessings and prayers. Once a trail is blessed, it remains blessed permanently. The Zuni people thus have important concerns about the ancient Zuni trail from their village to the bottom of Grand Canyon.

Zunis pray not only for their own lands but for all people and all lands. To successfully carry out the prayers, offerings, and ceremonies necessary to ensure rainfall for crops and a balanced universe, Zunis must collect samples of water, plants, soil, rocks, and other materials from various locations. While collecting these materials, Zunis also pray and leave offerings at the locations within the project area. Samples of water from the bottom of Grand Canyon carried in sacred gourds have special significance to Zuni ceremonies and very special meaning to the Zuni people.

The Zuni Tribe is in the process of identifying cultural resources of importance to the tribe within the EIS study area. When these studies are completed, the Zuni Tribe will be able to more fully assess impacts to the resources, as well as traditional and cultural values.

AIR QUALITY

Air quality was identified as an issue for this EIS during public scoping. The area of potential impacts includes not only the immediate Grand Canyon vicinity, but also the regional area served by Western's Salt Lake City Area Integrated Projects.

Grand Canyon Air Quality

Grand Canyon enjoys some of the cleanest air in the lower 48 States, resulting in a visual range that sometimes exceeds 240 miles (Bowman, 1991).

Under the provisions of the Clean Air Act, Grand Canyon National Park falls under the designation of a class I area. Class I areas have special significance for their natural, cultural, recreational, or wilderness characteristics. The Clean Air Act includes standards or increments for maximum allowable increases in ambient pollutant concentrations over baseline conditions. The increments for sulfur dioxide (SO_2), nitrogen dioxide, and total suspended particulates are more stringent in class I areas than in other areas and are highly protective of class I area air quality.

Influences on the air quality of the Grand Canyon region include fog, rain, winter storms, and air pollution. During most of the year, a white veil of haze hangs in the canyon—air pollution carried by the wind. Navajo Generating Station near Page, Arizona, has been identified as a major source of canyon air pollution. A survey of park visitors (Bell et al., 1985) concluded that visitors are very aware of the haze and feel that it detracts from their visit.

Regional haze generally is at its worst during summer months. Average visibility is only 100 miles, and it drops below 68 miles 10 percent of the time (Bowman, 1991). Air is carried into the Grand Canyon area from the south and west, where it picks up heavy loads of pollutants from urban and industrial areas. By the time the air masses reach the canyon, they are well mixed, and the haze spreads evenly throughout the lower atmosphere. As a result, haze is more apparent when viewing distant landmarks than when viewing the canyon.

During the winter, strong cold fronts bring in clean air from sparsely populated areas. Average visibility is 158 miles, but it reaches more than 211 miles 10 percent of the time (Bowman, 1991). Between the passages of cold fronts, however, the air stagnates. Under these conditions, pollution from local sources sinks into the canyon, where it can be trapped by strong inversions until a front again brings in clean air.

Haze appears when light passes through tiny particles in the air and is scattered in many different directions (Malm, 1983). More particles mean more scatter. The observer sees this

scattered light as a white haze. Some of the particles that scatter light are natural; the sky is blue because some gases in the atmosphere scatter blue light. Other natural particles also scatter or absorb light. Dust raised by the wind, smoke and soot from forest fires, and volcanic ash and gases scatter light and produce haze. Usually these particles are rather large (more than 2.5 microns in diameter). The large size means two things:

- They settle out of the air faster.
- They are only about one-tenth as efficient at scattering light as small particles.

Figure III-33 shows the relative proportions of various fine particles measured in Grand Canyon air in 1982-83.

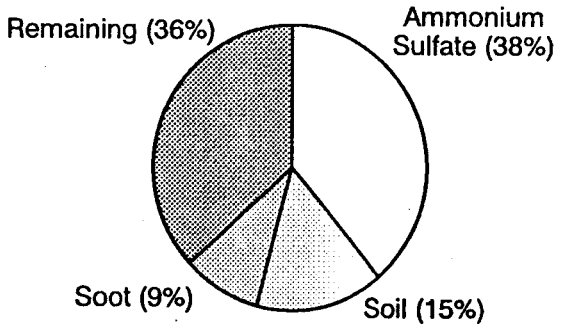

Figure III-33.—Various types of fine particles measured at Grand Canyon, 1982-83. (Percentages were rounded to the nearest whole number.)

Anthropogenic (human-created) haze is usually different, resulting from fine particles such as soot from fires and diesel engines, dust from farming and dirt roads, and other sources. However, not all particles can be easily categorized as natural or human created. For example, forest fire smoke may be from a natural wildfire or a prescribed fire. Other particles have few natural sources; sulfates almost always are the result of human activities (with the exception of volcanic eruptions).

Sulfates

Sulfates are the major contributors to haze at Grand Canyon and in the rest of the United States (Shaver and Morse, 1988; Malm, 1989). Their role in creating haze is shown in figure III-34 (Malm, 1989). Sulfates are produced from SO_2, a colorless gas released from many sources, especially burning fossil fuels and smelting metals. If SO_2 were to remain a colorless gas, it would not be a visibility problem (although it would continue to contribute to acid deposition). But SO_2 is not inert; it reacts in the air to form sulfate particles. This reaction depends on a number of factors but occurs fastest when the relative humidity is high. The sulfates then bind with water vapor to form tiny particles that very efficiently scatter light.

The major sources of sulfate at Grand Canyon are to the south and west of the park (Malm, 1989). During the summer, wind patterns bring air over distant SO_2 sources such as southern California. While this air travels to Grand Canyon, SO_2 converts to sulfate, thus creating the thick summer haze. During the winter, air from distant areas is clean, but during periods of stagnation, there is time for the SO_2/sulfate conversion to create haze from local SO_2 sources including areas to the north and east. Figure III-35 shows year-round averages for sulfate sources affecting Grand Canyon from 1981 to 1985. The relative importance of a source area may vary throughout the year and even with the passage of a specific air mass. The absolute amount of sulfate varies from



Figure III-34.—The amount of haze caused by various particles in Grand Canyon air.



Figure III-35.—Sources of sulfates at Grand Canyon, 1981-85.

year to year as well. For example, during 1980-85, there was a 50-percent increase in summer sulfate levels measured at the canyon (Malm, 1989).

One source of sulfate in Grand Canyon is Navajo Generating Station, identified as a major SO_2 contributor by an NPS study. In response to the study, the Environmental Protection Agency mandated modifications to reduce emissions beginning in 1995. These modifications are scheduled to be in service for all three powerplant units by August 1999.

Regional Air Quality

Changes in dam operations may affect regional air quality. Glen Canyon Powerplant is integrated into a regional power system (chapter III, HYDROPOWER). Although the total annual generation would not vary significantly if power production at Glen Canyon Dam was shifted from daytime to nighttime (or from peak to off-peak months), power for those periods would have to be replaced elsewhere in the system. This replacement power could be generated by new, cleaner-burning powerplants, which would result in less emissions than generation by existing powerplants. This change could be apparent either in the region, or elsewhere in the marketing area served by the Salt Lake City Area Integrated Projects.

SO_2 is now a regulated pollutant associated with adverse health effects. Nitrogen oxide (NO_x) emissions also are produced from burning fossil fuels and react in the atmosphere to form ozone and acid aerosols. Most utilities presently concentrate their efforts on reducing SO_2 and NO_x emissions, so changes in these emissions will be tracked under this analysis.

RECREATION

Dam operations affect the experience of recreationists using the Colorado River in Glen Canyon and Grand Canyon, as well as those using Lake Powell and Lake Mead. The recreationists most affected by different flows are anglers, day rafters, and white-water boaters.

The 15-mile segment of the Colorado River below Glen Canyon Dam, located within the Glen Canyon National Recreation Area, is the last remaining riverine section of the 189-mile river-carved channel that was once Glen Canyon. This segment, the Glen Canyon reach, is used by a variety of recreationists including fishermen, boaters, day rafters, campers, and hikers.

The Colorado River through Marble and Grand Canyons is the longest stretch of river (278 miles long, with over 160 recognized rapids) for recreational use entirely within a national park. The river is surrounded by more than 1 million acres of land with little human development. Some of the world's most challenging and exciting white water occurs here. The river's isolation in the mile-deep gorge of Grand Canyon gives it primitive recreational qualities and enhances off-river hiking, climbing, and sightseeing.

Hoover Dam impounds the water of the Colorado River, forming Lake Mead—the largest reservoir in the Western United States. About 100,000 boaters annually use the stretch of Lake Mead and Grand Canyon from South Cove to Separation Canyon for scenic boating, camping, fishing, water-skiing, and other recreational pursuits.

Fishing

A discussion of trout as a biotic resource can be found under FISH in this chapter.

Fishing in Glen Canyon

The Glen Canyon trout fishery is a byproduct of Glen Canyon Dam. Discharge from the dam is colder, carries less silt, and is more stable on an annual basis than it was in this section of the Colorado River prior to construction of the dam. This altered environment is ideal for trout, allowing AGFD to begin a stocking program in 1964. As many as 100,000 rainbow trout have been stocked in some years; and in more recent years, brook and cutthroat trout have been stocked as well. *Gammarus*, shrimp-like amphipods, were introduced in 1968 to provide a forage base for trout and have flourished, providing ample support for the fishery.

The introduced trout have created an important fishery that is considered by many to be blue ribbon quality. This blue ribbon fishery developed under postdam conditions. Surveys of Arizona anglers conducted by AGFD in 1981 and 1989 found that, collectively, trout were the most desired sport fish in the State (this preference has been recognized since territorial days).

Each year, more than 19,000 anglers fish for trophy-sized rainbow trout in the 15-mile reach below the dam. Of these, about 11,000 anglers fish by boat, while 8,000 wade or fish from the bank in the Lees Ferry area. Angler days decreased from a peak of 52,000 in 1983 to only 15,000 angler days in 1985, but now participation has returned to a level exceeded only by the 1982-84 peaks (Reger et al., 1989).

NPS places higher priority on maintaining native fish species than on maintaining recreational resources. However, NPS recognizes that this stretch of the Colorado River is now a cold water fishery and thus designates trout as a recreational resource.

Fishing Trip Attributes. The fishing day for boat anglers averages about 7 hours, while shore anglers fish for an average of 4-1/2 hours (Reger et al., 1989). Use levels peak in early spring and fall, corresponding to times when air temperatures are less extreme and flows fluctuate least. Catch rates are highest in midsummer and midwinter.

A study by Bishop et al. (1987) revealed that the attributes that contribute most—either positively or negatively—to the Glen Canyon fishing experience are the size and number of fish the respondent expects to catch. The two most important attributes of an excellent or perfect Glen Canyon fishing trip were "catching a trophy fish" and "good weather"; "camping along the river" was the least important attribute. The productivity of the fishery is also a factor in fishing success (see "Trout" in the FISH section of this chapter).

The respondents also were asked to rate the importance of a list of factors that might contribute to a poor fishing trip. The most important flow-related trip attributes to anglers on the Colorado River in Glen Canyon were catching fish, degree of crowding, ability to get upstream, and boat or motor trouble due to low water. Fishing success is believed to be flow-influenced in two ways: rising waters may improve fishing as fish begin to feed on the debris stirred up by the rising water; and flows of 10,000 cfs and less provide gravel and rock bars for fishing and some room for bank fishing between the water's edge and shore vegetation. Low flows influence boaters' ability to get upstream, especially at 3-Mile Bar, and are a potential cause of boat or motor trouble (these topics are covered under "Day Rafting" and will not be treated here). Although not emphasized as an influence on trip attributes, trout stranding may detract from the fishing experience.

Glen Canyon Blue Ribbon Trout Fishery.— The AGFD's management objective for the Colorado River below Glen Canyon Dam is to provide a blue ribbon fishery. To accomplish this, the State of Arizona uses special regulations to improve the natural productivity of the system. Under a blue ribbon fishery designation, the State hopes to provide the opportunity to catch large

fish. Blue ribbon fishery management limits the harvest of fish through special regulations that encourage "catch and release" by implementing low daily bag limits, size limits, and gear restrictions.

The fishery in Glen Canyon is one of only two blue ribbon stream fisheries in Arizona, which increases its importance to anglers and AGFD. Blue ribbon fishery waters can be maintained through natural reproduction or by stocking. Under historic dam operations and current fishing regulations, supplemental stocking is necessary in order to maintain catch and harvest rates. Rainbow trout spawning occurs on gravel bars in Glen Canyon, and naturally reproduced fish represent about 28 percent of the average trout harvest (U.S. Department of the Interior, 1988).

Janisch summarized the history of the Glen Canyon fishery in four stages (Bishop et al., 1987).

- Put-and-take era (1964-71)
- Trophy era (1972-78)
- Quality era (1978-84)
- Something less than quality but not put-and-take (1985-present)

From 1964 to 1971, the "put-and-take" era, catchable-sized trout were stocked and most were caught within a few months. The average weight of the rainbow trout taken was less than 0.75 pound during this period, and fishing pressure was relatively light.

Around 1971, *Gammarus* became a major part of the trout's diet, and the trout growth rate apparently increased. This resulted in the "trophy" fishery era from 1972 through 1978. Bag limits of 10 fish weighing a total of 40 pounds were not unusual during this period. In response, the number of angler days rapidly increased. Water temperature and habitat seemed conducive to natural reproduction, so the AGFD fish stocking strategy shifted from introducing catchable-sized trout (as practiced during the put-and-take era) to stocking fingerlings. Research subsequently showed that the fishery heavily depends on stocking and that only limited natural reproduction is taking place (Persons et al., 1985).

In 1978, the bag limit was reduced from 10 to 4 trout in an attempt to protect the resource from ever-increasing fishing pressure. In 1980, a rule was enforced requiring that trout either be released or killed immediately after being caught. This rule was an attempt to discourage people from keeping fish alive for extended periods and then releasing them if a larger fish was taken, a practice resulting in high mortality rates for the released fish. Even though the fishery has declined in productivity since 1978, fishing pressure continued to escalate until 1984. Janisch termed the period 1978-84 the "quality" fishery era. Creel census reports still showed a very respectable average weight of 2.79 pounds for fish caught and kept through this period. However, the days of the trophy fishery were ending, and the average weight of fish taken steadily declined.

Bishop et al. (1987) stated that Janisch characterized the current era (beginning in 1985) as "something less than quality but not put-and-take." Further, catch rates are still relatively high and some large fish are taken, but most fish are small in comparison to the trophy era (Bishop et al., 1987). Management strategy is to reduce fishing pressure and stock trout so the fishery can be restored to the quality, if not trophy, level.

Fish over 20 inches long made up about 25 percent of the harvest in the period 1979-83 and less than 10 percent during 1985-88. In 1984-85, fish less than 15 inches long accounted for about 50 percent of the harvest; this decreased to about 20 percent in 1986. However, the harvest percentage of fish less than 15 inches long has been increasing ever since (Reger et al., 1989).

Angler Safety. This flat water section of river is fished predominantly from boats launched at Lees Ferry. Bank fishing, including fly fishing by wading fishermen, occurs in the area around Lees Ferry. They wade out into the channel to the depth their wading gear permits. The rate of increase in flow directly affects the safety of fishermen, in terms of their ability to move toward shore once they notice changing water levels. Lee and Grover (1992) found that anglers believe high flows (30,000 cfs or more) reduce the potential for

safely wading in the river. At least three drownings in the past 12 years possibly are related to river stage or stage change.

Camping and Day Use Sites. Within the Glen Canyon reach are six designated camping areas above the high water zone, generally on terraces. There are up to three campsites per camping area, designated by pit toilets and fire grates. Beaches in this reach are used mainly by anglers and day rafters, with over 50,000 visitors each year. Although the camping surfaces generally are located well above the river, discharge and its influence on sediment deposits and sedimentation processes ultimately will influence the size and distribution of these sites. Other flow-related problems include accessibility to sites and physical space for mooring boats at campsites.

Kearsley and Warren (1993) inventoried sites available in the Glen Canyon reach for camping and day use. Of the potential 18 camping and day-use sites in this reach, only 12 normally are available. The other 6 are low water sites available only when flows are 15,000 cfs or less.

Fishing in Grand Canyon

Fishing in Grand Canyon is largely an activity incidental to white-water boating or backpacking. The exceptions are found mostly in the vicinity of Jackass Canyon and in other side canyons around Marble Canyon.

NPS controls most access to these wild trout fisheries by issuing backcountry and river permits. Commercial river companies are not allowed to offer trips that are primarily for fishing within Grand Canyon; however, fishing is allowed as an incidental activity on river trips. The only restrictions on anglers are localized closures to protect endangered species and a required fishing license from the State of Arizona.

Wild Trout Fishery. The Arizona Coldwater Sportfisheries Plan uses a wildfish concept to "provide anglers the opportunity to catch fish that are naturally reproduced in the wild." The tributary and mainstem fisheries (table III-11) for rainbow and brown trout in Grand Canyon are managed under the wildfish concept.

Table III-11.—Wild trout fishery designations in Grand Canyon (AGFD, 1990)

Bright Angel Creek (12.9 miles)
Clear Creek (4.1 miles)
Colorado River (229.0 miles)
Crystal Creek (5.2 miles)
Deer Creek (0.1 mile)
Havasu Creek (3.5 miles)
Nankoweap Creek (0.1 mile)
Phantom Creek (3.9 miles)
Pipe Creek (0.5 mile)
Royal Arch Creek (0.7 mile)
Shinumo Creek (0.1 mile)
Stone Creek (5.0 miles)
Tapeats Creek (4.5 miles)
Thunder River (0.4 mile)
Vishnu Creek (1.8 mile)

Wild fisheries are sustained entirely by natural reproduction. Since most of the waters within Grand Canyon are accessed by trail or raft, angler density is limited, thus protecting the fishery from overharvest. The daily limit is four fish for the Colorado River from the Marble Canyon Bridge through Grand Canyon to Separation Canyon, including all tributaries. Trout taken from these areas must be either immediately released or killed and retained as part of the bag limit.

Angler Safety. Most Grand Canyon fishing is conducted from either a raft or the riverbank; few anglers wade into the river to fish. As a result, angler safety is not considered a major issue.

Day Rafting

A Glen Canyon raft trip is a leisurely 15-mile, 1-day float trip. In 1991, more than 33,000 visitors took half-day raft tours of the Glen Canyon reach. All Glen Canyon raft trips have professional guides to run the rafts and explain the river

attractions. Wilderness River Adventures is the only concessionaire authorized to provide commercial Glen Canyon raft trips. Several tour companies support these trips by busing raft passengers from Grand Canyon south rim and other areas to Glen Canyon.

Trip Attributes

Bishop et al. (1987) found that the only flow-sensitive attribute of a Glen Canyon day-raft trip may be its origin. At low to moderate flow levels (generally less than 29,500 cfs), the 20-person tours depart from a dock near Glen Canyon Dam and float or motor downstream to Lees Ferry. When releases are above 29,500 cfs and outlet works are in use, departure from the base of the dam is unsafe due to the volume and turbulence of the water. In these cases, rafts normally depart from Lees Ferry carrying fewer people (10) and motor part way upstream before floating back downstream. The decreased raft capacity occurs because the pontoons are removed to reduce water resistance while motoring upstream, which reduces stability. Most trips departing from Lees Ferry do not go all the way up the river, and passengers do not get a view of Glen Canyon Dam from the river.

Lee and Grover (1992) found that—at low flows—day rafters were more likely to feel that the water was too low and slow, more likely to wait longer to launch, or more likely to experience minor motor or raft damage. At high flows, rafters were more likely to notice beach erosion at shore stops. Overall trip satisfaction remained high and not significantly different at all flow levels.

Raft trips stop at channel margin sediment deposits for day-use and lunch stops. These sites are beach-like in character and likely to be influenced by discharge from the dam.

Navigability, Access, and Boating Safety

Individuals who boat in the Glen Canyon reach must launch at Lees Ferry and motor upstream. The narrow constrictions and riffles within the reach cause the greatest difficulties during periods of low flow. Certain types of equipment, such as jet boats, can better negotiate the river during periods of low discharge.

During flows of 3,000 cfs and less, few boaters are able to go upriver past 3-Mile Bar (RM -3), a shallow riffle (Welsh, verbal communication, 1991). Damage to boats and motors is more frequent than at higher water levels. In addition, fishing activities at flows less than 3,000 cfs are concentrated within the 3 miles above Lees Ferry, especially on weekends and other high-density days; some boats are stranded upstream of 3-Mile Bar following lowering of flows. If tied too tightly to banks, boats are left "high and dry" above water stage, only to become swamped when discharge increases. During 5,000-cfs flows, about 75 percent of boaters are able to negotiate 3-Mile Bar, while nearly all boaters can do so during 8,000-cfs or greater flows.

Up to 23 rafts are launched daily by the rafting concession. Discharge from the dam becomes an influence on these rafts at constrictions in the channel, causing the most problems during periods of flows less than 5,000 cfs (O'Mary, verbal communication, 1993).

White-Water Boating

The history of running the Colorado River in Grand Canyon can be traced back to 1869, when John Wesley Powell led the first expedition down the Colorado River through Grand Canyon. Commercial river trips began in 1938. Today, white-water boating in Grand Canyon is a major industry, with 17 companies having permits to conduct commercial raft trips in the park. Also, the Hualapai Tribe conducts river trips from Diamond Creek to Lake Mead.

Prior to the early 1960's, there was little concern about resource impacts along the river. Glen Canyon Dam was yet to be completed, and few visitors entered the canyon or ran the river. From 1960 to 1972, the number of boaters annually running the river grew from 205 to 16,432 persons, paralleling a dramatic increase in white-water boating nationwide. In 1972, increasing problems with management of campfires, human waste,

and trash along the river; damage to fragile soils and vegetation; unofficial trails; and destruction of prehistoric sites prompted NPS to regulate river use more closely.

Approximately 15,000 to 20,000 commercial and private boaters annually run the river. This range reflects the changing trends in the length of commercial trips—presently, short duration trips. The number of user days is restricted to 115,500 for commercial trips and 54,450 for private parties. Motorized trips are allowed to launch from mid-December through mid-September. Oar-powered craft can be used throughout the year and exclusively during the "oar-only" period from September 15 to December 15. Noncommercial group size averages below the limit of 16, while commercial group size usually is 36 people. The Lower Gorge, beginning at Diamond Creek, is used for the Hualapai Tribe concession as well as by other commercial and private rafters.

The number of visitors on the river is not solely a reflection of increased popularity of white-water sporting nationwide. Before the dam, riverflows were highly variable and ranged from low flows frequently less than 3,000 cfs to peak flows occasionally in excess of 100,000 cfs in spring and early summer. Now, riverflows are within a much narrower range—from 3,000 to 31,500 cfs—and show less seasonal variation, making it possible to raft during all months of the year because of the reduced high and low water risks. However, many people have rafted the river through Grand Canyon (predam) at and below 1,500 cfs. Most commercial and private raft trips take place during May through October.

Commercial trip passengers contract with an outfitter to provide a boat, other rafting equipment, food, and a guide. Commercial trips use both oar- and motor-powered rafts and typically run from 3 to 4 days for a motor trip (only the upper stretch of the river from Lees Ferry to Phantom Ranch) to 20 days for an oar-powered trip (the full 255 river miles through the park). One- to 2-day trips launch from Diamond Creek.

Private parties furnish their own boats, rafting equipment, food, and guides or boat operators. Individuals must apply for private permits, which are awarded in the order that applications are received. Currently, the waiting list for private permits is about 10 to 12 years, although 40 percent of the individuals on the list are able to take trips sooner due to cancellations.

River Trip Attributes

Bishop et al. (1987) asked white-water boaters, including commercial passengers, to report the attributes that contribute most to an excellent Grand Canyon trip. Good weather, good social interaction, good guides, an unrushed pace (time for layovers and stops at attraction sites), and a wilderness experience were the attributes mentioned most often by respondents. Of the attributes listed by at least 15 percent of all respondents, four are potentially affected by discharges:

- Time for layovers and stops at attraction sites
- Good/exciting rapids
- A wilderness experience
- Not feeling crowded

Bishop et al. (1987) asked white-water boaters and commercial white-water guides to provide self reports on the quality of Grand Canyon white-water trips. Both the guides and the passengers reported that the quality of trips was highest during periods of constant flows in the range of 25,000 cfs to 30,000 cfs.

Rapids are important attributes of white-water boating trips (Bishop et al., 1987). Rapids are flow related since a number of small to medium rapids become "washed out" at relatively high flows, while other larger rapids become more exciting to run. Constant daily flows affect trip procedures at major rapids differently for commercial motor, commercial oar, and private trips. Most commercial oar guides stop to scout major rapids no matter what the flow level. In contrast, commercial motor guides are more likely to stop when flows are below 10,000 cfs and above 50,000 cfs. (Releases higher than 31,500 cfs are rare and unscheduled.) Private trip leaders are most likely to scout rapids at moderately high

levels of 25,000 to 35,000 cfs. Guides and trip leaders also are more likely to have passengers walk around major rapids at flows above 35,000 cfs. At low flows (5,000 cfs or less), it often becomes necessary to either walk passengers around some rapids or wait for higher water.

Flow levels also can affect trip schedules. Commercial guides are more likely than private trip leaders to attempt to compensate for the speed of the current at high or low constant flows. Nearly all commercial guides will row or motor more at flows of 10,000 cfs or lower, while most will row or motor less at flows higher than 35,000 cfs.

Numerous attractions are found along the tributaries and side canyons of the Colorado River. River trips make planned stops at many of these and schedule short or extended dayhikes. These stops are important attributes of white-water trips. During low flows, both commercial and private trip passengers may have to miss one or more attraction sites because of the additional time needed on the river to maintain a trip schedule.

Finally, white-water boaters may feel more crowded at high flows because the number and size of beaches for camping are significantly reduced. In addition, during daily fluctuations in flows, boaters may congregate above rapids as they wait for the water level to rise. Jalbert (1992) found no relationship between flows and the incidence of on-river contacts between river rafters, probably because other factors—such as launch dates and itineraries—have a greater influence.

Wilderness Values

Studies of wilderness values in Grand Canyon were begun in the early 1970's but postponed due to the controversy over motorized raft use on the Colorado River. An amendment (Public Law 94-31) to the Grand Canyon Enlargement Act of 1975 called for completion of a wilderness study within 2 years. NPS released for public comment a draft environmental impact statement (DES 76-28) and a preliminary wilderness recommendation in 1976. The preliminary recommendation was for designating 82 percent of the park area as wilderness and an additional 10 percent as potential wilderness. Following incorporation of comments, a final EIS was completed in August of 1980 and forwarded to the Department of the Interior. In August 1993, NPS updated this wilderness recommendation, and action by the Congress is pending.

NPS is mandated by the Wilderness Act to protect wilderness values in the park, including those along the river, and to take no action that would potentially compromise future wilderness suitability. Motorized rafts are still in use on the river, and it is anticipated that the Congress, if it enacts a wilderness designation for the park, will stipulate the conditions under which motor use will or will not continue (under the direction of the Secretary of the Interior) on the Colorado River within Grand Canyon.

Wilderness is both a legal and philosophical concept—an area that appears to be influenced primarily by the forces of nature. The presence of Glen Canyon Dam does not preclude wilderness designation for the Colorado River through Grand Canyon, but dam operations can have an influence on the wilderness setting. The feeling of being in a wilderness area can be affected by fluctuations in daily flows since changes in releases from the dam would continually remind boaters of human control over riverflow and thus the recreational environment.

It should be noted that short duration, sometimes high magnitude changes in flow occurred predam—commonly at intervals of a few days or less—due to floods from tributaries and side canyons. Thus, while predam flow did not resemble the daily fluctuations of dam operations, neither was it steady (see WATER in this chapter). However, predam fluctuations did not detract from the wilderness value in that they were "forces of nature" and evidently not "the hand of man."

One of the attributes of an excellent or perfect river trip most often identified by river runners is a wilderness experience. Enjoying a "wilderness experience" is more important to private

(noncommercial) rafters and oar trip passengers and least important to motor passengers. Most river runners are aware of wide daily fluctuations, and most feel that the fluctuations make the trip seem less like a natural setting (Bishop et al., 1987)

Safety

Riverflow levels affect accident rates (although the element of risk is a factor that attracts rafters to Grand Canyon); floodflows and low flows are believed to be the most hazardous. Fluctuating flows are not considered a significant factor in river safety. At low flows, major rapids (such as Hance) become difficult to navigate. Depending on the craft being used and the skill of the boatman, it often is necessary to camp above a rapid to wait for the river to rise. As the average daily flow increases, boaters become more tolerant of wider fluctuation ranges (Bishop et al., 1987).

Commercial guides believe that minimum constant flows must be over 8,000 cfs to safely run river trips with passengers. Commercial motor guides prefer flows around 20,000 cfs, while commercial oar guides and private trip leaders prefer higher mean discharges of 25,000 to 26,000 cfs. The preferred mean maximum flow for commercial guides is over 50,000 cfs, while a great number of private trip leaders prefer 40,000 cfs or less (Bishop et al., 1987).

Accident Occurrence. Although the actual boating accident rate is not high, the very nature of the Colorado River in Grand Canyon presents an unusually severe hazard for white-water boaters since rapids are difficult to navigate and people might fall into the water. In addition to the high water velocities and turbulence, the cold water is life threatening.

Flows in the range of 10,000 to 17,000 cfs appear to be the safest (Brown and Hahn, 1987). The chance of hitting rocks generally decreases as flow increases. The chance of going overboard, flipping boats, and sustaining injuries increases with higher flows. Actions taken to avoid rapids—such as walking passengers around a rapid and portaging—increase at extremely high (above 31,000 cfs) and low (below 5,000 cfs) flows. Taking into account a boatman's judgment of risk and the actions taken to avoid accidents, high flows (16,000 to 31,500 cfs) are safest for both private and commercial trips, with medium and low flows presenting increased hazard for both. During flows less than 5,000 cfs, commercial motor trips have the highest rate of all types of accidents, but private oar-powered trips sustain more equipment damage and more frequently have their passengers walk around rapids (Jalbert, 1992). During floodflows, accident risk is much greater for private than for commercial trips.

The risk of accidents varies by the type of boat employed. At extremely low flows (less than 5,000 cfs), motor rigs have the highest incidence of accidents, followed by small (typically private group) rafts (Jalbert, 1992). At flows higher than powerplant capacity, smaller craft—such as small rafts, dories, kayaks, and canoes/inflatables—have more accidents (Brown and Hahn, 1987). It appears the large, oar-powered rafts had the lowest incidence of accidents over the range of flows (Brown and Hahn, 1987; Jalbert, 1992).

Handicapped Accessibility

White-water boating in Grand Canyon—though a rigorous activity—is in demand by many, including handicapped individuals. Federal law ensures that special populations with mobility difficulties can take white-water trips. Since 1991, two such trips annually have been chartered specifically for special populations.

It is likely that many commercial and private rafters could accommodate handicapped individuals for a raft trip down the Colorado River. Potential inconveniences might include steep-pitched beachfaces and poor mooring sites (for example, a highly armored beachface). Where a party might otherwise be required to carry gear around a rapid, it might be necessary to alter an itinerary, set up camp, and wait for more suitable flows.

The greatest risk to disabled populations occurs during flows that have the highest incidence of accidents resulting in persons going overboard. This risk is compounded by the probability that

another person will go into the water to help rescue the disabled individual. Dam operations have the greatest influence on handicapped accessibility during low flows, especially those below 5,000 cfs, when passengers (possibly handicapped) need to walk around a potentially unsafe rapid.

Camping Beaches

Sandbars form the camping beaches used by river runners (see SEDIMENT in this chapter). Camping is possible in only a limited number of locations along the river between Glen Canyon Dam and Lake Mead because most of the shoreline is unsuitable. An inventory of these camping beaches in 1975 listed about 333 campsites within the river corridor, but these were unevenly distributed in size and location. These beaches were resurveyed to assess how high flows influence individual beaches (Brian and Thomas, 1984). At least 227 were verified as being inventoried in both surveys. A survey of the Lower Gorge (Ross, written communication, 1992) inventoried 14 camping beaches.

The 1983-84 flood releases caused numerous changes in camping beaches. Of inventoried beaches, 30 percent increased in size, 28 percent decreased in size, and 42 percent remained the same. Beach degradation occurred in narrow, upstream reaches, while aggradation occurred mostly in wide, downstream reaches. The result was 24 beaches removed or nearly eliminated and 50 new campsites deposited. Brian and Thomas (1984) hypothesized that the system was not in equilibrium after the 1983 floods and that the number, size, and distribution of beaches would change depending on the stability of the sediment deposited at the new beaches.

A survey by Kearsley and Warren (1993) revealed that the total number of suitable camping beaches above the new high water zone had declined to 226 sites, a 48-percent decline in the number of sites considered usable. This reduced number of usable camping beaches can be attributed to erosion and vegetation growth. In narrow (critical) reaches of the river, erosion was the primary cause of campsite degradation. Vegetation encroachment accounted for nearly 50 percent of the campsite degradation in wider (noncritical) reaches (figure III-36).

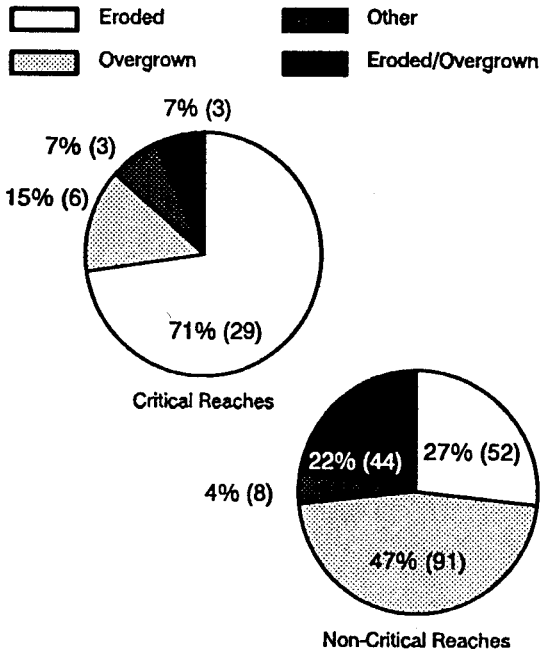

Figure III-36.—Number of camps degraded by reach type and type of degradation.

While flood releases may dramatically impact the size and number of camping beaches, normal dam operations also can affect the long-term characteristics of beaches. Sand storage, erosion, and transport vary with pattern and magnitude of dam releases, as discussed in the SEDIMENT section of this chapter. At a given time, however, campable area depends on the local stage (height) of the river, which is determined by the magnitude of releases and local topography.

Campable Beach Area. Flows affect the usable area of a camping beach. The rise and fall of water levels, as a result of fluctuating discharges, inundates portions of the beaches, strands boats, and influences the wild character of the setting. Daily fluctuations influence campsite selection; many river runners will not choose a campsite that does not offer protection against water level changes (Bishop et al., 1987).

Kearsley and Warren (1993) evaluated the average area for small, medium, and large campsites (based on size of group accommodated) at several discharges. They concluded that campable areas differed significantly under the discharges evaluated. Table III-12 shows the average area of camping beaches by size class and discharge, while figure III-37 shows the percent of beach area change between evaluated discharges. Although large campsites lose more area at higher levels of discharge, this loss is not important in terms of carrying capacity for many camps. The campable area of most large camps far exceeds that needed for the maximum trip size of 36 people. The percent change in area of campsites between discharges for critical reaches was not significantly different than that for noncritical reaches at any discharge level.

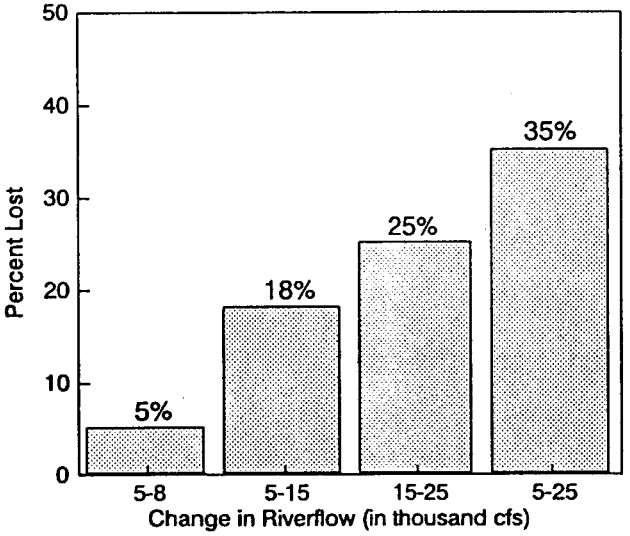

Figure III-37.—Percentage of beach area inundated between discharges.

An average of 35 percent of potential campsite area is inundated when releases increase from 5,000 to 25,000 cfs. About 36 percent of the small and medium sites available at 25,000 cfs become large enough to change size class when dam releases are reduced to 15,000 cfs or less (Kearsley and Warren, 1993).

Beach Availability and Distribution. The location and distribution of beaches, by reach, set the absolute limits on visitor carrying capacity; i.e., the numbers of groups in a critical reach must be equal to or less than the number of campsites available in that reach. The distribution of camping beaches by reach is shown in table III-13.

The number of campsites averages 1.0 per mile, with campsites in critical reaches averaging 0.7 per mile and campsites in noncritical reaches averaging 1.1 per mile (Kearsley and Warren, 1993) (figure III-38). Campsite availability is critically limited in four narrow sections of the river:

- Supai and Redwall Gorge
- Upper Granite Gorge above and below Phantom Ranch (RM 76–117)
- Muav Gorge above and below Havasu (RM 140–165)
- Lower Granite Gorge and Lake Mead (RM 226–270)

Critical reaches have disproportionately fewer large campsites per mile at 0.20 per mile compared to 0.51 large site per mile in noncritical reaches. Deer Creek reach (RM 131-139) has more sites per mile than any other river reach at 2.3 sites per mile. However, because of the popularity of attractions in the area, it is not uncommon for

Table III-12.—Average area in square feet of campsites by size class and discharge for 1991

Size class	25,000 cfs	15,000 cfs	8,000 cfs	5,000 cfs
Small	2,390	2,660	3,560	3,960
Medium	4,950	4,940	6,490	7,210
Large	11,720	13,980	17,660	19,340
All	7,720	9,200	11,740	12,910

Note: Low water campsites not included.

Table III-13.—Distribution of camping beaches by reach (Kearsley and Warren, 1992)

Reach	Small (1-12 people)	Medium (13-24 people)	Large (25-36 people)	Total
1	0 (1)	2 (0)	2 (0)	4 (1)
2	4 (4)	3 (1)	3 (0)	9 (5)
3	3 (0)	3 (2)	5 (0)	11 (2)
4	3 (1)	8 (0)	17 (0)	28 (1)
5	1 (1)	7 (0)	11 (0)	19 (1)
6	9 (3)	8 (1)	8 (0)	25 (4)
7	3 (1)	7 (0)	7 (0)	17 (1)
8	1 (1)	13 (0)	7 (0)	21 (1)
9	3 (5)	8 (1)	1 (0)	12 (6)
10	16 (9)	29 (3)	23 (0)	68 (12)
11	2 (1)	6 (2)	4 (0)	12 (3)
12	2 (*)	9 (*)	2 (*)	13 (*)
Totals	47 (27)	102 (10)	90 (0)	239 (37)

Note: Numbers in parentheses indicate additional campsites available at low water (15,000 cfs or less) only.
* Unmeasured.

most of these sites to be occupied during the high use season. As a result of launch limits, usually no more than 60 groups are on the river within Grand Canyon at any one time during the peak season. However, it is not uncommon for all campsites in a critical reach to be in use and for some groups to have to share a camping beach. Lower Granite Gorge to Lake Mead is considered critically limited for camping and affects Hualapai and other commercial and private river recreation by limiting the number of 2-day river trips through the Lower Gorge.

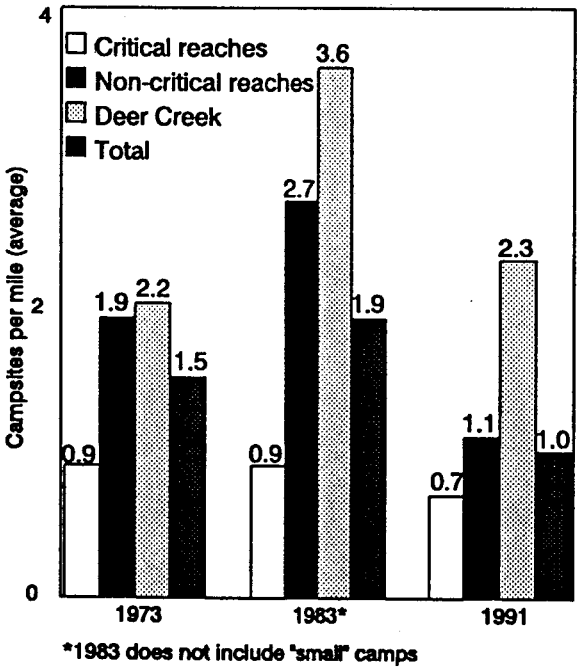

Figure III-38.—Number of campsites per mile by type of reach, 1973, 1983, and 1991 (modified from Kearsley and Warren, 1993).

Thirty-seven favorable sites that become available at discharges of 15,000 cfs or less were identified by Kearsley and Warren (1993). Fifteen (41 percent) of these are in critical reaches of the river, while 22 (59 percent) occur in noncritical reaches. Including these low water sites, the total distribution is 0.85 site per mile in critical reaches and 1.33 sites per mile in noncritical reaches; the low water sites make a more significant contribution to the critical reaches.

Mooring Quality. Kearsley and Warren (1993) analyzed mooring conditions at 129 campsites. Mooring conditions were influenced by large fluctuating flows at all sites. This study indicated that better mooring quality exists under constant flows than under fluctuating flows primarily because overnight boat management problems are eliminated (figure III-39).

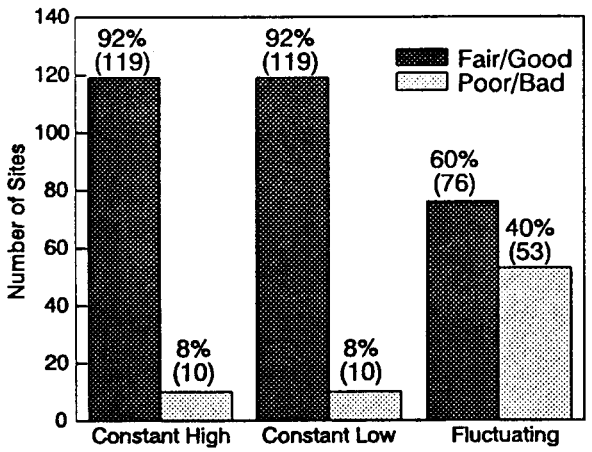

Figure III-39.—Mooring quality on the Colorado River under steady high, steady low, and fluctuating releases.

Fluctuations occurred predam, but they were commonly over a few days or less as a result of tributary or side canyon flooding. Predam fluctuations probably influenced boat mooring—and possibly in ways similar to dam operations—but not with the same frequency and regularity.

Lake Activities and Facilities

Recreation at Lake Powell

Lake Powell is the second largest reservoir in the Western United States. Glen Canyon Dam and Powerplant were constructed to operate between the elevations of 3490 and 3700 feet above sea level. Within this range, the lake has a water surface area of 52,000 to 163,000 acres and a shoreline of 990 to 1,960 miles. Lake Powell provides public recreation in several major categories of activities: lakeshore and backcountry camping, campground use, fishing, boating, beach use, and picnicking.

Normal fluctuations are a part of the nature and role of Lake Powell, with highest water levels generally occurring during the April-June spring runoff and lowest levels during February and March, when the reservoir is drawn down to provide flood storage capacity.

Facilities. Lake Powell currently has five developed marinas, with some expansions and additions planned. Existing facilities (marinas, boat docks, launch ramps, etc.) were constructed when Lake Powell was near its maximum surface elevation of 3700 feet. Normal lake fluctuations influence recreational boating because changing water levels affect access to the water via developed facilities. Change in reservoir levels requires adjusting facilities including marinas, docks, buoys and buoy lines, breakwater barriers, channel markers, and possibly ramps.

Boating. The amount of water storage in Lake Powell directly influences surface area, which in turn dictates boating capacity. At the 3700-foot level, the lake has 163,000 water surface acres. Using the safety standard developed in 1977 by the Bureau of Outdoor Recreation for open lake boating at unlimited power, a 1987 Lake Powell carrying capacity study applied a 9-acre-per-boat density limit, resulting in a safe boating density of approximately 17,932 boats. As shown in table III-14, less water surface results in increased boating density.

Table III-14.—Density as a function of lake surface area (Combrink and Collins, 1992)

Elevation (feet)	Lake surface area (acres)	Safe boating density (No. of boats)
3660	134,280	14,920
3680	147,490	16,387
3700	161,390	17,932

Recreational boating is the largest type of boating activity on the lake surface, with an estimated 1.5 million boater nights per year. While use of the major marinas at Wahweap, Hall's Crossing, and Bull Frog decreased during the low water period of 1989, the total number of boats reported on Lake Powell as of July 31 had increased 14.5 percent compared to the same period in 1988.

Camping. Ninety-five percent of Lake Powell boaters spend at least 1 night on the lakeshore (Combrink and Collins, 1992). As lake level decreases, so does the amount of shoreline and,

thus, the number of suitable campsites. Competition for prime camping areas may result in unavoidable crowding, which in turn may influence the recreational experience.

Lake Level and River Rafting. Lake levels have an influence on commercial raft trips taken on the San Juan River and on the Colorado River through Cataract Canyon. The lake is considered a take-out point for raft trips, and most operators are more concerned about lack of water volume in the San Juan and through Cataract Canyon than they are about low lake levels. Lake levels do have an influence on operating costs (in the form of wear and tear on equipment and increased labor costs) and on trip duration.

Navigability of Upper Lake Mead

Boats usually are launched at Pierce basin, South Cove, or Temple Bar for excursions into Grand Canyon. Rental houseboats also travel to the Grand Wash Cliffs area on their week-long trips. Because there are no gas facilities on the lake upstream from Temple Bar, boaters must carry enough fuel to complete a round trip to their destination. Sightseeing in the Lower Gorge is a popular activity for boaters on upper Lake Mead. Popular points of interest on these trips are Columbine Falls, Bat Cave, Spencer Creek, and Separation Canyon. Overnight beach camping is often a part of the itinerary for people enjoying the lower Grand Canyon by powerboat.

Before construction of Glen Canyon Dam, spring runoff carried heavy loads of sediment down the Colorado River to Lake Mead, where the sediment dropped out and settled at the lake bottom in the vicinity of Grand Wash to Pierce basin. After the dam was completed, sediment continued to be transported down the river, but in smaller quantities from side canyons and the beaches below the dam. Over the years, these sediment deposits have built up and are now exposed as broad mud flats in the vicinity of Pierce basin when lake levels fall below 1180 feet. Because no well-defined river channel has been established through these flats, the river is too shallow at low flows for boaters to navigate up to the Grand Wash Cliffs and into the lower reaches of Grand Canyon. Also, the channel changes with fluctuating flows, making it hard for even small boats to stay in the channel.

Economics of Recreational Use

This section describes the existing quantity, distribution, and economic impact of recreation in the study area. Two economic measures—the net economic value of recreation and the regional economic impact of recreation—are introduced. These measures are used to illustrate the national and regional economic impacts of the proposed alternatives.

The net economic value of an activity is the net addition to the Nation's output of goods and services measured in dollar terms. The term "net economic value" is used to emphasize that it is a measure of the value over and above the costs of participating in a recreational activity. The costs of participation in a recreational activity are simply the expenditures made by recreationists.

Regional economic impact is a measure of the importance to the local economy of the expenditures made by recreators. Since such expenditures reflect the costs of participation, they are not considered benefits from the national point of view and are excluded from the calculation of net economic value.

Recreation Use

The amount and distribution of recreational use in the study area have important implications both for estimating regional economic impact and for estimating the net economic value of recreation. The distribution of visitation during calendar year 1991 by recreational activity is shown in figure III-40. As shown, much of the white-water boating use occurs during the summer months when most Americans take their vacations. Most of the angling use occurs during the spring and fall. This pattern of use has an important effect on the generation of net economic benefits. To the extent that net economic benefits are directly determined by flow, changes in flow during periods of high recreational use produce larger

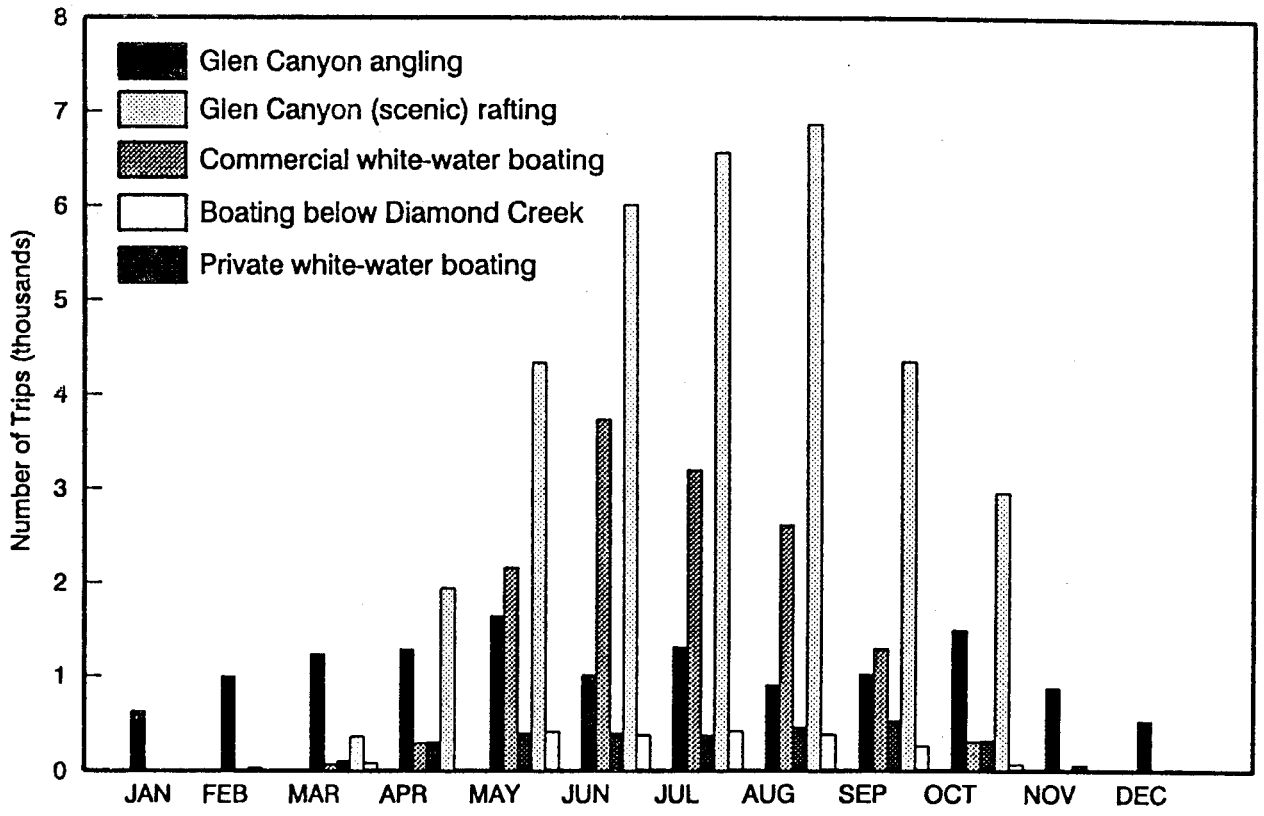

Figure III-40.—Recreational use in Glen and Grand Canyons, 1991.

changes in net economic value than similar changes in flow occurring at other times of the year.

NPS limits commercial and private white-water boating in Grand Canyon to 115,500 and 54,450 visitor days per year, respectively. White-water boating use is limited to 166 visitors per day during the primary season, May 1 through September 30. These use limitations were designed to increase boating safety, reduce crowding on the river, and minimize resource damage. These regulations are important since they preclude any increase in white-water boating use.

Presently, there are no constraints on the number of anglers permitted to fish in Glen Canyon. The number of fishing trips to the area in any given year is expected to vary with general economic conditions, fishing regulations, and the quality of the fishery.

Net Economic Value of Recreation

River-based recreation activities in Glen and Grand Canyons are nationally and internationally renowned for their quality and scope. Because of this significance, it was hypothesized that the net economic value of these activities was substantial. However, the magnitude of this value and the degree to which it depends on flow were not investigated until relatively recently.

In 1987, a study of river-based recreation in the study area was completed by Bishop et al. The goals of this intensive study were:

- To document quantity and pattern of river-based recreational use
- To identify factors having a significant impact on the net economic value of recreational use

- To estimate net economic value of river-based recreation in the study area

The authors identified four major categories of river-based recreational use:

1. Day (scenic) rafting in Glen Canyon
2. Angling in Glen Canyon
3. Commercial white-water boating in Grand Canyon
4. Private white-water boating in Grand Canyon

The study by Bishop et al. (1987) was based on the contingent valuation technique, a survey method for estimating the net economic value of recreation use. The study found that the value of angling and white-water boating was related to flow and that there were significant differences between the effects of flow on commercial white-water boaters and private white-water boaters. In contrast, the authors reported that they were unable to identify a correlation between the value of day use rafting and flow. For this reason, no estimates of the net economic benefits of day rafting are presented.

White-water boating below Diamond Creek was not investigated by Bishop et al. (1987), and the potential influence of flow on the net economic value of white-water boating in this reach has not been empirically determined. For this reason, estimates of net economic benefit in this reach were made by prorating the net economic benefits from Bishop et al. (1987) on a per-day basis. Table III-15 presents the estimated net economic value of recreation use based on 1991 use and price levels and on flow patterns for representative years.

It should be noted that the estimates of net economic benefit presented here and in chapter IV represent a "snapshot" in time. These estimates are based on the statistical relationship between flow and recreation with all other factors held constant at the time of the study. Therefore, these benefit estimates do not account for any long-term flow impacts on the environment. If, for example, camping beaches eroded over time, the estimated net economic benefit presented here would not reflect any negative impact that this might have on the value of the recreation experience. Conversely, if the number and size of camping beaches were to increase under some alternative, this too would not be reflected in the estimates of net economic benefit presented here.

Regional Economic Activity

River-based recreational users, such as anglers and white-water boaters, spend large sums of money in the Glen/Grand Canyon region. These recreators purchase gas, food and drink, lodging, guide services, and outdoor equipment while visiting the region. Expenditures represent participation costs and thus **do not** represent a benefit measure from the national viewpoint. Direct expenditures are nonetheless important since they support local businesses and provide employment for local residents. In this sense, such expenditures provide some measure of the local impacts of recreational users.

However, direct expenditures alone do not fully measure the impacts of spending by visitors to the region. Local businesses and residents spend part of the money they receive from anglers and white-water boaters to purchase goods and services

Table III-15.—Net economic value of recreation
(Benefits in nominal 1991 $ millions)

Type of release year	Anglers	Commercial white-water boating	Commercial white-water boating below Diamond Creek	Private white-water boating	Total
Low (1989)	1.3	5.4	0.1	1.1	7.9
Moderate (1987)	1.2	6.4	0.1	1.2	8.9
High (1984)	1.1	12.4	0.2	2.0	15.7

from other individuals and local businesses. These individuals and businesses, in turn, spend a portion of their revenue in the region, and so on. A portion of each dollar spent by nonresident recreators is re-spent over and over in the region, and the impact of each dollar of direct expenditure by visitors is greater than $1.

An example can be used to demonstrate this concept more clearly. Suppose that all of the businesses, government agencies, and households in a hypothetical county spent 40 percent of the money they receive from nonresident expenditures on goods and services in the local area. They spent the other 60 percent of the money to buy goods and services outside of the region. Each dollar spent by nonresident visitors will stimulate an initial $1 worth of local economic activity. That $1 is re-spent by businesses, government agencies, and households. Of that $1, $0.60 is spent outside the county and $0.40 is spent inside the county. Of that $0.40, $0.40 x 40 percent = $0.16 is re-spent in the region and $0.40 x 60 percent = $0.24 is spent outside of the county. After six successive re-spendings, the money that circulates inside the hypothetical county is less than $0.01. In this example, the effect of each $1 of direct expenditures by nonresident visitors is:

Initial expenditure	= $1.00
$1.00 x 40%	= $0.40
$0.40 x 40%	= $0.16
$0.16 x 40%	= $0.06
$0.06 x 40%	= $0.03
$0.03 x 40%	= $0.01
Total impact	= $1.66

This example illustrates that each additional dollar of direct expenditure by a nonresident visitor produces $1.66 in local economic activity. A simple multiplier is calculated from this result: ($1.66/$1.00) = $1.66.

A multiplier relates the amount of direct nonresident expenditure to the total amount of local economic activity produced by the visitor's spending. The size of a multiplier differs depending on the economic structure of the region. In general, the more complex the economy, the larger the multiplier and the more the impact on the local economy from each dollar of nonresident expenditure. Multipliers allow the impact of nonresident expenditures to be more fully assessed. For instance, suppose that a nonresident visitor spent a total of $101.00 in the hypothetical county discussed previously. Using the multiplier of 1.66, this direct expenditure would create $101.00 x 1.66 = $167.77 in local economic activity.

The U.S. Forest Service's Impact Analysis for Planning (IMPLAN) model (Taylor et al., 1992), a sophisticated framework for assessing regional impacts, was used to estimate multipliers for this analysis. These multipliers are based on the concept described above. However, unlike the example discussed, IMPLAN multipliers are disaggregated into business sectors.

Two Arizona counties, Coconino and Mohave, were assumed to capture the bulk of the local economic impacts generated by river-based recreation in Glen and Grand Canyons. River-based recreators who reside outside of these two counties are described as nonresidents for the purposes of this analysis. River-based recreators who reside in either Coconino or Mohave Counties were classified as residents.

Using IMPLAN, multipliers were developed for the local impact region and were used to develop the results reported in table III-16.

Estimates of average expenditures by anglers and white-water boaters were obtained by Bishop et al. (1987). Expenditures by white-water boaters below Diamond Creek are unknown. Estimates of their expenditures were derived by apportioning the trip costs found in Bishop et al. (1987) on a daily basis and by substituting their commercial trip fees as appropriate.

As shown, commercial white-water boaters generate most of the economic activity in the region. In total, river-based recreational users generated approximately $23 million in local economic activity in 1991.

Table III-16.–Number of nonresident trips, direct expenditures by nonresident river-based recreators, and estimated local economic activity generated in the region in 1991

	Number of 1991 trips by nonresidents	Estimated regional expenditures per trip (1991 $)	Total direct expenditures by nonresidents (1991 $)	Local economic activity generated (1991 $)
Glen Canyon (scenic) rafting	32,816	72	2,374,000	3,928,000
Glen Canyon anglers	10,270	122	1,252,000	1,833,000
Private white-water boating in Grand Canyon	2,926	255	747,000	1,124,000
Commercial white-water boating in Grand Canyon	13,478	711	9,581,000	15,420,000
Commercial white-water boating below Diamond Creek	1,504	299	450,000	735,000
Private white-water boating below Diamond Creek	467	103	48,000	75,000
Total	61,461		14,452,000	23,115,000

Recreation, Economics, and Indian Tribes

Hualapai Tribe. Recreation access fees and commercial recreation enterprises generate a significant percentage of the total revenue earned by the Hualapai Tribe. This revenue supports the reservation's economy and creates employment for tribal members.

Recreational use of Hualapai resources in Grand Canyon has increased in the past decade and is anticipated to increase over time. Figure III-41 illustrates this trend. As shown, recreational use has increased substantially over the period that data is available.

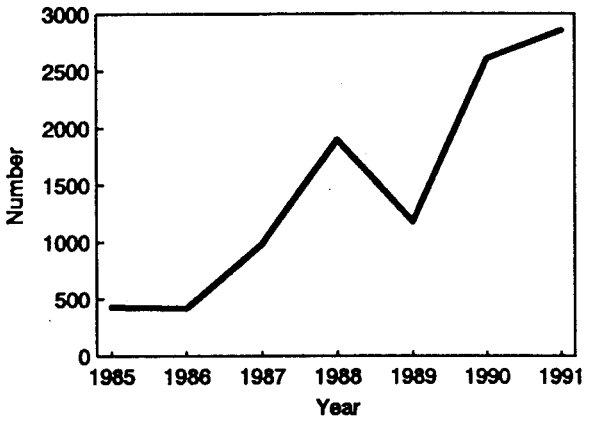

Figure III-41.—Total recreation permits sold by Hualapai Tribe, 1985-91.

The revenues generated by recreational activities on the Hualapai Reservation are earned by tribally owned enterprises. The Hualapai Tribe's recreational enterprises can be classified into two types:

- River-based recreational activities
- River-related recreational activities

River-based recreational enterprises are those that are directly flow dependent, including such activities as fishing and white-water boating. Conversely, river-related activities such as sightseeing and camping take place in the river corridor but are not directly influenced by flow.

Commercial white-water boating below Diamond Creek may have net economic value and regional economic impact. However, Bishop et al. (1987) did not investigate the net economic value of white-water boating in this reach.

Based on use data provided by the Hualapai Tribe and several assumptions about boater expenditure patterns, estimates of the regional economic impact of boating below Diamond Creek were developed. These estimated impacts are shown in table III-16.

River-Based Recreation.–A substantial portion of the Hualapai Tribe's gross revenue is derived from river-based recreational activities. The largest of these activities is white-water boating. The Hualapai Tribe owns and operates Hualapai River Runners, a commercial white-water boating company. Hualapai River Runners is one of four tribal enterprises and was the major source of tribal income in the 1980's. In addition to offering white-water boating trips, Hualapai River Runners provides shuttle services, tows across Lake Mead, and access for river takeouts at Diamond Creek. In 1987, Hualapai River Runners earned 49 percent or approximately half of the Hualapai's total gross income.

The tribe has diversified its business interests and now depends less on river-based recreation activities than it did in the past. Nevertheless, the tribe earned about 33 percent of its total 1991 income from such activities.

River-Related Recreation.–The Hualapai Tribe also owns and operates Grand Canyon West, an enterprise based on the natural beauty of Grand Canyon and the Colorado River. This enterprise offers guided tours of the Hualapai Reservation at the west end of the canyon. Currently, Grand Canyon West only provides river-related activities that are not directly flow dependent.

The Hualapais sell permits for sightseeing and camping on the reservation. Much of this river-related use is concentrated along the river corridor. In addition, the Hualapai Tribe derives approximately one-fourth of its gross revenue from the sale of permits to hunt desert bighorn sheep. Some of these sheep are known to use riparian zones in Grand Canyon.

Navajo Nation. The Navajo Reservation borders portions of Glen Canyon National Recreation Area and Grand Canyon National Park. There has been little development of business enterprises in this region due largely to the "Bennett Freeze." Imposed by the Federal Government in 1966, this statutory freeze precluded construction or development on this portion of the reservation pending resolution of a territorial dispute. The Bennett Freeze has recently been lifted, and river-based enterprises may develop in the near future. At the present time, however, no river-based enterprises owned or operated by the Navajo Nation have been documented.

At various times, the Navajo Nation has planned to construct a marina at Antelope Point on Lake Powell. Should such a marina be constructed, it would be subject to the same impacts as existing NPS facilities on the lake. These impacts are described under "Lake Activities and Facilities."

A number of tribally owned or operated businesses in Cameron, Tuba City, Grey Mountain, and elsewhere on the reservation are dependent on Grand Canyon visitors. The many jewelry stands along Arizona Highway 89 and other approaches to the park are especially prominent examples. Owned and operated by individual Navajo families, these small enterprises are frequented by visitors to the region.

Other Tribes. Portions of the Havasupai Reservation border Grand Canyon National Park. No river-based enterprises owned or operated by the Havasupai Tribe have been documented. The Hopi Tribe, Pueblo of Zuni, and Southern Paiute

Tribe have both current and historical ties to Grand Canyon and the surrounding region. No river-based enterprises owned or operated by these tribes have been documented.

HYDROPOWER

This section describes hydropower resources as they affect, or are affected by, Glen Canyon Dam operations. The discussion is presented under two major headings:

- Power operations
- Power marketing

Power generated at Glen Canyon Dam is marketed mostly in six Western States by the Department of Energy's (DOE) Western Area Power Administration (Western). Western's primary mission is to sell power from Federal water project powerplants under statutory criteria in the Reclamation Project Act of 1939, the Flood Control Act of 1944, and the Colorado River Storage Project Act of 1956. These criteria include:

- Preference in the sale of power must go to municipalities, public corporations, cooperatives, and other nonprofit organizations.
- Power must be marketed at the lowest possible rates consistent with sound business practices.
- Revenues generated from power sales must pay for power generation and all allocated investment costs under the original Colorado River Storage Project (CRSP) Act.
- Projects should generate the greatest amount of power and energy that can be sold at firm power and energy rates, consistent with other project purposes.

Western's other statutory responsibilities include construction, operation, and maintenance of transmission lines and attendant facilities.

In this document, power refers to both capacity and energy.[2] Capacity refers to the total powerplant generation capability. Energy is electric capacity generated and/or used over time. Capacity and energy both can be sold on a firm (guaranteed by contract) or nonfirm (provided as available, not guaranteed) basis.

Glen Canyon Dam and Powerplant are part of the CRSP, one of the Federal projects from which Western markets capacity. Western's Salt Lake City Area Integrated Projects (SLCA/IP) is part of an interconnected generation and transmission system that includes Federal, public, and private power generating facilities. Other Federal projects and facilities from which SLCA/IP markets power are presented in Appendix E, Hydropower.

To ensure timely repayment of Federal project construction debt and coordinate electric power rate-setting and marketing efforts, the Colorado River Storage, Collbran, and Rio Grande Projects were administratively integrated into the SLCA/IP in 1987 (figure III-42).

Actual operating capacity for each powerplant depends on generating unit capabilities and efficiencies, reservoir elevation, and maximum water releases through the powerplant. CRSP powerplants, together with Fontenelle Powerplant, provide approximately 98 percent of SLCA/IP's total capacity and 97.5 percent of the energy.

Power Operations

Power operations refer to the physical operations of a large electrical power system, including power generation, control, and transmission. Power operations form the basis of all power sales and services, referred to as marketable resources.

To ensure system reliability, Western is required to meet operational and reliability guidelines of the North American Electric Reliability Council (NERC), the Western System Coordinating Council (WSCC), and the Inland Power Pool (IPP).

[2] Capacity vs. energy: megawatts and kilowatts represent power, while megawatthours and kilowatthours represent energy. Reclamation and Western can deliver kilowatts (power) from Glen Canyon Dam as a function of generator size and the capability of the hydroelectric network. Kilowatthours (energy) are delivered by employing capacity over time.

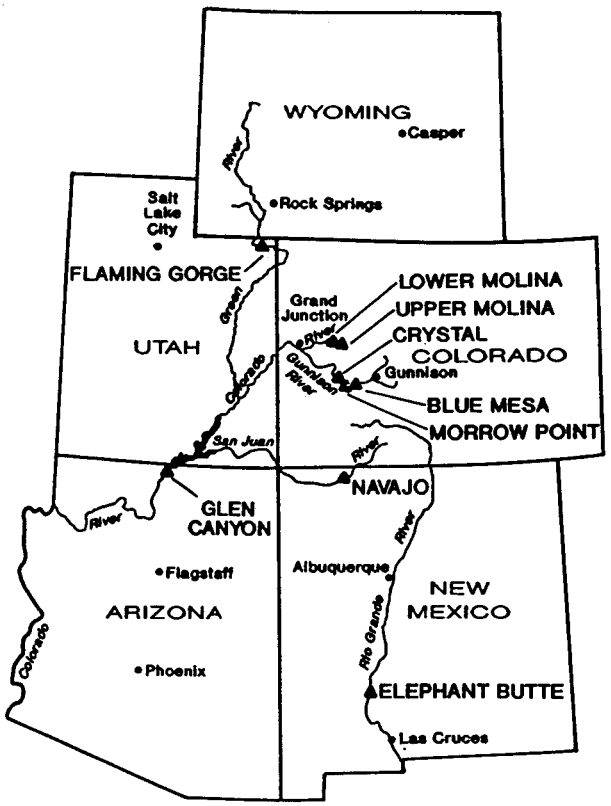

Figure III-42.—Location of Salt Lake City Area Integrated Projects.

Each WSCC utility must be within a load control area, and one utility serves as load control area operator. Western is a load control area operator, responsible for ensuring that each utility within the area:

- Serves its own internal load (demand) and meets its power obligations
- Maintains enough generating reserve to respond to its internal load changes and disturbances (such as loss of a generator or a transmission line) on the interconnected system

Within the Western Area Upper Colorado (WAUC) load control area, the flexibility and quick response of CRSP hydroelectric powerplants—particularly Glen Canyon—are important in meeting reliability criteria.

The WAUC load control area was combined with the Western Area Lower Missouri load control area in April 1993; however, since management and procedures for the larger load control area are still being refined, discussion of Glen Canyon Dam operations will be limited to the WAUC.

Operational Flexibility

One of the major benefits of a hydroelectric powerplant is flexibility—it can quickly and efficiently increase or decrease generation as needed. The following events typically require powerplant responses:

- Changes in customer demand
- Generating unit or transmission line outage
- Special requests for assistance
- Unscheduled customer deviation from power schedules

The previous factors are made more complex by the following variables:

- How often an event occurs
- Season and time of day the event occurs
- Restrictions at other CRSP generating facilities
- Availability and price of alternative power resources

Individual components of operational flexibility are described in the rest of this section.

Scheduling. Scheduling is the process of matching each day's system energy and capacity needs with available generation. Many factors affect the daily scheduling of energy and capacity from Glen Canyon Dam:

- Monthly water volumes and how water allocations are distributed over the month
- Water release patterns (maximum and minimum flows, allowable daily change in flows, up and down ramp rates)
- Availability of Glen Canyon units and other generation units in the system
- Customer allocations and special requests
- On-peak and off-peak periods
- Weather forecasts
- Market prices

Generally, scheduling to meet power requirements means making higher water releases in peak load months (December, January, July, and August) and lower water releases when electric power demand is less. This allows Western to take advantage of market conditions for cost-effective sales and purchases.

Interchange occurs when one utility delivers energy or capacity to another utility, which the second utility agrees to return at a later time in agreed-upon quantities. Western uses interchange, when financially feasible, to ensure system reliability and acquire additional power when available water releases can't generate enough to meet loads. Flexibility to change water releases—between seasons and days and during each day—determines how effectively interchange can be used.

Load Following. Power generation rises and falls instantaneously with the load (or demand)—a pattern called load following. The amount of load on the system is determined by how many electrical devices are using power.

Glen Canyon Dam can immediately increase or decrease water releases, thus changing power generation instantaneously. As load control area operator, Western provides immediate response to changes in control area load up to a maximum of plus or minus 2-½ percent of its total load, or about 56 megawatts (MW). (A release of 1,000 cfs through the powerplant turbines generally equates to generation of approximately 35 MW, depending on the elevation of Lake Powell.) By comparison, coal- and nuclear-based resources are less efficient and have a relatively slow response time; consequently, they generally are not used for load following. Oil- and gas-based powerplants fall between hydro and coal/nuclear in efficiency and response time and can be used for load following.

Under normal conditions, the system load pattern throughout the region stays about the same Monday through Friday. On Saturday and Sunday, load drops considerably as companies with a heavy commercial or industrial load shut down. System load also varies with seasonal conditions.

Minimum and maximum water release levels determine the minimum and maximum power generation capability. Both scheduled and unscheduled ramping are crucial in load following, emergency situations, and variations in real-time (what actually happens compared to what was scheduled) operations.

Regulation and Control. Regulation and control maintain electrical system stability, frequency, and voltage. These actions can occur either automatically (through automated generation control as explained in chapter II) or manually by dispatcher actions. Regulation depends on being able to ramp up or down quickly in response to system conditions. SLCA/IP powerplants provide regulation services to the city of Farmington, Tri-State Generation and Transmission Association, and Deseret Generation and Transmission Cooperative. Glen Canyon Powerplant provides the majority of system regulation and control for the WAUC control area.

Reserves. Each utility is required to have sufficient generating capacity—in varying forms of readiness—to continue serving its customer load, even if the utility loses all or part of its own largest generating unit or largest capacity transmission line. This reserve capacity ensures electrical service reliability and uninterrupted power supply. Reserve requirements are based on total available capacity—which, in turn, is determined by the minimum and maximum allowable releases through the generators.

Due to its flexibility and rapid response, Glen Canyon Powerplant provides excellent reserves. Spinning reserves are used to quickly replace lost electrical generation resulting from a forced outage, such as the sudden loss of a major transmission line or generating unit. Operating reserves also are used to replace generation shortages but cannot be provided as quickly as spinning reserves.

Emergencies and Outage Assistance. Western's operating procedures meet North American Electric Reliability Council guidelines for emergency operating criteria. NERC guidelines state that under emergencies, generation must be available to quickly restore the transmission system and start the return to normal operating conditions within 10 minutes. Generally, emergency services are needed only for short periods (1 hour or less).

Glen Canyon Powerplant is important in responding to interconnected transmission system emergencies. Western has existing contractual agreements to use Glen Canyon capacity to restart thermal powerplants in the area in the unlikely event of a widespread power outage.

Emergency assistance is similar to emergency operations, but generally involves smaller outages that last longer. Under this service, each IPP member utility is obligated to provide up to its spinning reserve amount of capacity and energy for 72 hours if an unplanned outage occurs. Western's ability to supply IPP emergency assistance is limited by two factors: available transmission capacity and generation capability.

Western's ability to deliver emergency assistance varies on an hourly basis, depending on firm load obligations and available generation from project resources. Under historic operations, with a full reservoir and average loads, Glen Canyon Powerplant has provided emergency assistance beyond its required reserves.

When an unplanned outage extends beyond 72 hours, the affected utility may arrange to purchase or exchange firm capacity and/or energy with another utility. SLCA/IP often provides scheduled outage assistance due to its central location within IPP and the flexibility of its hydroelectric resources.

Transmission System. The CRSP/WAUC transmission system has approximately 2,300 miles of transmission lines. The following map shows the CRSP Interconnected Transmission System. The CRSP transmission system stretches from southern Wyoming through western Colorado and eastern Utah, down to northern New Mexico, across northern Arizona, and finally into the south-central Arizona area. The WAUC is interconnected with six other Federal and private load control areas:

- Public Service Company of Colorado
- PacifiCorp (including Utah Power and Light)
- Public Service Company of New Mexico
- Western Area—Lower Missouri
- Arizona Public Service Company
- Western Area—Lower Colorado

Western's transmission lines transport electricity from Glen Canyon Dam and other generating sources to customer utilities that serve end users, such as residential, irrigation district, and commercial and industrial consumers.

Both hydroelectric and thermal generation are affected by transmission limitations when lines do not have enough capacity to transport electricity from the point of generation to the point of demand. At times, Western can mitigate existing limitations on Glen Canyon's eastern transmission line by exchanging power with the Salt River Project (SRP), as explained later in this section.

The amount of power scheduled for transmission varies from season to season, day to day, and hour to hour. Scheduling limits are derived from physical limits and determine how many transactions may occur. Actual transmission refers to the actual measured flow of power on the line. NERC requires monitoring of the actual and schedule power flow for system operation.

Transmission Service.–Western, like many utilities, offers both firm and nonfirm transmission service. Firm transmission service is contractually guaranteed for the term of the agreement. Nonfirm transmission service is provided as available and is not guaranteed. Western participates in electricity transfers through "wheeling," which occurs when two indirectly connected utilities agree to purchase or sell power to each other. The purchaser or seller must make arrangements to use the transmission system that electrically connects them. Western offers

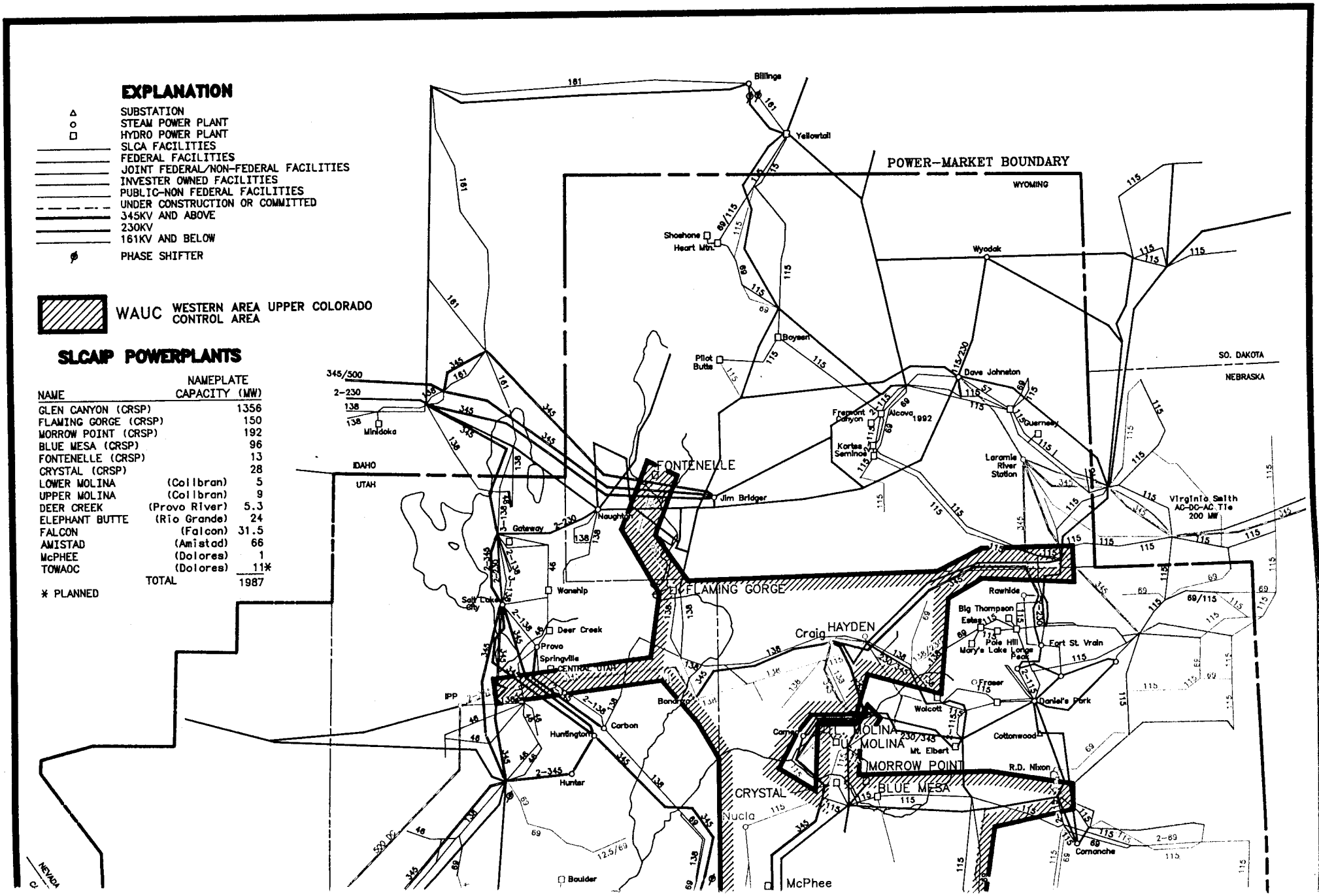
EXPLANATION
SUBSTATION
STEAM POWER PLANT
HYDRO POWER PLANT
SLCA FACILITIES
FEDERAL FACILITIES
JOINT FEDERAL/NON-FEDERAL FACILITIES
INVESTER OWNED FACILITIES
PUBLIC-NON FEDERAL FACILITIES
UNDER CONSTRUCTION OR COMMITTED
345KV AND ABOVE
230KV
161KV AND BELOW
PHASE SHIFTER
WAUC WESTERN AREA UPPER COLORADO CONTROL AREA
SLCAIP POWERPLANTS
NAME NAMEPLATE CAPACITY (MW)
GLEN CANYON (CRSP) 1356
FLAMING GORGE (CRSP) 150
MORROW POINT (CRSP) 192
BLUE MESA (CRSP) 96
FONTENELLE (CRSP) 13
CRYSTAL (CRSP) 28
LOWER MOLINA (Collbran) 5
UPPER MOLINA (Collbran) 9
DEER CREEK (Provo River) 5.3
ELEPHANT BUTTE (Rio Grande) 24
FALCON (Falcon) 31.5
AMISTAD (Amistad) 66
McPHEE (Dolores) 1
TOWAOC (Dolores) 11*
TOTAL 1987
* PLANNED
POWER-MARKET BOUNDARY
WYOMING
IDAHO
UTAH
NEVADA
COLORADO
SO. DAKOTA
NEBRASKA
Billings
Yellowtail
Shoshone
Heart Mtn.
Wyodak
Boysen
Pilot Butte
Dave Johnston
Fremont Canyon
Alcova
1992
Kortes
Seminoe
Guernsey
Laramie River Station
Virginia Smith AC-DC-AC Tie 200 MW
Minidoka
345/500
2-230
FONTENELLE
Jim Bridger
Naughton
Gateway
Wanship
Salt Lake City
FLAMING GORGE
Rawhide
Big Thompson
Estes
Pole Hill
Mary's Lake
Longs Peak
Fort St. Vrain
Craig
HAYDEN
Deer Creek
Provo
Springville
CENTRAL UTAH
IPP
Bonanza
Huntington
Carbon
Hunter
Fraser
Daniel's Park
Walcott
Cottonwood
MOLINA
230/345
Mt. Elbert
MORROW POINT
R.D. Nixon
BLUE MESA
CRYSTAL
Nucla
Cromanche
Boulder
McPhee

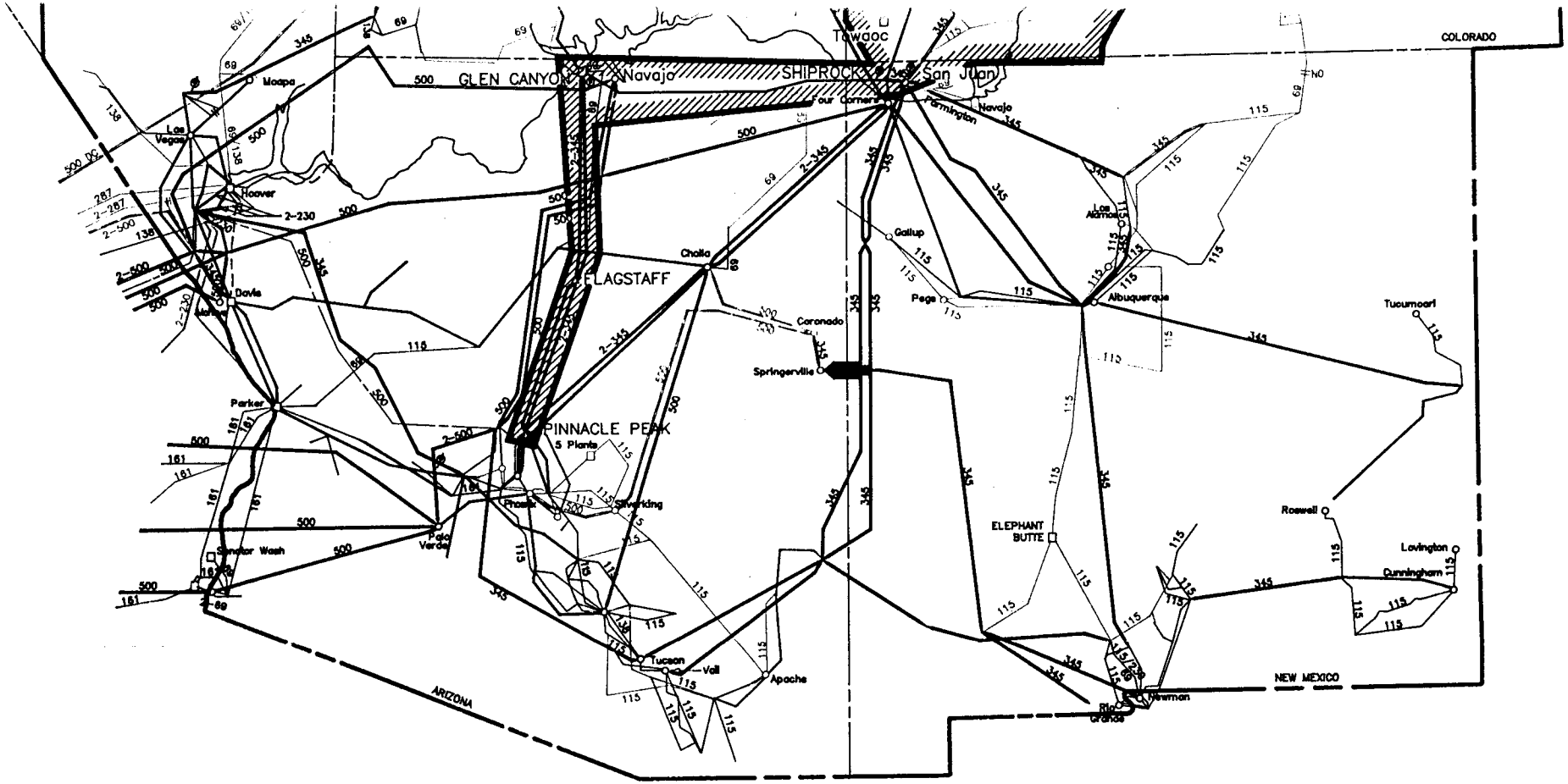

UNITED STATES
DEPARTMENT OF ENERGY
WESTERN AREA POWER ADMINISTRATION
SALT LAKE CITY AREA OFFICE

COLORADO RIVER STORAGE PROJECT
INTERCONNECTED TRANSMISSION SYSTEM

APRIL 1993

☆U.S. GOVERNMENT PRINTING OFFICE: 1997–843-515

wheeling service over particular CRSP transmission paths, including lines carrying power from Glen Canyon. Nonfirm transmission service, like nonfirm power sales, can be interrupted on short notice.

SRP Exchange Agreement.–Seventy-five percent of SLCA/IP generating resources are located at Glen Canyon, while many of SLCA/IP loads are located in Utah, Colorado, and New Mexico. All capacity needed to satisfy load in these areas cannot be sent directly from Glen Canyon because of the limited capacity of the Glen Canyon-Kayenta-Shiprock transmission line, which links the powerplant to these major load areas.

To compensate, Reclamation and the SRP Agricultural Improvement and Power District entered into a long-term contract in 1962 to exchange Glen Canyon generation for SRP generation at coal-fired powerplants in Craig and Hayden in Colorado, and at Four Corners, New Mexico. The SRP exchange, amended in 1974, also provides for limited transmission of SRP capacity during times when a full hydrothermal exchange is not possible. The SRP exchange agreement has operated successfully for many years, with proven benefits to both parties. This arrangement maximizes efficiency and has reduced overall environmental impacts.

Power Marketing

Power marketing involves determining appropriate levels of long-term firm capacity and energy commitments based on the long-term firm capacity and energy available from SLCA/IP powerplants. It also involves establishing contractual arrangements to provide long-term, firm electrical service—on a wholesale basis—to electrical utility customers.

Several laws govern the marketing of capacity and energy. Section 9(c) of the Reclamation Project Act of 1939 discusses principles of power rates in terms of the minimum charges for power. The law also makes it clear that the United States markets power to serve the public interest, not to make a profit. Section 7 of the CRSP Act of 1956 instructs Western to generate the most power practicable without interfering with other authorized project purposes.

Ninety-five percent of CRSP costs must be repaid to the U.S. Treasury by power and water users. Reimbursable costs include:

- One hundred percent of the Federal investment in power facilities, plus interest
- One hundred percent of annual operation and maintenance costs for power facilities
- Federal investment in irrigation facilities beyond the irrigators' ability to repay

The remaining 5 percent of CRSP costs are nonreimbursable, paid by monies appropriated primarily through Federal taxes. Additional background on project cost repayment can be found in appendix E.

Western markets a number of electric power services such as long-term firm capacity and energy, short-term firm capacity and energy, and nonfirm energy. Loads are made up of firm load, nonfirm sales, and interchanges out of the control area. Firm load includes long- and short-term firm sales, Reclamation project use loads, system losses, control area regulation, firm load reserves, and scheduled outage assistance. By law, capacity must be reserved to operate CRSP, participating projects, and Reclamation's irrigation and drainage pumping plants before marketing long-term firm capacity. Western's ability to make nonfirm sales depends on SLCA/IP's flexibility to take advantage of the difference in the off- and on-peak spot energy markets.

Long-Term Firm Power

Generally, long-term firm contracts are for 10 years or more and are based on estimates of the long-term availability of capacity and energy. Determining the amount of resources that can be sold on a long-term basis requires a balance between the mandate to market the greatest practicable amount of firm resources and the risk of occasionally being unable to meet firm contract commitments due to periods of drought. Generally, Western must meet its firm contract

commitments, either through generation alone or by generation combined with purchases. Long-term firm commitments vary seasonally according to project loads and customer requirements.

Seven of SLCA/IP's customers are considered to be "large" systems—utilities that buy capacity and energy to supplement their own generating resources. The rest of Western's customers are "small" systems that have little or no generating capacity and rely on purchases for most or all of their capacity and energy needs. Almost all SLCA/IP customers have supplemental suppliers to meet additional capacity needs.

The SLCA/IP marketing area and some of the many customers are shown on customer service maps in appendix E, along with a detailed listing of their firm capacity and energy allocations.

Short-Term Firm Power

Short-term firm sales of capacity or energy can be made seasonally or monthly. Short-term firm sales are based on resource availability projections that exceed long-term firm commitments. Prior to each 6-month marketing season, Western determines whether excess capacity or energy will be available for a season or a month. This short-term firm resource is made available first to Reclamation for project needs, then to preference customers (municipalities, public corporations, cooperatives, and other nonprofit organizations). Any remaining resources are offered to nonpreference customers. Prices are based on long-term firm power rates.

Nonfirm Energy

Nonfirm sales are short duration energy transactions, always less than 1 year. Normally scheduled 1 day in advance, they can be determined up to the hour of transaction. The flexibility of hydropower operations allows actual deliveries to be modified hourly, as system conditions warrant. Western may market nonfirm energy and arrange for interchange transactions, depending on revised water release estimates. Nonfirm energy sales are not guaranteed and may be interrupted with advance notice. The price for this service is based on market conditions.

Nonfirm sales also are known as economy energy or fuel replacement sales, terms related to substitution of hydroelectric generation for oil- and gas-fueled generation. The fuel replacement program began in the early 1980's to encourage this substitution. Economy energy sales are scheduled as market and hydrologic conditions allow.

SLCA/IP Post-1989 Power Marketing Criteria

In 1980, Western began to review and modify its marketing and allocation criteria because existing power contracts were due to expire on September 30, 1989. The associated public process in 1986 resulted in the post-1989 marketing criteria. Western is preparing an EIS on the post-1989 marketing criteria (Western Area Power Administration, 1994).

Marketable Resources

The SLCA/IP hydropower resources supply the marketable energy and capacity under the post-1989 power marketing criteria. Capacity and energy are marketed on a seasonal basis—winter season (October-March) and summer season (April-September). Under the post-1989 marketing plan, SLCA/IP has contractual commitments for 1,407 MW of capacity and 3,105,848 megawatthours (MWh) of energy in the winter season and 1,315 MW of capacity and 2,904,403 MWh of energy in the summer season. These amounts are explained in greater detail in the following sections.

Capacity. The CRSP and Fontenelle Powerplant components of the SLCA/IP total long-term firm capacity values are based on the amount of capacity available 9 of every 10 years.[3] Critical

[3] Marketable firm capacity and energy are based on attempts to ensure a reliable level of capacity and energy, while maintaining an acceptable level of risk. This level of acceptable risk was approved by Western's customers following review of the September 1984 "Revised Proposed General Power Marketing and Allocation Criteria" (U.S. Department of Energy, 1985).

seasonal loads occur in winter (December-January) and summer (July-August). Critical seasonal capacity values are based on the heaviest load month in each of those two seasons.

Energy. Marketable CRSP energy is based on projected annual seasonal averages, plus 400 gigawatthours (GWh). The rationale for selecting approximate average seasonal energy, plus 400 GWh, is similar to the rationale for selecting capacity levels.

Average generation, plus 400 GWh, corresponds to the level that would be equaled or exceeded about 4 of every 10 years on an average annual basis. Western must purchase any shortfalls below the annual average, plus 400 GWh. Historically, Western has purchased up to 2,000 GWh annually to make up for generation shortfalls, as well as interchange and on- and off-peak economy transactions.

Net Marketable Capacity and Energy. Net marketable capacity is determined by subtracting project use loads, system losses, control area regulation needs, firm load reserves, and scheduled outage assistance loads from generation. The resulting winter and summer capacities are 1,407 MW and 1,315 MW, respectively. Net marketable energy is determined by adding purchases to the combined powerplant resources and subtracting losses and project use. The winter and summer marketable firm energy is 3,106 GWh and 2,904 GWh, respectively. These amounts vary seasonally due to differences in project use loads and exchanges. Approximately 12 percent of this energy and capacity is delivered to customers within the WAUC control area; the remainder is exported to six adjoining control areas (listed under "Transmission System") for delivery to SLCA/IP customers.

Wholesale and Retail Power Rates

Western's customers typically are municipal utilities, Federal or State public power projects, or rural electric cooperatives paying wholesale rates to purchase power for resale to their customers. Retail rates are those paid by end users (residential, commercial, and industrial clients of Western's wholesale customers). Changes in Glen Canyon operations could impact both wholesale and retail power rates; therefore, wholesale and retail rates are used as indicators of power marketing impacts.

Wholesale Rates and Repayment. Power repayment studies are used to ensure project power revenues will be sufficient to pay all costs assigned to power within the prescribed time periods. Payment criteria are based on law and on policies established in DOE Order RA 6120.2.

Power revenues also pay annual power operation and maintenance, purchased power, transmission service, and interest expenses, as well as various miscellaneous costs. CRSP power revenues also must contribute toward salinity control costs under the Colorado River Basin Salinity Control Act and construction costs of CRSP participating projects.

By law, firm power rates are based on recovering costs—i.e., only what it takes to keep the system operating and pay its obligations. Therefore, Western's ratesetting procedures differ from those of profit-making utilities.

SLCA/IP revenues are used first to pay annual operation and maintenance, purchased power, transmission service, and other annual expenses, then to pay interest expense. Any remaining annual revenues are applied to the investment costs assigned to power, so that each investment can be paid within the time allowed. Normally, the highest interest-bearing investments are repaid first, because this usually results in a lower overall power rate.

Since the CRSP and the Rio Grande and Collbran Projects were integrated, parts of their power repayment studies also were combined. The resources of all three projects are summed to arrive at an estimate of the total available. The gross power-related revenue required for the smaller projects is added as another expense to the CRSP. The power repayment study then helps determine the combined rate needed to meet the total revenue requirements of each SLCA/IP project.

Retail Rates. Approximately 180 public power utilities currently purchase electric power from the SLCA/IP. Most of these utilities are located in Arizona, Colorado, Nevada, New Mexico, Utah, and Wyoming (figure III-43), though some extend into California, Nebraska, and Texas.

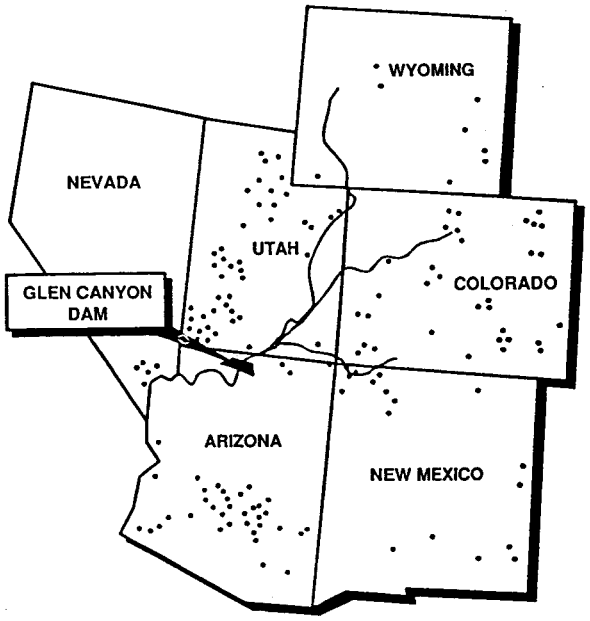

Figure III-43.—The SLCA/IP markets power to approximately 180 utilities, mostly in six States.

The retail rates charged by these public power entities normally are set to cover system operation and capital costs. The largest portion of these obligations, in the case of Glen Canyon, is attributed to operating expenses. As costs of these individual components change, the retail rates are adjusted to ensure enough revenue is collected to meet the utility's financial obligations.

There are approximately 5.6 million residential, industrial, and commercial power customers in the six-State area where power from Glen Canyon Dam is sold (U.S. Department of Energy, 1994). The majority of these end users, approximately 3.9 million (70 percent), do not receive power from the dam. The remaining 1.7 million (30 percent) end-use customers receive power directly or indirectly from Glen Canyon Dam (Electric World, 1993). The power rates paid by these users potentially could increase as a result of changes in dam operations.

Regional Economic Activity

All (or the vast majority) of the power produced in the region is consumed in the region.

As the supply of peaking power falls, for any given level of demand the price of electricity rises. Supply-induced price changes may affect the production of final goods and services and the demand for many other goods in the impact region. To further complicate matters, loss of capacity at Glen Canyon Dam is likely to result in the construction of new powerplants in the region earlier than would otherwise be the case. Large-scale construction projects may create employment and stimulate local economic activity.

NON-USE VALUE

The previous sections on recreation and hydropower focused on the human uses for Colorado River flows in Grand Canyon. These uses include fishing, white-water boating, and the production of electric power. Analyses of the impact of riverflows on all of these uses are presented in chapter IV. Until recently, most descriptions of these uses of resources probably would have ended there.

However, social scientists have long acknowledged the possibility that humans could be affected by changes in the status of features of the natural environment even if they never visit or otherwise use these features. These individuals may be classified as non-users, and expression of their preferences regarding the status of the natural environment may be termed "non-use value." Non-use value is the term used in this EIS to describe the monetary value non-users place on the status of the natural environment.

This section details the concept of non-use economic value and describes the ongoing non-use value study for this EIS.

Market Value, Non-Market Value, and Non-Use Value

Use values for marketed goods are one traditional measure of impacts to the human environment. Theoretically similar measures of use values for nonmarketed goods also are routinely used to support decisionmaking (Water Resources Council, 1983). Non-use value is a special case in which the nonmarket good is the status of particular attributes of the physical environment.

Measures of non-use value rarely have been considered in evaluations of impacts to the human environment. However, applications of non-use value have become more numerous in recent years. Proposed Department of the Interior regulations allow estimates of non-use value to be used in natural resource damage assessment cases (U.S. Department of the Interior, 1991), and the Department of Commerce is now considering the use of non-use value for damage assessment in cases involving oil spills and toxic releases (U.S. Department of Commerce, 1990, 1991, 1992). As part of this consideration, the Department of Commerce commissioned a panel chaired by two Nobel laureates to study the concept, underlying theory, and related estimation techniques. The findings of this "blue ribbon committee" support the application of non-use value in these prescribed situations (U.S. Department of Commerce, 1993). Recently, non-use value was estimated and reported in the FWS's EIS on grey wolf reintroduction (U.S. Fish and Wildlife Service, 1994).

Conceptual Basis for Non-Use Value

Individual consumers use their incomes to purchase marketed goods and combine these marketed goods with time, human knowledge, and available nonmarketed goods to produce a particular quality of life. In these terms, it is clear that an individual's perception of well-being is determined by the interaction of the individual's preferences and the available marketed and nonmarketed goods. It is equally clear that consideration of only the value of marketed goods could overlook important impacts of various alternatives if the alternatives affect nonmarket goods about which individuals care.

The state of the natural environment affects people both in how they use the environment and how they would prefer the environment to be. Thus, both use and non-use values need to be considered when assessing impacts to the human environment.

Given that non-use values are relevant in the decisionmaking process, it is worthwhile to review the factors that might give rise to non-use values. Frequently mentioned origins of non-use values are:

- Desire to preserve the functioning of specific ecosystems
- Desire to preserve the natural ecosystem to maintain the option for future use
- Feeling of environmental responsibility or altruism toward plants and animals

The most commonly accepted classification of these motives is the division of non-use value into bequest value and existence value, with option value sometimes considered as a third component. Bequest value is the value individuals place on preserving the resource for use by their heirs. Existence value is the benefit generated by knowing that a resource will continue to exist in the future even if no onsite use is contemplated. Option value is the value of preserving a resource so that the option to use the resource in the future is maintained.

The literature on non-use value emphasizes the uniqueness or specialness of the resource in question and the irreversibility of the loss or injury. Indicators of non-use value are described in the proposed Department of the Interior rules for damage assessment (U.S. Department of the Interior, 1991) which state:

. . . an injury to a common natural resource with many substitutes (e.g., a typical small stream), may not generate large non-use values, particularly for those residing outside the area where the injury occurred, even if the recovery takes a long time. However, a permanent injury to a unique resource (e.g., Grand Canyon) may generate significant non-use values, even for those residing in areas far removed geographically from the site where the injury occurred.

Evidence of Relative Magnitude of Use and Non-Use Value

Since the role that non-use value might play in a decision regarding dam operations at least partly depends on the magnitude of the value, it is worthwhile to review how non-use values were measured in other contexts. Particularly relevant are two studies that explored the non-use value associated with water resources.

Sanders et al. (1990) estimated the total value of preserving 15 wild and scenic rivers in Colorado. They reported that Colorado residents expressed a use value of $19.16 and a non-use value of $81.96 per household per year. The total (use and non-use) value of protecting 15 Colorado rivers aggregated over these 1.2 million households is approximately $120 million annually. As noted by the authors, non-use value was approximately four times the recreation use value.

Loomis (1987a, 1987b) estimated both use and non-use value for Mono Lake in California. Based on an analysis of open-ended responses, he reported that use value was approximately $40 per visit. Aggregated over 145,000 visits, total use value was approximately $5.8 million annually (Loomis, 1987a). For households, estimated non-use value was approximately $42.71 per year. Aggregated over 10 million households in California, total non-use value was approximately $422 million annually (Loomis, 1987a). In this case, too, estimates of non-use value greatly exceeded estimates of use value.

Non-use value estimates cited in the examples above are for "with and without" analyses. As described elsewhere in this document, this EIS focuses on how alternative Glen Canyon Dam operations will impact affected resources. Since these impacts are incremental in nature, non-use value estimates in this EIS will reflect only these incremental changes and may or may not approach the magnitude of the two examples.

As these examples demonstrate, if interest in the affected resources is widespread, then even a small per person or per household value can be very large when extrapolated across the population holding non-use value. It is possible that interest in the resources affected by Glen Canyon Dam operations could extend to all areas of the United States. If this is found to be the case, the non-use value of operational changes might be quite large.

Potential Non-Use Value for Hydroelectric Power

The discussion of non-use value presented thus far has focused exclusively on nonmarket goods. During this EIS process, the question arose as to whether there is some non-use value associated with hydroelectric power—a good sold in the market.

In the literature to date, there is only one example suggesting that non-use value might be associated with market goods (Lockwood et al., 1994). Nonetheless, the question of whether there is non-use value for hydropower generated at Glen Canyon Dam is one of more than purely academic interest.

Implications of Non-Use Value

Estimating non-use value for the alternatives may have important implications for the decision-making process. To the extent that non-use value is comparable with other estimates of economic impact presented in this EIS, including non-use value, potentially could alter the outcome of the economic evaluation of alternatives.

If estimates of non-use value are not comparable to other economic impact estimates—perhaps

because of concern about their precision—they nevertheless provide an invaluable quantitative gauge of public sentiment. It seems likely that decisionmakers would carefully assess such a quantitative measure of public preference.

Estimating Non-Use Value for This EIS

The Glen and Grand Canyon resources are known throughout the Nation and world. The Grand Canyon is, in fact, used as an example of a resource for which non-use value may be significant. The National Academy of Science Committee to Review the Glen Canyon Environmental Studies recognized this significance and noted that the GCES Phase I economic studies failed to consider non-use value (National Research Council, 1987).

Reclamation retained HBRS, Inc., an independent consulting company, to complete an analysis of the feasibility of estimating non-use value for the Glen Canyon Dam EIS. As part of this analysis, a panel of well-known economists was convened to review the HBRS, Inc. report, to provide written commentary on the technical adequacy of the work, and to provide their views on prospects for successfully completing a non-use value study for this EIS. While some technical and practical difficulties were noted, the findings of this panel were in favor of initiating a non-use value investigation (Bishop et al., 1991). As a result, the cooperating agencies decided to investigate the feasibility of estimating non-use value for this EIS.

Representatives of the cooperating agencies and other interested individuals met to discuss all aspects of the non-use value study and to provide suggestions, technical comments, and critique throughout the study process. Chaired by the Bureau of Reclamation, all interested parties were encouraged to attend committee meetings. Representatives from AGFD, Colorado River Energy Distributors Association, FWS, Hualapai Tribe, NPS, Reclamation, and Western attended regularly. This open committee forum ensured that interested individuals and organizations could obtain information on the study and its progress as desired. Further, the exchange of views at committee meetings helped to improve all facets of the study.

Focus Group Investigation

In the initial stages of this investigation, a series of focus groups (group discussions) was held in various locations around the country to explore the feasibility of estimating non-use value for the specific resources affected by dam operations. Focus groups were held in New York, Tennessee, Nebraska, Arizona, New Mexico, and Utah (HBRS, Inc., 1992).

Focus group participants were able to predict, in a general way, the impacts of dam releases on the downstream environment. Participants indicated that they care most about impacts to vegetation and associated wildlife, native fish, Native Americans currently living near Grand Canyon, and archeological sites. The discussions indicated that participants were able to distinguish between impacts to the river corridor and those to the Grand Canyon in general. Participants also expressed a clear desire to undertake actions to reduce or eliminate these impacts.

Most importantly, results of the focus group investigation indicated that the non-use value for operational changes could be estimated. The cooperating agencies collectively decided to continue the investigation in a stepwise manner. The next step in the investigation was a pilot-test research phase. The nature and findings of the pilot test, methodologies employed, plan for future study, and a qualitative description of the likely outcome of this study are presented in chapter IV.

CHAPTER IV

Environmental Consequences

Water	177
Sediment	191
Fish	209
Vegetation	230
Wildlife and Habitat	244
Endangered and Other Special Status Species	251
Cultural Resources	260
Air Quality	271
Recreation	274
Hydropower	297
Non-Use Value	314
Cumulative Impacts	316
Unavoidable Adverse Impacts	317
Relationship Between Short-Term Uses and Long-Term Productivity	318
Irreversible and Irretrievable Commitments of Resources	318
Indian Trust Assets	318
Impacts on Other Federal and Non-Federal Projects and Plans	319

CHAPTER IV

Environmental Consequences

This chapter describes and analyzes the impacts of alternatives considered in detail on the affected resources. The analyses are organized by resource: water, sediment, fish, vegetation, wildlife and habitat, endangered and other special status species, cultural resources, air quality, recreation, hydropower, and non-use value.

The linkages among these Colorado River system resources are described in chapter III. Where possible, the impacts described for each resource take into account the impacts on other related resources. For example, each alternative affects streamflows, which in turn affect sediment. Sediment affects vegetation, which in turn affects wildlife and habitat—all of which affect recreation.

The conditions that existed in 1990, prior to the Glen Canyon Environmental Studies (GCES) research flows and the subsequent interim operations, establish the baseline for analyses of effects (see "Chapter III, Affected Environment"). Some anticipated impacts are a result of the existence of Glen Canyon Dam and will occur in the future regardless of which alternative is implemented.

Existing information was used to develop the detailed impact assessments of the alternatives that follow. However, existing information is limited for some resources, as is knowledge of how changes in Glen Canyon Dam operations would affect these resources. For example, limited data permit opinions to vary concerning interactions between native and non-native fish and how operational changes would affect these interactions and ultimately resident fish populations. Endangered fish research, which may include experimental flows, would be developed through the adaptive management process to address these uncertainties. Endangered fish research may have additional consequences, and these potential impacts are evaluated in the summaries of the following sections on FISH and HYDROPOWER. Potential impacts on the other resources, which are expected to be minimal, are addressed later in this chapter under "Cumulative Impacts."

WATER

Issue:

How do dam operations affect the amount and quality of WATER available from Lake Powell at specific times?

Indicators:

Acre-feet of **streamflows**
Frequency and volume of **floodflows and other spills**
Reservoir storage in Lakes Powell and Mead
Acre-feet of annual **water allocation deliveries**
Acre-feet of **Upper Basin yield determination**
Chemical, physical, and biological characteristics of **water quality**

The area of potential impacts on water includes the Colorado River downstream from Glen Canyon Dam, Lakes Powell and Mead, and the Upper and Lower Basin States. Computer modeling studies projected operations for 50 years to determine long-term impacts and for 20 years to determine short-term impacts.

Analysis Methods

The Colorado River Simulation System (CRSS) was used in analyzing impacts on annual and monthly streamflows, floodflows and other spills, water storage, water allocation deliveries, and Upper Basin yield determinations for this environmental impact statement (EIS). CRSS is a package of computer programs and data bases designed to assist water resource managers in

performing comprehensive long-range planning and operation studies. CRSS is used to address the many "what will happen if . . . " questions that arise from proposed changes in Colorado River operations, from proposed Colorado River Basin development, or from changes in present water use throughout the basin.

While earlier computer models for the Colorado River existed as early as the mid-1960's, CRSS stemmed from the need for a comprehensive model of the Colorado River Basin that would incorporate all areas of interest, including legislative requirements. Work on CRSS began in 1970, and—after 10 years of development, testing, and initial use—the model began to gain widespread use and support in the early 1980's. Today, CRSS is the most comprehensive and detailed simulation system of the Colorado River and serves as the Bureau of Reclamation's (Reclamation) primary tool in studying the river's operation.

The main CRSS module, which contains all of the operations logic, is the Colorado River Simulation Model (CRSM). Frequently, the terms CRSM and CRSS are used interchangeably; CRSS is used in this document to refer to the computer model. CRSS is described in relative detail in the publication, *Colorado River Simulation System, System Overview* (Schuster, 1985).

A computer model (peak-shaving model) developed by the Environmental Defense Fund was used for the hourly distribution of CRSS-projected monthly release volumes. These hourly distributions were produced for the No Action and Maximum Powerplant Capacity Alternatives and for each of the restricted fluctuating flow alternatives. Steady flow alternatives did not require this analysis because flows from hour to hour would be essentially steady. (The hourly distributions were done to supply information to the GCES). Those hourly projections are the basis for summaries of future flow patterns under the alternative dam operations. Peak-shaving is the concept whereby hydroelectric powerplants are used to serve (shave) the highest electric load (peak) during a 24-hour period.

For the purposes of comparison, CRSS projections were made for annual and monthly values under each alternative. Where appropriate, the peak-shaving model was used to predict future hourly flows and daily fluctuations. In the discussion below, projected differences among alternatives are compared to the baseline (no action). An overview of model results is included; more detailed results of model studies are presented in Appendix B, Hydrology.

Summary of Impacts: Water

Table IV-1 summarizes the projected effects of the alternatives on annual and monthly **streamflows, floodflows and other spills** (as indicated by annual streamflows), **reservoir storage, water allocation deliveries**, and **Upper Basin yield determination**. Hourly streamflows are the means of change rather than an impacted parameter and are discussed under each alternative.

Impacts of the alternatives on water issues are essentially the same as under the No Action Alternative, except for monthly flows and floodflow frequencies. Streamflows, reservoir storage, water allocation deliveries, Upper Basin yield determination, and water quality are affected only negligibly by the alternatives.

All of the alternatives except the No Action and Maximum Powerplant Capacity Alternatives include measures to decrease the frequency of flood releases from the dam. Two example methods for accomplishing this reduction are:

1. Providing more capacity by increasing the height of the spillway gates

2. Reserving exclusive flood control space in the reservoir by using lower storage levels

Under no action, Lake Powell elevations would not normally exceed 3700 feet. However, when the spillway gates were extended by 8 feet under emergency conditions in 1983, the lake elevation reached 3708.3 feet and inundated an additional 6,840 acres of land. (The extensions were subsequently removed.) Raising the height of the four spillway gates potentially would allow the

Table IV-1.—Summary of anticipated impacts on WATER during the 50-year period of analysis by alternative[1] [2]

WATER	No Action	Maximum Powerplant Capacity	High Fluctuating Flow	Moderate Fluctuating Flow[3]	Modified Low Fluctuating Flow[3]	Interim Low Fluctuating Flow	Existing Monthly Volume Steady Flow	Seasonally Adjusted Steady Flow[3]	Year-Round Steady Flow
Streamflows (1,000 acre-feet)									
Annual median streamflows	8,573	8,573	8,559	8,559	8,559	8,559	8,559	8,554	8,578
Monthly median streamflows									
Fall (October)	568	568	568	568	568	568	568	492	699
Winter (January)	899	899	899	899	899	899	899	688	703
Spring (May)	587	587	592	592	592	592	592	1,106	699
Summer (July)	1,045	1,045	1,045	1,045	1,045	1,045	1,045	768	699
Floodflows (>45,000 cfs)									
Frequency (years)	1 in 40	1 in 40	<1 in 100	<1 in 100	<1 in 100	<1 in 100	<1 in 100	<1 in 100	<1 in 100
Reservoir storage (1,000 acre-feet)									
Lake Powell									
Average end-of-analysis	17,463	17,463	17,605	17,605	17,605	17,605	17,605	17,605	17,646
Lowest	6,700	6,700	6,800	6,800	6,800	6,800	6,800	6,700	6,800
Lake Mead									
Average end-of-analysis	14,045	14,045	14,404	14,404	14,404	14,404	14,404	14,653	14,415
Lowest	8,200	8,200	8,100	8,100	8,100	8,100	8,100	8,500	8,100
Water allocation annual deliveries (1,000 acre-feet)									
Upper Basin average	4,562	4,562	4,562	4,562	4,562	4,562	4,562	4,562	4,562
Lower Basin average	8,090	8,090	8,075	8,075	8,075	8,075	8,075	8,078	8,087
Mexico average	2,133	2,133	2,126	2,126	2,126	2,126	2,126	2,111	2,109
Upper Basin yield determination (1,000 acre-feet)									
Upper Basin annual yield	6,000	6,000	6,000	6,000	6,000	6,000	6,000	6,000	6,000
New Mexico interim annual excess	69	69	69	69	69	69	69	69	69
Water quality									
At normal reservoir level (>3590 feet elevation)	No effect	No effect	No effect	No effect	No effect	No effect	No effect	No effect	No effect

[1] Assuming the increased storage capacity method of reducing flood frequency.

[2] CRSS computer model results (except for Upper Basin yield determination and water quality).

[3] Effects of habitat maintenance flows on monthly volumes are not included. Such flows would approximately double March or April volumes and reduce other monthly volumes 5 to 10 percent in years when the reservoir is low (about half the years). None of the parameters on this table would be affected.

level of Lake Powell to increase by 4.5 feet (to elevation 3704.5 feet) over no action. This increase would inundate an additional 3,710 acres (2-percent increase) for about 1 or 2 months at an expected frequency of once in 20 to 40 years. Since the 8-foot increase in 1983 did not affect Rainbow Bridge National Monument, this increase would not affect the monument.

Potential impacts on **water quality** were assessed based on analysis of existing limited data on chemical, physical, and biological processes influencing water quality in Lake Powell.

Under normal hydrologic conditions, changing release patterns under any alternative would not affect reservoir or release water quality. Under any alternative, greater amounts of certain constituents (salinity, nutrients, sediment, selenium, and mercury) enter Lake Powell than are discharged. Therefore, these constituents would tend to increase in concentration, primarily in sediment and deep reservoir waters that rarely circulate. Lead concentrations also would continue to increase, as a result of leaded fuels used in motorized recreation on the lake. Other factors, such as future Upper Colorado River Basin depletions, development, and land use, may also influence water quality in Lake Powell and downstream.

Extended droughts cause low reservoir conditions (Lake Powell storage at or below half its capacity, or less than elevation 3590 feet) 5 percent or less of the time. When this does occur, intakes may draw water from nearer the reservoir surface, and large areas of delta may be exposed.

As a result of these events:

- Release temperatures may increase by 3 degrees Fahrenheit or less
- Release lead and dissolved oxygen concentrations may increase
- Release salinity, nutrient, mercury, and selenium concentrations may decrease compared to hypolimnetic release concentrations

Unrestricted Fluctuating Flows

No Action Alternative

Streamflow. Annual, monthly, and hourly streamflows, daily fluctuations, and ramp rates would remain as defined in chapter II under the No Action Alternative and chapter III, WATER.

Projected annual release patterns are similar to the historic patterns summarized in chapter II. The average annual release would be 10.16 million acre-feet (maf), and the projected median would be 9.37 maf. The minimum release of 8.23 maf would be expected to occur about 30 percent of the time in the next 20 years and 46 percent of the time in the next 50 years. Projected monthly release volumes, presented in table IV-2, are similar to the historic patterns discussed in chapters II and III.

Table IV-2.—Projected median monthly release volumes under the No Action Alternative in 1,000 acre-feet

	20-year	50-year
Fall (October)	568	568
Winter (January)	1,045	899
Spring (May)	715	587
Summer (July)	1,032	1,045

The median monthly releases would range from 568,000 acre-feet in October to 1,045,000 acre-feet in July for the 50-year analysis. Figure IV-1 shows the 50-year projected distribution of monthly flows under all alternatives. Effects of habitat maintenance flows are not included in this figure.

The results of the peak-shaving model 20-year projections of daily minimum and daily maximum flows and daily fluctuations are shown in figures IV-2, IV-3, and IV-4, respectively, along with projections for the restricted fluctuating flow alternatives. Effects of habitat maintenance flows are not included in these figures. Under the No Action Alternative, the minimum releases are projected to be less than 3,000 cubic feet per second (cfs) about 26 percent of the days and less than 8,000 cfs about 90 percent of the days.

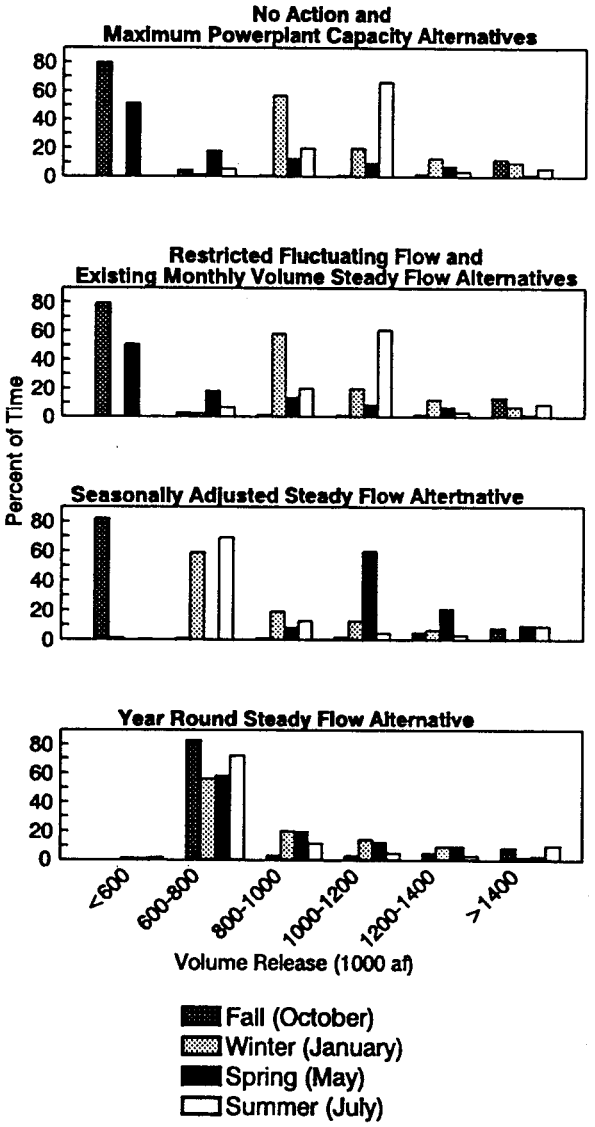

Figure IV-1.—Fifty-year projected distribution of monthly volume releases (flood frequency reduced by increasing height of spillway gates).

Maximum flows are projected to be greater than 25,000 cfs 14 percent of the days and greater than 20,000 cfs about 72 percent of the days. Daily fluctuations would be greater than 20,000 cfs about 13 percent of the days and greater than 8,000 cfs about 95 percent of the days.

Floodflows and Other Spills. Floodflows are releases in excess of the powerplant capacity of 33,200 cfs. Spills other than floodflows are excess annual releases from Lake Powell (greater than legally required) caused by scheduling difficulties—usually a substantial decrease in actual inflow from the initial forecasts.

Under the No Action Alternative, frequencies of floodflows in excess of 45,000 cfs are projected to be once in 30 years for the 20-year period and once in 40 years for the 50-year period of analysis.

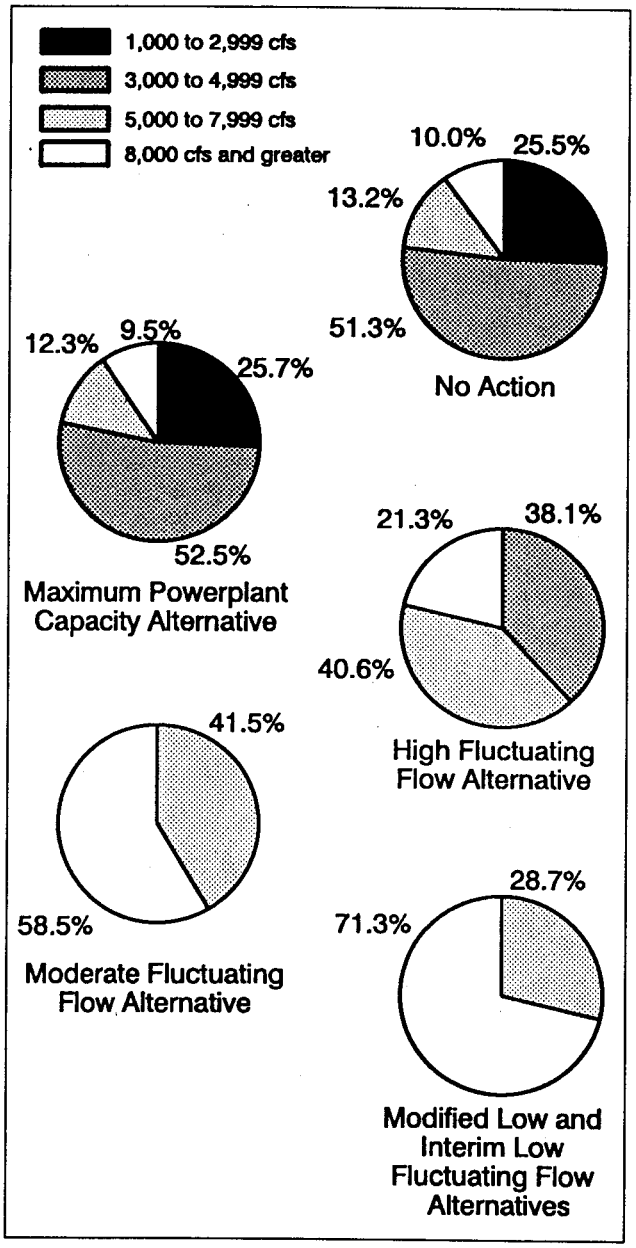

Figure IV-2.—Projected 20-year minimum hourly releases under the fluctuating flow alternatives (percentage of days that the minimums would occur).

(Frequencies of floodflows in excess of 33,200 cfs would be about once in 20 years for both the 20- and 50-year periods of analysis.)

Median annual water release patterns are used as indicators of the extent to which spills other than floodflows may be of concern under each of the alternatives. The expected no action median 20- and 50-year annual releases would be 9.4 and 8.6 maf, respectively.

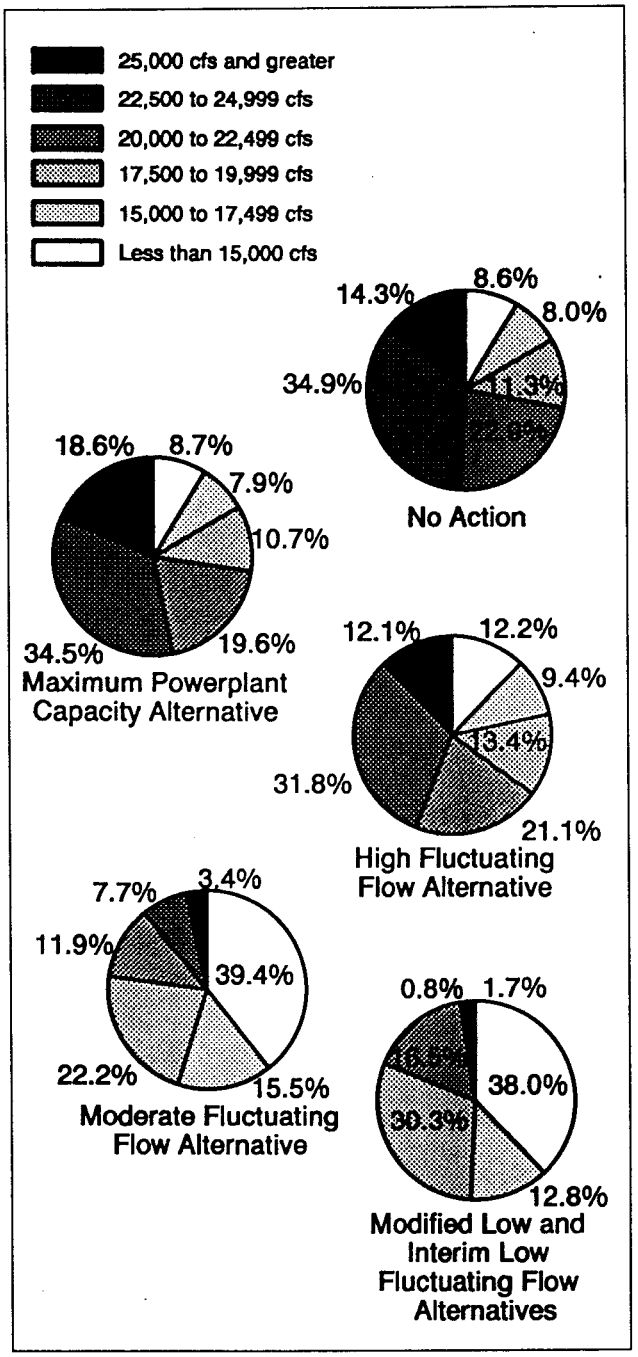

Figure IV-3.—Projected 20-year maximum hourly releases under the fluctuating flow alternatives (percentage of days that the maximums would occur).

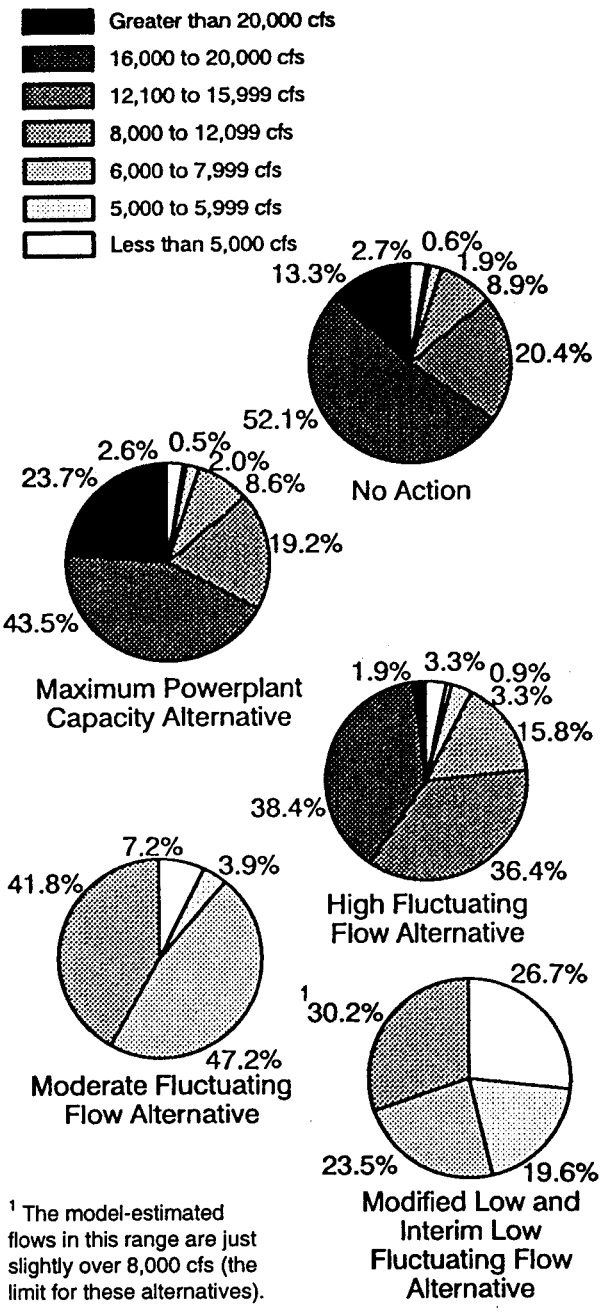

[1] The model-estimated flows in this range are just slightly over 8,000 cfs (the limit for these alternatives).

Figure IV-4.—Projected daily fluctuations under the fluctuating flow alternatives (percentage of days that the specified fluctuation would occur).

Reservoir Storage. Historic water storage in Lakes Powell and Mead was discussed in chapter III, WATER. Future storage levels are difficult to project because they depend on annual streamflow, which is highly variable and uncertain. The CRSS model used 85 possible future hydrologic scenarios (traces) in estimating future conditions. To demonstrate the possible range of future annual storage, storage levels under three hydrologic scenarios were plotted in figure IV-5 for Lakes Powell and Mead. Annual storage levels are projected to be essentially the same for all alternatives using either of the two methods of reducing flood frequency. The 85 scenario average end-of-analysis (20-year) Lake Powell storage is projected to be 18.6 maf, with the lowest projected at 9.5 maf. For the 50-year study, the corresponding figures are 17.5 and 6.7 maf, respectively. The corresponding Lake Mead storage is 18.7 and 9.4 maf for the 20-year study and 14.0 and 8.2 maf for the 50-year study.

Water Allocation Deliveries. Water apportionments among the Upper and Lower Colorado River Basin States are defined by the Colorado River Compact, and apportionments to Mexico are defined by treaty. The ability to provide these deliveries depends on maintaining conservation storage in and avoiding anticipated spills from Lake Powell.

Average annual Upper Basin consumptive use (excluding evaporation) is expected to be 4.2 maf and 4.6 maf for the 20- and 50-year periods of analysis, respectively.[1] Corresponding Lower Basin annual averages are 8.1 maf for both periods. The values for deliveries to Mexico are 2.2 and 2.1 maf, respectively. Tables III-5 and III-6 in chapter III show the historic Upper and Lower Basin and Mexico consumptive uses.

Upper Basin Yield Determination. The yield determination for the Upper Basin was discussed in chapter III. Under no action, the yield to the entire Upper Basin is determined to be 6.0 maf. The interim excess yield available to New Mexico from Navajo Reservoir is 69,000 acre-feet.

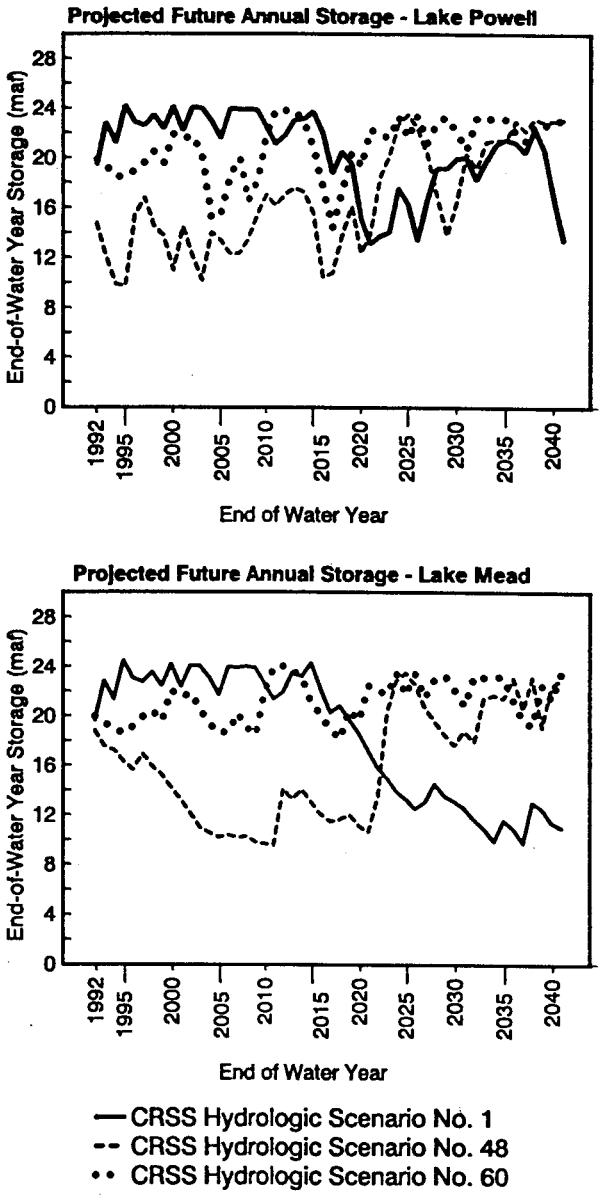

Figure IV-5.—Projected annual storage levels in Lakes Powell and Mead under three hydrologic scenarios.

Water Quality. Under normal or higher reservoir inflow and elevation, the No Action Alternative is not expected to further affect existing reservoir or release water quality.

[1] The maximum Upper Basin use of 6.0 maf (including evaporation) is not expected to be achieved until the year 2040.

Extended droughts (a natural hydrologic variation) that cause low reservoir conditions are expected to occur less than 5 percent of the time. The magnitude of such drought-related water quality changes would depend on the amount of reservoir drawdown and inflow, circulation, and other factors. As the reservoir refills and reaches normal levels, changes are expected to diminish.

Under low reservoir conditions, the intakes may withdraw water from nearer the surface in the middle layer, the metalimnion, or even the top layer, the epilimnion. Since water quality in the upper layers differs from that in the hypolimnion, changes in reservoir and release water quality would result.

A complete discussion of the effects of abnormally low reservoir conditions on water quality can be found in Appendix C, Water Quality.

Maximum Powerplant Capacity Alternative

Annual and monthly streamflow patterns under this alternative would be the same as under the No Action Alternative. The results of the peak-shaving model projections of daily minimum and daily maximum flows and daily fluctuations are shown in figures IV-2, IV-3, and IV-4, respectively. These hourly minimums, maximums, and fluctuations would differ little from no action.

Effects on **floodflows and other spills, reservoir storage** patterns, **water allocation deliveries, Upper Basin yield determination,** and **water quality** would all be the same as under the No Action Alternative.

Restricted Fluctuating Flows

The four restricted fluctuating flow alternatives would result in some common impacts, which are discussed in this section. Differences among alternatives are described under the individual alternatives that follow this section.

Hourly **streamflow** patterns under each of the restricted fluctuating flow alternatives would differ from those of the No Action Alternative (and those of each other) and are therefore discussed individually below. The annual patterns would be essentially the same as no action; monthly patterns would differ negligibly from no action, since the manner of scheduling monthly volumes would be the same. However, habitat maintenance flows (under the Moderate and Modified Low Fluctuating Flow Alternatives) and beach/habitat-building flows would about double March or April releases in years when the reservoir is low. Other monthly volumes would be reduced by about 5 to 10 percent under such circumstances.

Figure IV-1 shows the projected monthly patterns for the 50-year analysis without habitat maintenance or beach/habitat-building flows. Further, as shown in table IV-1, the projected median annual and monthly volumes are similar to those of no action. Tools are not available for projecting the frequencies of ramp rates, but ramp rates for all alternatives would be limited as defined in chapter II.

The expected frequency and magnitude of **floodflows** under the restricted fluctuating flow alternatives would be reduced to less than 1 in 100 years due to the addition of flood frequency reduction measures. Reclamation, in consultation with the Colorado River Management Work Group, would devise specific operating methods to achieve frequencies no greater than once in 100 years.

Annual water release patterns from Lake Powell have been used as an indicator of the extent to which **spills other than floodflows** may be of concern when flood frequency reduction measures are added. The projected median annual releases would be essentially the same as under no action for both the 20- and 50-year analyses using either method of reducing flood frequency. Therefore, the alternatives would have a negligible effect on spills other than floodflows.

Long-term monthly and annual **reservoir storage** would be the same under the restricted fluctuating flow alternatives as under the No Action Alternative for both Lakes Powell and Mead,

except for slight differences due to addition of flood frequency reduction measures and habitat maintenance and beach/habitat-building flows. The lowest storage projected for the next 50 years would be the same as under the No Action Alternative for all restricted fluctuating flow alternatives. The end-of-analysis storages would be very nearly the same as no action (table IV-1). Generally, storage effects would be negligible to minor.

Water allocation deliveries under the restricted fluctuating flow alternatives would be essentially the same as under no action.

CRSS analyses indicated that under projected depletion levels, water allocation deliveries in the Upper Basin for the next 20 and 50 years would be affected negligibly by either of the methods of reducing flood frequency. However, if Upper Basin depletions would reach the levels permitted in the Colorado River Compact, a reduction in maximum allowable storage by reserving exclusive flood control space in Lake Powell would have a measurable impact on consumptive use. The reservoir system yield available for Upper Basin depletion would be reduced. This yield is defined as the sustainable annual quantity of water that could be depleted by the Upper Basin while making the required releases to the Lower Basin during periods of Upper Basin drought.

Using the critical 25-year hydrologic period 1953-77 and assuming full reservoir starting conditions, the current estimated annual **Upper Basin yield** is 6 maf. The impact of lower storage levels on yield can be estimated as follows: a 1-maf reduction in available storage would reduce the yield by 40,000 acre-feet per year (1 maf divided by 25 years). This would be only 0.67 percent of the total Upper Basin yield. Reducing flood frequency by increasing the height of the spillways would have no effect on Upper Basin yield determination. The increased spillway height method was assumed for impact analyses. U.S. Department of the Interior (1989) provides a more thorough explanation of yield methodology.

Effects on the Upper Basin yield limit the ultimate amount of water that each State in the Upper Basin can deplete. This is particularly critical in New Mexico, where uses are approaching their compact allocation. Thus, even though the Upper Basin yield would be reduced by only 0.67 percent, the water users who could receive a reduced or no allocation due to the overall reduction would be impacted substantially.

High Fluctuating Flow Alternative

Hourly **streamflow** patterns, daily fluctuations, and ramp rates would differ slightly from those under the No Action Alternative. The frequencies of minimum and maximum daily flows and daily fluctuations are summarized in figures IV-2, IV-3, and IV-4.

Moderate Fluctuating Flow Alternative

Hourly **streamflow** patterns, daily fluctuations, and ramp rates would differ from those under the No Action Alternative. The frequencies of minimum and maximum daily flows and daily fluctuations are summarized in figures IV-2, IV-3, and IV-4. The effects of habitat maintenance flows are not shown in these figures. However, such flows would increase the maximums and minimums and reduce fluctuations in March or April when the reservoir is low (about half the years).

During the habitat maintenance flow period, increases in turbidity are likely, which would decrease the depth that sunlight reaches in the water and thus affect **water quality**. Primary productivity may be temporarily reduced. However, resuspending sediment and organic material also may reintroduce nutrients and other constituents associated with the particles into the water. These nutrients may stimulate algal growth.

The river stage would not be significantly reduced by shifting water from one month to another for habitat maintenance flows. Thus, instream temperatures and *Cladophora* exposure would not change from no action.

Modified Low Fluctuating Flow Alternative

Hourly **streamflow** patterns, daily fluctuations, and ramp rates would differ from those under the No Action Alternative. The frequencies of minimum and maximum daily flows and daily fluctuations are summarized in figures IV-2, IV-3, and IV-4. The effects of habitat maintenance flows are not shown in these figures. However, such flows would increase the maximums and minimums and reduce fluctuations in March or April when the reservoir is low (about half the years).

The maximum allowable release under this alternative was increased from 20,000 to 25,000 cfs since the draft EIS was published. However, flows are expected to only rarely exceed 20,000 cfs during a minimum release year (less than 1 percent of the time). This is because the maximum allowable daily change constraint overrides the maximum allowable release and because monthly release volumes are lower during minimum release years.

Only when release volumes are between 0.9 and 1.5 maf could the maximum fluctuating release be between 20,000 and 25,000 cfs. During the 38 months of interim operations from August 1991 through September 1994 (minimum release years), all monthly volumes were less than 0.925 maf, and a total of only 3 months were greater than 0.900 maf. Historically (1963-89), monthly release volumes have been between 0.9 and 1.5 maf about 15 percent of the months.

Habitat maintenance flows would result in a **water quality** scenario similar to that described under the Moderate Fluctuating Flow Alternative.

Interim Low Fluctuating Flow Alternative

Hourly **streamflow** patterns, daily fluctuations, and ramp rates would differ from those under the No Action Alternative. The frequencies of minimum and maximum daily flows and daily fluctuations are summarized in figures IV-2, IV-3, and IV-4.

Steady Flows

Projected impacts to the water resource differ under each steady flow alternative. Therefore, no general steady flows discussion is presented, and results for each alternative are described individually.

Existing Monthly Volume Steady Flow Alternative

Annual and monthly release volumes under this alternative would differ negligibly from no action. **Streamflows** in the Colorado River below Glen Canyon Dam would be steady (subject to a plus or minus 1,000-cfs fluctuation for power system regulation), except during transitions from one month to the next. The median monthly values for 4 seasons are shown in table IV-3 along with their cfs equivalents. The second graph in figure IV-1 shows the monthly volume distributions for 4 representative months. Figure IV-6 shows the frequencies of flows for the same 4 months.

Floodflows and other spills under the Existing Monthly Volume Steady Flow Alternative would be the same as under the restricted fluctuating flow alternatives.

Table IV-3.—Existing Monthly Volume Steady Flow Alternative projected median streamflows

	20-year analysis		50-year analysis	
	1,000 acre-feet	cfs	1,000 acre-feet	cfs
Fall (October)	568	9,200	568	9,200
Winter (January)	1,021	16,600	899	14,600
Spring (May)	712	11,600	579	9,400
Summer (July)	1,012	16,500	1,045	17,000

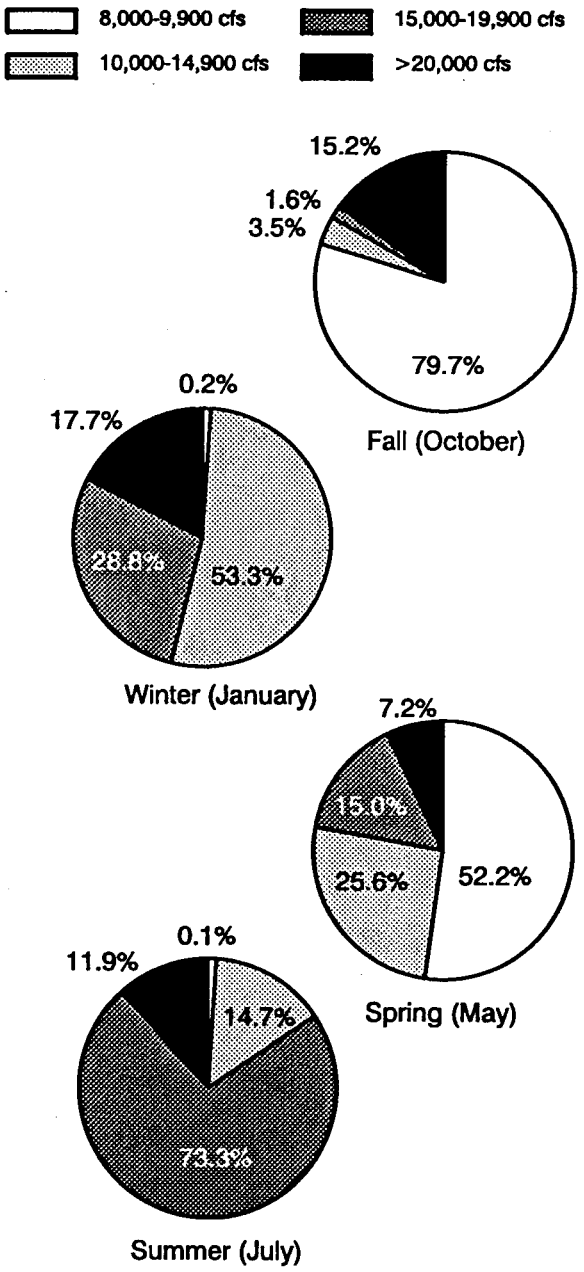

Figure IV-6.—Projected release patterns under the Existing Monthly Volume Steady Flow Alternative (50-year analysis, percent of months that specified releases are projected to occur).

Since monthly release volumes under the Existing Monthly Volume Steady Flow Alternative would be the same as they are under the restricted fluctuating flow alternatives, monthly and annual **reservoir storage** and the corresponding impacts on Lakes Powell and Mead would be negligible.

Monthly release volumes would be the same as under the restricted fluctuating flow alternatives, so impacts on **water allocation deliveries** under this alternative would be negligible. Also, the **Upper Basin yield determination** would be essentially the same as no action.

Water quality impacts would not vary substantially from no action. Steady, lower flows may allow for a relatively small increase in river temperatures, particularly during the summer, but this increase has not been quantified (see chapter IV, FISH). Temperatures in Lake Mead would not increase significantly.

Seasonally Adjusted Steady Flow Alternative

The annual release averages and medians would be the same as under the No Action Alternative using the increased spillway height method of reducing flood frequency and would differ negligibly using the lower storage method. Therefore, this alternative would have a negligible effect on annual releases.

Monthly release volumes are based on the steady schedules for the alternative as defined in chapter II. **Streamflows** would be steady, except during transitions from one month to the next. The median monthly values for 4 months are shown in table IV-4, along with their steady cfs equivalents. The fourth graph in figure IV-1 shows the monthly volume distribution for those 4 representative months. Also, figure IV-7 shows the frequencies of the steady flows in cfs for the same 4 months. The monthly distributions would differ in years when habitat maintenance or beach/habitat-building flows are scheduled. March or April volumes would about double, and other monthly volumes would decrease between 5 and 10 percent.

The expected frequency of **floodflows** under the Seasonally Adjusted Steady Flow Alternative would be reduced to less than 1 in 100 years

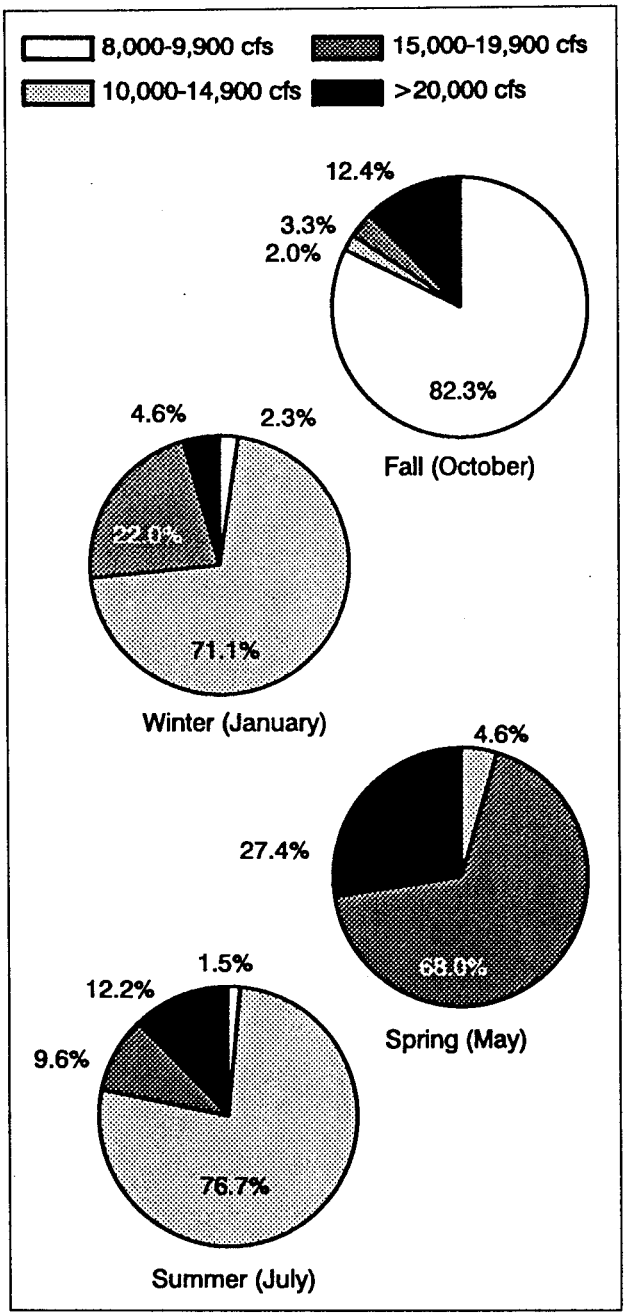

Figure IV-7.—Projected release patterns under the Seasonally Adjusted Steady Flow Alternative (50-year analysis, flood frequency reduced by raising spillway gates). Figure shows the percentage of months that the specified releases are projected to occur.

because of flood frequency reduction measures. Annual water release patterns from Lake Powell are used as an indicator of **spills other than floodflows**. The annual release patterns under this alternative would differ negligibly from the No Action Alternative.

Since monthly release volumes would be different under the Seasonally Adjusted Steady Flow Alternative than under no action, monthly **reservoir storage** (within each year) also would be different for both Lakes Powell and Mead. Median elevation differences at Lake Mead would be 4 feet lower in February and 4 feet higher in June than under no action . Median elevation differences at Lake Powell would range from about 4 feet more than no action in February to 4 feet less than no action in June. Figure IV-8

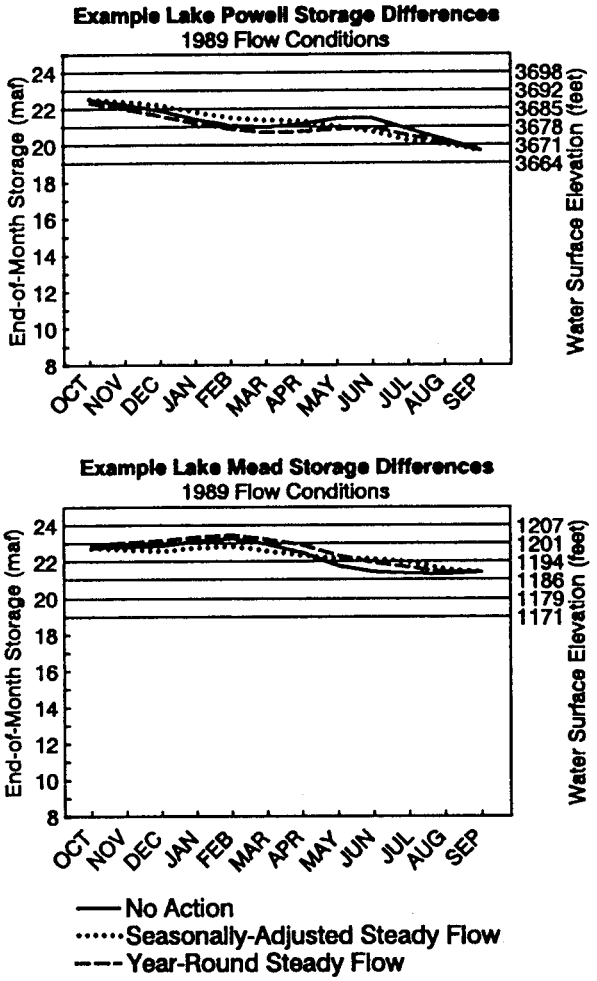

Figure IV-8.—Comparison of monthly storage (1989 flow conditions) under the steady flow alternatives and no action.

Table IV-4.—Seasonally Adjusted Steady Flow Alternative projected median streamflows

	20-year analysis		50-year analysis	
	1,000 acre-feet	cfs	1,000 acre-feet	cfs
Fall (October)	492	8,000	492	8,000
Winter (January)	798	13,000	676	11,000
Spring (May)	1,156	18,800	1,106	18,000
Summer (July)	768	12,500	768	12,500

shows storage and elevation for the steady flow alternatives compared to no action for example water year 1989.

Detailed frequencies of monthly storages are presented in appendix B. End-of-analysis storage values would be nearly the same as no action for the lower rule curve method of reducing flood frequencies, but the lakes would see a 100,000- to 400,000-acre-foot increase in average end-of-analysis (50-year) storage using the increased capacity method. Lowest storage would be the same as under the No Action Alternative. The effects on annual storage would range from a negligible decrease to a minor increase over no action, depending on streamflow conditions.

Since monthly release schedules could be relaxed under high storage or inaccurate streamflow forecast conditions, **water allocation deliveries** under this alternative would be the same as under no action. Flood frequency reduction by increasing the height of the spillways would not affect water allocation deliveries. Upper Basin deliveries are projected to be the same as under the No Action Alternative. Lower Basin deliveries and deliveries to Mexico would differ negligibly from no action. **Upper Basin yield determination** would not be affected.

Water quality impacts would not vary significantly from no action under normal hydrologic conditions. Under low reservoir conditions, monthly reservoir levels would be approximately 2 to 8 feet lower than under no action from May through July. Additional reductions in reservoir levels due to seasonally adjusted steady flows may intensify impacts associated with low reservoir conditions (see discussion of water quality in chapter III and appendix C). As the reservoir refilled and reached normal levels, some of these impacts would be expected to diminish.

Steady, lower flows may allow for increased river temperatures, particularly during the summer, but this increase has not been quantified (see chapter IV, FISH). Greater minimum releases would increase flow depth, which may enhance *Cladophora* growth.

Habitat maintenance flows would result in a scenario similar to that described under the Moderate Fluctuating Flow Alternative.

Year-Round Steady Flow Alternative

The annual release averages and medians would be the same as under the No Action Alternative.

Table IV-5.—Year-Round Steady Flow Alternative projected median streamflows

	20-year analysis		50-year analysis	
	1,000 acre-feet	cfs	1,000 acre-feet	cfs
Fall (October)	699	11,400	699	11,400
Winter (January)	835	13,600	703	11,400
Spring (May)	820	13,300	699	11,400
Summer (July)	699	11,400	699	11,400

Monthly release volumes are based on the steady schedules for the alternative as defined in chapter II. **Streamflows** would be steady under the Year-Round Steady Flow Alternative, except during transitions from one month to the next. The median monthly values for 4 months in acre-feet and cfs are shown in table IV-5. The fifth graph in figure IV-1 shows the monthly volume distribution for those 4 representative months. Also, figure IV-9 shows the frequencies of flows in cfs for the same representative months.

The expected frequency of **floodflows** under the Year-Round Steady Flow Alternative would be reduced to less than 1 in 100 years by the addition of flood frequency reduction measures. **Spills other than floodflows** would differ negligibly from no action.

Since monthly release volumes would be different under the Year-Round Steady Flow Alternative than under the No Action Alternative, monthly **reservoir storage** also would be different within each year for both Lakes Powell and Mead. The monthly storage patterns within the year are found in appendix B. Median elevation differences at Lake Powell would range from about 3 feet less in June to no change from no action in September. Elevation differences at Lake Mead would be about the same except that the lake would be 3 feet higher than under no action in June. Figure IV-8 shows example storage and elevation differences for the steady flow alternatives compared to no action for water year 1989.

End-of-analysis storage values would be nearly the same as under the No Action Alternative for the lower rule curve method of reducing flood frequencies. With higher spillway gates, the lakes would have a 100,000- to 400,000-acre-foot increase in average end-of-analysis storage. Lowest storage would be essentially the same as under the No Action Alternative. Effects on annual storage would range from a negligible decrease to a minor increase, depending on streamflow conditions.

Since monthly release schedules could be relaxed under high storage or inaccurate streamflow forecast conditions, **water allocation deliveries** under this alternative would be the same as under no action. Flood frequency reduction measures would not affect water allocation deliveries.

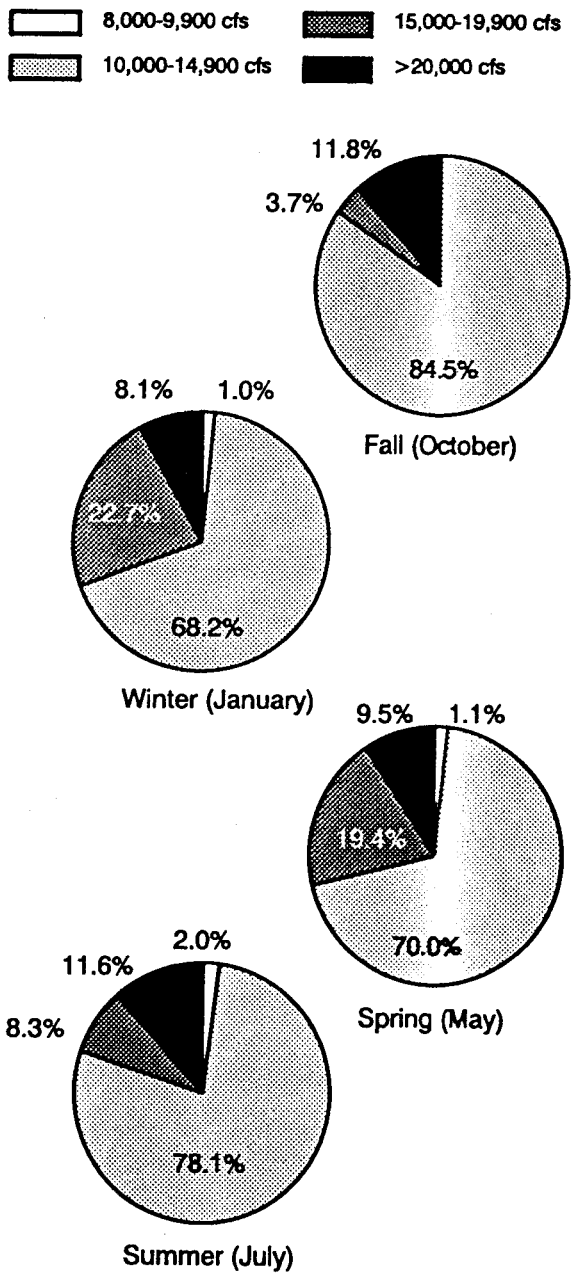

Figure IV-9.—Projected release patterns under the Year-Round Steady Flow Alternative (50-year analysis, percent of months that the specified releases are projected to occur).

Upper Basin deliveries are projected to be the same as under the No Action Alternative; Lower Basin and Mexico deliveries would differ negligibly. **Upper Basin yield determination** would not be affected.

Impacts on **water quality** would be essentially the same as no action under normal hydrologic conditions. Under low reservoir conditions, monthly reservoir levels would be approximately 1 to 5 feet lower from May through July. Water quality changes would be comparable to those discussed under the Seasonally Adjusted Steady Flow Alternative.

SEDIMENT

Issue:

How do dam operations affect SEDIMENT throughout Glen and Grand Canyons?

Indicators:

Probability of net gain in **riverbed sand**
Active width and height of **sandbars**
Erosion of **high terraces**
Constriction of **debris fans and rapids**
Elevation of **lake deltas**

This analysis of impacts to sediment resources is limited to the following areas:

- Colorado River corridor between Glen Canyon Dam and Lake Mead
- Deltas in Lake Powell and Lake Mead

Direct impacts to sediment resources are those that vary with riverflow. These include changes in riverbed sand storage, aggradation and degradation of sandbars, and changes in capacity to move large boulders from rapids.

Short-term impacts to sediment resources would occur within 20 years after an alternative is implemented. Flood releases are assumed not to occur in the short term. In the absence of floods, sediment resources would be affected primarily by the magnitude, pattern, and duration of powerplant releases from Glen Canyon Dam.

Long-term impacts (20 to 50 years) would occur as sediment resources reached a state of dynamic equilibrium. Dynamic equilibrium means that the average sediment load transported by the Colorado River is in balance with the sediment loads being supplied by its tributaries. Sediment deposits (including sandbars) would increase and decrease in size and number as transport capacity and tributary supply varied, but monthly and annual changes would balance out, resulting in no net change over the long term.

Flood releases may result in immediate and potentially large changes that diminish over a decade. Floods transport sand stored in the riverbed, erode low elevation sandbars, aggrade and erode high elevation sandbars, and widen the channel at debris fans and rapids. Floodflows greater than 45,000 cfs are assumed to occur over the long term.

Analysis Methods

To the extent possible, a "system" approach, as discussed in the resource linkages section of this chapter, was used to evaluate impacts. Sediment resources, such as riverbed sand and sandbars, are linked—just as most other resources discussed in this EIS are linked to sediment. Impacts were analyzed on the basis of the following categories of information provided by the GCES program:

- Records of river stage, streamflow, and sediment discharge at U.S. Geological Survey (USGS) gauging stations along the river and on the principal sediment-producing tributaries
- Measurements and observations at selected sites during floods, various powerplant operations, specially designed research flows, and interim flows
- Scientific conclusions about depositional and erosional processes that result in riverbed sand storage changes
- Results from the CRSS and peak-shaving models (see WATER in this chapter)

A comprehensive, mathematical flow and sediment-transport model of the river and associated eddies is under development in GCES (Wiele and Smith, 1991; Graf et al., 1993). The model should be useful in the Adaptive Management Program. Some preliminary results from model development—wave transformation and reach-averaged hydraulic properties—were available for use in this impact analysis.

Sand deposits (and sand-dependent resources) are affected by the amount of riverbed sand transported under a given alternative. A long-term net loss of riverbed sand would result in long-term loss in the number and size of sandbars, with corresponding changes in aquatic and riparian habitat. Future changes in riverbed sand depend primarily on tributary sand supply and the magnitude, frequency, and duration of floods.

Riverbed sand also would vary with the water volume and release pattern of the alternative implemented. The exact amounts of future tributary sand supply and water release volumes are unknown but can be expressed using probabilities, as demonstrated by Smillie, Jackson, and Tucker (1993). A mass-balance model was developed to estimate the impacts to riverbed sand (Randle et al., 1993). This model used 85 different hydrologic scenarios (50 years each) to evaluate changes in riverbed sand. These scenarios matched projected releases from Glen Canyon Dam (based on historic flows in the Upper Basin from 1906 to 1990) with Grand Canyon tributary flows from 1941 to 1990. Details about this analysis and the assumptions used are described in Appendix D, Sediment.

Information is not available to predict impacts to individual sandbars. On the basis of empirical studies at specific sandbars, however, predictions can be made for comparison of alternatives. Long-term losses in the number and size of sandbars are assumed to result from a long-term loss of riverbed sand. That would occur if the sand-transport capacity of the river exceeds the long-term supply from tributaries.

Impacts to sandbars were determined using the principles of slope stability developed for Grand Canyon sandbars by Budhu (1992). An illustration of these principles is shown in figure IV-10. Sand and smaller-size sediment is deposited during high river stages at slopes of about 26 degrees. As the river stage recedes, this slope may be unstable due to seepage, high velocities, or wave action. Under any of these conditions, erosion would likely occur until a stable slope of about 11 degrees was achieved. Assuming sufficient quantities of riverbed sand, an eroded sandbar would likely rebuild during subsequent periods of high river stage.

The active width of a sandbar is that part of the bar subjected to cycles of deposition and erosion—the hydrologically active zone. Estimates of average active widths are computed from average differences in river stage corresponding to changes in discharge. The modeling effort by Randle and Pemberton (1987) was extended to compute average daily and annual differences in river stage by reach for each alternative (see appendix D). The results compared well with independent computations by Smith and Wiele (written communication, 1992) for a somewhat different delineation of reaches.

Summary of Impacts: Sediment

The impacts of the alternatives on sediment resources are summarized in table IV-6. Numerical values, based on sources of information previously listed, were used as indicators of impacts for all sediment resources.

Some uncertainty exists in the numerical values in table IV-6 and in the subsequent discussion of alternatives. Indicators of riverbed sand are mainly derived from modeling, and sandbar indicators are mainly the result of field surveys, modeling, and empirical data. Each has a different kind of uncertainty that cannot be stated quantitatively, due to insufficient information. In general, however, the uncertainty does not affect relative differences between alternatives.

General impacts to riverbed sand, sandbars, high terraces, debris fans and rapids, and lake deltas are discussed below. Specific impacts to these resources are discussed under each alternative.

Table IV-6.—Summary of anticipated impacts on SEDIMENT by alternative

SEDIMENT	No Action	Maximum Powerplant Capacity	High Fluctuating Flow	Moderate Fluctuating Flow	Modified Low Fluctuating Flow	Interim Low Fluctuating Flow	Existing Monthly Volume Steady Flow	Seasonally Adjusted Steady Flow	Year-Round Steady Flow
Riverbed sand (percent probability of net gain)									
After 20 years	50	49	53	61	64	69	71	71	74
After 50 years	41	36	45	70	73	76	82	82	100
Sandbars (feet)[1]									
Active width	44-74	47-77	33-53	28-47	24-41	24-41	10-19	16-29	0
With habitat maintenance flows				41-66	41-66			37-60	
Potential height[2]	10-15	10-16	7-11	6-10	6-9	6-9	3-5	4-7	0-1
With habitat maintenance flows[3]				9-14	9-14			8-13	
High terraces (adjacent to river)									
Frequency of flood erosion	1:40	1:40	1:100	1:100	1:100	1:100	1:100	1:100	1:100
Debris fans and rapids									
River's capacity to move boulders as a percentage of 1983 flood capacity	12	13	12	10	10	5	3	10	2
Lake delta (crest elevation in feet)									
Lake Powell	3662	3662	3662	3662	3662	3662	3662	3660	3660
Lake Mead	1167	1167	1167	1167	1167	1167	1167	1168	1168

All values calculated for 8.23 maf annual release and include effects of flood frequency reduction, as appropriate. Effects of beach/habitat-building flows are not included (see text).

[1] Active widths and potential heights do not take into account the availability of riverbed sand.

[2] Difference in water-surface elevations at minimum and maximum flow.

[3] Difference in water-surface elevations at minimum flow and 30,000 cfs.

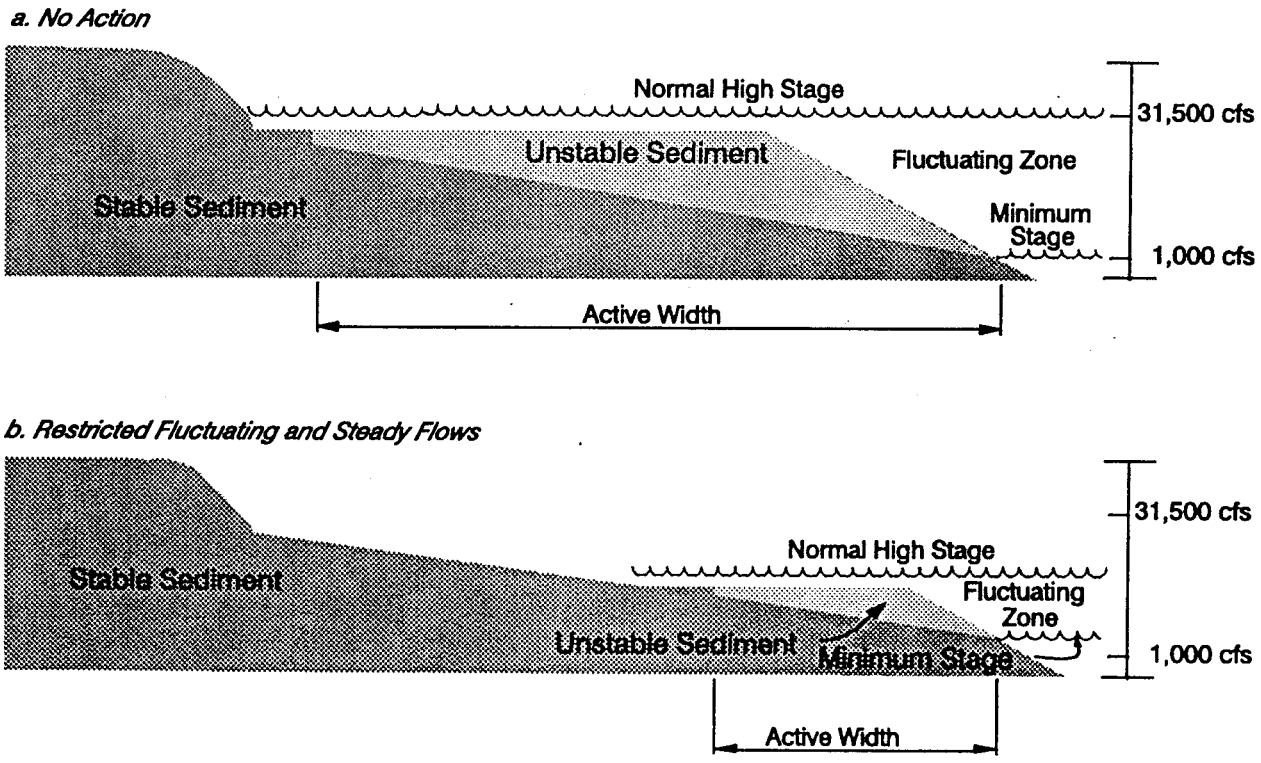

Figure IV-10.—Cross section of sandbar affected by no action and by restricted fluctuating and steady flows. As the fluctuating zone is reduced, so too is the zone of unstable sediment and sandbar heights.

The effects of flood frequency reduction are included in the analyses of the restricted fluctuating and steady flow alternatives.

Riverbed Sand

A long-term net loss of riverbed sand would result in long-term loss in the number and size of sandbars. In the Glen Canyon reach (river mile (RM) -15.5-0), there is essentially no resupply of sand, and that reach would only continue to lose sand under any alternative. However, remaining sand deposits in this reach are fairly well protected; therefore, future erosion rates would be relatively low and not measurably different under any alternative.

The reach between Lees Ferry (RM 0) and the Little Colorado River (LCR) (RM 61) is much more vulnerable to net sand loss than the river downstream from the LCR because of the limited sources of supply—mainly the Paria River (supply from LCR not included). From the LCR to Lake Mead, differences in riverbed sand storage between alternatives would be negligible on the basis of available sand transport equations for gauging stations in that reach (Pemberton and Randle, 1986).

The probabilities of a net gain in riverbed sand at the end of 20 and 50 years for the reach between the USGS gauges at Lees Ferry and the LCR are listed in table IV-6. Tables listing the probabilities of a net gain in storage in a low, moderate, and high release year (water years 1989, 1987, and 1984) are included in appendix D.

The probabilities were computed as described above under "Analysis Methods." The 20- and 50-year simulations include sequences of the wide variety of hydrologic conditions—normal, wet,

dry—that occurred between 1906 and 1990. The probabilities are computed as the ratio of the number of simulations ending with a net gain in riverbed sand to 85 (the number of simulations). For both the 20- and 50-year periods, the No Action, Maximum Powerplant Capacity, and High Fluctuating Flow Alternatives have relatively low probabilities of a net increase in riverbed sand; all other alternatives have relatively high probabilities.

Sand transport capacity and probability of net gain in riverbed sand for each alterative are listed in table IV-7. The differences due to habitat maintenance flows also are listed for the three alternatives that include them. During a minimum release year, such flows generally would result in a net increase in sand transport capacity of about 30 percent and a decrease in the probability of net gain in sand storage of about 11 percent.

The following conclusions from a mathematical sand transport model developed under GCES by Bennett (1993) support basic assumptions used in this EIS to evaluate the impacts of the alternatives on riverbed sand and sandbars.

- For a given release volume, alternatives with greater flow fluctuations generally leave less total sand mass in the river channel but result in higher-elevation sandbars. Sandbars tend to aggrade during high flows and erode during low flows.
- Sand transport capacity increased more rapidly than sand supply when the annual release volume increased from 8.23 to 10.5 maf. This resulted in a net decrease in the amount of sand retained in the river channel but sandbar deposition at higher elevations within the eddy storage zones.
- A beach/habitat-building flow following a high fluctuating flow would deposit higher-elevation sandbars than when following a lower fluctuating or steady flow. Sandbars that start out higher will end up higher.
- Results are inconclusive concerning the optimum duration of the beach/habitat-building flow. Sandbars initially may build and later erode if the duration is too long (perhaps more than 2 weeks).

In all simulations, the amount of sand stored in the eddies is relatively small, seldom exceeding more than 30 percent of the total in the reach.

Sandbars (Beaches and Backwaters)

If sufficient quantities of riverbed sand are available, the tradeoff with sandbars under the various alternatives is whether to have higher bars with steeper, less stable slopes or lower bars with flatter, more stable slopes. Less stable sandbars would experience greater and more frequent cycles of deposition and erosion than more stable sandbars. As discussed in chapter III,

Table IV-7.—Sand transport capacity and probability of net gain in sand storage in the Colorado River between the Paria River (RM 0) and the Little Colorado River (RM 61), for a minimum release year (8.23 maf)

			Difference due to habitat maintenance flow	
Alternative	Sand transport capacity (1,000 tons)	Probability of net gain in sand storage (percent)	Sand transport capacity (1,000 tons)	Probability of net gain in sand storage (percent)
No action	517	47	—	—
Maximum powerplant capacity	530	45	—	—
High fluctuating flow	463	55	—	—
Moderate fluctuating flow	434	58	+116	-12
Modified low fluctuating flow	424	59	+117	-11
Interim low fluctuating flow	307	70	—	—
Existing monthly volume steady flow	259	77	—	—
Seasonally adjusted steady flow	390	64	+124	-11
Year-round steady flow	196	82	—	—

SEDIMENT, sandbars that existed prior to Glen Canyon Dam were very unstable—building during floods and rapidly eroding following the return to lower flows. Habitat maintenance and beach/habitat-building flows are intended to partly restore this natural process.

The long-term maintenance of sandbars requires deposition during high flows. Over the long term, the parts of sandbars higher than the peak river stage of an alternative (including beach/habitat-building flow) would experience net erosion. Erosion by wind, local storm runoff, and human activity would be about the same under all alternatives.

Eddy backwaters are dependent on the formation of reattachment bars. Initially, the number and size of backwaters would depend on the level of discharge (see FISH section of this chapter). However, return-current channels that form backwaters would tend to fill with sand, silt, and clay and re-form during the next beach/habitat-building flow or flood release. The addition of new silt and clay to the eddies would depend on maximum river stage and timing with tributary floods, which are most likely to occur during August-October.

Annual range of sandbar active width and potential height for the widest and narrowest reaches are shown for a minimum release year in table IV-6. Active widths are used as an indicator of areas generally not suitable for establishment of vegetation, although vegetation may grow in this zone if flow fluctuations are small. Complete tabulations of average sandbar active widths and heights for 11 reaches under each alternative are included in appendix D.

The potential sandbar heights listed on two lines of table IV-6 are differences between water surface elevations. These represent the range (between the widest and narrowest river reaches) in potential height of sand deposition if there is a sufficient supply. They also represent potential heights of silt and clay deposition, provided the high releases coincide with high flows from one or more major tributaries. One line lists differences between elevations under normal minimum and maximum flows for the alternatives. The other line lists differences between elevations under normal minimum flow and 30,000 cfs for the three alternatives with habitat maintenance flows.

The values in table IV-6 and the graphs in figure IV-11 show the general relationship between sandbar height and the probability of net gain in riverbed sand. Alternatives that include habitat maintenance flows have potential sandbar heights nearly the same as under no action, but with much higher probabilities of net gain in riverbed sand. Habitat maintenance flows would provide some dynamics of a natural system (deposition and erosion). Sand previously stored on the riverbed would be transported, and sandbar deposition would occur in low-velocity areas along the channel. Other deposits exposed to high velocities would be reworked and may experience net erosion. Overall, net deposition would be expected at higher-than-normal elevations. These new deposits would erode at an unknown rate following the return to more normal flows.

Beach/habitat-building flows might be as high as 45,000 cfs; more information is needed about the effects of these flows and the subsequent stability of the aggraded sandbars. Such information would be obtained from long-term monitoring and research under the Adaptive Management Program. Tables of potential sandbar heights for these flows in each of the 11 reaches under each alternative are included in appendix D.

Habitat maintenance and beach/habitat-building flows that coincide with large, sediment-laden floods from one or more tributaries could deposit silt and clay at higher elevations. Conversely, there could be a net loss of silt/clay if such high flows are not accompanied by tributary delivery of substantial amounts of silt and clay.

Downstream from RM 236 in Lower Granite Gorge, sediment deposition and erosion along the channel margins are primarily driven by changes in the level of Lake Mead (see discussion under "Lake Deltas").

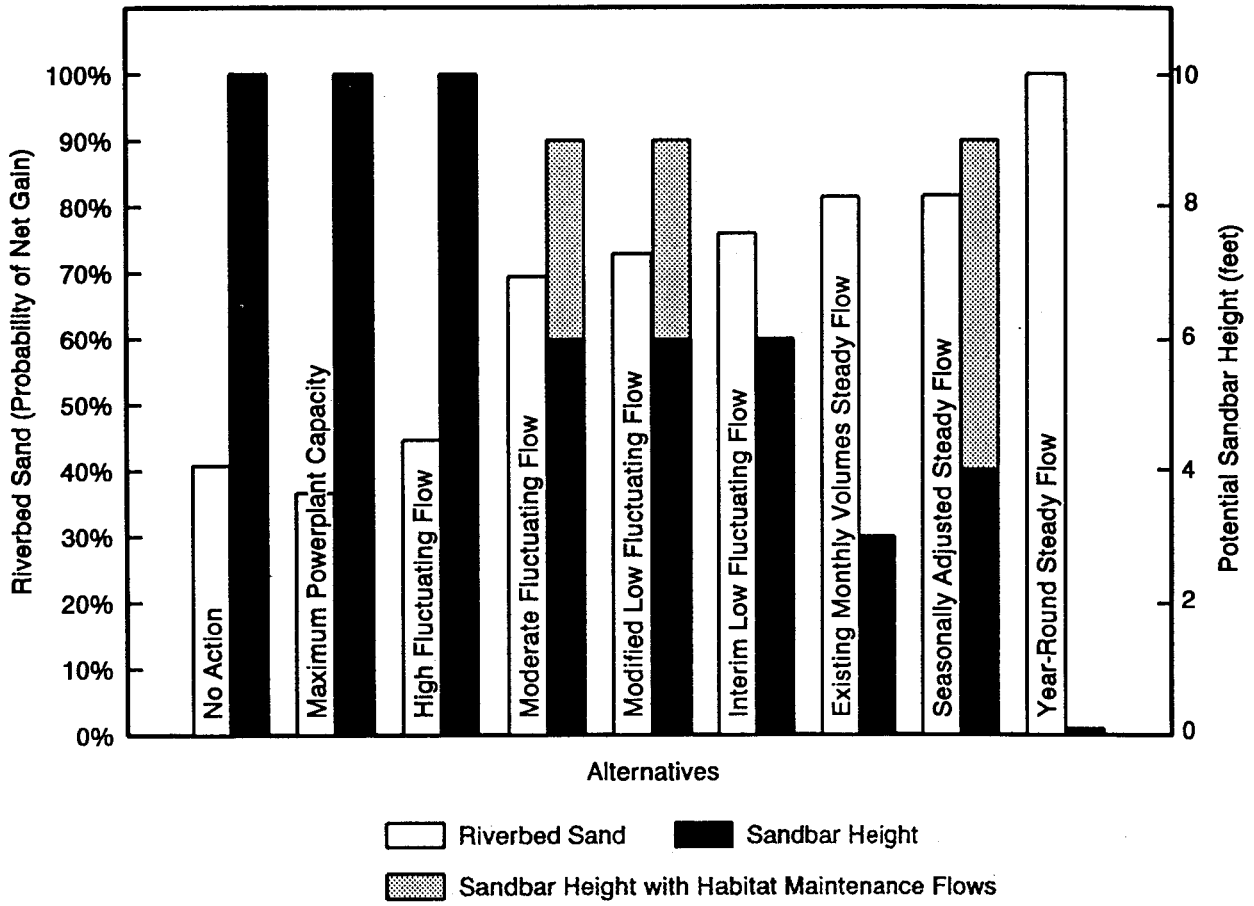

Figure IV-11.—Probability of a net gain in riverbed sand in reach RM 0-61 after 50 years and potential sandbar heights in wide reaches (without beach/habitat-building flows) for each alternative. The probability of a net gain in riverbed sand and the potential sandbar heights depend on the magnitude and frequency of an alternative's normal peak discharge. The No Action Alternative could potentially deposit high sandbars but would have relatively little sand to deposit. In contrast, the Year-Round Steady Flow Alternative would have ample riverbed sand to deposit but relatively little potential to deposit it at high elevations. Beach/habitat-building flows would infrequently increase these potential sandbars heights.

High Terraces

In the absence of extremely large sediment-laden floods (greater than 100,000 cfs), the fate of high terraces is gradual erosion, regardless of the alternative implemented (see chapter III, SEDIMENT). Beach/habitat-building flows and habitat maintenance flows may slow or somewhat reduce erosion of high terraces; however, the effects of such flows are not well known. Habitat maintenance flows under the Moderate and Modified Low Fluctuating and Seasonally Adjusted Steady Flow Alternatives would help to maintain sandbars (up to the river stage corresponding to 30,000 cfs) in certain locations, where they may protect high terraces from erosion by riverflows.

Some high terraces (mostly between the dam and RM 36) are subject to direct erosion from floodflows. This happens where there are no sandbars between the terrace and river (usually on the outside of a river bend) and, thus, no buffer against erosion. Therefore, an indicator of impacts to this type of terrace is the frequency of floods greater

than 45,000 cfs: 1 in 40 years for the No Action and Maximum Powerplant Capacity Alternatives and 1 in 100 years for the other alternatives.

Debris Fans and Rapids

Changes in debris fans and rapids depend on tributary debris flows and discharge from the dam. While debris flows are independent of dam operations, the resulting debris fans historically have been reworked (boulders and smaller sediment moved downstream) by high flows, especially large floods (see chapter III, SEDIMENT).

Impacts to debris fans and rapids are considered here because of the concern that releases within powerplant capacity may not be large enough to move large boulders that constrict the channel and thus affect white-water boating safety. The relative capacity of the normal peak discharge to move boulders is used as an indicator of impacts to debris fans and rapids (see table IV-6). The percentages were calculated by dividing the square of the normal peak discharge in a minimum release year by the square of the 1983 peak discharge (92,600 cfs) and multiplying by 100. Beach/habitat-building flows were not considered because they would not occur every year, although such flows would remove larger material than could be removed by normal flows.

The relative numbers in table IV-6 show that maximum flows under all alternatives have much smaller capacity to move boulders than the predam annual floods, which were about the same magnitude as the 1983 flood. There probably is no measurable difference in capacity between alternatives with indicator values of 10 to 13 or between alternatives with values of 2 to 5. Further, the difference between these two groups probably is slight, but measurable.

Even with beach/habitat-building flows or habitat maintenance flows, none of the alternatives is expected to result in significant impacts to debris fans and rapids over the short term. Over the long term, new debris flows are expected to aggrade debris fans and further constrict rapids. Steady flow alternatives and the Interim Low Fluctuating Flow Alternative would have relatively less capacity to remove material from aggraded debris fans than other alternatives.

Lake Deltas

The size of deltas depends on the amount of total sediment transported to the lake. Delta elevation depends on average lake elevation, which varies with the amount of inflow and monthly release patterns. Delta crest elevation therefore can be used as an indicator of the delta surface elevation to compare impacts among alternatives. Beach/habitat-building flows and habitat maintenance flows would result in a 2- to 3-foot decrease in Lake Powell and a similar increase in Lake Mead over a 1- to 2-week period. These changes in lake levels are not expected to result in measurable impacts to sediment deposits in either lake.

Lake Powell. The rate of growth of Lake Powell deltas is independent of dam operations. Delta crest elevations are represented by the 20- and 50-year averages of projected monthly median lake elevations during April-August (3665 and 3662 feet above sea level). Annual release volumes are the same under all alternatives, and monthly releases volumes are the same under all but two—Seasonally Adjusted and Year-Round Steady Flow Alternatives. Delta crest elevations under these alternatives would be either the same as no action or as much as 2 feet lower (see table IV-6).

Elevations of the delta crests surveyed in 1986, after a period of high inflow and full reservoir, were higher than either the 20- or 50-year projected average lake elevations. Lake Powell deltas would continue to build downstream with new crests forming at lower elevations. Although Lake Powell tributaries would likely cut a relatively narrow channel through these deltas, most sediment would remain in place and become vegetated.

Lake Mead. Lake deltas consist of clay, silt, and sand. All sediment sizes must be considered when predicting impacts. The amount of clay and silt transported to the Lake Mead delta depends

on upstream tributary supply and does not significantly vary among alternatives. However, the amount of sand transported to the delta over the short term does depend on the alternative.

Short-term sediment delivery from the Colorado River to Lake Mead would be greater under fluctuating than under steady flow alternatives. The differences between short-term delivery rates of the various alternatives are indicated by the difference in riverbed sand storage. Over the long term, the river will adjust its sediment load to match the tributary supply, regardless of the alternative implemented. The long-term sediment delivery rate to Lake Mead is expected to equal 12 million tons per year, of which about 3 million tons would be sand—equivalent to the long-term average supplied by the Paria River and the LCR.

The elevation of the delta crest in Lake Mead depends on lake elevation, which varies with the amount of inflow, as well as monthly release patterns at Hoover Dam. The indicator used to compare alternatives is the elevation of the delta crest, represented by the 20- and 50-year averages of projected monthly median lake elevations during July-October (1175 and 1167 feet above sea level). Annual release volumes are the same under all alternatives, and monthly release volumes are the same under all but two—Seasonally Adjusted and Year-Round Steady Flow Alternatives. Under these two alternatives, elevations of the delta crests would be either the same as no action or as much as 1 foot higher (see table IV-6).

Sediment deposition and erosion along the channel margins downstream from RM 236 in Lower Granite Gorge depend on Lake Mead water level and do not vary measurably among alternatives. Under all alternatives, deposition when lake levels are high is expected to be followed by erosion (including bank caving) during subsequent periods of lower lake levels.

Unrestricted Fluctuating Flows

No Action Alternative

Peak river stages associated with daily flow fluctuations under this alternative would have the potential to maintain high elevation sandbars (within normal peak river stage). However, the amount of riverbed sand would likely decline over time, and sandbars upstream of the LCR would experience net erosion.

Riverbed Sand. Probabilities of a net gain in riverbed sand are not high during a low water year and decrease with increases in annual release volumes (see appendix D). The probability of a net gain in sand storage (in the reach between the Paria River and LCR) is 50 percent at the end of 20 years and 41 percent at the end of 50 years. The sand balance downstream from the LCR would be expected to remain in a state of dynamic equilibrium. While some changes may occur from year to year, they would be expected to balance out over the long term.

Sandbars (Beaches and Backwaters). Sandbars would continue to be dynamic (cycles of deposition and erosion) under this alternative; they would change more rapidly as a result of floodflows. Some bars may be completely lost, and new bars may form. High elevation sandbars (separation bars above normal peak discharge) would be expected to erode during periods of normal operations. Low elevation sandbars (reattachment bars) downstream from Lees Ferry would be expected to aggrade in wide reaches of the canyon. During unanticipated floods, high elevation sandbars would be expected to aggrade in wide reaches. However, low elevation sandbars would be expected to erode. These predictions are based on analyses of historical data by Schmidt and Graf (1990) and Schmidt (1992).

Sandbars would continue to undergo cycles of deposition and erosion (see chapter III, SEDIMENT). Erosion would occur throughout the canyon due to the large daily changes in river stage and rapid decreases in stage upstream from the LCR. Seepage-induced erosion would

increase during periods of lower minimum releases and reduced fluctuations, such as weekends and holidays.

The large daily changes in river stage would maintain existing active sandbar widths of unvegetated sand. Rapid increases in river stage would have little or no effect on sandbars. Sandbars in the Glen Canyon reach tend to exist in naturally protected areas but would likely erode at slow rates over the long term. Sandbars eroded from this reach would not be rebuilt.

Both the number and size of sandbars between Lees Ferry and the LCR would be expected to decline to some new equilibrium due to reduced riverbed sand. Generally, net erosion would decrease downstream, with the addition of sand from tributaries and reduced daily fluctuations.

Normal Operations.—The cycles of sandbar deposition and erosion would result in relatively large active widths of unvegetated sandbars. Daily discharge fluctuations from 1,000 to 24,000 cfs would result in river stage fluctuations ranging from about 7 feet in reach 5 to about 12 feet in reach 2. Active sandbar widths corresponding to these daily discharge fluctuations would range from 32 to 58 feet.

Over the course of a minimum release year, river stage fluctuations (potential sandbar heights above level of minimum flow) would range from about 10 feet in reach 5 to about 15 feet in reaches 2 and 6. Active sandbar width would range from 44 feet (reach 5) to 74 feet (reach 2). Sand would not deposit above the 31,500-cfs river stage during normal operations.

Eddy backwaters (open return-current channels) are dependent on the formation of reattachment bars. In the short term, the number and size of stable backwaters would vary with discharge (see FISH section in this chapter). Over the long term, backwaters would tend to fill with sediment and later re-form during the next flood release (an average of once in 40 years for floods 45,000 cfs and greater). Additional silt and clay delivered by tributary floods (typically during August-October) potentially could be deposited at elevations equivalent to the maximum flow.

Erosion due to natural forces such as runoff from local rainfall, wind, and tributary flash floods would continue (not influenced by dam operations). However, sandbars eroded by sudden natural events may eventually be rebuilt by river-supplied sand. Debris flows would cover some sandbars with cobbles and boulders.

Unanticipated Floods.—Large unanticipated floods of sediment-free water generally have a much more dramatic and immediate impact on sandbars than releases under normal operations. The magnitude and extent of the effects depend upon the magnitude and duration of the flood and prior storage of riverbed sand, and the effects on individual sandbars would vary greatly. Floods of short duration (days or weeks) may result in net deposition, but floods of long duration (months) or occurring too frequently would result in net erosion. If flood releases continue for several years in a row, as happened during 1983-86, sandbars of all types would be expected to erode upstream from the LCR.

High elevation sandbars deposited during flood releases would erode again under normal operations, with initially high rates of erosion becoming less with time. The greater the aggradation during floods, the greater the loss of sand during subsequent lower flows (Schmidt and Graf, 1990; Schmidt, 1992; Hazel et al., 1993; Kaplinski et al., 1994).

Some sandbars may be irretrievably lost during floods. In the Glen Canyon reach, sandbars eroded during floods would not be rebuilt. Loss of sand from some bars between Lees Ferry and the LCR also might be permanent; the likelihood of irretrievable loss of sand downstream from the LCR is much less.

High Terraces. High terraces in direct contact with the river would erode during floods greater than 45,000 cfs. On the basis of current information,

such terraces exist mainly upstream of RM 36. Terraces on the outside of river bends would be most vulnerable.

Debris Fans and Rapids. Within the cycle of aggrading debris flows and eroding flood releases from Glen Canyon Dam, a new dynamic equilibrium would be established which would include some rapids that are narrower and steeper. Effects on channel width, vertical drop, and velocity at rapids would vary considerably from site to site. The channel could become narrow, and the elevation drop could increase to the point of adversely affecting river navigation (see RECREATION in this chapter).

The 1983 flood with a peak discharge of 92,600 cfs reworked many rapids in Grand Canyon. In the absence of large floods, limited capacity to reshape debris fans would exist because very high velocities are needed to widen the channel and decrease the elevation drop at major rapids (Kieffer, 1987; 1990). Under normal operations, capacity of the normal peak discharge to move boulders at debris fans would be reduced to about 12 percent, relative to the 1983 flood. Some debris fans aggraded by smaller debris flows would be reworked by the maximum 31,500-cfs fluctuating flows, which might have velocities high enough to move some boulders. Even with maximum riverflows of 31,500 cfs, it is likely that most of the largest material deposited by new debris flows would remain on the debris fans. Flood releases that can move larger boulders are expected to occur an average of once in 40 years.

Lake Deltas. The profile shape and position of sediment delta crests are controlled primarily by changes in lake surface elevation and the amount of sediment transported into the lake.

Lake Powell.—The quantity of sediment flowing into the Lake Powell area is independent of Glen Canyon Dam operations. When the lake elevation is high, sediment would be deposited in the upstream parts of the deltas. When lake elevation is low, the inflowing sediment would be carried much farther into the lake. Lake Powell elevations would fluctuate seasonally (typically 15 to 30 feet) and tend to be lowest from February to April and highest from June to August.

Over the short and long term, delta crest elevations would tend to be lower than their present levels and would approximately equal the average of April through August median lake elevations. These elevations are projected to be 3665 and 3662 feet above sea level over the next 20 and 50 years. Lake Powell tributaries would cut relatively narrow channels across the deltas and transport some sediment downstream. However, most of the sediment deposits would tend to remain in place and would become vegetated.

Sediment depositing in Lake Powell may contain trace metals and organic pollutants. However, the sediment chemistry and the potential for these pollutants to be released into the lake are unknown (see the discussion of water quality in the WATER section of this chapter).

Lake Mead.—Short-term sediment delivery rates to the Colorado River delta in Lake Mead under this alternative would be among the highest of any alternative. Over the long term, the average rate of sediment accumulation in Lake Mead would equal the average total sediment load of Grand Canyon tributaries (approximately 12 million tons per year).

Seasonal and annual changes in lake elevation mainly depend on changes in storage of Lakes Powell and Mead. Lake elevations would fluctuate seasonally (typically 10 to 12 feet) and would tend to be lowest in summer and highest in winter. Most sediment would enter Lake Mead during the summer and fall (July through October). Delta crest elevation would be about the same as present levels and would approximately equal the average of July through October median lake elevations. These lake elevations are projected to be 1175 and 1167 feet above sea level over the next 20 and 50 years, respectively.

Maximum Powerplant Capacity Alternative

Under this alternative, impacts on all sediment resources would be essentially the same as those under the No Action Alternative. Maximum releases higher than permitted under no action (31,500 cfs) would be possible when Lake Powell elevation is at or above 3641 feet, combined with a high demand for electrical power. These higher maximum releases would result in a negligible decrease in the quantities of **riverbed sand** storage in either the short or long term compared to no action.

Corresponding increases in river stage between 31,500 cfs and 33,200 cfs would be about 0.5 foot. This would result in a negligible increase in active width and height of **sandbars**, compared to the No Action Alternative (see appendix D).

Impacts to **high terraces, debris fans and rapids,** and to **lake deltas** would be essentially the same as those under no action.

Restricted Fluctuating Flows

Impacts to sediment resources under the High, Moderate, Modified Low, and Interim Low Fluctuating Flow Alternatives are described in this section. An overview of common impacts of these alternatives is presented first, followed by specific details about individual alternatives.

Riverbed Sand

More riverbed sand would be stored under the restricted fluctuating flow alternatives than under either the No Action or Maximum Powerplant Capacity Alternatives but less than under the steady flow alternatives. Storage of riverbed sand increases as the allowable daily fluctuation range becomes more restricted. Net accumulation would tend to be greater in wider reaches, where velocities are relatively low, than in narrower reaches. Because of flood frequency reduction measures, unanticipated floods would likely result in increased deposition relative to the floods under the No Action or Maximum Powerplant Capacity Alternatives.

Sandbars (Beaches and Backwaters)

Sandbars would be dynamic (cycles of erosion and deposition) but more stable than under the No Action or Maximum Powerplant Capacity Alternatives. Sandbar heights would be less, but the amount of riverbed sand available for deposition would increase over time. Sandbar heights and active widths would be greater than under steady flow conditions, except the Seasonally Adjusted Steady Flow Alternative with habitat maintenance flows. On the basis of maximum flows during minimum release years, the rate of filling of backwater return-current channels with sand and silt between floods or special high releases would be about the same as under no action. An exception is the Interim Fluctuating Flow Alternative, under which backwaters would be expected to fill at the greater rates expected under the steady flow alternatives. With higher maximum flows during the tributary flood season, restricted fluctuating flow alternatives are more likely than steady flow alternatives to result in deposition of new silt and clay in the eddies.

Beach/habitat-building flows would have the potential to rebuild high elevation sandbars and re-form backwater return-current channels. Sand deposition may bury existing vegetation at some locations. Habitat maintenance flows under the Moderate and Modified Low Fluctuating Flow Alternatives also would rebuild sandbars and re-form return-current channels.

Releases resulting from emergency exception criteria are assumed typically to be of small magnitude and short duration or infrequent and of short duration, with negligible effects.

High Terraces

Erosion of high terraces in direct contact with the river would be less than under no action because the frequency of flood-caused erosion would average only 1 in 100 years.

Debris Fans and Rapids

Impacts to debris fans and rapids under the fluctuating flow alternatives would be similar to those described under the No Action Alternative. In the absence of large floods, there would be limited capacity to reshape debris fans because very high velocities are needed to widen the channel and decrease the elevation drop at major rapids (Kieffer, 1987; 1990).

Channel width, vertical drop, and velocity at some rapids associated with new debris flows would be affected. The channel width would narrow, and the elevation drop would increase to the point of adversely affecting river navigation. The capacity to move boulders is assumed to be proportional to the normal peak discharge squared relative to the 1983 peak discharge (92,600 cfs) squared. The capacity of the normal peak discharge to move boulders at debris fans during minimum release years would be about 12 to 5 percent of the capacity of the 1983 peak discharge as shown below.

Alternative	Normal peak discharge (cfs)	Capacity to move boulders relative to 1983 flood (percent)
High fluctuating flow	31,500	12
Moderate fluctuating flow	30,000	10
Modified low fluctuating flow	30,000	10
Interim low fluctuating flow	20,000	5

Lake Deltas

Lake delta crest elevations under the restricted fluctuating flow alternatives would be the same as elevations under the No Action Alternative because annual and monthly lake elevations would be the same.

The Lake Mead delta would continue to increase in size and progress downstream toward Hoover Dam. Over the short term, the amount of sand and gravel reaching Lake Mead would be less under the restricted fluctuating flow alternatives than under the No Action or Maximum Powerplant Capacity Alternatives. Over the long term, the average rate of total sediment accumulation in Lake Mead would be equal to the average total sediment load supplied by Grand Canyon tributaries.

High Fluctuating Flow Alternative

Impacts to sediment resources under this alternative would be similar to those described under the No Action Alternative. However, there would be differences primarily due to the restrictions in the range of daily flow fluctuations. More **riverbed sand** would be stored, but sandbar heights and active widths would remain about the same as no action.

The probability of a net gain in sand storage (in the reach between the Paria River and LCR) is 53 percent at the end of 20 years and 45 percent at the end of 50 years. The relatively high percentage of days with maximum hourly flows greater than 20,000 cfs would likely result in little, if any, net gain in riverbed sand.

Sandbars would continue to be dynamic with large active widths. Seepage-induced erosion would continue, especially during weekends and holidays when minimum flows would be lower.

Daily discharge fluctuations from 3,000 to 23,000 cfs would result in river stage fluctuations from about 7 feet in reaches 5 and 11 to about 11 feet in reaches 2 and 6. Active sandbar widths corresponding to these daily fluctuations would range from 30 to 51 feet. Over the course of a minimum release year, potential sandbar height above the level of minimum flow would range from about 7 feet in reach 5 to about 11 feet in reaches 2, 6, and 9, with active sandbar width ranging from 33 to 53 feet (see appendix D). Sand would not deposit above the river stage corresponding to about 25,500 cfs during normal operations.

When Lake Powell storage is 19 maf or less, beach/habitat-building flows of 41,500 cfs would be expected to aggrade sandbars in all major eddies to elevations 3 to 4 feet higher than the normal peak river stage (see appendix D).

Moderate Fluctuating Flow Alternative

More **riverbed sand** would be stored under this alternative than under the No Action, Maximum Powerplant Capacity, or High Fluctuating Flow Alternatives. Peak river stages would have less capacity to rebuild eroded sandbars, but seepage-induced erosion would be reduced.

The probability of a net gain in sand storage (in the reach between the Paria River and LCR) is 61 percent at the end of 20 years and 70 percent at the end of 50 years. Effects of habitat maintenance flows are included; they increase the annual sand transport capacity by about 117,000 tons and reduce the probability of net increase in riverbed sand by about 12 percent in years when they occur.

With habitat maintenance flows, **sandbars** would be dynamic, but less subject to long-term erosion than under the No Action, Maximum Powerplant Capacity, and High Fluctuating Flow Alternatives. Seepage-induced erosion would be less because of the reduced daily range in fluctuations, reduced down ramp rates, and because minimum flow criteria would be constant within each month (weekend minimum flows would not be less than allowable weekday minimum flows). Also, the shape and size of the recirculation zones would be more stable, but they would tend to gradually fill with sediment and become vegetated. Effects of wave-induced erosion would be distributed within a narrower range of fluctuating river stage than under the No Action or High Fluctuating Flow Alternatives.

Daily discharge fluctuations from 5,000 to 13,200 cfs would result in river stage fluctuations ranging from about 3 feet in reaches 5 and 11 to about 5 feet in reaches 2, 3, and 6. Active sandbar widths corresponding to these daily fluctuations would range from 10 to 21 feet. Over the course of a minimum release year, normal river stage fluctuations would range from about 6 feet in reach 5 to about 10 feet in reach 6, with active sandbar width ranging from 28 to 47 feet. With habitat maintenance flows, potential sandbar heights would be about 2 to 4 feet higher, and active widths about 13 to 19 feet wider. Beach/habitat-building flows of 40,000 cfs would be expected to aggrade sandbars in all major eddies to elevations 3 to 5 feet higher than the river stage of habitat maintenance flows (appendix D).

Modified Low Fluctuating Flow Alternative

More **riverbed sand** would be stored under this alternative than under the No Action, Maximum Powerplant Capacity, and High or Moderate Fluctuating Flow Alternatives. With habitat maintenance flows, peak river stages would have the capability to rebuild eroded sandbars. Seepage-induced erosion generally would be reduced; however, some would still occur during weekends and holidays due to lower minimum flows and reduced fluctuations.

The probability of a net gain in sand storage (in the reach between the Paria River and LCR) is 64 percent at the end of 20 years and 73 percent at the end of 50 years. Effects of habitat maintenance flows are included. They increase the annual sand transport capacity by about 118,000 tons and reduce the probability of net gain in riverbed sand by about 11 percent in years when they occur.

With habitat maintenance flows, **sandbars** would tend to be dynamic on an annual basis, but otherwise would be more stable and exist at lower elevations than under the other fluctuating flow alternatives. The shape and size of the recirculation zones would be similar to the other fluctuating flow alternatives.

With maximum down ramp rates of 1,500 cfs per hour, seepage-induced erosion would still occur but would be greatly reduced. Seepage-induced erosion would be most noticeable during periods of prolonged low releases, such as weekends and holidays. Maximum up ramps of 4,000 cfs would have little or no effect on sandbars. Effects of wave-induced erosion would be distributed within a narrower range of fluctuating river stage than under other fluctuating flow alternatives.

Daily discharge fluctuations from 5,000 to 10,000 cfs would result in river stage fluctuations ranging from about 1 foot in reach 11 to about

3 feet in reaches 1, 2, 3, and 6. Active sandbar widths corresponding to these daily discharge fluctuations would range from 1 to 12 feet. Over the course of a minimum release year, normal stage fluctuations would range from about 6 feet in reaches 4 and 5 to about 9 feet in reach 6, with active sandbar width ranging from 24 to 41 feet. With habitat maintenance flows, potential sandbar heights would be about 3 to 5 feet higher, and active widths about 17 to 24 feet wider.

Beach/habitat-building flows of 40,000 cfs would be expected to aggrade sandbars in all major eddies to elevations 3 to 5 feet higher than the river stage of habitat maintenance flows.

Normal flows during low and moderate release years have less capacity to reshape debris fans under this alternative than under no action. With habitat maintenance flows, this alternative's capacity to move boulders would be approximately equal to that under no action. Generally, the constrictions at rapids would remain the same or become narrower and steeper when new debris flows occur.

Interim Low Fluctuating Flow Alternative

More **riverbed sand** would be stored under this alternative than under the No Action, Maximum Powerplant Capacity, High, Moderate, or Modified Low Fluctuating Flow Alternatives. Peak river stages would have limited capability to rebuild eroded sandbars, and seepage-induced erosion would be reduced. However, some seepage-induced erosion would still occur during weekends and holidays due to lower minimum flows and reduced fluctuations.

The probability of a net gain in sand storage (in the reach between the Paria River and LCR) is 69 percent at the end of 20 years and 76 percent at the end of 50 years.

Sandbars would tend to be more stable and exist at lower elevations than under the other fluctuating flow alternatives. The shape and size of the recirculation zones would be more stable than under the other fluctuating flow alternatives but would more rapidly fill with sediment and become vegetated.

With maximum down ramp rates of 1,500 cfs per hour, seepage-induced erosion would still occur but would be greatly reduced. Seepage-induced erosion would be most noticeable during periods of prolonged low discharge releases, such as weekends and holidays. Effects of wave-induced erosion would be distributed within a narrower range of fluctuating river stage than under other fluctuating flow alternatives.

Daily discharge fluctuations from 5,000 to 10,000 cfs would result in river stage fluctuations ranging from about 1 foot in reach 11 to about 3 feet in reaches 1, 2, 3, and 6. Active sandbar widths corresponding to these daily discharge fluctuations would range from 1 to 12 feet (see appendix D).

Over the course of a minimum release year, river stage fluctuations would range from about 6 feet in reaches 4 and 5 to about 9 feet in reach 6, with active sandbar width ranging from 24 to 41 feet. Potential sandbar heights above the minimum river stage would range from 6 to 9 feet. Sand would not deposit above the 20,000-cfs river stage during a minimum release year.

Beach/habitat-building flows of 40,000 cfs would be expected to aggrade sandbars in all major eddies to elevations 3 to 5 feet higher than the normal peak river stage (see appendix D).

Flows during low and moderate release years have less capacity to reshape debris fans under this alternative than under other fluctuating flow alternatives. Generally, the constrictions at rapids would remain the same or become narrower and steeper when new debris flows occur.

Steady Flows

Impacts to sediment resources under the Existing Monthly Volume, Seasonally Adjusted, and Year-Round Steady Flow Alternatives are described in this section. An overview of common impacts

from these alternatives is presented first, followed by specific details about individual alternatives.

Riverbed Sand

When compared to other alternatives, steady flow alternatives would store the greatest amounts of riverbed sand. Larger accumulations of riverbed sand would mean greater potential for bar-building during high flows. Annual peak river stages would vary under the steady flow alternatives but would be less than those under the other alternatives, resulting in sandbars being rebuilt at relatively low elevations. However, seepage-induced erosion would no longer occur, and other erosion rates generally would be low.

Between Lees Ferry and the LCR, the river would accumulate sand and gravel over time. Net accumulation would tend to be greater in wider reaches, where velocities are relatively low, than in narrower reaches. The sand balance in the reach between the LCR and Diamond Creek would be expected to remain in a state of dynamic equilibrium.

Sandbars (Beaches and Backwaters)

Sandbars would tend to be more stable and at lower elevations under the Existing Monthly Volume and Year-Round Steady Flow Alternatives than under any of the fluctuating flow alternatives. Under the Seasonally Adjusted Steady Flow Alternative, sandbars would be dynamic (due to habitat maintenance flows) but more stable than under the No Action Alternative. Sandbar heights would be about the same as under no action.

Sandbars would be subject to seasonal cycles of erosion and deposition due to seasonal variations in releases. Sand would tend to deposit on bars at slopes approaching 26 degrees during high river stage periods. The effects of allowable daily changes (plus or minus 1,000 cfs) for power system load changes would be negligible. Because of wave transformation and changes in channel width, the variation would be about plus or minus 500 cfs at Lees Ferry (plus or minus 0.2-foot river stage change) and would disappear from the hydrograph at some point between Lees Ferry and the LCR.

Annual peak discharges under steady flow alternatives would have relatively little capability to rebuild eroded sandbars. Erosion caused by riverflow would be minimal, and seepage-induced erosion would no longer occur. The rate at which backwaters in return-current channels would fill with sand and silt between floods or special high releases would be greater than under fluctuating flows. With lower maximum flows during the tributary flood season, the alternatives in this group are less likely than the fluctuating flow alternatives to result in deposition of new silt and clay in the eddies.

Beach/habitat-building flows would have the potential to rebuild high elevation sandbars and would also re-form backwater return-current channels. Habitat maintenance flows under the Seasonally Adjusted Steady Flow Alternative also would rebuild sandbars and re-form return-current channels.

Unanticipated floods would have impacts similar to those under no action. However, because of flood frequency reduction measures, unanticipated floods would likely result in net deposition of sandbars. More sand would be available for transport and deposition during floods because of increased capacity to store sand during normal operations. High elevation sandbars would be expected to aggrade in wide reaches; low elevation bars would be expected to erode.

Releases resulting from emergency exception criteria are assumed typically to be of small magnitude and short duration or infrequent and of short duration, with negligible effects.

High Terraces

High terraces in direct contact with the river would erode less than under no action because the frequency of flood-caused erosion would average only 1 in 100 years.

Debris Fans and Rapids

Impacts to debris fans and rapids under the steady flow alternatives would be greater than those under the fluctuating flow alternatives. Generally, the constrictions at rapids would remain the same or become narrower and steeper when new debris flows occur.

Annual peak discharges under the Existing Monthly Volume and Year-Round Steady Flow Alternatives have the least capacity to remove sediment from debris fans, and some rapids would become even more constricted. The capacity of the normal peak discharge to move boulders on debris fans during minimum release years would be about 3 percent of the capacity of the 1983 peak discharge. With habitat maintenance flows, the Seasonally Adjusted Steady Flow Alternative would have a relatively higher capacity to move boulders. Normal peak discharges and capacity to move boulders for the steady flow alternatives are listed below.

Steady flow alternative	Normal peak discharge (cfs)	Capacity to move boulders relative to 1983 flood (percent)
Existing monthly volume	16,300	3
Seasonally adjusted	30,000	10
Year-round	11,900	2

Lake Deltas

Impacts to lake deltas under the steady flow alternatives would be the same as or similar to those under no action because annual lake elevations would be the same. Monthly lake elevations under the Existing Monthly Volume Steady Flow Alternative would be the same as no action; monthly lake elevations under the other two steady flow alternatives would be different.

Lake Powell. The average of the median monthly water surface elevations for Lake Powell for April through August over the next 20 and 50 years are shown below.

Steady flow alternative	Lake Powell elevations (feet)	
	20 years	50 years
Existing monthly volume	3665	3662
Seasonally adjusted	3664	3660
Year-round	3664	3660

Lake Mead. The average of the median monthly Lake Mead water surface elevations for July through October projected over the next 20 and 50 years are shown below.

Steady flow alternative	Lake Mead elevations (feet)	
	20 years	50 years
Existing monthly volume	1175	1167
Seasonally adjusted	1176	1168
Year-round	1176	1168

Over the short term, the amount of sand and gravel reaching Lake Mead would be less under the steady flow alternatives than under any of the fluctuating flow alternatives. Over the long term, the average rate of total sediment accumulation in Lake Mead would be equal to the average total sediment load supplied by Grand Canyon tributaries (approximately 12 million tons per year).

Existing Monthly Volume Steady Flow Alternative

The amount of **riverbed sand** transported under this alternative would be less than under the fluctuating flow alternatives and the Seasonally Adjusted Steady Flow Alternative. Conversely, the amount of sand and gravel stored as riverbed material within the channel pools and eddies would be greater than under those alternatives.

The probability of a net gain in sand storage (in the reach between the Paria River and LCR) is 71 percent at the end of 20 years and 82 percent at the end of 50 years.

Sandbars would tend to be more stable and exist at lower elevations under this alternative than under all but the Year-Round and Seasonally Adjusted Steady Flow Alternatives. The shape and size of the recirculation zones also would be more stable, but would tend to fill more rapidly with sediment and become vegetated.

The channel would aggrade at a higher rate between the Paria River and the LCR than under all of the fluctuating flow alternatives. With greater amounts of stored sand, there is greater potential for aggradation of sandbars and less potential for net degradation of sandbars during spills.

Over the course of a minimum release year, monthly changes in river stage would range from about 3 to 5 feet, with active sandbar width ranging from about 10 to 19 feet. Sandbar heights above the minimum river stage would range from 3 to 5 feet. Sand would not deposit above the river stage corresponding to 16,300 cfs during a minimum release year (see appendix D).

Beach/habitat-building flows of 26,300 cfs would be expected to aggrade sandbars in all major eddies to elevations 3 to 5 feet higher than the river stage of habitat maintenance flows if there is adequate sand in the river channel. Sand deposition may bury existing vegetation at some locations.

During low and moderate release years, flows would have less capacity to reshape **debris fans** than under all but the Year-Round Steady Flow Alternative. The constrictions at **rapids** would remain the same or become narrower and steeper when new debris flows occur.

Lake Powell elevations would fluctuate seasonally (typically 15 to 30 feet) and tend to be lowest from February to April and highest from June to August. Lake Mead elevations would fluctuate less (typically 10 to 12 feet) and would tend to be lowest in summer and highest in winter.

Seasonally Adjusted Steady Flow Alternative

During normal operations, **riverbed sand** would be stored at lower elevations within the eddies than under the fluctuating flow alternatives because of the lower discharge and river stage.

The probability of a net gain in sand storage in the reach between the Paria River and LCR is 71 percent at the end of 20 years and 82 percent at the end of 50 years. Effects of habitat maintenance flows are included. They increase the annual sand transport capacity by about 124,000 tons and reduce the probability of net gain in riverbed sand by about 11 percent in years when they occur.

Over the course of a minimum release year, seasonal changes in river stage would range from about 4 feet to about 7 feet, with active **sandbar** width ranging from 16 to 29 feet. With habitat maintenance flows, potential sandbar heights would be about 4 to 6 feet higher, and active widths about 21 to 31 feet wider (see appendix D).

Beach/habitat-building flows of 40,000 cfs under this alternative would be expected to aggrade sandbars in all major eddies to elevations 3 to 5 feet higher than the normal maximum river stage, if there is adequate sand supply in the river channel. Sand deposition may bury existing vegetation at some locations.

During low and moderate release years, normal flows under this alternative would have less capacity to reshape **debris fans** than those under all fluctuating flow alternatives. With habitat maintenance flows, this alternative would have a capacity to move boulders approximately equal to that under no action. Generally, the constrictions at **rapids** would remain the same or become narrower and steeper at some sites when new debris flows occur.

Lake Powell elevations would fluctuate seasonally and tend to be 1 to 4 feet higher than under no action from December through May and 1 to 2 feet lower from June through August. Lake Mead elevations would typically be 1 to 2 feet lower from January through April and 1 to 2 feet higher from June through August than lake elevations under no action.

Year-Round Steady Flow Alternative

Compared to all other alternatives, flows under this alternative would transport the least amount of **riverbed sand** but would store the greatest amount of sand and gravel within the main channel and eddies. Larger accumulations of sand in the river would mean greater potential for bar-building during high flows. During normal operations, sand would be stored at lower elevations within the eddies since this alternative has the lowest discharge and river stage.

The probability of a net gain in sand storage in the reach between the Paria River and LCR is 74 percent at the end of 20 years and 100 percent at the end of 50 years.

Sandbars would tend to be more stable and exist at lower elevations under this alternative than under any other alternative. The shape and size of the recirculation zones would be more stable and would more rapidly fill with sediment and become vegetated than under the other alternatives. Steady flows under this alternative would expose the greatest amount of sandbar area above normal high water. However, most reattachment bars would be submerged much of the time.

Over the course of a minimum release year, river stages would fluctuate less than 1 foot, with virtually no active widths. Sandbar heights above the minimum river stage would range from 0 to 1 foot. Sand would not deposit above the river stage corresponding to 11,900 cfs during a minimum release year.

Beach/habitat-building flows of 21,900 cfs under this alternative would be expected to aggrade sandbars in all major eddies to elevations 4 to 6 feet higher than the normal peak river stage.

Flows under this alternative have the least capacity to remove sediment from **debris fans**. Debris fans would aggrade, and **rapids** would become steeper and more constricted under this alternative compared to conditions under no action.

Lake Powell elevations would fluctuate seasonally and tend to be 1 to 2 feet lower than no action elevations from April through July. Lake Mead elevations would typically be 1 to 2 feet higher during April, May, and June than lake elevations under no action.

FISH

Issue:

How do dam operations affect FISH—their food base, life cycles, habitat, and ability to spawn?

Indicators:

Abundance of *Cladophora* and associated diatoms for **aquatic food base**
Reproduction, recruitment, and growth of **native fish**
Reproduction, recruitment, and growth of **non-native warmwater and coolwater fish**
Level of **interactions between native and non-native fish**

The focus of this impact assessment is on native fish, non-native warmwater and coolwater fish, interactions between native and non-native fish, and trout. The native fish considered in this section include the humpback chub, razorback sucker (both federally endangered species), flannelmouth sucker (being considered for listing as a federally endangered species), bluehead sucker, and speckled dace.

Each alternative analyzed in this section results in physical effects to the aquatic environment that alter fish habitats in Glen and Grand Canyons. These effects are direct if they alter conditions necessary for the growth, survival, or health of a population. For example, mainstem water temperature has a direct effect on the ability of warmwater native fish to successfully reproduce or for young to survive. Effects are indirect if they influence one component of the aquatic community that then affects another. Reliable minimum flows of an alternative may directly influence *Cladophora* and, in turn, indirectly affect fish because of their influence on the availability of food resources.

Likewise, effects may be short-term or long-term. Short-term effects influence only 1 or 2 reproductive years. Long-term effects extend up to or beyond the generation time of an individual (from hatching through the reproductive life of that individual). These effects may be retrievable or reversible. For example, loss of 1 year's reproduction for a long-lived fish may be made up in a subsequent year when conditions are favorable. On the other hand, the same kinds of effects may be irretrievable or irreversible if they occur consistently.

Analysis Methods

Both biological productivity and physical characteristics of the environment (temperature, reliable flow, turbidity, etc.) determine the limits of fish development. Therefore, it is necessary to assess the biological productivity of the aquatic food base, as well as the environment's physical characteristics, when evaluating impacts to fish under each alternative.

Aquatic Food Base

The aquatic food base in Glen and Grand Canyons is the indicator for growth and condition of the system's fish. *Cladophora* production in the Glen Canyon reach provides an important component of the food base for downstream reaches and responds to reliable inundation in a fashion similar to aquatic benthos in downstream reaches. Thus, the productive band of shoreline (wetted perimeter) that can be occupied by this important alga in the Glen Canyon reach reflects the condition of the aquatic food base as a whole. The reliable wetted perimeter, in turn, is determined by the minimum reliable river stage (flow) under each alternative.

For purposes of the analysis, the river's productive capacity under each alternative can be estimated only tenuously. But, using no action conditions as a baseline, comparison of zones that would reliably experience less than 12 hours of continuous exposure (as measured in vertical feet of stage and wetted perimeter at a site near Lees Ferry) is assumed to index the proportional differences between no action and the other alternatives.

The minimum reliable stage noted near Lees Ferry under fluctuating flows may be relatively higher downstream, particularly below the LCR, because of a phenomenon known as wave transformation (chapter III, WATER). As waves produced by fluctuating releases move downstream, water volume tends to decrease in the peaks (lowering maximum river stage) and increase in the troughs (raising minimum river stage).

Native Fish

The analysis of effects on fish is based on their basic life requirements and addresses:

- Direct sources of mortality
- Potential to reproduce and recruit (survive to adulthood)
- Potential for growth

Alternatives are analyzed with regard to mainstem water temperature and tributary access for reproduction, food base and stable nearshore and backwater environments for recruitment and growth, flood frequency reduction measures, and beach/habitat-building flows.

Reproduction of native fish requires warm water temperatures. Recruitment (the ability of these fish to survive to the next life stage) depends on warm tributaries and the processes that develop and maintain backwaters and shallow nearshore areas capable of warming separately from the main channel. Fish growth is necessary to achieve recruitment. The rate of growth is determined by water temperature and food base quality and availability. Necessary habitat conditions for each life stage must also be available (for example, young-of-year fish require low velocity areas such as backwaters and nearshore habitats).

Tributary confluences and the portion of the tributary immediately upstream have slower current or become ponded with increased river stage. Larval fish that rear in these areas may be able to avoid or delay entering the harsher mainstem conditions. Therefore, river stage can affect recruitment and growth.

Many humpback chub have been collected within an 8.5-mile reach approximately centered on the LCR (Valdez, Masslich, and Leibfried, 1992). Larvae or young-of-year humpback chub are transported out of that tributary (RM 61.4) into the mainstem (Angradi et al., 1992). Therefore, reach 4 (lower Marble Canyon beginning at RM 36) and reach 5 (Furnace Flats ending at RM 77) represent important humpback chub habitats and were selected for analysis.

Non-Native Warmwater and Coolwater Fish

Non-native warmwater and coolwater fish requirements are nearly identical to those of native fish. Evaluation criteria for non-native warmwater and coolwater fish include the aquatic food base, mainstem and tributary reproduction, and mainstem recruitment and growth.

Interactions Between Native and Non-Native Fish

Alternatives were qualitatively evaluated for potential interactions (competition and/or predation) between native and non-native fish. This evaluation focused on each alternative's effects on nearshore and backwater habitats used by both native and non-native fish.

Trout

Alternatives were analyzed with regard to adult stranding mortality, redd success in the mainstem, and tributary access for spawning in Grand Canyon.

Summary of Impacts: Fish

The impacts of the alternatives on fish are summarized in table IV-8.

Aquatic Food Base

Figure IV-12 compares impacts to the aquatic food base, using reliable wetted perimeter as the indicator of effects. Wetted perimeter, hence the aquatic food base, tends to increase as the minimum reliable discharge increases.

Table IV-9 shows river stage and wetted perimeter associated with reliable minimum flows at three sites below Glen Canyon Dam: a point just below Glen Canyon Dam, a point in a shallow riffle area downstream of the dam, and a point at Lees Ferry. The difference between change in wetted perimeter and stage of pools and riffles illustrates the greater productive capacity of shallow, cobble riffles. Therefore, more surface area for colonization by benthic algae and invertebrates is available along wide cobble benches than along steep canyon walls.

Native Fish

None of the alternatives change the temperature of the water released from Glen Canyon Dam. This single fact constrains warmwater fish reproduction in the main channel and limits the likelihood that young native fish would grow to reproductive size. This condition emphasizes the importance of warm tributaries, return-current channel backwaters, and shallow nearshore areas as recruitment sites under current conditions (Maddux et al., 1987; Angradi et al., 1992; Valdez, Masslich, and Leibfried, 1992).

Backwaters and nearshore areas would warm somewhat during warm months under all alternatives, but would warm more under the steady flow alternatives. By introducing cold main channel water, daily fluctuations under some alternatives would destabilize and limit warming of backwater and nearshore areas used as nursery habitat by young fish.

Because of limited warming of the main channel, backwaters, and nearshore areas, effects on mainstem reproduction for native fish are nearly identical under all alternatives, including no action. No alternative directly addresses modifying the temperature of the main channel (though further study of selective withdrawal is a common element). Thus, egg and larval survival in the main channel is unlikely. An insignificant increase in reproduction may occur under the steady flow alternatives in nearshore environments; however, warmwater fish would continue to rely on tributaries for reproduction under all alternatives.

Table IV-8.—Summary of anticipated impacts on FISH by alternative

FISH	No Action	Maximum Power-plant Capacity	High Fluctuating Flow	Moderate Fluctuating Flow	Modified Low Fluctuating Flow	Interim Low Fluctuating Flow	Existing Monthly Volume Steady Flow	Seasonally Adjusted Steady Flow	Year-Round Steady Flow
Aquatic food base	Limited by reliable wetted perimeter	Same as no action	Minor increase	Moderate increase	Potentially major increase	Potentially major increase	Major increase	Major increase	Major increase
Native fish	Stable to declining	Same as no action	Same as no action	Same as no action	Potential minor increase	Potential minor increase	Uncertain[1] potential minor increase	Uncertain[1] potential major increase	Uncertain[2] potential minor increase
Mainstem reproduction[2]	None	None	None	None	None	Insignificant	Insignificant	Insignificant	Insignificant
Tributary reproduction	Access temporarily limited at low flows	Same as no action	Same as no action	Access not limited	Access not limited	Access not limited	Access not limited	Access not limited	Access not limited
Mainstem recruitment and growth	Limited by temperature and daily fluctuations in habitats	Same as no action	Temperature limited	Temperature limited	Temperature limited, more stable nearshore habitats, summer low flows limit backwaters	Temperature limited, more stable nearshore habitats, summer minimums limit backwaters	Temperature limited, stable nearshore habitats, summer minimums limit backwaters	Temperature limited, stable backwaters and nearshore habitats	Temperature limited, nearshore habitats stabilized, backwaters likely inundated
Non-native warmwater and coolwater fish	Stable to declining	Same as no action	Same as no action	Same as no action	Potential minor increase	Potential minor increase	Potential minor increase	Potential minor increase	Potential minor increase
	Mainstem reproduction, tributary reproduction, and mainstem recruitment and growth impacts are identical to native fish under all alternatives.								
Interactions between native and non-native fish	Some predation and competition by non-natives	Same as no action	Same as no action	Same as no action	Potential minor increase in warm, stable microhabitats	Potenial minor increase in warm, stable microhabitats	Potential moderate increase in warm, stable microhabitats	Potential moderate increase in warm, stable microhabitats	Potential moderate increase in warm, stable microhabitats
Trout[3]	Stocking-dependent	Same as no action	Same as no action	Increased growth potential, stocking-dependent	Increased growth potential, stocking-dependent	Increased growth potential, stocking-dependent	Increased growth potential, possibly self-sustaining	Increased growth potential, possibly self-sustaining	Increased growth potential, possibly self-sustaining
Adult stranding mortality	11 major stranding pools	Same as no action	Stranding pools reduced 20%	Stranding pools reduced > 20%	Stranding pools reduced > 20%	Stranding pools reduced > 20%	Stranding pools reduced > 55%	Stranding pools reduced > 55%	Stranding pools reduced > 55%
Glen Canyon reproduction and recruitment	90% of redd sites affected	Same as no action	60-90% of redd sites affected	83% of redd sites affected	83% of redd sites affected	83% of redd sites affected	Redd sites unaffected, stable fry habitat	Redd sites unaffected, stable fry habitat	Redd sites unaffected, stable fry habitat
Downstream reproduction and recruitment	Adequate tributary access, limited by minimum flows	Same as no action	Increase in reliable access	Increase in reliable access	Increase in reliable access	Increase in reliable access	Increase in reliable access	Increase in reliable access	Increase in reliable access

[1] There is uncertainty among resource scientists regarding the significance of response of native fish to steady releases because of the potential for interaction with non-native fish.

[2] While some habitat components used by native and warmwater non-native fish would improve, cold mainstem water temperatures would continue to restrict spawning to suitable tributaries under all alternatives.

[3] Growth and condition of trout would parallel effects described for the aquatic food base under each alternative. Growth and condition could be compromised by fish health problems under any alternative. The type of potential problems or their cause cannot be predicted.

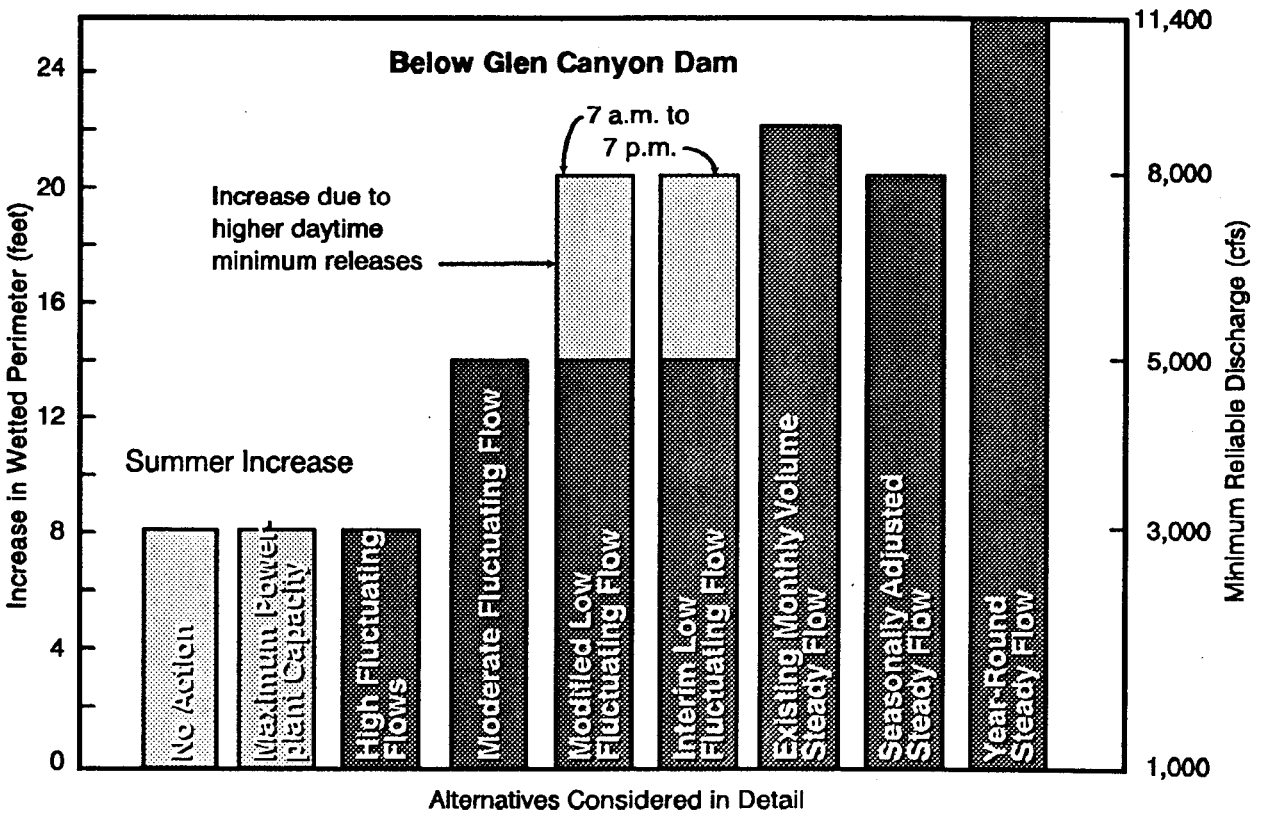

Figure IV-12.—Comparison of impacts to the aquatic food base by alternative, using reliable wetted perimeter near Glen Canyon Dam as the indicator of effects.

Access to tributaries may be limited under those alternatives with minimum releases of less than 5,000 cfs (some fluctuating flow alternatives). Access limitations, if any, would be temporary, with access likely available during some part of the day. Access to tributaries would not be limited under alternatives with minimum releases of 5,000 cfs or more (Arizona Game and Fish Department, unpublished data).

Thus, unsuitable temperatures in the mainstem under all alternatives and destabilization of backwaters and nearshore habitats and restricted tributary access under some alternatives would combine to perpetuate conditions unfavorable to warmwater fish. This is of particular concern regarding the special status species: humpback chub, razorback sucker, and flannelmouth sucker.

Flood frequency reduction measures may have mixed effects on native fish. Native fish evolved under massive annual seasonal floods and are well adapted to flooding, but physical changes to the Grand Canyon environment may influence the way these fish respond to floods. Because of reduced sediment, a major flood might result in direct, long-term changes to habitats of native fish, including special status species, but the direct effects on these species are unknown.

Flood releases from the dam are sediment-poor, and the flood frequency and sediment loss from various river reaches may be detrimental. Uncontrolled floods accelerate the loss of fine sediment from the river channel, leading to armoring. Backwaters and other low-velocity habitats used by larval, young-of-year, and juvenile fish depend on nearshore materials such as sand for their existence. Long-term sediment

Table IV-9.—Change in river stage and wetted perimeter associated with reliable minimum flows under each alternative at three sites below Glen Canyon Dam

Alternative/reliable minimum flow	Near Glen Canyon Dam		A shallow, narrow riffle in Glen Canyon		Near Lees Ferry	
	River stage (feet)	Wetted perimeter (feet)	River stage (feet)	Wetted perimeter (feet)	River stage (feet)	Wetted perimeter (feet)
No action/maximum powerplant capacity						
1,000 cfs (winter)	3128.9	580.3	3123.9	141.4	3110.9	380.4
3,000 cfs (summer)	3130.9	588.5	3126.6	240.4	3112.4	389.1
High fluctuating flow						
3,000 cfs	+2.0	+8.2	+2.7	+99	+1.5	+8.7
Moderate fluctuating flow						
5,000 cfs	+3.5	+14.1	+4.2	+153.4	+2.4	+14.1
Modified low fluctuating flow						
5,000 cfs	+3.5	+14.1	+4.2	+153.4	+2.4	+14.1
8,000 cfs	+5.3	+20.5	+5.9	+193.5	+3.4	+20.2
Interim low fluctuating flow						
5,000 cfs	+3.5	+14.1	+4.2	+153.4	+2.4	+14.1
8,000 cfs	+5.3	+20.5	+5.9	+193.5	+3.4	+20.2
Existing monthly volume steady flow						
9,000 cfs	+5.8	+22.2	+6.5	+203.6	+3.7	+21.8
Seasonally adjusted steady flow						
8,000 cfs	+5.3	+20.5	+5.9	+193.5	+3.4	+20.2
Year-round steady flow						
11,400 cfs	+6.9	+25.9	+7.6	+287.2	+4.3	+25.4

loss would result in an irreversible, irretrievable loss of backwater rearing habitats, further confining recruitment of native fish to the tributaries. Floodflows also may inundate backwaters, which—depending on the timing of floods—could render them less useful to young native fish in the short term.

At the same time, native fish of the Southwest are well adapted to flood events. Native fish have evolved with natural floods in the Colorado River (Minckley and Meffe, 1987); indeed, these floods define river channel fish habitat. Floods may displace non-native competitors and predators, potentially enhancing native fish populations (Minckley, 1991). However, the effects of non-native displacement are short term and reversible. Because of the large pool of potential immigrants to Glen and Grand Canyons from Lakes Mead and Powell, none of the alternatives would eliminate the possibility of non-native warmwater fish reestablishing themselves if suitable habitat conditions exist.

High flows also create and maintain return-current channel backwaters (figure III-16). Without some high flow disturbances, return-current channel backwaters eventually would fill with sediment and vegetation. Some clearing of these backwaters would take place under the alternatives that include habitat maintenance flows (short-duration, high flows within

powerplant capacity). However, only the higher-volume beach/habitat-building flows—acting as planned floods—have the potential to restructure these backwater habitats. The magnitude, frequency, and duration of flows necessary to sustain these habitats is still unknown. Several factors must be considered in scheduling habitat maintenance and beach/habitat-building flows:

- Balance between the need to maintain the geomorphology of backwaters and their aquatic productivity
- Presence of strong year classes of native fish
- Rearing periods for native fish

Reattachment bar heights (see the SEDIMENT section of this chapter) provide some insight into maintenance of backwaters under normal operations. In the absence of high flow events, the number and area of backwaters would likely decrease due to filling and vegetation growth.

Endangered fish research flows (likely a seasonally steady release pattern) would be implemented and evaluated through adaptive management. The extent to which steady flows would be permanently incorporated into the selected alternative would depend on evaluation of the research results and a determination by the U.S. Fish and Wildlife Service (FWS). Because these research flows might not occur every year and because results will need to be evaluated, effects could not be integrated into the summary table of impacts. Endangered fish research flows (when they occur) would have impacts on aquatic resources similar to those described for the Seasonally Adjusted Steady Flow Alternative.

Non-Native Warmwater and Coolwater Fish

The same environmental variables that affect native fish also affect non-native warmwater and coolwater fish. For example, no alternative under consideration would increase mainstem water temperatures. Warming of backwaters and nearshore habitats would increase as fluctuations are reduced, and some reproduction may occur in these warmer microhabitats under low fluctuations and steady flow conditions. However, warmwater non-native fish would continue to rely on tributaries for reproduction under all alternatives.

Mainstem recruitment and growth also would be affected by water temperatures. Warmer microhabitats such as backwaters and nearshore sites would continue to be important in providing requirements for young non-native warmwater and coolwater fish.

In general, any change in daily dam operations or other management actions that result in improved habitat conditions for native fish also would improve conditions for non-native warmwater and coolwater fish (table IV-9). For example, habitat maintenance flows designed to prepare backwaters for subsequent use by native fish would also benefit non-native fish. While beach/habitat-building flows may temporarily displace them, non-native warmwater and coolwater fish would quickly reestablish as suitable habitat conditions become available.

Interactions Between Native and Non-Native Fish

Conditions in the mainstem river present obstacles for various life stages of both native and non-native fish. Mainstem water temperatures prevent reproduction, and fluctuating flows destabilize nearshore and backwater habitats important to young fish spawned in tributaries. No alternative directly addresses increasing mainstem water temperatures, but nearshore and backwater microhabitats have the potential to warm into a temperature range more favorable to native and non-native warmwater and coolwater fish. Alternatives that would increase water temperatures or result in more stable conditions in microhabitats would improve habitat conditions for both native and non-native fish.

Nearshore and backwater habitats become more stable, and the potential for increased warming of these microhabitats improves as flow fluctuations reduce in magnitude. Increased warming and stability of microhabitats would improve habitat conditions important for mainstem recruitment and growth for both native and non-native fish.

Conditions for mainstem recruitment and growth would improve over no action conditions under the Modified Low and Interim Low Fluctuating Flow Alternatives, and all three steady flow alternatives. If recruitment and growth increase in response to improving conditions, interactions between native and non-native fish may increase. The potential for increased interaction is greatest under the steady flow alternatives (table IV-8).

Resource scientists are not in agreement about what improving habitat conditions means in terms of interactions between native and non-native fish. One group believes that improving conditions would benefit both native and non-native fish. Another group is concerned that improving habitat conditions for both native and non-native fish may provide a competitive advantage to non-native fish that would ultimately result in adverse effects on native species. This uncertainty is reflected in table IV-8 under the steady flow alternatives and is an important issue for future monitoring and research studies.

Trout

While cold releases limit the ability of warmwater fish to reproduce and grow in the main channel, existing water temperatures are adequate for coldwater fish, including rainbow and brown trout. Because the release temperature is the same among alternatives, no temperature limitation for trout spawning is assumed under any alternative. Lack of seasonal warming may limit trout growth rates and probably limits the diversity of aquatic invertebrates available as trout forage.

Fluctuating flow alternatives would result in more adult stranding mortality than the steady flow alternatives. Higher fluctuations would result in more stranding than would lower fluctuations.

Trout reproduction would be stocking dependent under the unrestricted fluctuating flow alternatives, and possibly self-sustaining under the steady flow alternatives. Under fluctuating flow alternatives, from 60 to 90 percent of redd sites would be affected by periodic dewatering. Under steady flow alternatives, redd sites would be unaffected. Direct effects of daily fluctuations on trout reproduction and survival are concentrated in the first 16 miles of river below Glen Canyon Dam. Impacts downstream of this reach are indirect and center on tributary access and food availability. Access to spawning tributaries would not be limited under alternatives with minimum releases of 5,000 cfs or more (Arizona Game and Fish Department, unpublished data). Periodic low flows (less than 5,000 cfs) under unrestricted fluctuating flows may restrict access, though access may be gained during higher flow periods occurring in the same day.

Unrestricted Fluctuating Flows

No Action Alternative

Aquatic Food Base. Under the No Action Alternative, prolonged exposure (greater than 12 hours) of shoreline would limit the potential of that shoreline zone to support *Cladophora* (Angradi et al., 1992; Blinn and Cole, 1991). Angradi found that 6 to 8 hours of exposure caused significant decreases in *Cladophora* biomass (Arizona Game and Fish Department, 1993). Therefore, extended low flow periods (weekends) would determine the area occupied by *Cladophora* and, in turn, the rest of the aquatic food base that directly or indirectly benefits from it—especially in shallow cobble bars.

Reliable minimum flows under no action would be 1,000 cfs during winter months (Labor Day through Easter) and 3,000 cfs during the remainder of the year. Winter minimums, especially those on weekends, would determine the reliable river stage that would support *Cladophora*. Higher summer minimums would support limited recovery of *Cladophora* in the zone up to the river stage corresponding to 3,000 cfs, but lower winter minimums would again expose it following the Labor Day weekend. River stage and wetted perimeter associated with reliable minimum flows under the No Action Alternative at three sites below Glen Canyon Dam are shown in table IV-9.

The minimum flow between successive daily waves released from the dam increases with distance traveled (see chapter III, WATER). As a

result, minimum stage is progressively higher—and the associated wetted perimeter larger—at sites downstream from the dam than it would be if the local minimum flow were the same as that at the dam.

Native Fish. The absence of successful mainstem reproduction, impeded access to spawning tributaries, disrupted mainstem nursery areas, disrupted gonadal maturation (temperature-related), and limited growth potential (temperature-related) would result in a stable to gradually declining abundance of native fish.

Tributary Reproduction.–Owing to low water temperatures, successful reproduction in the mainstem would not occur under no action flows (Valdez, 1991; Maddux et al., 1987). Access to tributaries for reproduction is therefore an important consideration in assessing habitat suitability for native fish.

Under no action, cold mainstem temperatures would restrict humpback chub spawning habitat to the LCR. Maintenance of LCR habitat and protection from catastrophic or adverse chronic events is not assured, so improving mainstem rearing habitat and identifying mainstem or additional tributary spawning opportunities are emphasized.

According to Valdez (1991), daily fluctuations under no action may impede tributary access. Low flows of 1,000 cfs (Labor Day until Easter) and potentially 3,000 cfs (Easter until Labor Day) may limit access to tributaries during some part of each day (except perhaps the LCR, which provides access through its own perennial flows), especially if low river stage at tributary mouths occurred at night when adult spawners would likely be moving. Access is considered unlimited at flows of 5,000 cfs and higher (Arizona Game and Fish Department, unpublished data).

Eggs and larval fish can be flushed from tributaries into the cold mainstem by periodic tributary flood events. Temperature shock to eggs and larval fish acclimated to warmer water may be fatal (Maddux et al., 1987), thus reducing the potential success of tributary spawning. Loss or reduction of a single year-class may not be irretrievable; however, successive losses of year-classes may be irreversible. Short-lived fish, such as speckled dace, are most susceptible. The longer-lived native species also are affected if the condition persists uninterrupted.

Mainstem Recruitment and Growth.–The variable nature of native fish spawning and recruitment makes conclusions about their future difficult to assess. Humpback chub may live to 20 plus years (Minckley, 1991). The upstream range of the humpback chub has contracted and may continue to contract due to death of old individuals in place before the dam, reduced recruitment resulting from unfavorable mainstem habitat conditions, or from unknown factors. The last date the species was reported above Lees Ferry (RM 0) was 1967; at Tiger Wash (RM 25), 1977-78; and at RM 30, 1993 (Angradi et al., 1992; Valdez and Hugentobler, 1993). Reduced range may be directly related to loss of mainstem spawning and nursery areas resulting from fluctuating cold releases.

The long life span of humpback chub provides the species with opportunities to capitalize on favorable conditions for spawning and rearing that may be encountered only rarely. Humpback chub do not appear to move great distances within Grand Canyon, although records show that one individual moved 60 miles. The LCR currently provides habitat for all life stages of humpback chub, including the spawning habitat that apparently supports the current population. Habitat for early life stages in the mainstem is limited. Whether the LCR provides sufficient habitat to maintain viable aggregations of chub in the mainstem is unknown.

Backwaters and shallow nearshore areas along the mainstem are important nurseries for young native fish exiting tributaries. Native fish require the shallow, productive, warm refuges provided by these slackwater areas during their first 2 years of life. Generally, warming of backwaters and nearshore areas occurs during warm months, but warming would be limited by fluctuating flows under no action. Daily fluctuations would

continue to destabilize these areas (Valdez, 1991) by both periodically drying and flooding them with cold water.

Juvenile humpback chub, as well as other native species, might be displaced from eddies, near-shore areas, or large backwaters to seek more suitable habitat during fluctuations (Valdez, Masslich, and Leibfried, 1992). Forcing these fish into the main channel may result in direct mortality from several causes including temperature shock and exposure to non-native predators (Arizona Game and Fish Department, 1993). Also, additional energy expenditure would occur. Adults also might be forced to move due to changes in flow, but the energy cost has not been established. Suitable habitat for adults should be available under all flows.

Return-current channel backwaters must be re-created periodically by high flow events. Otherwise, they would eventually fill and be eliminated as a habitat type. Beach/habitat-building flows are not included in the No Action Alternative; therefore, return-current channel backwaters would not be restructured under this alternative except during unanticipated floods.

Riverine conditions that support recruitment of razorback suckers have not been found throughout the species' range, and the Colorado River in Grand Canyon is no exception. It is assumed that conditions that affect other young native fish would affect razorback suckers even though their habitat requirement differs in some respects. Daily fluctuating flows would continue to erode sediment; flush backwaters; and dry out algae, zooplankton, and benthos that are unable to move.

Non-Native Warmwater and Coolwater Fish. The constraints on reproduction, recruitment, and growth of warmwater non-native fish in the main channel are very similar to those limiting native fish. The single most important difference is the large pool of potential immigrants to Glen and Grand Canyons from Lakes Mead and Powell. The No Action Alternative would not eliminate the possibility of non-native fish reestablishing if suitable habitat conditions exist.

Tributary Reproduction.–The effects of the No Action Alternative on warmwater non-native fish would be very similar to those on warmwater native fish. Cold releases, and possibly daily fluctuations and flood events, have considerably reduced the numbers of individuals and numbers of species (Minckley, 1991). Main channel habitat conditions for all warmwater non-natives are marginal. Channel catfish, common carp, and fathead minnow persist, but rely on tributary spawning (and backwater spawning in the case of fathead minnow) to maintain their populations.

Warmwater non-native fish species, such as carp, channel catfish, and fathead minnow present in Grand Canyon before the dam, may be adversely affected by cold temperatures and fluctuating releases (Carothers and Brown, 1991). For related reasons, some non-native fish species (green sunfish and black bullhead) abundant in other Colorado River reaches are found in very low numbers in Grand Canyon, greatly reducing the potential impact of those species on humpback chub (Valdez, 1991).

Conditions continue to favor persistence of rainbow trout and brown trout in upper reaches and common carp and channel catfish in lower reaches of the river. As a result, rainbow trout are the most common non-native fish in Glen Canyon and upper Grand Canyon, while common carp and channel catfish are the most common non-natives in lower Grand Canyon.

Striped bass ascend into Grand Canyon from Lake Mead but do not appear to be establishing themselves. Their presence is seasonal and limited in duration (Valdez, Masslich, and Leibfried, 1992).

Mainstem Recruitment and Growth.–Spawning and rearing habitat for warmwater non-natives is limited in the main channel due to perennially cold releases. Factors that limit the native fish likewise constrain the warmwater non-natives, and their growth is similarly limited.

Interactions Between Native and Non-Native Fish. Under no action conditions, the interactions between native and non-native fish described in chapter III, FISH, would continue into the future.

Trout. Growth and condition of trout is related to *Cladophora* in Glen Canyon (Angradi et al., 1992). Extended low flow periods (weekends) would determine the aquatic food base available to trout and, in turn, the growth potential of the fish that directly or indirectly benefit from it. Effects on growth and growth potential would be indirect and potentially reversible.

Under no action, the trout population would be limited to low natural reproduction in the Glen Canyon reach where it is dependent upon main channel spawning. Stranding of adult fish is expected at all 11 of the evaluated stranding sites under minimum flows. Downstream trout reproduction may be limited by access to tributaries, but peak flows likely would provide adequate access, particularly in high water volume winter months.

Adult Stranding Mortality.–Because stranded adults typically are spawning fish, the effects are twofold:

1. Relatively large individuals, the result of several years of accumulated growth in the river and of value to anglers, are removed from the population.

2. Potential reproductive contribution to the population is lost.

Under the No Action Alternative, all 11 stranding pools would continue to isolate fish and result in mortality. These effects would be direct and irretrievable. Davis (1991) suggested that careful strain selection for stocking could reduce the incidence of adult stranding. A recently domesticated strain of trout may spawn in late spring and early summer, taking advantage of higher water volume months.

Glen Canyon Reproduction and Recruitment.–Angradi et al. (1992) reported that more than 90 percent of the redd sites they mapped in the Glen Canyon reach were affected by minimum flows as low as 3,000 cfs. These data suggest that at least 90 percent of the utilized spawning habitat would be within the zone of potential daily fluctuation under no action and, if used by trout, the spawn would likely fail. Actual minimums during peak trout spawning seasons could be as low as 1,000 cfs. Natural reproduction would be directly affected and minimized under this alternative, and population size would be maintained through stocking and regulation.

Downstream Reproduction and Recruitment.–Trout access to tributaries is a result of both river and tributary flow. High peak flows in the river during winter months would provide access to tributaries that have sufficient flow for trout use. As with native fish, low minimums may limit trout access to tributaries. The population of rainbow and brown trout in downstream reaches reflects natural reproduction in tributaries.

Maximum Powerplant Capacity Alternative

Impacts of this alternative would differ from no action only because this alternative could increase the duration of low flows, which could intensify concerns about access to tributaries.

Under this alternative, the potential range in river fluctuations is 1,000 to 33,200 cfs, an increase over no action conditions. Minimum 1,000-cfs flows would be the same as under no action; thus, tributary access for humpback chub, razorback sucker, flannelmouth sucker, and other native and non-native fish would continue to be restricted during certain periods.

The Maximum Powerplant Capacity Alternative could, in some ways, affect **non-native warmwater and coolwater fish** more than **native fish**. Native fish are adapted to systems prone to severe flood events. It has been hypothesized (Minckley, 1991; Valdez, 1991) that wider fluctuations or flood events could temporarily destabilize and displace non-native fish in canyon-bound Southwestern streams. The effects of fluctuation would be direct but, because of the large pool of potential immigrants to Glen and Grand Canyons from Lakes Mead and Powell, the effect would be short term and reversible.

Interactions between native and non-native fish and impacts on **trout** would be the same as under no action.

Restricted Fluctuating Flows

Some effects on fish under the restricted fluctuating flow alternatives share similarities and are discussed in this section. Effects that differ from this general response are described separately under the individual discussions that follow.

Successful spawning of native fish in the mainstem apparently would be prevented by the unchanged temperature of releases from Glen Canyon Dam. Larval and young-of-year nurseries (backwater areas and tributary mouths) would be affected by these alternatives in much the same ways as under no action, particularly during the high volume months of July, August, and September when young fish require warm, sheltered areas.

Daily fluctuations and ramp rates under these alternatives could force movements of both adult and juvenile native fish from preferred sites, directly causing individuals to expend energy and potentially limiting their growth, survival, and reproduction, as under no action (Valdez, 1991; Valdez and Hugentobler, 1993). Frequent fluctuations would limit solar warming of backwaters, would flush out organisms and nutrients important as food resources, and could force the early life stages of native fish—such as humpback chub—out of quiet, protected waters into unfavorable mainstem conditions. The High Fluctuating Flow Alternative would also affect special status fish species directly by restricting access to tributaries during low flow periods.

While the aquatic food base might increase somewhat due to higher minimum flows, that effect could be offset. Reduced fluctuations may reduce the amount of algae and invertebrates in drift. Leibfried and Blinn (1987) explained that rising discharges could increase drift; Arizona Game and Fish Department (1993) reported a positive correlation between coarse particulate organic matter and flow under fluctuating conditions. Valdez and Hugentobler (1993) observed increases in invertebrate drift during declining daily fluctuating discharges. The suggestion is that daily changes in flow may increase the density of invertebrates in drift and, in turn, availability of the aquatic food base to drift-feeding fish. "It is unknown at this time if the drifting food resources are a limiting factor for Colorado River fishes" (Valdez and Hugentobler, 1993).

Turbidity may be increased by fluctuations, with several implications for native fish. Valdez and Hugentobler (1993) observed that turbidity is a primary influence on activity patterns of humpback chub in Grand Canyon. They observed increased presence and activity of adult humpback chub near the surface during daytime hours under turbid conditions, and it has been inferred that near-surface presence may reflect foraging opportunities. Turbidity also may provide cover and a degree of protection from predation. Yard et al. (1993) indicated that the major factors influencing light attenuation were associated with suspended sediment and identified those factors as:

- Sediment discharge from tributaries
- Releases from Glen Canyon Dam
- Sediment differences below major tributaries
- Channel geometry

Turbidity in nearshore areas resulting from flow fluctuation could provide foraging opportunities for adult chub or some protection from predation for young chub.

It has been argued that daily fluctuation may destabilize nearshore habitats and backwaters for young non-native warmwater fish in the same ways as those described for native fish. Daily fluctuation and temperature limitations would continue to suppress reproduction and recruitment of non-native warmwater fishes in the mainstem.

Beach/habitat-building flows are included in these alternatives, and habitat maintenance flows would occur under the Moderate and Modified Low Fluctuating Flow Alternatives. These flows could reverse the long-term trend toward filling of return-current channel backwaters. It is assumed that these scheduled flows would maintain backwaters as a habitat type.

High Fluctuating Flow Alternative

Reliable minimum flows under the High Fluctuating Flow Alternative are 3,000 cfs throughout the year. Minimum flows increase to 5,000 cfs or 8,000 cfs in higher volume months with appropriate power market conditions, but ultimately would return to the minimum reliable 3,000 cfs after a 2- to 3-month increase.

Three-day (holiday) weekends during low volume, unfavorable power market months would determine the reliable river stage that would support *Cladophora*, indicator for the **aquatic food base** as a whole. Increases in river stage and wetted perimeter associated with the increased reliable minimum flow of the High Fluctuating Flow Alternative at three sites below Glen Canyon Dam are listed in table IV-9. Wave transformation effects would increase minimum discharges (thus minimum stage and wetted perimeter) in downstream reaches.

The effects of high fluctuating flows on **native fish** would be very similar to those of no action, with the exception of increasing the aquatic food base. Flood control offered under this alternative would provide limited assurance that riverbed sand would be available for backwater maintenance.

Operations would continue to constrain growth rates and reduce survival of humpback chub, as well as other native species, due to lack of warm nursery areas and continued cold mainstem temperatures. Access to tributaries is uncertain, and during low flows of less than 5,000 cfs, access may be obstructed. Daily fluctuations during high flow months of July and August are estimated to average from 7 to 8 feet in the river reaches important to humpback chub (RM 36 to RM 77). This fluctuation would be particularly adverse to larval, young-of-year, and juvenile life stages and would possibly restrict tributary access by adults. Maintenance of sediment for the above river reach is more negative than under other restricted fluctuating flow alternatives. This would reduce the opportunities to develop backwater habitats. Populations of native fish would be expected to range from stable to gradually declining.

Effects on **non-native warmwater and coolwater fish** would be very similar to those described for no action. **Interactions between native and non-native fish** would be the same as under no action conditions.

Higher minimum flows under this alternative could reduce the effects of **trout** redd exposure over short periods. At each successive minimum flow described by the alternative, a smaller proportion of the redd sites evaluated by Angradi et al. (1992) would be exposed daily, as shown below.

Minimum flow (cfs)	Redds exposed daily (percent)
3,000	90
5,000	83
8,000	59

The trout hatching period can range from 3 to 7 weeks and could probably be accommodated within high volume winter months. However, successful hatching and rearing from larval stages to a size capable of negotiating the fluctuating flows would be less likely. Larval trout and fry would still be forced to move among rearing habitats as river stage fluctuated every day, reducing the likelihood of survival (Persons et al., 1985). Limitations on survival of larval trout and fry would be direct effects of fluctuations. The effects potentially could be offset through stocking and regulation.

As under no action, trout likely would have adequate access to tributaries for spawning. Access probably would be possible at higher flows; it is unknown if the increased minimum flows would enhance access.

The aquatic food base for trout is projected to increase with the increased reliable minimum flow, as would the growth potential for trout.

The High Fluctuating Flow Alternative would result in a slight reduction in stranding, imperceptible change in recruitment from mainstem spawning, no change in access to

spawning tributaries for downstream populations, and a minor increase in growth potential for trout.

Moderate Fluctuating Flow Alternative

The **aquatic food base** would increase over no action and high fluctuating flows under the Moderate Fluctuating Flow Alternative. Reliable minimum flows under this alternative would be 5,000 cfs throughout the year. Because the daily range of fluctuations would be set for the entire month based on the monthly volume, minimum flows in higher volume months would be higher than the described minimum of 5,000 cfs. (Projected minimum flows for December, January, and July are above 7,000 cfs.) Ultimately, low flows would return to the minimum reliable 5,000 cfs after a 2- to 3-month increase.

Increases in river stage and wetted perimeter associated with the increased reliable minimum flow of the Moderate Fluctuating Flow Alternative at three sites below Glen Canyon Dam are shown in table IV-9.

Wave transformation effects would increase minimum discharges (thus minimum stage and wetted perimeter) in downstream reaches.

The effects of moderate fluctuating flow on **native fish** would be very similar to those of no action, with the exception of increases to the aquatic food base. Minimum releases of 5,000 cfs would not limit fish access to tributaries. Monthly volumes during the high flow months of July and August during an 8.23-maf water year would result in a mean flow of 16,700 cfs, with daily fluctuations not to exceed 12,000 cfs. For reaches near the LCR, the average daily range would be 5 feet. Very few backwaters would be available due to the high mean flow. The cold water of the main channel would continue to strongly influence the remaining backwaters. Stability of nearshore habitats would be increased due to the reduced range of daily flow and ramp rates, although maximum fluctuations would occur when larval and young-of-year fish leave the tributaries and enter the mainstem. Tributary confluences would benefit from the high mean flow but would be subject to daily fluctuations. Populations are expected to range from stable to gradually declining.

Without some type of disturbance—such as periodic high flows—return-current channels that support backwaters would eventually fill with sediment, become colonized with vegetation, and lose their habitat value for native fish. Periodic high flows are assumed to re-form return-current channels and thus maintain conditions favorable for native fish at these sites.

The Moderate Fluctuating Flow Alternative includes habitat maintenance flows designed to re-form beaches and backwaters. Habitat maintenance flows would provide high (30,000 cfs), steady flows for up to 2 weeks each spring when Lake Powell is not predicted to fill. The scheduling of flows in March is not intended to mimic the pattern of high spring flows that historically occurred later in the season. Instead, maintenance flows in March would prepare backwaters for use by larval and young-of-year native fish when they move into the mainstem from tributaries later in the year. Under this alternative, daily fluctuations would inundate backwaters and associated sandbars, thus reducing the assumed benefits derived from providing habitat for early life stages of native fish. As discussed previously, some caution must be exercised when scheduling habitat maintenance flows since the frequency and duration needed to maintain backwaters is unknown.

Without some type of disturbance, backwater habitat would become progressively more stable and thus more suitable for **non-native warmwater and coolwater fish**. Fathead minnow and common carp, in particular, could dominate in very stable backwaters (Maddux et al., 1987). Lower fluctuations and protection from floodflows under this alternative would be beneficial to non-native fish over no action conditions. However, habitat maintenance flows would offset these assumed benefits and cause some displacement of individual non-native fish.

Interactions between native and non-native fish under this alternative would be the same as those that occur under no action conditions.

Under the Moderate Fluctuating Flow Alternative, the daily range of fluctuation would be decreased, and the minimum flow would be increased. Both of these factors could prove beneficial to **trout**. Higher reliable minimum flows would reduce the degree of stranding from that experienced under no action. Monthly minimums of 5,000 cfs would have isolated only 80 percent of the trout stranding pools evaluated by Angradi et al. (1992). Additionally, because the daily range would be limited by the mean daily release from Glen Canyon Dam, the absolute minimum would increase during high volume months. (Projected minimum flows for December, January, and July are above 7,000 cfs.) As a result, potentially fewer trout stranding pools would become isolated, especially during high volume months.

Higher minimum flows under this alternative would reduce the effects of trout redd exposure over short periods. A minimum flow of 5,000 cfs would have exposed approximately 83 percent of the trout redd sites evaluated by Angradi et al. (1992). Because the daily range would be constrained under this alternative, the actual minimum flow might be greater than the required minimum. The daily range may also limit the realized maximum flow and force trout to select redd sites lower on gravel bars. These sites might be proportionately less susceptible to exposure. Days with flows below 3,000 cfs would be eliminated, and the daily range of fluctuation would be constrained to less than 12,000 cfs per day.

Trout would have adequate access to tributaries for spawning. Access would be possible at higher flows, and it is unknown if the increased minimum flows would enhance their access. The aquatic food base for trout would increase with the increased reliable minimum flow, as would trout growth potential.

Overall effects of the Moderate Fluctuating Flow Alternative on trout would include a reduction in stranding effects, a potential increase in recruitment from mainstem spawning, unconstrained access to spawning tributaries for downstream populations, and moderate increase in growth potential.

Modified Low Fluctuating Flow Alternative

Dam release patterns under the Modified Low Fluctuating Flow Alternative would be similar to those under the Interim Low Fluctuating Flow Alternative except for the inclusion of habitat maintenance flows and an increased ramp rate of 4,000 cfs per hour. The habitat maintenance flows would re-form backwaters and help maintain these important sites for young fish.

Under this alternative, reliable minimum flows would be 5,000 cfs throughout the year, with flows no less than 8,000 cfs from 7 a.m. to 7 p.m. As a result, the shoreline zone between the reliable river stages associated with 5,000- and 8,000-cfs releases would support an **aquatic food base**. The quality of this portion of the aquatic food base would not be expected to be comparable to the zone below 5,000 cfs because of its periodic, daily exposure. Areas just above the 5,000-cfs stage would be better maintained than areas just below the 8,000-cfs stage because the latter would be exposed for greater periods.

In high volume months, minimum flows would be greater than the reliable minimums. Weekend flows would still be relatively low, however, so little development of the aquatic food base would take place above the 8,000-cfs river stage. Increases in river stage and wetted perimeter associated with the increased reliable minimum flow of this alternative at three sites below Glen Canyon Dam are shown in table IV-9. As with other fluctuating flow release patterns, wave transformation effects would increase minimum discharges (thus minimum stage and wetted perimeter) in downstream reaches.

Drift of food items from upper reaches would be likely, as with other fluctuating flow alternatives.

Effects on **native fish** would be similar to those under other fluctuating flow alternatives in that fluctuating flows disrupt backwater and nearshore areas. However, this alternative includes the narrowest range of flow fluctuations and habitat maintenance flows. Therefore, some increases in the aquatic food base and stability of backwater and nearshore nursery areas would be

expected over no action. Additionally, the reduced fluctuating flows might allow for limited spawning in the mainstem near warm spring inflows as documented during the 1993 summer season of interim operations (Arizona Game and Fish Department, 1994). There currently is no indication that such spawning would result in recruitment. The increased stability of nursery habitats could be offset by the higher daily low flows released during July and August, which could inundate backwaters and reduce their numbers. Increases in the aquatic food base and decreases in fluctuation would result in the potential for minor population increases.

Under this alternative, the potential range in river fluctuations is 5,000 to 25,000 cfs, a reduction from no action conditions. Tributary access would not be limited with 5,000-cfs minimum releases.

The habitat maintenance flows would be designed to re-form and maintain backwaters in a productive state for native fish. Without such flows, it is assumed that backwaters would fill with sediment, become colonized by vegetation, and progressively lose their habitat value for young native fish.

Without disturbance, nearshore habitats become progressively more stabilized. This increasing stability is assumed to improve habitat conditions for **non-native warmwater and coolwater fish**. Hence, in addition to re-forming and interrupting trends toward backwater stabilization, maintenance flows may also temporarily displace individual non-native fish.

Some stabilization in nearshore habitats under this alternative would result in a potential minor increase in **interactions between native and non-native fish**.

Impacts on **trout** would include reduced stranding, potential increase in recruitment from mainstem spawning, and potential moderate increase in growth potential.

Minimum flows under this alternative would reduce the degree of stranding experienced in the Glen Canyon reach. Monthly minimums of 5,000 cfs would have isolated only 80 percent of the pools evaluated by Angradi et al. (1992). The requirement to increase minimum flows to 8,000 cfs between 7 a.m. and 7 p.m. could also limit the period of isolation for some stranding pools. Stranding pools recaptured by the river during this 12-hour period could not cause the same rate of mortality. Angradi et al. (1992) showed that stranded trout died in 4 to 64 hours after stranding.

Higher minimum flows under this alternative would reduce effects on trout redd and fry habitat similarly to the Moderate Fluctuating Flow Alternative. In addition, the aquatic food base for trout would increase with the increased reliable minimum flow, as would trout growth potential.

Interim Low Fluctuating Flow Alternative

Dam release patterns under this alternative would be similar to those of the Modified Low Fluctuating Flow Alternative except for the exclusion of habitat maintenance flows. These effects, which focus on the **aquatic food base** and **trout**, are discussed under the Modified Low Fluctuating Flow Alternative.

Increases in river stage and wetted perimeter associated with the increased reliable minimum flow of the Interim Low Fluctuating Flow Alternative at three sites below Glen Canyon Dam are shown in table IV-9.

Wave transformation effects would increase minimum discharges (thus minimum stage and wetted perimeter) in downstream reaches.

The effects of low fluctuating flows on **native fish** would be similar to those under no action in that fluctuating flows disrupt backwater and nearshore areas. However, a relative increase in stability of backwater and nearshore nursery areas would occur due to the decreased range of flow fluctuations with a higher minimum reliable flow. There would be a moderate increase in the aquatic food base. Additionally, the reduced fluctuating flows under interim operations allowed for limited spawning in the mainstem near warm spring inflows during 1993 (Arizona Game and

Fish Department, 1994). However, there currently is no indication of recruitment of these mainstem spawned fish. The increased stability of nursery habitats could be offset by the higher minimum flows released during July and August, which could inundate backwaters and reduce their numbers. Increases in the aquatic food base and decreases in fluctuation would result in the potential for minor population increases.

Daily fluctuations in river stage would be expected to average approximately 3 feet in reaches RM 36 to RM 77 during July and August, when flows would range from 12,000 to 20,000 cfs. Young humpback chub and other native fish may experience some increased growth owing to more stable nearshore habitats. Drift of food items from upper reaches would be likely, as under other fluctuating flow alternatives.

Preliminary information from studies conducted during interim operations (flows similar to this alternative) showed that juvenile humpback chub could hold their position in reaches adjacent to the LCR and not be moved downstream (Valdez, Wasowicz, and Leibfried, 1992). Juvenile humpback chub that remain in this area might benefit from the higher food production in the upper mainstem and from the reduced numbers of fish predators compared to the lower reaches. Tributary confluences would be somewhat ponded but still subject to daily fluctuations. Humpback chub may move from some habitats, which would subject the species to some unknown energy cost; however, the cost may not be significant (Valdez, 1991).

Ramp rates of 2,500 cfs up and 1,500 cfs down, with an allowable daily change in flow between 5,000, 6,000 and 8,000 cfs, would improve habitat conditions for humpback chub. Minimum 5,000-cfs flows are 4,000 cfs greater than under no action; thus, tributary access for humpback chub, razorback sucker, and flannelmouth sucker would be unrestricted.

The effects of the Low Fluctuating Flow Alternative on **non-native warmwater and coolwater fish** would differ from those under no action and the other fluctuating flow alternatives in one respect: the advantage of progressively more stable backwaters. As backwater stability increases, they would become progressively more suitable for some non-native fish. Fathead minnow, in particular, could dominate very stable backwaters (Maddux et al., 1987) and might reflect a minor increase in the abundance of non-native warmwater fish. Factors that limit non-native warmwater fish would be very similar to those that constrain native warmwater fish, and their responses could be similar. Daily fluctuations would continue; therefore, the optimal stable conditions for warmwater non-native fish would not occur. Because the daily range of fluctuation would be reduced, this alternative would less likely displace individual non-native fish.

Under the Interim Low Fluctuating Flow Alternative, nearshore habitats would be more stable than under no action, creating the potential for a minor increase in **interactions between native and non-native fish**.

Impacts on **trout** would include reduced stranding, potential increase in recruitment from mainstem spawning, and potential moderate increase in growth potential as discussed under the Modified Low Fluctuating Flow Alternative.

Steady Flows

Many of the impacts of the steady flow alternatives on fish are similar, and these are discussed in this section. Effects that differ from this general response are described separately under the individual alternatives that follow.

Reliable minimum flows under the steady flow alternatives all would equal or exceed 8,000 cfs. As a result, shoreline zones up to at least the reliable river stage associated with 8,000-cfs releases would support an aquatic food base. Shoreline zones inundated seasonally or monthly could be recolonized by *Cladophora*, but that portion of the aquatic food base would not be as stable as in zones below the reliable minimum river stage.

Under steady flows, successive daily release waves would not be generated. As a result, flows

released from Glen Canyon Dam would not progressively increase in stage downstream except for contributions from tributary flow.

The absence of water velocity changes typical of fluctuating flows could reduce the amount of *Cladophora* and invertebrate drift, which could reduce the availability of fish forage and slow its transport downstream. Leibfried and Blinn (1987) showed a positive connection between increasing range of discharges and the drift of *Gammarus* during transition from steady flows to fluctuating flows. *Cladophora* and chironomid larvae did not show similar responses. Angradi et al. (1992) showed increases in concentration of coarse particulate organic matter (largely *Cladophora* debris) associated with increasing daily flow. Blinn et al. (1992) observed that steady flow conditions decreased *Cladophora* and invertebrates in the Lees Ferry reach. The significance of reduced drift is unknown.

Successful spawning in the main channel would be limited by cold releases from Glen Canyon Dam under all steady flow alternatives. Stable flows would likely result in limited spawning habitat for native fish species near warmwater springs in the mainstem or near warmwater inflow at tributary confluences. This reasoning is supported by recent evidence indicating that limited humpback chub spawning occurred under the reduced daily fluctuations of interim operations (Arizona Game and Fish Department, 1994). While moderately stable backwaters could warm somewhat, there is no evidence that they provide spawning habitat for native fish, other than speckled dace.

With the allowable daily change in flow not exceeding 2,000 cfs (±1,000 cfs) per 24 hours, inundation and exposure of habitats along the channel margins would be limited. This would allow for increased warming of connected backwaters, which would benefit young-of-year and other subadult humpback chub in the mainstem. Young fish using nearshore habitats might not be forced to expend energy seeking suitable habitats when flow conditions change. Food production (zooplankton and invertebrates) in backwaters might be increased by stable water levels and higher water temperatures. Availability of food as drift from upstream reaches might be decreased due to reduced flows or ramp rates (Leibfried and Blinn, 1987).

Steady flows might adversely affect maintenance of backwaters. Backwaters become isolated and change to terrestrial habitats as they fill with sediment. Releases higher than normal operations might be necessary to maintain backwaters.

Beach/habitat-building flows would be designed and planned to redistribute sediment from pools to channel margins. These flows also would assist in controlling non-native fish species that might increase as conditions became more favorable for warmwater fish in general.

Tributary confluences that serve as rearing habitats for young fish would benefit because they would not be subject to daily stage changes.

Improved habitat conditions for native fish species (including endangered fish) might also benefit non-native fish species that are competitors or predators of endangered fish. The impacts of a possible increase in non-native species on endangered fish are unknown. Native fish species persist over non-natives in the tributaries, and operational changes would not be expected to change this relationship. Monitoring the fish community would be an essential element of any alternative. Continued collection of data on species interactions, habitat requirements, and food resources as they relate to operations and the dynamics of a riverine system would be necessary.

As under the fluctuating flow alternatives and no action, increased backwater stability favors some non-native warmwater fish as well as native fish. Fathead minnow and common carp, in particular, could benefit from stable backwaters (Maddux et al., 1987). Growth of warmwater non-natives and natives would be limited by temperature. Stable backwater areas could enable non-native fish to out-compete native fish for resources that enhance growth. Steady flow alternatives have the greatest potential for enhancing conditions for non-native warmwater fish.

Nearshore and backwater microhabitats would be stabilized under steady flow alternatives. Interactions between native and non-native fish would experience a potentially moderate increase over no action conditions. The outcome from increased interaction between native and non-native fish under steady flow alternatives is uncertain.

Steady monthly flows under these alternatives would reduce trout stranding compared to no action. Additionally, conditions likely to strand fish in the Glen Canyon reach would be limited to monthly or seasonal adjustments. Even then, only downward adjustments would strand fish. As a result, significantly fewer pools would become isolated. Once a pool became isolated, it would be highly unlikely for the river to recapture the pool and release stranded fish. Those stranded during seasonal flow adjustments would likely perish.

Higher steady flows under these alternatives would reduce the effects of redd exposure during at least 30-day periods. Redd exposure is not likely without daily fluctuations. Downward adjustments in flow between months could expose redds.

Because flows would be steady and dependable over 30-day, seasonal, or annual periods, successful emergence of larval fish from redds would be likely. Larval, fry, and subadult trout would not be forced to move among rearing habitats, resulting in higher likelihood of survival. Enhanced redd success and increased recruitment would be direct effects of monthly steady flows. All three of the flow-related factors that Persons et al. (1985) noted as negatively associated with year-class strength for trout would be addressed by these alternatives.

The relatively high reliable minimum flows of these alternatives would maintain access to tributaries and increase trout growth potential.

Existing Monthly Volume Steady Flow Alternative

Reliable minimum flows under this alternative typically would exceed 9,000 cfs, even though the absolute minimum is 8,000 cfs. As a result, shoreline zones up to at least the reliable river stage associated with 9,000-cfs releases would support an **aquatic food base**. Shoreline zones inundated monthly by higher steady flows could be recolonized by *Cladophora*, but that portion of the aquatic food base would not be as stable as in zones below the reliable minimum river stage.

Increases in river stage and wetted perimeter associated with the increased reliable minimum flow under the Existing Monthly Volume Steady Flow Alternative at three sites below Glen Canyon Dam are listed in table IV-9.

Many of the impacts on **native fish** that occur under no action also would occur under this alternative, though the mechanisms by which the effects occur would differ. For example, daily fluctuations would be replaced by discharge changes between months. While the frequency of discharge changes would be drastically reduced under this alternative, some of the effects could still occur.

Low flows in March through May would be counter to historic hydrologic patterns of high spring flows, which may provide "cues" to stimulate spawning in native fish such as humpback chub (Valdez, 1991). Under this alternative, high flows in the summer (June through August) would not support backwater or nursery areas in the mainstem but would contribute to tributary access. Food resources in backwaters and other nearshore habitats might not have sufficient time (1 month) to develop before flows change.

The daily flushing of backwaters would be eliminated under this alternative, but high steady flows during high volume summer months could inundate return-current channel backwaters when they would be most valuable to native fish as rearing habitats. Adjustments between months could force movement of juvenile fish, requiring energy expenditures and potentially exposing young fish to predation for relatively short periods.

Some nursery backwaters might not be formed (i.e., they would remain eddies) by the higher June, July, and August flows of this alternative. Those that did form would be stable during each

month and would warm, providing rearing habitat for juvenile native fish. Rearing habitats would be destabilized only temporarily by the monthly adjustments in steady flows, though the frequency of these events would be much less than under the No Action Alternative. An increased aquatic food base, along with stable backwaters (but perhaps fewer in number) would create potential for stable to increasing numbers of native fish.

Spawning and rearing habitat for **non-native warmwater and coolwater fish** would be limited in the main channel due to perennially cold releases. While the number of available backwaters may be reduced due to high summer flows, the stability of the remaining backwaters could directly increase the recruitment of some non-natives (particularly fathead minnow and carp). The absence of daily fluctuations would eliminate displacement of individual non-native fish. Beach/habitat-building flows could, however, destabilize populations of non-native fish.

Under the Existing Monthly Volume Steady Flow Alternative, **interactions between native and non-native fish** would experience a potentially moderate increase over no action.

Monthly steady flows (all monthly flows would likely be greater than 9,000 cfs) would have isolated only 45 percent of the **trout** pools evaluated by Angradi et al. (1992). Stranding would occur only during downward adjustments between months. Overall, the Existing Monthly Volume Steady Flow Alternative would greatly reduce trout stranding, greatly increase recruitment from mainstem spawning, maintain access to spawning tributaries for downstream populations, and possibly increase growth potential.

Seasonally Adjusted Steady Flow Alternative

Reliable minimum flows under this alternative typically would equal or exceed 8,000 cfs. As a result, shoreline zones up to at least the 8,000-cfs stage would support an **aquatic food base.** Shoreline zones inundated seasonally by higher steady flows could be recolonized by *Cladophora*, but that portion of the aquatic food base would not be as stable as in zones below the reliable minimum river stage.

Increases in river stage and wetted perimeter associated with the increased reliable minimum flow under the Seasonally Adjusted Steady Flow Alternative at three sites below Glen Canyon Dam are listed in table IV-9.

The effects of this alternative on **native fish** would differ markedly from those of no action in many ways. While the alternative would establish some conditions that would enhance native fish, those same conditions could also enhance conditions for non-native warmwater fish that compete with or prey on the natives. The two effects could offset one another. There is concern among resource specialists about potential increased interaction (competition and predation) if mainstem temperatures increase significantly. The swift water habitats of Marble and Grand Canyons may favor the native species.

This alternative provides for an annual spring peak of 18,000 cfs to facilitate humpback chub spawning. Access to tributaries would be enhanced in the spring. Releases of 9,000 cfs in August and September would support backwater habitat development. Habitats for early life stages of humpback chub would stabilize and warm somewhat during the steady, lower flow period (July through September), resulting in increased growth and survival of young-of-year humpback chub. Less movement and, consequently, reduced energy expenditure would be anticipated for the juvenile humpback chub during steady flows. Shallow, protected juvenile habitats associated with tributary inflows, cobble shorelines, and cobble riffles would likely be enhanced (Valdez, 1991).

Food resources such as algae, zooplankton, and invertebrates might develop in seasonally inundated zones. The response to this quarterly change is unknown but might be more beneficial than monthly changes in river stage.

Under this alternative, a sediment balance that allows backwater development would be predicted to occur during 86 percent of the years (50-year sediment supply) in the reach important to humpback chub (RM 36 to RM 77). The higher spring flows should help redistribute this sediment and flush out backwater habitats.

A habitat maintenance flow in March would re-form return-current channels and prepare backwaters for later use by fish during the lower flows of summer. These flows are needed to prevent successional changes that favor non-native fish and eventually terrestrial vegetation.

According to Maddux et al. (1987), high steady flows during April, May, and June could increase spawning at tributary mouths and facilitate access to tributaries for spawning.

Access to spawning tributaries, stabilized nursery areas, and improved aquatic food base would allow potential major increases in the abundance of native fish.

The effects of the Seasonally Adjusted Steady Flow Alternative on **non-native warmwater and coolwater fish** would differ considerably from those under no action. One notable area of difference would be the effect of stable backwaters. As backwaters stabilized, they would become progressively more suitable for some non-native fish.

The abundance of warmwater non-natives could be enhanced under this alternative. Increased late summer stability of backwaters could result in higher recruitment rates for some warmwater non-natives, particularly fathead minnow and carp. The absence of daily flow fluctuations would eliminate daily displacement of individual non-native fish from backwaters. Increased water clarity in backwaters may result in increased predation by non-native fish upon native fish. There is disagreement among resource specialists as to whether annual habitat maintenance or beach/habitat-building flows would be of sufficient magnitude to destabilize non-native fish populations.

Nearshore and backwater microhabitats would be stabilized under the Seasonally Adjusted Steady Flow Alternative, resulting in a potential moderate increase in **interactions between native and non-native fish**.

Steady monthly flows under this alternative would reduce the degree of **trout** stranding experienced under no action. Monthly steady flows of 8,000 cfs or greater would have isolated only 45 percent of the pools evaluated by Angradi et al. (1992). Opportunities for stranding would occur during downward adjustments between seasons. On the whole, the Seasonally Adjusted Steady Flow Alternative would greatly reduce stranding effects, increase recruitment from mainstem spawning, maintain access to spawning tributaries for downstream populations, and increase trout growth potential and condition.

Year-Round Steady Flow Alternative

Reliable minimum flows under this alternative typically would equal or exceed 11,400 cfs. As a result, shoreline zones up to at least the reliable river stage associated with 11,400-cfs releases would support an **aquatic food base**.

The aquatic food base could be enhanced, though it might not be as readily swept into the drift and transported downstream in the absence of fluctuations (Angradi et al., 1992). Whether this would limit food production in downstream reaches is uncertain.

Increases in river stage and wetted perimeter associated with the increased reliable minimum flow under the Year-Round Steady Flow Alternative at three sites below Glen Canyon Dam are listed in table IV-9.

According to Valdez (1991), the moderately high constant flows (11,000 to 12,000 cfs) of this alternative under normal operations would be sufficient to provide access to tributaries by **native fish**. Because of the year-round nature of these releases, access should be available throughout the spawning period.

Access to tributaries for spawning fish would be enhanced, and ponding of tributary confluences—which benefits larval fish—would be constant throughout the year. This ponding might benefit humpback chub, but might benefit non-native species as well. The number of backwater habitats would decrease due to the high mean flows, but nearshore and backwater habitats would be stable throughout the year.

A net sediment balance for the reach important to humpback chub would be predicted to occur every year (50-year sediment supply), supplying the most sediment for that reach of any alternative. Beach/habitat-building flows may be necessary to create backwaters or other habitats.

Some larval and young-of-year nurseries (backwater areas and tributary mouths) and juvenile habitats would likely be enhanced under this alternative. However, many return-current channel backwaters would be inundated by the high steady discharges typical of this alternative. Backwater stability during July, August, and September would provide dependable rearing areas that warm daily, resulting in improved growth for young-of-year fish. Too much stability, however, could decrease the acceptability of backwater areas as rearing sites. Long-term stability could result in establishment of marsh vegetation and eventually riparian vegetation, ultimately eliminating these stable backwater areas as native fish rearing areas. High, flushing releases—such as the beach/habitat-building flows discussed earlier—would be necessary to maintain these habitats; however, there is disagreement concerning the desired frequency of such events.

Shallow, protected juvenile habitats associated with tributary inflows, cobble shorelines, and cobble riffles might not be enhanced under this alternative (Valdez, 1991). These sites typically would be limited at moderate to high flows.

Improved access to spawning tributaries, relatively stable nursery areas in the short term, limited habitat for juvenile fish, and potentially enhanced aquatic food base would result in stable to potentially increased numbers of native fish.

The absence of fluctuations and between month adjustments virtually would eliminate destabilization of **non-native warmwater and coolwater fish** by flow-related factors. Very stable flow conditions and reliable access to tributaries for spawning would result in population increases. Backwater habitats could be limited under this alternative because they tend to form at lower flows, but those that formed would provide very stable rearing habitats for warmwater non-natives, which could directly increase recruitment (particularly of fathead minnow and common carp).

A potential moderate increase in **interactions between native and non-native fish** would occur under this alternative.

Year-round steady flows would reduce the degree of **trout** stranding experienced under no action. Monthly steady flows of 11,400 cfs or greater would have isolated none of the pools evaluated by Angradi et al. (1992). Stranding would occur only during adjustments to accommodate forecast change. Therefore, the Year-Round Steady Flow Alternative would result in greatly reduced stranding, greatly increased recruitment from mainstem spawning, access to spawning tributaries for downstream populations, and increased growth potential.

VEGETATION

Issue:

How do dam operations affect VEGETATION throughout Glen and Grand Canyons?

Indicators:

Area of woody plants and species composition
Area of emergent marsh plants

Glen Canyon Dam operations affect downstream vegetation through several different mechanisms, especially daily release patterns repeated over time and major uncontrolled flood releases. Effects from these mechanisms are reflected as changes in both plant abundance and species

composition. Such changes are directly linked to changes in sediment deposits that support riparian vegetation and to water release patterns that provide water for plant growth. Thus, the abundance and composition of the riparian plant community are influenced through effects on sediment and water from daily release patterns and major flood events.

Effects resulting from each alternative are represented by changes in the vegetation indicators identified in chapter III. Because models used for this analysis are still under development, the results presented here are subject to change as more information becomes available and the models are refined.

Analysis Methods

The short-term period of analysis is defined as 5 to 20 years following implementation of an alternative. During this time span, it is assumed that changes in vegetation would closely follow changes to exposed sediment deposits resulting from daily release patterns. Detailed analysis of vegetation generally is limited to the river corridor between the dam and Separation Canyon (although data are available only to Diamond Creek). Below Separation Canyon, riparian vegetation along the river corridor is linked to water levels in Lake Mead.

Although no major flood events are included in short-term analyses, different water years—ranging from low through moderate to high—are anticipated. Infrequent releases above the maximum flow identified for each alternative, habitat maintenance flows, and beach/habitat-building flows of unknown stage may occur in the short term.

It is impossible to predict the types or the sequence of water years that would occur in the future. The basic analysis assumes a sequence of minimum release years with modifications where appropriate. Minimum release years would maximize differences in riparian vegetation responses to flows identified for each alternative. The reader should note that higher water volumes would result in stage conditions similar to alternatives with higher maximum flows. Thus when medium and high water years are interspersed with minimum release years in the future, the differences in plant responses presented in the following analysis will be diminished, and alternatives would become more similar in terms of their effects on riparian vegetation.

The long-term period of analyses is defined as the period from 20 to 50 years following implementation of an alternative. Changes in vegetation during this period become more difficult to predict but are assumed to closely follow changes to exposed sediment deposits. Sediment deposits are expected to reach a state of dynamic equilibrium (see chapter IV, SEDIMENT). Area coverage and species composition of vegetation during this period would stabilize within the constraints of sediment and discharge characteristics of each alternative.

Woody Plants

Analyses of change in area coverage of woody plants rely on previous analyses of active width of unstable sandbars (see chapter IV, SEDIMENT). It is assumed that the average active width of unstable sandbars computed for each of the 11 river reaches under analysis can be subtracted from no action conditions to yield an estimate of sandbar stability for each action alternative. These stabilized sandbar widths are assumed available for plant growth and provide the estimates for change in area of woody plants (figure IV-13). While the width of stabilized sandbars can be computed, such widths may not actually occur at all beaches because some parts of the canyon are too narrow. The data are useful, however, in a comparative sense. The data are presented as a range in feet and percentages from smallest river reach change to largest reach change.

Some alternatives would include an annual habitat maintenance flow designed to move and deposit sediment at higher elevations than would be possible under the alternatives' maximum flows. These flows would affect existing vegetation and those plants that would develop in areas of stabilized sandbars up to an elevation equivalent to the maintenance flow stage.

a. Postdam and Future Conditions Under No Action

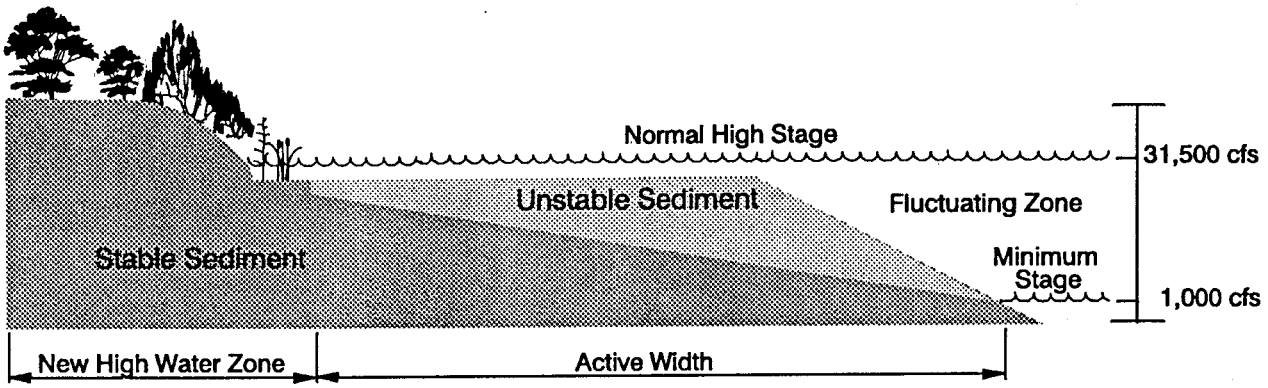

b. Short-Term Effects of Restricted Fluctuating and Steady Flows

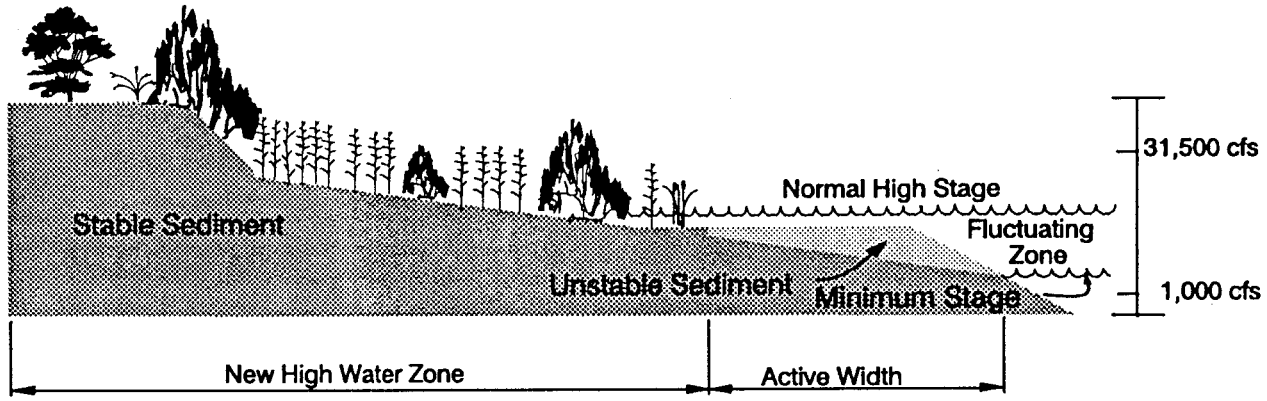

Figure IV-13.—Reduced maximum flows would affect riparian vegetation in the new high water zone (NHWZ) by reducing the width of unstable sandbars and, thus, increasing the area of stable deposits available for plant development. In general, mesquite occupies the upper, dryer elevations with other plants occupying sites closer to the high flow stage (a). Tamarisk, willow, horsetail, and cattails also would develop on suitable sites exposed by reduced high flows (b). Some mortality of woody plants may occur at upper elevations of the NHWZ under alternatives with reduced maximum flows. However, changes in species composition (and area) depend on site-specific characteristics and cannot be estimated.

However, it is assumed that because of limited duration and magnitude, such flows would not scour or drown plants. Some burial of plants would occur. Partial burial may not affect plants, while complete burial may provide an advantage for plants able to grow through the covering sediment. Burial-tolerant woody plants include tamarisk, willow, and arrowweed.

The effects of habitat maintenance flows on riparian plants are speculative at this time and would be monitored closely. However, the following pattern appears reasonable based on plant responses after the 1983-86 high flows. New plant growth below the 30,000-cfs stage may be buried during the first few maintenance flows. Plants that survive burial would grow up through new deposits and contribute to an increase in area of riparian vegetation. In time, some level of stability would develop so that plants would no longer be affected by burial.

An estimate of the maximum effect of maintenance flows, based on active width of unstable sandbars, is presented. However, because of their limited magnitude and short duration, it is assumed that maintenance flows would not affect the area of vegetation to the degree indicated by active width analyses. Thus, for alternatives with maintenance flows, the future area of woody riparian plants is assumed to reach some level between estimates of stabilized sandbar widths before and following such flows.

Beach/habitat-building flows would be an important element of all alternatives except the Maximum Powerplant Capacity and the No Action Alternatives. For vegetation, the magnitude and duration of these flows are important considerations. In order to deliver water to the entire new high water zone (NHWZ), flows would have to be at least 40,500 cfs.

Discharges delivering water to stage elevations equivalent to 40,500 cfs or greater would affect vegetation in at least three ways. First, such flows periodically would provide water to riparian plants in the NHWZ. Second, depending upon stage and duration, beach/habitat-building flows may eliminate some plants, such as mesquite and acacia, that establish in the upper elevations of the NHWZ but cannot tolerate extended inundation. Finally, some burial and scouring of plants would occur with effects that would largely depend on the species and flow magnitude and duration (see chapter III, VEGETATION).

Under the restricted fluctuating and steady flow alternatives, periodic beach/habitat-building flows would disrupt the level of stability that would develop between sediment, plants, and habitat maintenance flows. Sediment deposits would be reworked and some plants lost. A new level of stability would become established following a beach/habitat-building flow and continue until the next high flow.

The NHWZ vegetation that developed in the short term would occupy the same area and have basically the same species composition in the long term (figure IV-14). In the long term, it is assumed that stage reduction would affect woody riparian plants in the upper elevations of the NHWZ through a replacement of tamarisk, willow, and other plants by mesquite and other plants requiring less moisture. Willow, which is less drought-resistant, would disappear first (in the short term) with tamarisk persisting for some time. The abundance of mesquite and other plants would be influenced by beach/habitat-building flows.

All alternatives except the No Action and Maximum Powerplant Capacity Alternatives include flood frequency reduction measures. Effects on the old high water zone (OHWZ) associated with reduced flood frequency are assumed to be identical for all alternatives and are discussed here rather than under each alternative.

Recruitment (addition of young plants to the population) in the OHWZ is assumed to require conditions historically created by periodic high flooding. Without flooding, young riparian plants would not be added to the OHWZ and, thus, would not be available to replace mature plants as they die. More drought-tolerant desert plants may gradually invade the OHWZ. Future major flood events are expected to be so far apart that any differences in flood frequencies between alternatives would not be detected during the long-term period of analyses. Thus, for the purposes of analysis, all alternatives are assumed to contribute equally to the decline of riparian vegetation in the OHWZ.

Because many plant species in the OHWZ are long-lived, changes would be difficult to detect during both the short- and long-term periods of analyses. A more noticeable change would be the continuing establishment of honey mesquite and other species from the OHWZ into the upper (dryer) elevations of the NHWZ. These species would be important components of the riparian zone that develops under any alternative.

It is assumed that at some future time, one or more major uncontrolled floods would occur. In this analysis, a major flood is assumed to occur after 50 years for alternatives with flood frequency reduction measures. For the No Action and Maximum Powerplant Capacity Alternatives, at

a. Postdam and Future Conditions Under No Action

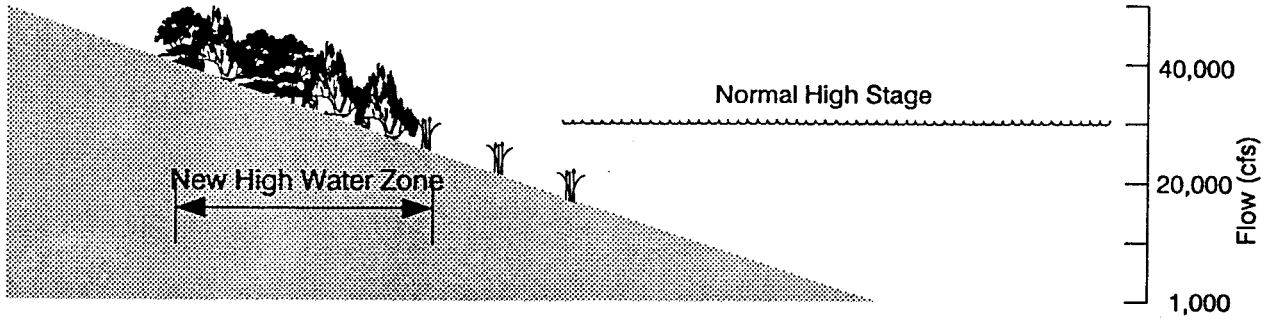

b. Long-Term Effects of Restricted Fluctuating and Steady Flows

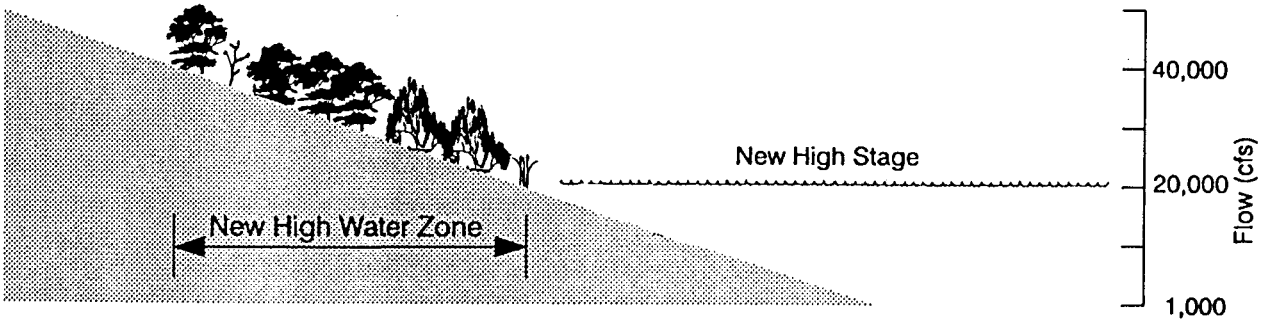

Figure IV-14.— Area coverage of woody plants would increase under alternatives with reduced maximum flows, and species composition would stabilize into similar patterns in the long term. Some mortality of woody plants may occur at upper elevations of the NHWZ under alternatives with reduced maximum flows. However, changes in species composition (and area) depend on site-specific characteristics and cannot be estimated.

least one major flood event is assumed to occur between 20 and 50 years following implementation. A flood occurring early in the long-term period of analysis would give vegetation up to 30 years to recover, while a flood later in the period would permit less time for recovery. Although the timing of a flood event cannot be predicted, it is assumed that enough time would be available between a major flood and the end of the long-term period of analyses for vegetation to recover to a level similar to baseline conditions under these two alternatives.

Although the magnitude and duration of a major flood event cannot be predicted, the effects on downstream vegetation are expected to be similar to those described in chapter III. Major (discharges above 45,000 cfs), uncontrolled (lasting longer than 1 month) floods return riparian zones to earlier successional stages. In general, vegetation initially would be lost (up to 50 percent at some sites in 1983) through scouring, drowning, or burial beneath sediment. After floodwaters recede, sediment redistributed by floodflows would be available for plant expansion. Since vegetation returned to 75 percent of 1982 levels in less than 10 years (Stevens and Ayers, 1993), it is assumed that riparian vegetation would return to preflood conditions within 10 to 15 years.

Effects of uncontrolled flood releases are independent of daily dam operations and would be similar to effects described in chapter III, regardless of future dam operations. Because of the assumed

similarity in effects between historic and future floods, uncontrolled floods are not addressed under each alternative. This lack of treatment, however, should not be interpreted as a statement on the lack of importance of uncontrolled floods in the dynamics of riparian plant communities. Major high flow events affect processes and "reset" ecosystem component levels, and—at least for riparian vegetation—can be defined as the single most important system event affecting this resource. However, once reset, riparian vegetation is again defined by daily operations.

It is assumed that water levels in Lakes Powell and Mead would rise during the short-term period of analyses and approach or reach full reservoir capacities. Lake levels are assumed to depend on regional water supply, which is dictated by climatic conditions. Rising lake levels would affect riparian vegetation that has developed during several years of low lake levels following the high flow years of 1983-86. This is especially true for Lake Mead. As Lake Mead fills, riparian vegetation would be inundated and its nutrients recycled into the aquatic system. With another dry cycle, lake levels would recede and riparian vegetation would again increase.

The effects of changing lake levels on riparian vegetation are assumed to be similar under different dam operations and are discussed here and not under each alternative. Plants develop on delta deposits that are exposed during prolonged periods of low reservoir levels (see discussion of deltas under SEDIMENT in chapters III and IV). Cycles of low reservoir levels followed by full reservoir levels would continue into the long term. Vegetation would flourish during low reservoir periods. As Lake Mead fills, vegetation would be inundated and disappear, and nutrients would be recycled into each lake's aquatic system.

As lake levels inundate vegetation, the presence of plants causes additional sediment to aggrade deltas. Major flood events would enhance aggradation by permitting higher flows to build higher deposits. At some point in delta formation, high floodflows would aggrade sediment deposits behind the delta crest to an elevation equal to full reservoir water level. Deposits at full reservoir levels would become permanently vegetated after floodwaters recede.

The time required for delta aggradation to reach full reservoir level is unknown but is assumed to be longer than 50 years. Therefore, riparian plants supported by Lake Mead would tend to increase area coverage under all alternatives. However, it should be noted that during this long-term trend of increasing vegetation, riparian plants would disappear periodically during the processes of delta formation.

One of the proposed flood frequency reduction measures would raise the spillway gates at Glen Canyon Dam an additional 4.5 feet, increasing Lake Powell's potential surface acres by 2 percent. If implemented and ultimately used, this measure could result in infrequent and temporary flooding of riparian vegetation currently above Lake Powell's full pool elevation of 3700 feet. If such temporary flooding occurred, it would cause no adverse effects to plants; short-term inundation may even benefit these riparian plant communities.

Emergent Marsh Plants

Short-term responses of emergent marsh vegetation to certain common elements of the proposed alternatives are difficult to predict. Under baseline (no action) conditions, 95 percent of wet marsh vegetation would exist in a fluctuating flow zone between stages equivalent to 10,000 and 20,000 cfs. Elements such as flood frequency reduction measures, reduced maximum flows, habitat maintenance flows, and beach/habitat-building flows would create quite different conditions under some alternatives.

Reduced flood frequency and reduced maximum daily and/or seasonal flows would create dryer conditions for some patches of emergent marsh plants that historically have been supported by regular patterns of inundation. However, plants such as cattails can persist without inundation for extended periods—perhaps years. These patches of emergent marsh plants would be replaced by woody plants while others would develop at suitable sites made available by reduced flows.

The exact total area or number of patches of emergent marsh vegetation that would develop or be supported under each alternative cannot be predicted because the area suitable for marsh plants (sites providing both water and appropriate soil/nutrient composition) is unknown. Future suitable sites are either under water or have not yet formed. However, the response of vegetation to the interim flows implemented in 1991 indicates that marsh plants will rapidly develop in suitable sites exposed at lower elevations.

No data exists at this time to indicate that either fluctuating or steady flow patterns would support more or fewer areas of marsh plants than no action conditions. However, it is assumed that fluctuating flow alternatives would more closely mimic the No Action Alternative than would steady flow alternatives. It is further assumed that, because steady flows would wet a smaller area than fluctuating flows, steady flows would support fewer patches and smaller areas of emergent marsh plants. To help readers evaluate changes among baseline patches of marsh plants and the alternatives, a qualitative evaluation of changes to aggregate area of wet marsh plants relative to no action is provided. For example, when compared to no action conditions, the aggregate area of wet marsh plants under the action alternatives would either be the same as, same to less than, or less than no action conditions.

Two alternatives—seasonally adjusted and year-round steady flows—would affect water levels in Lakes Powell and Mead seasonally in any water year. Elevation changes for both lakes would be within historic average annual fluctuations, with generally lower high elevations and higher low elevations for Lake Powell and higher water levels during the growing season for Lake Mead. Any differences in annual responses between these alternatives and others would be overridden by the cyclic effects of regional weather patterns as described above.

Summary of Impacts: Vegetation

Alternative operations of Glen Canyon Dam would affect riparian vegetation within the river corridor in several different ways during the short-term (5 to 20 years) period of analyses. First, reduced frequency of major uncontrolled flood releases would result in an unknown, but assumed equal, decline in area coverage of riparian vegetation in the OHWZ under all alternatives. Some species found in the OHWZ would expand into the NHWZ to become an important part of this plant community. As vegetation shifts from riparian to desert shrub, the OHWZ may disappear as a distinct zone of vegetation sometime in the distant future beyond 50 years.

Second, because of higher maximum flows than no action, the Maximum Powerplant Capacity Alternative would result in reduced area of riparian vegetation in the NHWZ.

Third, under no action, woody plants within the NHWZ would be maintained within stage boundaries equivalent to flows between about 22,000 and 40,500 cfs. Species composition would continue to develop toward an undefined equilibrium. Periodic inundation, in patterns similar to existing conditions, would permit continued maintenance of emergent wet marsh vegetation at sites currently occupied (stage elevations equivalent to 10,000 to 20,000-cfs flows).

The restricted fluctuating and steady flow alternatives all would permit riparian vegetation to expand into sites created by reduced maximum flows (table IV-10). Area coverage of woody plants in the NHWZ would increase (figure IV-13). Some new establishment of emergent marsh plants would occur at the mouths of return-current channels and other suitable sites. Patches of emergent marsh plants that lose their water supply would be dominated by woody plants and disappear.

The Moderate and Modified Low Fluctuating Flow Alternatives and the Seasonally Adjusted Steady Flow Alternative include habitat maintenance flows. Maintenance flows are assumed to affect the area available for vegetation, but the magnitude of effect is unknown. The boundaries of potential area change, based on active width of unstable sandbars, are presented

Table IV-10.—Summary of anticipated impacts on VEGETATION during the short-term period of analysis by alternative

VEGETATION	No Action	Maximum Powerplant Capacity	High Fluctuating Flow	Moderate Fluctuating Flow	Modified Low Fluctuating Flow	Interim Low Fluctuating Flow	Existing Monthly Volume Steady Flow	Seasonally Adjusted Steady Flow	Year-Round Steady Flow
Woody plants (area)									
Old high water zone	Undetermined reduction	Same as no action	Same as no action	Same as no action	Same as no action	Same as no action	Same as no action	Same as no action	Same as no action
New high water zone[1]	No net change	0 to 9% reduction	15 to 35% increase	23 to 40% increase	30 to 47% increase	30 to 47% increase	45 to 65% increase	38 to 58% increase	63 to 94% increase
With habitat maintenance flows				0 to 12% increase	0 to 12% increase			0 to 12% increase	
Species composition	Tamarisk and others dominate	Tamarisk and others dominate	Tamarisk, coyote willow, arrowweed, camelthorn dominate	Tamarisk, coyote willow, arrowweed, camelthorn dominate	Tamarisk, coyote willow, arrowweed, camelthorn dominate	Tamarisk, coyote willow, arrowweed, camelthorn dominate	Tamarisk, coyote willow, arrowweed, camelthorn dominate	Tamarisk, coyote willow, arrowweed, camelthorn dominate	Tamarisk, coyote willow, arrowweed, camelthorn dominate
Emergent marsh plants									
New high water zone Aggregate area of wet marsh plants[2]	No net change	Same as no action	Same as or less than no action	Same as or less than no action	Same as or less than no action	Same as or less than no action	Less than no action	Less than no action	Less than no action
Lake woody and emergent marsh plants (area)	Undetermined increase	Same as no action	Same as no action	Same as no action	Same as no action	Same as no action	Same as no action	Same as no action	Same as no action

[1] Potential area change based on change in width of unstable sandbars as compared to no action conditions. Percent changes are useful for relative comparisons among alternatives in that not all area made available would be suitable for plant growth. The assumed relationship between sandbar stability and vegetation coverage is based on observations during historic and interim operations but has not been tested.

[2] Area coverage of emergent marsh vegetation under the various alternatives cannot be predicted but would likely be similar, and new patches of marsh plants would establish at the maximum discharge stage.

in table IV-10. It is assumed that the actual area change in woody vegetation would occur between these two estimates.

Species composition of woody plants in the NHWZ would change during the short term under alternatives with lower maximum flows. New areas of sediment would be exposed and, thus, available for plant growth. Species that can reproduce by way of subsurface tubers or runners would have an advantage. Coyote willow, arrowweed, camelthorn, and other plants have expanded over beaches since the high flows of 1983-86, and this trend would continue on sediment exposed by reduced flows.

Changes in species composition also are likely in the upper elevations of the NHWZ under restricted fluctuating and steady flow alternatives. Drier conditions would favor mesquite and other species over tamarisk and willow. Some mortality would likely occur as plants adjust to a new water regime. Willow would disappear first, with tamarisk persisting for some time. While it is unlikely that the NHWZ would expand above its current limit (about 40,500-cfs stage), whether it maintains its current upper boundary through species composition changes or retreats downslope through plant mortality is dependent on site-specific characteristics and cannot be quantified.

Beach/habitat-building flows would be used for major restructuring of sediment deposits. These flows would interrupt, disturb, and reset plant succession in the riparian community. Some woody vegetation would be buried and lost as sand is deposited on high elevation sandbars, and patches of emergent marsh plants would be lost through scouring or burial as return-current channels are restructured. Both woody plants and emergent marsh vegetation would develop at suitable new sites in the years following beach/habitat-building flows. These flows would impart a dynamic quality to sediment deposits, and sandbars would be characterized by periodic changes in the combination of vegetation and open bare areas. A mixture of riparian vegetation and bare sand provides habitat diversity for both wildlife and recreationists.

In the long term (20 to 50 years), differences among alternatives would continue to develop. First, the No Action and Maximum Powerplant Capacity Alternatives are assumed to include at least one major flood event. Riparian vegetation would be set back to an earlier successional stage. However, woody and emergent marsh plants would recover postflood to a level comparable to baseline conditions.

The remaining action alternatives include flood frequency reduction measures throughout the long-term period of analyses. This protection would permit riparian development to follow trends begun in the short term. Habitat maintenance and beach/habitat-building flows would maintain woody and emergent marsh plants that would develop during the short term. All alternatives with flood protection would support increases in coverage of woody plants at the end of the long-term period of analyses (figure IV-14). Dryer conditions in the upper elevations of the NHWZ would shift species composition from tamarisk and willow to mesquite and other plants. Tamarisk, willow, and other plants would be favored downslope at wetter sites.

Finally, riparian vegetation supported by Lake Mead would increase in area coverage by an unknown but assumed equal amount under all alternatives. Delta formation processes would support this long-term trend by periodically inundating and killing plants during periods of high reservoir elevations and floodflows. During periods of inundation, additional sediment would be deposited on delta formations, thus increasing their elevation. At some time in the distant future (beyond 50 years), through numerous cycles of low reservoir elevations and vegetation reestablishment followed by high floodflows, high reservoir elevations, and no vegetation, delta deposits would reach full pool elevation and become permanently vegetated. This process has begun (figure III-25) and will continue as long as high flows occur while Lake Mead is full.

Unrestricted Fluctuating Flows

No Action Alternative

Analyses of effects to riparian vegetation under no action conditions in the short term basically project existing trends. In the long term, it is assumed that at least one major uncontrolled flood event would affect riparian vegetation.

Woody Plants. Vegetation within the NHWZ is expected to continue to develop as described under existing conditions (see chapter III, VEGETATION) and would occupy the same sites at stage elevations equivalent to flows between 22,000 to 40,500 cfs. However, without flood control, riparian plant development would recycle following a major uncontrolled flood event. The effects on riparian vegetation from a major flood event are assumed to be similar to those reported by Stevens and Waring (1986) following the 1983 floodflows.

Because timing cannot be predicted, a flood event was assumed in the long term. This time span would permit vegetation to recover to a level similar or identical to baseline conditions. A flood event late in the analysis period would permit less recovery and, therefore, would mean a larger difference between no action conditions and the action alternatives with flood protection.

The composition of woody plants within the riparian corridor (exclusive of the OHWZ) would follow trends described in chapter III, with coyote willow, arrowweed, honey mesquite, and other species increasing in abundance.

Emergent Marsh Plants. Under the No Action Alternative, dry marsh plants would continue to expand into remaining sites suitable for their germination and growth. Thus, patches of dry marsh vegetation initially would increase in both numbers of patches and coverage until all suitable sites are occupied. Concurrently, but at a slower rate, woody vegetation would continue to expand into suitable sites. Patches of dry marsh plants on higher sites in the NHWZ would be susceptible to woody plant expansion. As shading from woody plants increases, emergent marsh plants would be eliminated. Thus, until a major uncontrolled flood event occurs, dry marsh vegetation may gradually decline by an unknown number of patches and area coverage.

Wet marsh species such as cattails and rushes have expanded into most of the suitable sites under historic conditions; any future expansion would be expected in area coverage at existing patches of wet marsh vegetation. Fluctuating flows would continue to carry sediment into return-current channels and other sites where lower water velocities permit deposition. With time (and without a major flood event or beach/habitat-building flows), these sites would fill with sediment and permit expansion of woody vegetation into them.

As with woody vegetation, it is assumed that a future major flood would greatly reduce existing patches of both dry and wet marsh vegetation before they are replaced by woody plants. However, timing of the assumed flood would permit recovery of emergent marsh plants, by the end of 50 years, to levels comparable to baseline conditions. Only wet marsh plants are treated in subsequent analyses as emergent marsh plants.

Maximum Powerplant Capacity Alternative

Because maximum flows under this alternative are higher than those under no action, the area occupied by **woody plants** would be reduced in some reaches. An area of beach up to 5 feet wide (or 0 to 9 percent of the width of unstable sandbars under no action) would become active and unstable in some reaches under this alternative; other reaches would experience no measurable changes. It is assumed that vegetation occupying unstable sites would be lost through erosion.

Under this alternative, an area between stages equivalent to 31,500 and 33,200 cfs would be inundated periodically—a 5-percent increase in maximum flow over no action. Patches of **emergent marsh plants** are limited above the 31,500-cfs stage, and abundance and distribution of this resource would be similar to no action conditions.

No beach/habitat-building flows would occur under this alternative. As with woody vegetation, it is assumed that a major flood would greatly reduce existing patches of marsh plants before they are replaced by woody plants. However, timing of the assumed flood would permit recovery of emergent marsh vegetation, by the end of 50 years, to levels comparable to no action conditions.

Restricted Fluctuating Flows

Daily flow fluctuations would affect vegetation through two processes:

- Deposition and erosion of sediments serving as substrate
- Changes in river stage

The effects of alternative operations discussed below are presented in terms of the flow patterns anticipated during a minimum release year (8.23 maf). Based on historic data, minimum release years would occur about 40 to 50 percent of the time. During moderate or high water years, total area coverage of riparian vegetation may be reduced. Under a fluctuating release pattern, riparian vegetation under the High, Moderate, Modified Low, and Interim Low Fluctuating Flow Alternatives would be affected by higher water volumes because of increases in maximum stages. Higher flows would tend to shift conditions, including the active width of unstable sandbars, toward those under the No Action Alternative. The amount of reduction in riparian vegetation would depend on the magnitude and frequency of discharges and subsequent deviation from the patterns described below.

High Fluctuating Flow Alternative

The area available for expansion of **woody plants** (as represented by the difference between unstable bar width for no action and this alternative) would increase an average of 10 to 15 feet (15 to 35 percent) over no action throughout the 11 river reaches in the study area.

Because of flood control measures, plant species composition in the NHWZ would be somewhat different than under no action. Tamarisk would be concentrated near the maximum discharge stage, with honey mesquite and other native species occupying higher NHWZ elevations. Coyote willow and arrowweed would occupy sandy sites. **Emergent marsh plants** would continue to occupy current sites or expand in the short term.

Beach/habitat-building flows would maintain the above pattern. Depending on the timing of these flows, either tamarisk, native plants, or both would germinate on suitable wetted sites. With a return to normal flow patterns, native plants would dominate. New sites suitable for emergent marsh plants would be maintained or created in the short term.

Moderate Fluctuating Flow Alternative

Habitat maintenance flows under this alternative would affect **woody plants** to an unknown degree. The area available for plant expansion would approach, but be less than, the area available for expansion under identical flow patterns that do not have annual maintenance flows. Three considerations are involved in this prediction.

First, without modifications from maintenance flows, the potential maximum area available for expansion by woody plants on stabilized sandbars in each river reach would increase an average of 15 to 26 feet (23 to 40 percent) over no action.

Second, sediment transported by maintenance flows initially would bury some vegetation to an unknown extent. However, the maximum estimate is that all areas up to an elevation equivalent to the 30,000-cfs stage could be affected. Those areas unaffected by maintenance flows would average (by river reach) a 0- to 5-foot increase (0 to 12 percent) over no action conditions. Because of the limited magnitude and duration of these flows, it is assumed that not all vegetation would be buried.

Finally, species that tolerate burial would eventually grow through new deposits and join those plants that are not buried to expand the areas of woody plants. The relationships between discharge, sediment, and woody plants would probably require several years to stabilize to the point where plants are no longer buried by maintenance flows.

Vegetation within the NHWZ would be affected by reductions both in active width of sandbars and maximum stage under this alternative. A zone between 22,300 and 31,500 cfs would no longer be regularly inundated during minimum release years, except during maintenance flows. Coupled with flood control, this would result in dryer conditions dictating plant species composition in the NHWZ. Young tamarisk would be concentrated near the 22,300-cfs stage. Coyote willow, arrowweed, and other species would expand from higher elevations in the NHWZ to suitable sites at lower elevations. Willow and arrowweed would continue to expand on high sand deposits.

Emergent marsh plants initially would occupy historic sites and expand into suitable sites created by lower maximum flows. Patches above the stage equivalent to 22,300 cfs would no longer be subject to frequent inundation. These dry sites eventually would fill with sediment transported by habitat maintenance flows and be lost. A 29-percent reduction in maximum stage would create or make available additional marsh plant sites. Aggregated sites may equal or be less than the area of emergent marsh plants under no action conditions.

Habitat maintenance flows would support this plant pattern until some other flow regime occurs. The higher discharges of periodic beach/habitat-building flows would likely disrupt any stability that would develop among sediment, plants, and maintenance flows. After a beach/habitat building flow, a new level of stability would become established and continue until the next high flow event. It is assumed that beach/habitat-building flows would also restructure return-current channels important for marsh plants below the 20,000-cfs stage.

Modified Low Fluctuating Flow Alternative

Habitat maintenance flows under this alternative would result in effects on **woody plants** similar to those discussed under the Moderate Fluctuating Flow Alternative. The area available for woody plant expansion would be between the potential maximum area of stabilized sandbars—21 to 31 feet (30 to 47 percent) over no action—and the area of sandbars unaffected by maintenance flows—0 to 5 feet (0 to 12 percent) over no action. The increase in woody plants would likely approach, but be less than, the potential maximum area of stabilized sandbars under this alternative.

A zone between 20,000 and 31,500 cfs would no longer be inundated during minimum release years, except during habitat maintenance flows. This change, along with flood control, would result in dryer conditions that would dictate plant species composition in the NHWZ. These changes in species composition would be similar to those discussed under the Moderate Fluctuating Flow Alternative.

Emergent marsh plants would respond to changes in discharge similarly to the Moderate Fluctuating Flow Alternative. Patches above the stage equivalent to 20,000 cfs would no longer be subject to frequent inundation and would disappear. A 37-percent reduction in maximum stage would create or make available additional marsh plant sites. Aggregated sites may equal or be less than the area of emergent marsh plants under no action conditions.

Habitat maintenance flows would support this plant pattern until disrupted by a beach/habitat-building flow as discussed under the Moderate Fluctuating Flow Alternative. After a beach/habitat-building flow, a new level of stability would develop among sediment, riparian vegetation, and maintenance flows.

Interim Low Fluctuating Flow Alternative

The assumed area available for expansion by **woody plants** in the short term represents an increase of 21 to 31 feet (30 to 47 percent) over no action. Also, a zone between 20,000 and 31,500 cfs would no longer be inundated by fluctuating flows during minimum release years. Young tamarisk would be concentrated near the 20,000-cfs stage. Coyote willow, arrowweed, and other species would expand from higher elevations in the NHWZ to suitable sites at lower elevations. Willow and arrowweed would continue to expand on high sand deposits.

Emergent marsh plants would continue to occupy historic sites and expand into suitable sites created by lower maximum flows. Patches above the stage equivalent to 20,000 cfs would no longer be subject to frequent inundation and would disappear. A 37-percent reduction in maximum stage would create or make available additional sites suitable for marsh plants. This prediction is consistent with plant responses to interim flows conditions. Aggregate area of wet marsh plants would be the same as or less than no action.

Beach/habitat-building flows would maintain this plant pattern in the short term. While such flows could be timed to coincide with seed release of several different plants, it is assumed that tamarisk would be the dominant colonizer on suitable sites made available by reduced flows. However, based on observations since the 1983-86 floodflows, native plants would quickly become established and even have an advantage at newly deposited sand beaches. Beach/habitat-building flows would also maintain return-current channels important for marsh plants below the 20,000-cfs stage.

Steady Flows

The effects of steady releases on the indicators of vegetation resources would depend on stage and duration of flows. Stages lower than historic conditions would encourage expansion of woody plants into suitable sites at lower elevations (figure IV-15).

Future responses of emergent marsh plants to steady flows are unknown. Lower maximum stages would dry out patches of wet emergent marsh plants, while higher steady flows for extended periods may result in scouring or drowning of some plants. However, the following analyses are based on the same assumptions applied to all alternatives with reduced maximum stages. These assumptions, plus beach/habitat-building flows (and habitat maintenance flows under the Seasonally Adjusted Steady Flow Alternative), indicate aggregate area coverage of marsh plants would be less than under the No Action Alternative.

During moderate and high water years, the release patterns identified for steady flow alternatives could not be maintained. The Seasonally Adjusted and Year-Round Steady Flow Alternatives would resemble the Existing Monthly Volume Steady Flow Alternative as releases increased. In high release years, all three steady flow alternatives would have high steady flows for extended periods, with a reduction in riparian vegetation from scouring and drowning.

In the long term, alternatives with reduced maximum flows would exhibit shifts in location of riparian plants in the NHWZ, including both replacement by plants requiring less moisture in higher elevations and expansion into suitable sites at lower elevations. These changes have been described for fluctuating flows and are assumed to be equally applicable to steady flow alternatives.

Existing Monthly Volume Steady Flow Alternative

Vegetation in the NHWZ would be affected by both a reduction in active width of sandbars and a reduction in maximum stage under conditions of this alternative. The area available for expansion by **woody plants** represents an average increase of 26 to 41 feet (45 to 65 percent) over no action conditions.

A zone between about 16,300 and 31,500 cfs would no longer be periodically inundated by fluctuating flows. Tamarisk would be

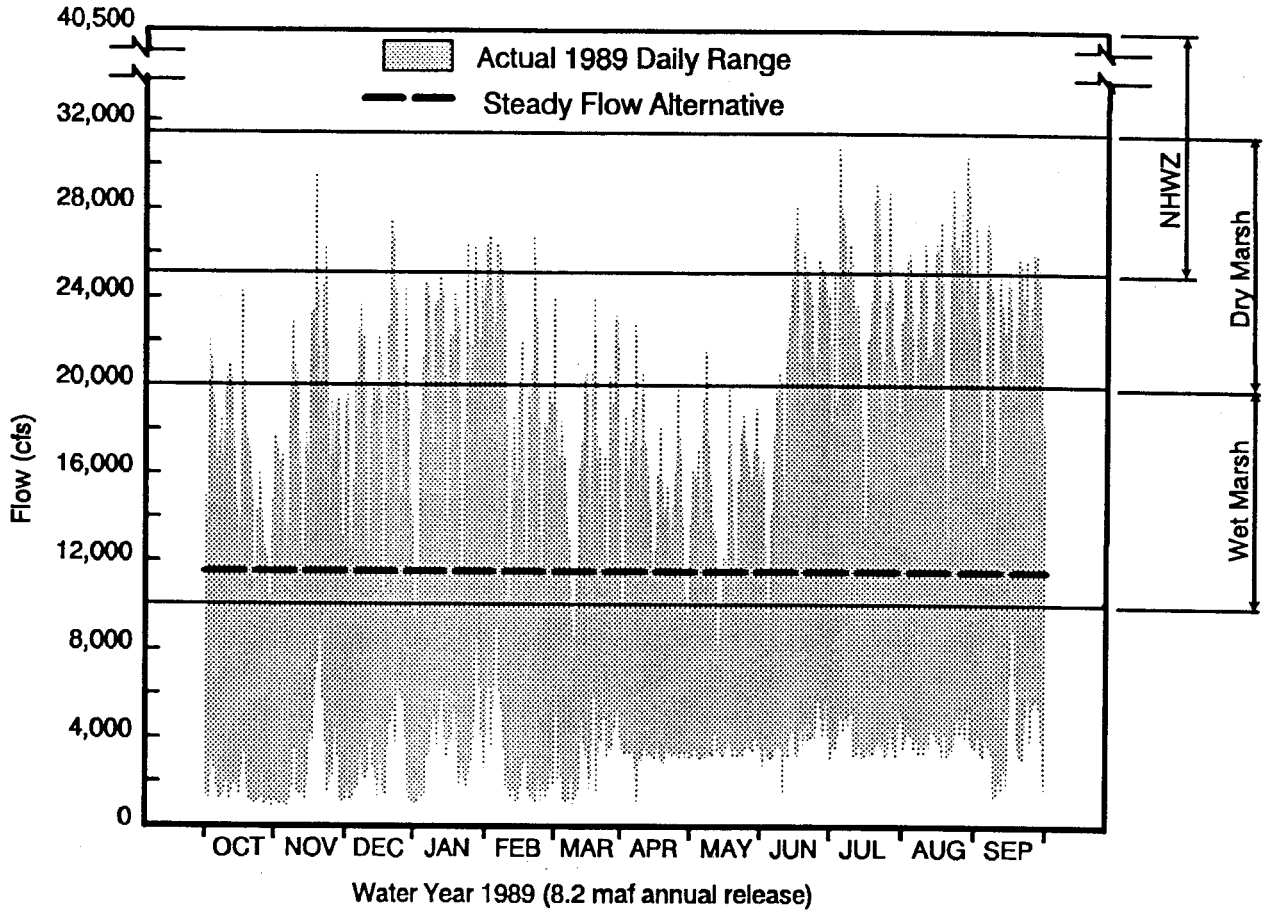

Figure IV-15.—Because of reduced maximum flows under some alternatives, area coverage of woody plants in the new high water zone would increase. The potential for increase is greatest under the Year-Round Steady Flow Alternative.

concentrated near the 16,300-cfs stage. Honey mesquite and other species would expand from higher elevations into the NHWZ, and coyote willow and arrowweed would occupy sandy sites.

Under this alternative, **emergent marsh plants** would be subjected to steady flows that varied monthly. Marsh plants above the 16,300-cfs stage would lose their water supply and be lost. Reduced stage would create or make available additional sites suitable for marsh plant development. Aggregated sites supporting wet marsh plants would equal a smaller area than under no action conditions.

Seasonally Adjusted Steady Flow Alternative

Habitat maintenance flows under this alternative would result in effects on **woody plants** similar to those discussed under the Moderate Fluctuating Flow Alternative. In the 11 river reaches, the area available for this expansion would be between the maximum area of stabilized sandbars—26 to 36 feet (38 to 58 percent) over no action, and the area of sandbars unaffected by maintenance flows—0 to 5 feet (0 to 12 percent) over no action. The increase in woody plants would likely approach, but be less than, the potential maximum area of stabilized sandbars under this alternative.

An area between 18,000 and 31,500 cfs would no longer be regularly inundated, except during annual habitat maintenance flows. This reduction in maximum stage, together with flood control, would result in dryer conditions dictating plant species composition in the NHWZ. Tamarisk would be concentrated near the 18,000-cfs stage. Honey mesquite and other species would expand from higher elevations into the NHWZ. Coyote willow and arrowweed would occupy sandy sites.

Under this alternative, **emergent marsh plants** would either completely lose their water supply for 5 months (8,000-cfs flows), be partially inundated for 5 months, or completely inundated for 2 months (along with a 1- to 2-week period of inundation to 30,000 cfs during maintenance flows). The responses of patches of marsh plants to this variable water regime are difficult to predict. For example, some patches would experience inundation in May and June (a critical growth period), while drying would occur in August through December. Reduced stage would create or make available additional sites suitable for marsh plant development. However, all sites would aggregate to an area less than the area of emergent marsh plants under no action.

It is assumed that stage reduction would affect woody riparian plants as described above for the long-term period of analyses. The abundance of mesquite and other plants would be influenced by beach/habitat-building flows. The NHWZ would maintain the increase in overall area coverage described for the short term.

Year-Round Steady Flow Alternative

The area available for expansion by **woody plants** represents an average increase of 36 to 57 feet (63 to 94 percent) over no action. During a minimum release year, a zone between 11,400 and 31,500 cfs would no longer be inundated by fluctuating discharges. Such changes are quite different from the No Action Alternative. Changes in woody plant species composition are assumed to be similar or identical to those predicted under the Seasonally Adjusted and Existing Monthly Volume Steady Flow Alternatives.

A reduction in maximum discharge would affect area coverage of **emergent marsh plants**. Any marsh plants below the 11,400-cfs stage would be permanently inundated and presumed lost. Reduced stage (64 percent) would create or make available additional sites suitable for marsh plant development. However, because of the limited area wetted by a year-round steady flow, the aggregate area of emergent marsh vegetation under this alternative would be less than that supported by no action conditions.

WILDLIFE AND HABITAT

Issue:

How do dam operations affect area WILDLIFE AND their HABITAT?

Indicators:

Area of **woody and emergent marsh plants** for wildlife habitat
Abundance of **aquatic food base** for wintering waterfowl

This section addresses the effects of alternatives on terrestrial wildlife other than special status species. Very little wildlife population data exists for either the predam or postdam habitats found along the river corridor. However, it is assumed that almost all wildlife concerns can be addressed by considering the effects on wildlife habitat as represented by riparian vegetation.

Many species use woody plants directly as nest sites or cover or, in the case of beaver and others, use some plants as food. Other species, such as waterfowl, nest in emergent marsh plants and other suitable sites. Riparian vegetation also provides cover for insects important as food for mammals, birds, and amphibians and reptiles (herpetofauna). Therefore, no specific analyses of impacts on individual wildlife species were conducted for each alternative. Instead, it is assumed that changes in area coverage of riparian vegetation are directly linked to changes in riparian wildlife habitat.

One notable wildlife resource does not fit the above pattern. Waterfowl are attracted in winter to the Colorado River below Glen Canyon Dam by open water and the food it provides. While various species feed on different foods, it is assumed that *Cladophora* can be used as an index of food availability for wintering waterfowl. *Cladophora* and associated diatoms serve as food as well as cover for macroinvertebrates such as *Gammarus*, chironomid and simuliid larva, and others. Like the analyses presented in the FISH section, *Cladophora* is used here as an indicator of the aquatic food base available to wintering waterfowl.

This analysis of riparian habitat, as based on riparian vegetation, generally is limited to the river corridor between the dam and Separation Canyon (although only data to Diamond Creek are available). It is assumed that dam operations affect vegetation and, in turn, habitat through two processes—the dynamics of beach aggradation and degradation and prolonged change in river stage (see WATER, SEDIMENT, and VEGETATION in this chapter). Together, these processes are reflected as changes in area coverage of woody plants and, to a lesser degree, changes in species composition. These changes affect habitat suitability for area wildlife.

Analysis Methods

During the short-term period of analysis, it is assumed that changes in wildlife habitat would closely follow changes in riparian vegetation, which would follow changes in exposed sediment deposits resulting from daily water release patterns. Infrequent releases above the maximum flow identified for each alternative, habitat maintenance flows, and beach/habitat-building flows of unknown stage may occur in the short term. Additional impacts resulting from these sources are identified where appropriate. Daily dam operations also would affect food for wintering waterfowl during the short-term period of analysis.

Major uncontrolled flood events are expected under only two alternatives during the long-term period of analyses: the No Action and Maximum Powerplant Capacity Alternatives. Flood events would affect vegetation and, in turn, habitat in ways previously described (see chapter III, VEGETATION). Habitat and its value to wildlife would be reduced until replaced through natural succession of vegetation. Most wildlife populations are resilient and able to adapt to cycles of habitat abundance. However, a few species with small populations could experience adverse impacts from flood-related reductions in habitat. These species have special status and are treated in another section (see ENDANGERED AND OTHER SPECIAL STATUS SPECIES in this chapter).

Woody and Emergent Marsh Plants

Changes in area of emergent marsh plants resulting from implementation of any of the alternatives would depend largely on changes in river stage and duration of flows. Most patches of marsh plants occur in the NHWZ and are maintained by a water release pattern that alternately floods and then exposes them. Changes in this pattern would result in changes in area coverage of marsh plants and the habitat value of these sites.

It is assumed that Lakes Powell and Mead would cycle through periods of low and high water levels during both the short- and long-term periods of analyses. As described under VEGETATION, riparian vegetation that develops during low lake level periods would be lost and develop again (recycle) as lake levels increase and then decrease. Vegetation supported by low lake levels is important habitat for many species, especially breeding birds. Increases and decreases in habitat area would depend on regional water conditions and are, therefore, independent of all alternatives.

Aquatic Food Base

Most wintering waterfowl use occurs in the upper reaches of the river, while *Cladophora* abundance generally is highest between the dam and Lees Ferry. Over 90 percent of the 2,780 waterfowl surveyed in January 1991 were observed between the dam and the LCR (Kline, written communica-

tion, 1992). Evaluation of effects on the aquatic food base is limited to wetted perimeter data from two sites: one near the dam and one near Lees Ferry (see FISH in this chapter). Comparisons made from these data are useful in evaluating relative differences between no action and action alternatives.

The specific effects of a major flood event on *Cladophora* and the associated aquatic food base are unknown. It is reasonable to assume, however, that effects would not be irreversible, since the *Cladophora* population survived the high flows of 1983-86.

Summary of Impacts: Wildlife and Habitat

In general, individual animals would not be directly affected by daily operations of Glen Canyon Dam. For example, mammals, birds, herpetofauna, and invertebrates occupying or using riparian habitat generally are mobile and would move as required by daily fluctuations. Birds using the riparian zone as a travel lane through Grand Canyon would not be directly affected by any of the alternatives. However, those species that nest in riparian vegetation would be indirectly affected by changes in area coverage of plants. In the short term, woody plant coverage, and therefore riparian habitat, would increase under most alternatives. Emergent marsh plants would either remain similar in coverage to no action or decrease.

A summary of impacts on wildlife and habitat, based on impacts to either riparian vegetation or the aquatic food base, is presented in table IV-11.

Alternative Glen Canyon Dam operations would affect riparian vegetation, and therefore habitat, in several different ways during the short-term (5 to 20 years) period of analysis. Briefly, all alternatives would contribute to the gradual decline of the OHWZ. No action would maintain the existing riparian vegetation area, while the Maximum Powerplant Capacity Alternative would create conditions leading to a decline in habitat area. The remaining alternatives would permit woody riparian vegetation to expand, in differing amounts, into sites created by reduced maximum flows.

Although no data are available on habitat patch size along the river corridor, it is assumed that as area of woody riparian vegetation increases so too will habitat and patch size. The ecological value of habitat to wildlife is, in part, also related to the patch size of a vegetated area. In order for a patch of habitat to be valuable to mammals, breeding birds, herpetofauna, or invertebrates, it must be large enough to provide adequate food resources and shelter. For example, larger patch sizes are likely to have a greater number of bird species present. Wilson and Carothers (1979) tested this hypothesis in Grand Canyon and determined that as habitat patch size decreased, bird species diversity and density were similarly reduced. As patch size increased, additional species were found to occur within the habitat.

An annual habitat maintenance flow is included in the Moderate and Modified Low Fluctuating Flow Alternatives and the Seasonally Adjusted Steady Flow Alternative in order to move and deposit sediment higher than would be possible under daily flow patterns. As discussed under VEGETATION (earlier in this chapter), some vegetation would be buried by initial maintenance flows, and thus its value as habitat reduced. Vegetation that is not buried or that grows up through new deposits would be unusable to area wildlife during the period of inundation.

In the long-term period of analyses (20 to 50 years), differences among alternatives would continue to develop. At least one major flood is assumed to occur under the No Action and Maximum Powerplant Capacity Alternatives. Succession of riparian vegetation would be set back to an earlier stage due to loss of plant coverage. However, it is assumed that woody and emergent marsh plants ultimately would recover to a level comparable to no action conditions.

The restricted fluctuating and steady flow alternatives include flood frequency reduction measures. This flood protection would permit riparian development following trends begun in the short

Table IV-11.—Anticipated impacts to indicators of WILDLIFE AND HABITAT during the period of short-term analysis by alternative

WILDLIFE AND HABITAT	No Action	Maximum Powerplant Capacity	High Fluctuating Flow	Moderate Fluctuating Flow	Modified Low Fluctuating Flow	Interim Low Fluctuating Flow	Existing Monthly Volume Steady Flow	Seasonally Adjusted Steady Flow	Year-Round Steady Flow
Woody plants[1] (area)									
Old high water zone	Undetermined reduction	Same as no action	Same as no action	Same as no action	Same as no action	Same as no action	Same as no action	Same as no action	Same as no action
New high water zone									
Sandbar stability	No net change	0 to 9% reduction	15 to 35% increase	23 to 40% increase	30 to 47% increase	30 to 47% increase	45 to 65% increase	38 to 58% increase	63 to 94% increase
With habitat maintenance flows				0 to 12% increase	0 to 12% increase			0 to 12% increase	
Species composition	Tamarisk and others dominate	Tamarisk and others dominate	Tamarisk, coyote willow, arrowweed, camelthorn dominate	Tamarisk, coyote willow, arrowweed, camelthorn dominate	Tamarisk, coyote willow, arrowweed, camelthorn dominate	Tamarisk, coyote willow, arrowweed, camelthorn dominate	Tamarisk, coyote willow, arrowweed, camelthorn dominate	Tamarisk, coyote willow, arrowweed, camelthorn dominate	Tamarisk, coyote willow, arrowweed, camelthorn dominate
Emergent marsh plants									
New high water zone									
Aggregate area of wet marsh plants	No net change	Same as no action	Same as or less than no action	Same as or less than no action	Same as or less than no action	Same as or less than no action	Less than no action	Less than no action	Less than no action
Woody and emergent marsh plants (area) in Lakes Powell and Mead	Undetermined increase	Same as no action	Same as no action	Same as no action	Same as no action	Same as no action	Same as no action	Same as no action	Same as no action
Aquatic food base[2] (for wintering waterfowl)	Stable	Same as no action	Same as no action	Potential increase	Potential increase	Potential increase	Potential increase	Potential increase	Potential increase

[1] See chapter IV, VEGETATION for a description of analysis assumptions.
[2] See chapter IV, FISH for a description of analysis assumptions.

term. All alternatives with flood control would support increases in woody plant coverage at the end of the long-term period of analysis.

Dryer conditions in the upper elevations of the NHWZ would favor a shift from tamarisk and willow to mesquite and other plants. Willow—which is less drought resistant—would disappear first, with tamarisk persisting for some time and perhaps arrowweed moving into suitable sites. Tamarisk, willow, and other plants would be favored downslope at wetter sites. Increases in area and diversity of plant species would mean increased habitat.

Beach/habitat-building flows would continue to support existing and expanded coverage of riparian vegetation and changes in species composition initiated in the short term. However, such flows may temporarily reduce the aggregate area of riparian vegetation and, therefore, wildlife habitat (see VEGETATION in this chapter).

Wintering waterfowl would be affected by changes in minimum discharge. The No Action and Maximum Powerplant Capacity Alternatives have a minimum discharge of 1,000 cfs. The remaining alternatives increase minimums from 3,000 to 11,400 cfs. Increased minimum discharges, as well as brief high release periods during habitat maintenance and beach/habitat-building flows, are assumed to benefit the aquatic food base and ultimately wintering waterfowl.

Unrestricted Fluctuating Flows

No Action Alternative

The area of **woody and emergent marsh plants**, and thus riparian wildlife habitat, would remain similar to baseline conditions as described in chapter III.

Cladophora, representing the **aquatic food base**, is limited by minimum reliable flows. Under no action conditions, these flows would be 1,000 cfs, with a wetted perimeter of 580.3 feet near the sampling site at the dam and 380.4 feet at the site near Lees Ferry (see chapter IV, FISH).

Maximum Powerplant Capacity Alternative

Stage change and associated effects on **woody and emergent marsh plants** depend on local channel widths within the fluctuating zone, and thus differ among sites and reaches for the same riverflows. For each reach, an area of beach 0 to 5 feet wide (or 0 to 9 percent of the width of unstable sandbars under no action) would become active and unstable under this alternative. It is assumed that some vegetation, and thus habitat, at affected sites would be lost through erosion.

The Maximum Powerplant Capacity Alternative would have the same minimum flow as the No Action Alternative. Therefore, it is assumed that effects on the **aquatic food base** for wintering waterfowl would be identical to no action conditions.

Restricted Fluctuating Flows

Daily changes in discharge have both positive and negative affects on wildlife habitat. Alternatives with lower maximum discharges would make sites available for expansion of woody plants. Many patches of emergent marsh plants would no longer be inundated on a regular basis. Patches of emergent marsh plants above the maximum discharge stage would receive water only during periods of habitat maintenance and beach/habitat-building flows. These patches of vegetation would temporarily supply structural diversity to the vegetative community but would function as upland vegetation rather than as aquatic plants. These sites would be replaced with woody vegetation.

Sudden deviations from either fluctuating or steady flow patterns, as would occur during habitat maintenance and beach/habitat-building flows, could have temporary adverse effects on ground-dwelling, ground-nesting, and burrowing forms of wildlife including insects, reptiles, and small mammals. The effects on all resources would be considered when scheduling such flows.

High Fluctuating Flow Alternative

Impacts on riparian habitat, including **woody and emergent marsh plants**, would be identical to those described for vegetation. The area of beach available for expansion of woody riparian plants would increase an average of 10 to 15 feet (15 to 35 percent) over no action conditions throughout the study area (see chapter IV, VEGETATION). Emergent marsh plants would continue to occupy historic sites or expand slightly in the short term. The wildlife species that use these plants would respond accordingly.

Increased minimum flows would mean benefits for the **aquatic food base** and, therefore, for wintering waterfowl. Increased minimum flows represent an additional 2,000 cfs of permanent inundation—a 1.5- (Lees Ferry) to 2.0-foot (near the dam) increase in stage and up to an 8.7-foot increase in wetted perimeter over no action.

Moderate Fluctuating Flow Alternative

Woody plants would expand into suitable sites made available by lower maximum flows. The exact extent of expansion is unknown because the relationships between sediment, riparian plants, and habitat maintenance flows are not defined at this time. As was discussed under the analysis of VEGETATION, it is assumed that the area available for woody plant expansion would approach, but be less than, the area available for expansion under identical flow patterns without annual maintenance flows. For this alternative, the upper range of beach widths available for expansion is 15 to 26 feet for the 11 river reaches (a 23- to 40-percent increase over no action conditions). The lower range, or those areas unaffected by maintenance flows, would average a 0- to 5-foot increase (0 to 12 percent) over no action conditions.

Emergent marsh plants would initially occupy historic sites and expand into suitable sites created by lower maximum flows. Patches of marsh plants above the 22,300-cfs stage would no longer be frequently inundated. These sites would be dry, would eventually fill with sediment, and emergent marsh plants would be replaced by woody vegetation. A 29-percent reduction in maximum stage would make additional marsh plants sites available. In aggregate, the area occupied by emergent marsh plants under this alternative would be equal to or less than no action.

Habitat maintenance flows would occur before most wildlife nesting activity. While high flows may temporarily displace some individual animals, maintenance flows would redistribute the sediment critical for riparian plant growth and thus benefit habitat.

Increased minimum flows to (5,000 cfs year-round) would translate into some benefits for the **aquatic food base** and, therefore, wintering waterfowl. Increased minimum flows represent about a 2.4- (Lees Ferry) to 3.5-foot (near the dam) increase in stage and up to a 14.1-foot increase in wetted perimeter.

Modified Low Fluctuating Flow Alternative

Effects on wildlife habitat and wintering waterfowl would be similar to those discussed under the Moderate Fluctuating Flow Alternative. First, the upper range of beach widths available for expansion of **woody plants** is 21 to 31 feet for the 11 river reaches (a 30- to 47-percent increase over no action conditions). The lower range, or those areas unaffected by maintenance flows, would average a 0- to 5-foot increase (0 to 12 percent) over no action conditions.

Second, patches of **emergent marsh plants** above the stage equivalent to 20,000 cfs would lose their source of abundant water, become dry, and eventually fill with sediment. A 37-percent reduction in maximum stage would create or make available additional sites suitable for marsh plants. The aggregate area occupied by emergent marsh plants would be equal to or less than the area supported under no action.

Although the daytime minimum low flow is 8,000 cfs under this alternative, it is assumed that the **aquatic food base** would be limited by the nighttime (and weekend) minimum of 5,000 cfs. This low represents a 4,000-cfs increase over no action conditions and is assumed to represent improved conditions for wintering waterfowl.

This increase equates to a 2.4-foot (Lees Ferry) to 3.5-foot (near dam) increase in stage and up to a 14.1-foot increase in wetted perimeter. It is assumed that the 1- to 2-week habitat maintenance flow included in this alternative would not affect the aquatic food base or disturb wintering waterfowl.

Interim Low Fluctuating Flow Alternative

Habitat for some species would increase under this alternative as **woody plants** in the NHWZ colonize suitable beach sites down to the 20,000-cfs stage. The area of beach available for expansion of riparian habitat would average 21 to 31 feet, or a 30- to 47-percent increase over no action conditions.

A zone between 20,000 and 31,500 cfs would no longer be inundated by fluctuating flows during minimum release years. Combined with flood control, this would result in dryer conditions for NHWZ vegetation, and plants would expand into the fluctuating zone. Young tamarisk would be concentrated near the 20,000-cfs stage, while mesquite and other native species would continue to become established in upper elevations of the NHWZ.

Emergent marsh plants would continue to occupy postdam sites plus expand into suitable sites created by lower maximum flows. Patches above the 20,000-cfs stage would no longer be subject to frequent inundation. Although these sites would be dry, their plant structure would be maintained by periodic beach/habitat-building flows. A 37-percent reduction in maximum stage would create or make available additional sites suitable for marsh plants.

This alternative includes a daytime minimum of 8,000 cfs and a nighttime minimum of 5,000 cfs. For purposes of analyses, the 5,000-cfs minimum is believed to limit *Cladophora* and the **aquatic food base** available to wintering waterfowl. Increased low flows represent an additional 4,000 cfs of permanent inundation over no action conditions. This increase represents a 2.4- (Lees Ferry) to 3.5-foot (near the dam) increase in stage and up to a 14.1-foot increase in wetted perimeter.

Steady Flows

The effects of steady flows on riparian vegetation and wildlife habitat would depend on stage and duration. Stages lower than no action conditions would permit expansion of woody riparian vegetation into suitable sites previously inundated in the fluctuating zone. Lower stages would remove water from emergent marsh plants, while higher steady flows could drown some plants.

Existing Monthly Volume Steady Flow Alternative

Area of riparian habitat for some species would increase under this alternative as **woody plants** in the NHWZ colonize suitable sites down to the 15,000-cfs stage. The area of beach available for expansion of woody riparian plants would range from 26 to 41 feet, or a 45- to 65-percent increase over no action conditions. A zone between about 16,300 and 31,500 cfs would no longer be inundated by fluctuating flows during minimum release years. Combined with flood control, this would result in dryer conditions for vegetation in the NHWZ. Young tamarisk would be concentrated near the 16,300-cfs stage, while mesquite and other native species would dominate the NHWZ.

Emergent marsh plants would continue to occupy postdam sites plus expand into suitable sites created by lower maximum flows. Patches above the stages equivalent to 16,300 cfs would no longer be subject to frequent inundation. These sites would be dry, and the marsh plants eventually would be replaced by woody plants (see VEGETATION in this chapter). A reduction in maximum stage would create or make available additional sites suitable for marsh plants. However, the aggregate area of marsh plants supported under this alternative would be less than under no action.

Minimum flows of 8,000 cfs year-round would benefit the **aquatic food base** and, therefore, wintering waterfowl. This increase represents about a 3.4- (Lees Ferry) to 5.3-foot (near the dam) increase in stage and up to a 20.5-foot increase in wetted perimeter.

Seasonally Adjusted Steady Flow Alternative

Habitat maintenance flows under this alternative would have effects on riparian habitat similar to those discussed under the Moderate Fluctuating Flow Alternative. The area available for expansion of **woody plants** would be between the maximum area of stabilized sandbars without maintenance flows—26 to 36 feet (38 to 58 percent) over no action—and the area unaffected by maintenance flows—0 to 5 feet (0 to 12 percent) over no action (see VEGETATION in this chapter). The increase in woody plants, and therefore wildlife habitat, would approach the potential maximum area of stabilized sandbars under this alternative.

Under this alternative, some patches of **emergent marsh plants** and the wildlife that use these sites as habitat would: (1) completely lose their water supply for 5 months, (2) be partially inundated for 5 months, or (3) be completely inundated for 2 months (plus a 1- to 2-week period during maintenance flows). The reduced maximum stage would create or make available additional sites suitable for marsh plant development. Overall, however, fewer marsh plants would be supported under this alternative than under no action (see VEGETATION in this chapter).

Increased minimum flows would benefit the aquatic food base and, therefore, wintering waterfowl. This increase represents a stage increase of 3.4- (Lees Ferry) to 5.3-feet (near the dam) and up to a 20.5-foot increase in wetted perimeter.

Year-Round Steady Flow Alternative

Area of riparian habitat, represented by **woody plants** in the NHWZ, would expand down to the 11,400-cfs stage during minimum release periods under this alternative. The area of beach available for expansion of woody riparian plants would average 36 to 57 feet, or a 63- to 94-percent increase over no action conditions.

A zone between about 11,400 and 31,500 cfs would no longer be inundated by fluctuating flows during minimum release years. Combined with flood control, this would result in dryer conditions for NHWZ vegetation. Young tamarisk would be concentrated near the 11,400-cfs stage, while mesquite and other native species would dominate the NHWZ.

Emergent marsh plants would occupy suitable sites created by lower maximum flows. Patches above the 11,400-cfs stage no longer subject to frequent inundation would be replaced by woody plants. The aggregate area of emergent marsh plants supported by this alternative would be less than that under no action.

Increased minimum flows year-round would benefit the **aquatic food base** and, therefore, wintering waterfowl. Increased minimum flows represent an additional 10,400 cfs of permanent inundation over no action conditions. This increase represents a stage increase of about 4.3 (Lees Ferry) to 6.9 feet (near the dam) and up to a 25.9-foot increase in wetted perimeter.

ENDANGERED AND OTHER SPECIAL STATUS SPECIES

Issue:

How do dam operations affect the populations of ENDANGERED AND OTHER SPECIAL STATUS SPECIES throughout Glen and Grand Canyons?

Indicators:

Reproduction, recruitment, and growth of **humpback chub**, **razorback sucker**, and flannelmouth sucker
Trout and aquatic food base for **bald eagle**
Aquatic food base for **belted kingfisher**
Area of woody plants for **southwestern willow flycatcher**
Maximum flow for **Kanab ambersnail**

Both aquatic and terrestrial special status species occupy or use the river corridor through Glen and Grand Canyons. Because the river is regulated by Glen Canyon Dam, special status native fish could be directly affected by changes in dam operations.

For example, minimum flows below some stage may limit access to tributaries. In contrast, the effects on terrestrial species would be more indirect and occur through dam-induced changes in habitat. For example, an uncontrolled flood event could eliminate nesting habitat for the southwestern willow flycatcher and thus reduce the numbers of young flycatchers produced in Grand Canyon.

In an attempt to reduce repetition of information, impacts on special status native fish are not presented in this section. Readers interested in a detailed assessment of impacts on humpback chub and razorback and flannelmouth suckers should refer to the FISH section of this chapter.

Analyses of the indicators for terrestrial special status species are limited to the river corridor between Glen Canyon Dam and Separation Canyon (although data only to Diamond Creek are available). The analyses rely heavily on work presented in other sections. For example, the analysis presented in the FISH section of this chapter provides information for impact assessment relevant to the bald eagle and belted kingfisher. Evaluation of habitat for the southwestern willow flycatcher is based on analyses presented in chapter IV, VEGETATION.

Three special status species discussed in chapter III would not be affected by changes in dam operations. These species—southwestern river otter, peregrine falcon, and osprey—are discussed below and are not treated under the individual alternatives. A fourth species, the **Kanab ambersnail**, would be affected by maximum flows above 20,000 cfs. Effects would be similar among alternatives and are discussed in the "Summary of Impacts" and not under the individual alternatives.

The **southwestern river otter** is a subspecies considered extinct and will not be treated further. Any river otter in Arizona is regarded as an escaped individual from a reintroduced population of unknown subspecies.

Numbers of **peregrine falcons** are increasing nationwide following the prohibition on use of certain pesticides in the 1970's. It is assumed that increases in peregrine numbers have occurred in Grand Canyon as well (Brown et al., 1992). Although the reasons for these apparent increases are undoubtedly complex, changes in primary productivity within the river following construction of Glen Canyon Dam and subsequent increases in the peregrine falcon's prey base (swallows, swifts, and bats) are assumed to have played a major role (Carothers and Brown, 1991).

Primary productivity within the river is controlled by many factors, but the alternatives would affect only light transmittance through changes in water clarity. Sediment mixing from fluctuating releases and sediment supply from tributaries both affect river water clarity. The alternatives may affect sediment mixing through changes in daily fluctuation patterns. If such effects occur, they would be difficult to quantify but would be assumed to improve water clarity somewhat over no action conditions (except for the Maximum Powerplant Capacity Alternative). Improved water clarity would result in improved food conditions for peregrine falcons via food-chain linkages described in chapter III.

No data exist to indicate that peregrine falcons within Grand Canyon are limited by lack of food. In fact, recent surveys indicate that available nesting habitat may be approaching full occupancy (Brown et al., 1992). The availability of suitable nesting territories would then limit future populations. In summary, the alternatives would not affect nest sites within nesting territories and may improve food base conditions. Therefore, it is concluded that none of the alternatives would affect peregrine falcons in Grand Canyon.

Ospreys seen along the river in Grand Canyon are assumed to be transients using the river as a travel lane to other habitat. None of the alternatives would affect the river's suitability as a travel lane and, therefore, ospreys are not treated further in this report.

FWS issued a final biological opinion on the preferred alternative containing a finding of no jeopardy for the bald eagle, Kanab ambersnail, and peregrine falcon and a jeopardy finding for the humpback chub and razorback sucker. In accordance with the regulations governing proposed species and proposed critical habitat, Reclamation is currently conferencing with FWS on the status of the southwestern willow flycatcher (see chapter V). Components of the final reasonable and prudent alternative (attachment 4), which could in the future remove the likelihood of jeopardizing the continued existence of the humpback chub and razorback sucker, have been incorporated into the preferred alternative.

Analysis Methods

Special status species occupy diverse niches in the Grand Canyon ecosystem. Unlike the topic of "wildlife," no single resource can be used as an indicator of impacts to special status species. Studies of rare species might describe parameters characteristic of remaining habitats that reflect marginal rather than optimal conditions. Management recommendations based on limited data for special status species risk perpetuating marginal conditions. The analyses approach taken here relies on the concept of linkages among resources.

Daily dam operations would affect some special status species directly and others indirectly during the short term. Because population data are limited for most special status species, the indicators presented at the beginning of this section will be used to evaluate effects of the alternatives on the species of concern.

Because bald eagles use trout as food when available, it is assumed that impacts discussed under the short-term period of analysis (i.e., daily operations) would be identical to long-term impacts. This assumption is supported by the observation that uncontrolled flood releases historically have occurred in the spring or early summer after the period of eagle use. In addition, it is assumed that a trout fishery would be maintained in the future, and trout would continue to attempt tributary spawning if conditions permit.

Although there is no evidence that the southwestern willow flycatcher is habitat-limited in Grand Canyon, uncontrolled flood events would reduce area coverage of riparian vegetation and would probably affect habitat patch size. The relationships among habitat requirements, patch size, and willow flycatchers in Grand Canyon are not understood. However, a reduction in area of riparian vegetation below some threshold likely would affect habitat suitability for this species. Because the level of this threshold is unknown, reductions in riparian vegetation should be avoided. Such avoidance is best accomplished through flood control.

Effects on the belted kingfisher would follow effects on fish—basically the relationship between daily operations, tributary access, and the aquatic food base. Flood frequency reduction measures and beach/habitat-building flows should benefit native fish in the long term over no action conditions. Belted kingfishers would benefit from any improvement in habitat conditions for fish.

Summary of Impacts: Endangered and Other Special Status Species

Table IV-12 summarizes impacts on endangered and other special status species. The endangered and special status fish species are influenced by factors and processes similar to those described for native fish species and are discussed in this chapter under FISH.

Many of the action alternatives would affect minimum flows and therefore affect tributary access and the aquatic food base used as indicators in impact assessment for both bald eagles and belted kingfishers. The No Action and Maximum Powerplant Capacity Alternatives have a minimum discharge of 1,000 cfs. The remaining alternatives increase minimums from 3,000 cfs up to 11,400 cfs under the Year-Round Steady Flow

Table IV-12.—Summary[1] of anticipated impacts on ENDANGERED AND OTHER SPECIAL STATUS SPECIES during the short-term period of analysis by alternative

ENDANGERED AND OTHER SPECIAL STATUS SPECIES	No Action	Maximum Powerplant Capacity	High Fluctuating Flow	Moderate Fluctuating Flow	Modified Low Fluctuating Flow	Interim Low Fluctuating Flow	Existing Monthly Volume Steady Flow	Seasonally Adjusted Steady Flow	Year-Round Steady Flow
Endangered species									
Humpback chub[2]	Stable to declining	Same as no action	Same as no action	Same as no action	Potential minor increase	Potential minor increase	Uncertain potential minor increase	Uncertain potential major increase	Uncertain potential minor increase
Razorback sucker	Stable to declining	Same as no action	Same as no action	Same as no action	Potential minor increase	Potential minor increase	Uncertain potential minor increase	Uncertain potential minor increase	Uncertain potential minor increase
Bald eagle	Stable	Same as no action	Same as no action	Potential increase	Potential increase	Potential increase	Potential increase	Potential increase	Potential increase
Peregrine falcon	No effect	No effect	No effect	No effect	No effect	No effect	No effect	No effect	No effect
Kanab ambersnail[3]	No effect	Some incidental take	Some incidental take	Some incidental take	Some incidental take	Some incidental take	Some incidental take	Some incidental take	Some incidental take
Candidate species									
Flannelmouth sucker	Stable to declining	Same as no action	Same as no action	Same as no action	Potential minor increase	Potential minor increase	Uncertain potential minor increase	Uncertain potential major increase	Uncertain potential minor increase
Southwestern willow flycatcher	Undetermined increase	Same as no action	Same as no action	Same as no action	Same as no action	Same as no action	Same as no action	Same as no action	Same as no action
Arizona species of concern									
Southwestern river otter	Presumed extinct	Presumed extinct	Presumed extinct	Presumed extinct	Presumed extinct	Presumed extinct	Presumed extinct	Presumed extinct	Presumed extinct
Belted kingfisher	Stable	Same as no action	Same as no action	Potential increase	Potential increase	Potential increase	Potential increase	Potential increase	Potential increase
Osprey	No effect	No effect	No effect	No effect	No effect	No effect	No effect	No effect	No effect

[1] As discussed in the text, these summaries are based on analyses presented in this chapter under FISH and VEGETATION.
[2] Analysis of impacts on humpback chub, razorback sucker, and flannelmouth sucker can be found in this chapter under FISH.
[3] Incidental take occurs when some mortality results from authorized operations. Consultation between Reclamation and FWS are ongoing to determine an acceptable level of incidental take.

Alternative. Increased minimum flows are assumed to benefit tributary access and the aquatic food base.

Although not treated in detail in this section, it should be noted that native fish reproduction in the mainstem is restricted by cold temperature (see FISH in this chapter). Native fish are a food source for other special status species. Limited spawning in the mainstem near warm springs and tributary confluences may occur when fluctuations are reduced. Some mainstem spawning of humpback chub occurred in 1993, but no recruitment was recorded (Arizona Game and Fish Department, 1994). The significance of such mainstem spawning to special status species is unknown.

The Grand Canyon population of Kanab ambersnails generally occurs above the elevation equivalent to a river stage of 40,000 cfs, although the population size appears to vary widely between seasons. Prior to interim flows, Kanab ambersnails were found above the no action maximum flow level of 31,500 cfs. Since interim flows were implemented, individual ambersnails have been found near the river's edge at 20,000 cfs. A survey and habitat evaluation conducted in September 1994 indicated that a large number of Kanab ambersnails were present between the 20,000- and 45,000-cfs flow levels. When compared to no action conditions (prior to interim flows), none of the alternatives would affect ambersnails. However, these survey results make an analysis using this baseline invalid. Therefore, current data were incorporated into the analysis.

Reclamation's GCES and FWS are closely monitoring the Grand Canyon Kanab ambersnail population. Although studies are underway, the area of habitat occupied by Kanab ambersnails is unknown, and any evaluation of the importance of maximum flows on habitat area is difficult to determine. FWS estimates that approximately 2 square yards of habitat are affected at flows of 20,000 cfs. As flows increase, more area is affected: 5 square yards at 25,000 cfs, 50 square yards at 33,000 cfs, and 103 square yards at 45,000 cfs.

All alternatives would potentially affect Kanab ambersnail habitat or individuals because all alternatives either have maximum flows above 20,000 cfs or contain provisions for beach/habitat-building and habitat maintenance flows that would be above 20,000 cfs. Since this population survived the 1983-86 floodflows (90,000 cfs), it is assumed that infrequent flows of about 45,000 cfs would not jeopardize the continued existence of the Kanab ambersnail population in Grand Canyon.

Some incidental take of Kanab ambersnails would likely occur under all alternatives. Incidental take is unavoidable mortality resulting from authorized activities such as dam operations. Some mortality would likely occur upon implementation of the selected alternative and again during either habitat maintenance or beach/habitat-building flows. Consultation under the Endangered Species Act would be necessary to determine reasonable and prudent measures necessary or appropriate to minimize such impacts. Consultation between Reclamation and FWS is ongoing.

The area of woody riparian vegetation is used as an indicator of potential habitat for the southwestern willow flycatcher, although changes in potential habitat may not translate into changes in bird numbers. The Maximum Powerplant Capacity Alternative would result in less riparian vegetation, the No Action Alternative would show no change, and the remaining alternatives would all support varying degrees of increase in woody plants. Periodic beach/habitat-building flows would maintain these conditions (see VEGETATION in this chapter).

Some alternatives include habitat maintenance flows designed to re-form beaches and backwaters. Habitat maintenance flows would provide high (up to 33,200 cfs), steady flows for 1 to 2 weeks each spring when Lake Powell is near or below 19 maf.

For terrestrial special status species, maintenance flows would:

- Support a general increase in woody plants
- Have no effect (because of short duration) on the aquatic food base

Unrestricted Fluctuating Flows

No Action Alternative

Analyses of effects on special status species under no action conditions in the short term basically project existing trends. It should be noted that habitat use by two of the three special status birds (bald eagles and willow flycatchers) has developed postdam under conditions similar to no action.

Humpback Chub and Razorback and Flannelmouth Suckers. The analysis of impacts on special status native fish is presented in the FISH section of this chapter. In general, populations of native fish are considered stable to declining under no action conditions.

Bald Eagle. Bald eagle use of Grand Canyon primarily is linked to the presence of trout in the Colorado River—specifically, the abundance of trout attempting to spawn in Nankoweap Creek. It is possible that numbers of eagles will continue to increase—if trout remain abundant—and eventually disperse to other locations within the study area. However, the focus of this analysis is tributary access for spawning trout. It is assumed that low flows of 1,000 cfs under no action conditions would limit trout access to tributary spawning sites during some periods.

The aquatic food base is certainly important to many resources including special status native fish (see FISH in this chapter). However, changes in wetted perimeter are used here to estimate effects on trout, which are prey for bald eagles. Baseline conditions for wetted perimeter under 1,000-cfs minimum flows are 580.3 feet near the dam and 380.4 feet near Lees Ferry.

Belted Kingfisher. Belted kingfishers use the river and its tributaries for feeding and nest in suitable banks wherever they are found. Nesting banks would not be affected under any alternative, but low minimum flows would periodically restrict tributary access for fish and limit the aquatic food base potential.

Food production and availability would be both benefited and disadvantaged by fluctuating flows. Fluctuations may displace *Cladophora* and associated diatoms and invertebrates and provide them as drift downstream of Glen and Marble Canyons. Excessive disturbance would reduce productivity of food resources, extended periods of extreme low flows would desiccate algae, and high flows would inundate some algae beyond the depth of usable light for photosynthesis (Angradi et al., 1992).

Southwestern Willow Flycatcher. Data are not available that can be used to interpret specific relationships between breeding willow flycatchers and woody plants used as nesting habitat in Grand Canyon. However, the analysis presented here assumes that conditions that would change the area of woody plants would result in changes in area of potential habitat for willow flycatchers. No data were discovered that indicate that numbers of willow flycatchers using Grand Canyon are habitat-limited.

The composition of woody plants within the riparian corridor (exclusive of the OHWZ) would follow trends described in chapter III, with coyote willow, arrowweed, honey mesquite, and other species increasing in abundance. Southwestern willow flycatchers in Grand Canyon nest in large patches of riparian vegetation. Conditions that favor increases in woody plants are assumed to favor potential habitat for this species.

Maximum Powerplant Capacity Alternative

Analysis of impacts on **humpback chub** and **razorback** and **flannelmouth suckers** are presented in the FISH section of this chapter. Populations of native fish under this alternative are considered the same as under no action conditions.

Tributary access for trout used as prey by bald eagles would not change from no action conditions.

Because minimum flows would not differ from no action under this alternative, no change would occur in the area of wetted perimeter. Therefore, conditions for the aquatic food base—important in supporting trout and other fish used as prey by bald eagles and belted kingfishers—would not change.

An increase in maximum stage under this alternative would affect woody plants and, therefore, may affect potential habitat of the southwestern willow flycatcher. Under this alternative, unstable sandbar width would increase by 0 to 9 percent (0 to 5 feet) over no action. Vegetation occupying unstable sites would be lost through erosion.

In summary, tributary access and wetted perimeter would not change. Thus, conditions for bald eagles and belted kingfishers would not change under this alternative. However, woody plants that may be potential habitat for **southwestern willow flycatchers** would be reduced. Therefore, conditions for the willow flycatcher under this alternative would be less favorable than those under no action.

Restricted Fluctuating Flows

Factors such as minimum discharge, which would affect numbers or availability of trout in Nankoweap Creek and to a lesser degree in the river corridor, would likely affect bald eagles. None of the alternatives would affect parameters of Nankoweap Creek—such as discharge, water temperature, or icing—that are important in determining the creek's suitability as a trout spawning site.

Trout stranded in isolated pools would be available as food for bald eagles. Location of foraging efforts are affected by fluctuating flows; however, these patterns do not appear to affect foraging success. This impact analysis is based solely on trout access to tributaries (Nankoweap Creek) and effects on the aquatic food base. All restricted fluctuating flow alternatives have minimum flows higher than no action conditions, but only the Moderate, Modified Low, and Interim Low Fluctuating Flow Alternatives have minimum flow restrictions of 5,000 cfs or greater that would permit unlimited tributary access. Minimum discharge is an important parameter in defining the aquatic food base and, thus, food for fish and belted kingfishers.

The effects of alternative operations on habitat for the southwestern willow flycatcher are presented in terms of anticipated flows during a minimum release year. In moderate or high water years, riparian vegetation under the High, Moderate, Modified Low, and Interim Low Fluctuating Flow Alternatives would be affected by higher water volumes through increases in maximum stages. During moderate or high water years, total area coverage of riparian vegetation may be reduced.

High Fluctuating Flow Alternative

Analysis of impacts on humpback chub and **razorback** and **flannelmouth sucker** is found in this chapter under FISH. Populations of native fish under this alternative are considered the same as no action (stable to declining).

Increased minimum flows to 3,000 cfs year-round would mean some increase in tributary access and some benefits to *Cladophora* and the aquatic food base. These are assumed to benefit **bald eagles** and **belted kingfishers** through their linkages to trout and the aquatic food base. Increased low flows represent an additional 2,000 cfs of permanent inundation—a 1.5- (at Lees Ferry) to 2.0-foot (near the dam) increase in stage and up to an 8.7-foot increase in wetted perimeter over no action.

Under this alternative, riparian vegetation would increase 10 to 15 feet (15 to 35 percent) over no action conditions (see VEGETATION in this chapter). Thus, some change in potential habitat for the **southwestern willow flycatcher** would occur. However, it should be noted that increases in potential habitat may not translate into increases in the numbers of flycatchers surveyed during any future monitoring program.

Moderate Fluctuating Flow Alternative

Analysis of impacts on **humpback chub** and **razorback** and **flannelmouth sucker** is found in this chapter under FISH. Populations of native fish under this alternative are considered the same as no action (stable to declining).

Increased minimum flows of 5,000 cfs year-round would mean some increase in tributary access and some benefits to *Cladophora* and the aquatic food base. These conditions also would be assumed to benefit **bald eagles** and **belted kingfishers** through their linkages to trout and the aquatic food base. Increased low flows represent an additional 4,000 cfs of permanent inundation—a 2.4- (at Lees Ferry) to 3.5-foot (near the dam) increase in stage and up to a 14.1-foot increase in wetted perimeter over no action.

Riparian vegetation would increase over no action conditions. The area of beach available for expansion of woody plants would average 0 to 6 feet, or an increase of 0 to 40 percent over no action (see VEGETATION in this chapter). This change is assumed to indicate an increase in potential habitat for the **southwestern willow flycatcher**.

For terrestrial special status species, maintenance flows would provide unlimited access to tributaries important to spawning trout (and therefore bald eagles), support a general increase in woody plants that may be used as habitat (southwestern willow flycatcher), and have no effect on the aquatic food base (an important consideration for eagles and belted kingfishers).

In summary, both tributary access—important for trout reproduction—and the aquatic food base—important to bald eagles and belted kingfishers—would increase under this alternative. Thus, food conditions for bald eagles and belted kingfishers would be enhanced, and woody plants that may be potential habitat for southwestern willow flycatchers would increase.

Modified Low Fluctuating Flow Alternative

The FWS biological opinion on this preferred alternative stated that the Modified Low Fluctuating Flow Alternative would likely not jeopardize the continued existence of the bald eagle, peregrine falcon, and Kanab ambersnail but would likely jeopardize the humpback chub and razorback sucker. Therefore, the preferred alternative was designed to be consistent with the "reasonable and prudent alternative" (see attachment 4) contained in the biological opinion. The reasonable and prudent alternative was provided as a plan that could remove the likelihood of jeopardizing the continued existence of the humpback chub and razorback sucker in Grand Canyon (see FISH in this chapter).

Analysis of impacts on **humpback chub** and **razorback** and **flannelmouth suckers** can be found in this chapter under FISH. Under this alternative, populations of native fish are expected to have the potential for minor increases.

The aquatic food base is important in supporting trout and other fish used as prey by **bald eagles** and **belted kingfishers**. Wetted perimeter would increase over no action 14.1 feet near the dam and 14.1 feet near Lees Ferry under this alternative. It is assumed that because both reliable minimum flows and wetted perimeter increase, conditions for the aquatic food base would also improve.

A decrease in maximum stage would affect woody plants and, therefore, may affect potential habitat of the **southwestern willow flycatcher**. Because this alternative includes habitat maintenance flows, the exact change in area of woody plants is difficult to predict. However, the area available for woody plant expansion would be between the potential maximum area of stabilized sandbars—21 to 31 feet (30- to 47-percent increase over no action) and the area unaffected by maintenance flows—0 to 5 feet (0- to 12-percent increase). It is assumed that an increase in woody plants would indicate an increase in potential habitat for the willow flycatcher.

As described under the Moderate Fluctuating Flow Alternative, habitat maintenance flows are expected to re-form and prepare backwaters for later use by larval and young-of-year fish.

Terrestrial species would experience the same effects (or lack of effects) discussed under the Moderate Fluctuating Flow Alternative.

In summary, both tributary access and the aquatic food base would increase under this alternative. Thus, conditions for bald eagles and belted kingfishers would be enhanced. Woody plants that may be potential habitat for southwestern willow flycatchers would increase. Therefore, for all special status species, habitat conditions would increase over no action.

Interim Low Fluctuating Flow Alternative

Analysis of impacts on **humpback chub** and **razorback** and **flannelmouth suckers** is presented in this chapter under FISH. Under this alternative, populations of native fish are expected to have the potential for minor increases.

Wetted perimeter would increase over no action 14.1 feet near the dam and 14.1 feet near Lees Ferry under this alternative. It is assumed that because both reliable minimum flows and wetted perimeter increase, conditions for the aquatic food base would improve. The aquatic food base is important in supporting trout and other fish used as prey by bald eagles and belted kingfishers.

A decrease in maximum stage under this alternative would affect woody plants and, therefore, may affect potential habitat for the southwestern willow flycatcher. The area available for woody plant expansion would average 21 to 31 feet (30- to 47-percent increase over no action). It is assumed that an increase in woody plants indicates an increase in potential habitat for the willow flycatcher.

In summary, under the Interim Low Fluctuating Flow Alternative:

- Aquatic food base, important to bald eagles and belted kingfishers, would increase.
- Woody plants that may be potential habitat for willow flycatchers would increase.

Therefore, habitat conditions would increase for all special status species over no action.

Steady Flows

General effects of steady flow patterns on tributary access and the aquatic food base were described under FISH, and effects on woody plants were described under VEGETATION.

Existing Monthly Volume Steady Flow Alternative

Analysis of impacts on humpback chub and **razorback** and **flannelmouth suckers** can be found in this chapter under FISH. Under this alternative, populations of native fish have the potential to experience a major increase.

Increased minimum flows of 8,000 cfs year-round would mean increased tributary access and large benefits to *Cladophora* and the aquatic food base. These would be assumed benefits to **bald eagles** and **belted kingfishers** through linkages to trout and the aquatic food base. Increased minimum flows represent an additional 7,000 cfs of permanent inundation—a 3.4- (at Lees Ferry) to 5.3-foot (near the dam) increase in stage and up to a 20.5-foot increase in wetted perimeter over no action.

Riparian vegetation would increase over no action conditions under this alternative. The area of beach available for expansion of woody plants would average 26 to 41 feet, or an increase of 45 to 65 percent over no action. This change is assumed to indicate an increase in potential habitat for the **southwestern willow flycatcher**.

Seasonally Adjusted Steady Flow Alternative

Analysis of impacts on **humpback chub** and **razorback** and **flannelmouth suckers** can be found in this chapter under FISH. Under this alternative, populations of native fish have the potential to experience a major increase.

Minimum flows of up to 8,000 cfs year-round would mean increased tributary access and large benefits to *Cladophora* and the aquatic food base. These would be assumed benefits to **bald eagles** and **belted kingfishers** through linkages to trout and the aquatic food base. Increased low flows represent an additional 7,000 cfs of permanent inundation—a 3.4- (at Lees Ferry) to 5.3-foot (near the dam) increase in stage and up to a 20.5-foot increase in wetted perimeter over no action.

Riparian vegetation would increase over no action conditions under this alternative. The area of beach available for expansion of woody plants would range from 0 to 36 feet, or an increase of 0 to 58 percent over no action (see VEGETATION in this chapter). This change is assumed to indicate an increase in potential habitat for the **southwestern willow flycatcher.**

In summary, under the Seasonally Adjusted Steady Flow Alternative:

- Aquatic food base, important to bald eagles and belted kingfishers, would increase.
- Woody plants that may be potential habitat for willow flycatchers would increase.

Therefore, habitat conditions would increase for special status species over no action. Because this alternative would provide flow conditions closer to predam conditions than any other alternative, it is believed to be the most beneficial alternative for native fish.

Year-Round Steady Flow Alternative

Analysis of impacts on **humpback chub** and **razorback** and **flannelmouth suckers** can be found in this chapter under FISH. Under this alternative, populations of native fish have the potential to experience a major increase.

Minimum flows of 11,400 cfs year-round would mean increased tributary access and large benefits to *Cladophora* and the aquatic food base. These also would be assumed benefits to **bald eagles** and **belted kingfishers.** Increased low flows represent an additional 10,400 cfs of permanent inundation—a 4.3- (at Lees Ferry) to 6.9-foot (near the dam) increase in stage and up to a 25.9-foot increase in wetted perimeter over no action.

Riparian vegetation would increase over no action conditions under this alternative. The area of beach available for expansion of woody plants would average 36 to 57 feet, or an increase of 63 to 94 percent over no action. This change would indicate an increase in potential habitat for the **southwestern willow flycatcher.**

CULTURAL RESOURCES

Issue:

How do dam operations affect the continued existence of CULTURAL RESOURCES in Glen and Grand Canyons?

Indicators:

Number of **archeological sites** directly, indirectly, or potentially affected
Number of **Native American traditional cultural properties and resources** directly, indirectly, or potentially affected

Cultural resources in the Colorado River corridor are numerous, with 475 archeological sites and 489 isolated occurrences documented between Glen Canyon Dam and Separation Canyon. Isolated occurrences are findings of artifacts or other remains located apart from an archeological site. Because it can be inaccurate to determine the *National Register of Historic Places* (National Register) eligibility of a single artifact, isolated occurrences were not used in the impact analysis.

In addition to those resources identified as archeological sites, numerous additional resources significant to Native Americans occur within the river corridor. These resources, which are culturally important because they represent areas of spiritual significance and/or traditional use, are called traditional cultural properties and resources in this document. Though there is some overlap between categories, traditional cultural properties

and traditional cultural resources are discussed separately from properties identified as archeological sites.

Of the archeological sites located during the survey, 336 either have been affected by the existence and operation of Glen Canyon Dam or have the potential to be affected by floodflows that could be released from the dam. The remaining 139 sites are unaffected by the dam and have been excluded from further discussion. The specific sites identified as potentially impacted are all locations which contain physical manifestations and are recorded as archeological sites. Some archeological sites are also important as traditional cultural properties. Impacts to archeological sites, including those with traditional cultural significance, are discussed for each alternative.

Determination of eligibility for the National Register was concurred by the Arizona State Historic Preservation Officer for the 336 sites potentially impacted by dam operations (attachment 5). Of these identified sites, 319 have been determined eligible for inclusion on the register, 16 are ineligible, and 1 will require testing.

Criteria for National Register eligibility include those used for evaluating the significance of archeological properties under 36 CFR 60.4 and the guidelines for evaluating traditional cultural properties (Parker and King, no date). Specific details on individual site impacts are found in a technical archeological survey report (Fairley et al., 1994).

Numerous locations within the project area contain no archeological remains but are nonetheless tangible sites and places with cultural significance because of their use in Native American practices and beliefs. Virtually all prehistoric sites are affiliated with contemporary Indian Tribes, often more than one group due to multiple traditions or multiple uses of many sites found along the Colorado River. These traditional cultural properties are considered eligible for the National Register if they are rooted in the living community's history and important in maintaining the community's cultural identity. Traditional cultural properties can include specific plant gathering areas, landforms, springs, prayer offering locations (shrines), archeological sites, ancestral burials, mineral deposits, and other resource collection sites.

In addition, many resources are extremely important, or even vital, for continuing traditional cultural practices, but may be obtained in many locations. These traditional resources, because they are not place-specific or because they encompass large areas as cultural landscapes, are not eligible for the National Register. Their importance to Native Americans, however, is not lessened because of the way current cultural preservation law is defined. In addition, many of them are governed by the National Park Service (NPS) management policies that require all cultural landscapes to be treated as cultural resources, regardless of the type or level of significance.

Summary of Impacts: Cultural Resources

Impact analyses of cultural resources under alternative dam operations are based on the present understanding of changes in these resources known to have occurred as a result of Glen Canyon Dam. Some impacts are direct, while others are indirect. Predicted influences of alternatives on traditional cultural properties and resources are based on information provided by ethnographic research and knowledge shared by Indian Tribes known to have contemporary and ancestral involvement with Grand Canyon.

Evaluation of isolated occurrences along the river corridor is ongoing by individual tribes and, if they are determined to be traditional cultural properties, their potential for impacts will be assessed. Anticipated impacts to certain other cultural resources are linked to impacts on riparian vegetation. A summary of impacts on cultural resources resulting from all alternatives is shown in table IV-13. Impacts on cultural resources are irretrievable and generally regional or national in scope.

Table IV-13.—Summary of anticipated impacts on CULTURAL RESOURCES by alternative

CULTURAL RESOURCES	No Action	Maximum Powerplant Capacity	High Fluctuating Flow	Moderate Fluctuating Flow	Modified Low Fluctuating Flow	Interim Low Fluctuating Flow	Existing Monthly Volume Steady Flow	Seasonally Adjusted Steady Flow	Year-Round Steady Flow
Archeological sites	Major (336)	Major (336)	Potential to become major (263)	Moderate (less than 157)	Moderate (less than 157)	Moderate (less than 157)	Moderate (less than 157)	Moderate (less than 157)	Moderate (less than 157)
Traditional cultural properties	Major	Same as no action	Potential to become major	Moderate	Moderate	Moderate	Moderate	Moderate	Moderate
Traditional cultural resources	Major	Same as no action	Same as no action	Increased protection	Increased protection	Increased protection	Increased protection	Increased protection	Increased protection

Note: Number of sites potentially impacted are in parentheses.

Moderate: Readily apparent impacts attributable to current operations; determination of "no adverse effect" or "adverse effect" within 36 CFR Part 800 likely.

Potential to become major: Potentially severe adverse impact from direct or indirect effects related to operations; determination of "no adverse effect" or "adverse effect" within 36 CFR Part 800 likely.

Major: Severe adverse impacts from direct or indirect effects related to operations as defined by 36CFR Part 800; determination of "adverse effect" with likely mitigation involving complete data recovery.

With the closure of Glen Canyon Dam in 1963, the pattern of deposition, erosion, and flooding on the Colorado River through Glen and Grand Canyons was changed forever. As a result, general loss of river-deposited terraces has occurred. Archeological sites and traditional cultural properties once protected by sandbars and terraces have become increasingly exposed to erosion by the river and rainfall-induced terrace erosion (see figure III-22).

The postdam river cannot rebuild high terraces, resulting in more site erosion than occurred during the predam environment (see discussion of high terraces in chapter III, SEDIMENT). The 1983-86 floodflows were known to cause direct erosion of terraces. Extreme rainfall conditions during 1978-85 led to accelerated erosion of archeological sites and traditional cultural properties. Because the dam traps sediment and reduces floods, little or no sediment is deposited at the mouths of small ephemeral tributary streams, which makes the situation worse. Only low elevation sediment deposits can be replenished in the postdam environment. Large sediment-laden floods may rebuild the bases of high terraces at most locations but erode terraces at other locations.

The initial impacts to archeological sites and traditional cultural properties began with the construction of Glen Canyon Dam and the resulting change in the amount and distribution of sediment. These sites depend on the terraces that have formed along the river corridor. Without a mechanism for sediment augmentation and redeposition to predam terrace levels, all alternative operations would impact cultural resources. None of the action alternatives considered in this EIS could alter the basic change in postdam sediment input to the system; thus, it is expected that dam-related impacts to archeological sites would continue regardless of alternative flow patterns. These impacts are permanent; the damage irretrievable. However, the rate at which impacts would occur could be affected by alternative operations, principally through flood frequency reduction measures.

Many of the traditional cultural resources (especially riparian plant and animal species) also depend on sandbars and terraces along the river. The alternatives that allow for maximum growth and protection of the riparian habitat also would favor protection of these traditional resources.

Postdam changes in the riparian ecosystem within Grand Canyon have favored growth of NHWZ vegetation, while OHWZ vegetation is thought to be declining (chapter III, VEGETATION). The net effect of these changes in riparian vegetation is still in a dynamic state; however, some of the traditional resources (willows, giant reeds, yellow warblers, yellow-throats, and other plants and riparian birds) have clearly increased since construction of the dam. Although none of the action alternatives would influence OHWZ vegetation, the extent of the NHWZ—and thus the abundance of some traditional resources—would be affected by alternative discharge patterns.

It is important to note that the alternatives that restrict maximum flows to less than powerplant capacity (33,200 cfs) would allow an increase in NHWZ vegetation during low water years. During moderate and high water years, water releases could increase to a maximum of 33,200 cfs, thus limiting the area of sediment deposits available for vegetation growth.

One well-known traditional cultural property located within the river corridor, the Salt mines and associated sediment deposits, would be better protected by alternatives that allow sediment accumulation on the sandbar at the base of the mines.

Generally, alternatives that have the capability to maintain the sediment balance and allow for sediment distribution along the river corridor would enhance long-term preservation of cultural resources. Although sediment transport is variable and depends on flow regimen, alternatives that would most likely produce a net positive sand balance in the system—while maintaining a high base level of sediment deposition—would be most favorable. The alternatives listed below would allow for a net positive sediment balance in the system and the possibility of sediment redeposition in areas that would protect cultural resources:

- Moderate, Modified Low, and Interim Low Fluctuating Flow Alternatives
- All steady flow alternatives

Sediment deposition is a critical factor in preserving terraces and related deposits that contain cultural resources. This is particularly true in the areas between Glen Canyon Dam and the LCR, where predam terraces are often in direct contact with the river. Although impacts to some sites would still occur due to the existence of the dam, it is likely that the rate of impact would be less than under no action.

Of the elements common to all restricted fluctuating flow and steady flow alternatives, the most important for cultural resource protection is flood frequency reduction. The flood releases during 1983-86 caused direct erosion of approximately 33 archeological sites and scoured or buried a large portion of the riparian vegetation in the NHWZ. Another uncontrolled flood of that magnitude and duration (4 plus years) could severely damage or destroy certain archeological sites—principally in Glen and Marble Canyons— and temporarily destroy riparian vegetation. Adopting flood frequency reduction measures would reduce the risk of uncontrolled flooding, thereby helping to preserve the river's physical cultural history.

Reduced flood frequency is included in all of the alternatives except no action and maximum powerplant capacity. It is assumed that with flood control, flows greater than 45,000 cfs would not occur more often than once in 100 years on average, except for beach/habitat-building flows.

The habitat maintenance and beach/habitat-building flows described in chapter II might benefit some of the cultural resources in the system. Adding sediment at the mouths of tributaries and creating sandbars at slightly higher elevations is a systemwide approach to rebuilding and slowing the erosion of the high terraces upon which the sites depend. Although more research is needed on the success of these flows, creation of stable sandbars—even at lower levels—could result in a more stable situation for predam terraces.

The concept of adaptive management has implications for cultural resources. National Historic Preservation Act requirements recommend a long-term monitoring program (through a programmatic agreement and historic preservation plan) to assess changing conditions of cultural resources. Long-term monitoring is now required under the Grand Canyon Protection Act of 1992. These assessments of site integrity and stability offer mechanisms for remedial actions which include site-specific mitigation along with management alternatives which could affect the entire system. The actions described in the programmatic agreement and accompanying monitoring plans are common to all alternatives (attachment 5).

Unrestricted Fluctuating Flows

No Action Alternative

Archeological Sites. Under no action conditions, continued degradation and eventual loss of significant prehistoric and historic archeological sites would occur. It should be noted that all archeological resources are nonrenewable, and damage to them is both irretrievable and irreversible. Impacts to these sites are categorized as follows:

- Direct impacts = 33 sites
- Indirect impacts = 124 sites
- Potential impacts = 179 sites

The potential for degradation of all 336 archeological sites would continue due to the loss of sediment in the system, arroyo-cutting through predam river-deposited terraces, and the risk of uncontrolled flooding. Sediment erosion and arroyo-cutting are linked to archeological site erosion. Impacts from the dam and its operations have occurred since 1963, with direct and indirect damage documented for 157 sites. Continuation of dam operations under the No Action Alternative could lead to the eventual loss of all 336 sites identified within the river corridor.

Postdam operations have had deteriorating effects on a National Register property—the Charles H. Spencer paddle wheel steamboat—due to exposure. The fluctuating flows cause constant

wetting and drying of the steamboat that has led to its deterioration. Low flows have allowed additional damage to the steamboat by visitors who use parts of the steamboat (the boiler) for recreational purposes (fishing).

The 1983-86 clear-water floods were detrimental to some archeological sites. The risk of flooding remains unchanged under this alternative, and all 336 sites have the potential to be damaged or destroyed. Site-specific mitigation is possible for some sites within the river corridor. Specifics of mitigation are discussed in the documentation found in attachment 5.

Native American Traditional Cultural Properties. The river corridor has been used traditionally over hundreds or thousands of years by the native peoples of the region. The Colorado River, its tributaries, the canyons through which it flows, the canyon rims, and the mountains and plateaus that surround them form a sacred landscape that is culturally significant to the Indian Tribes with ties to Grand Canyon. Within this landscape are specific places, ranging from archeological sites to mineral collection areas, considered important for a variety of reasons by each tribe. The locations of these traditional cultural properties are sometimes closely held secrets, and it is often with reluctance that tribes reveal specific sites.

In addition to archeological sites, a number of traditional cultural properties have been identified for this EIS. However, there are additional areas whose locations have not been revealed because of their sensitive nature. In addition to the specific sacred sites or locations, other natural resources of significance are found in the Colorado River corridor. Although these resources may be linked to specific locations, some are place-independent or encompass numerous locations. They also may have spiritual meanings. Most natural resources are considered sacred by Indian Tribes, and some resources are vital for the continuation of traditional cultural practices.

In general, no action conditions have fostered the growth (over predam conditions) of many culturally important riparian plants and animals as well as many species of birds of prey. This growth is primarily due to the lack of annual scouring floods and the increase in the NHWZ vegetative community. Under no action, however, the 1983-86 floods resulted in removal of approximately 40 percent of NHWZ vegetation that had established since closure of the dam (see VEGETATION in this chapter).

Havasupai.—Many traditional cultural properties are associated with the Havasupai Tribe. Locations that contain archeological remains have been discussed above. In addition to these places, traditional cultural properties and resources also have been identified. Under the No Action Alternative, degradation would continue to the archeological sites identified as ancestral for the Havasupai. In addition, degradation of the entire ecosystem would be allowed to continue, seriously impacting Havasupai uses of the area.

Hopi.—The entire Grand Canyon and its immediate surroundings are of universal importance to the Hopi people. Specific places and concepts linked to Grand Canyon are referenced in daily prayers and play a profound role in Hopi ceremonial activities. The very presence of Glen Canyon Dam and its effect on the environment have a detrimental influence on Hopi lifeways. It is Hopi belief that if the natural and cultural elements of the canyon are being damaged by dam operations, daily prayers also are damaged and less effective. Hopis believe that natural erosion is an integral process in the Grand Canyon environment, but this is distinguished from the erosion caused by dam operations. Hopis believe that Glen Canyon Dam should be operated to minimize humanmade erosion.

Within the canyon, both natural and cultural features are considered important. All springs are considered sacred to the Hopi people. Also sacred are the Hopi Salt Mines and the sand at its base. All biological resources are considered important, especially birds with yellow feathers, endangered and candidate species, aquatic organisms, and vegetation found in marsh and riparian habitats—especially reeds, willows, and cattails.

Under the No Action Alternative, continued degradation of the canyon's resources of Hopi concern would occur. Although considered a rare event, the situation that resulted in the floods of 1983-86 would be allowed to continue. Damage to archeological sites would continue, as previously discussed. Riparian habitat for the yellow birds would decline in quality and quantity. Ecological stability would not occur. Marsh habitat for reeds and cattails would continue to degrade. Although during normal operations the immediate area around the Hopi Salt Mines would not be affected, the sand at the base eventually would be lost.

Some endangered species may be impacted by no action. For example, opportunities for humpback chub to recover from jeopardy would not occur, and existing chub populations may decline further; wintering bald eagles at Nankoweap Creek may decline due to lack of food resources (inability for trout to access tributaries); willow flycatcher populations may continue to decline due to lack of habitat.

The Hopi people believe that during their migration their ancestors left behind archeological sites, potsherds, rock art, and other archeological materials to serve as markers that the Hopi people had fulfilled their pact with *Ma' saw*. Thus, the archeological record serves to validate the cultural claim of the Hopi people to the landscape. The erosion of archeological sites in Grand Canyon would diminish the cultural ability of the Hopi people to interpret their past as evidenced by these markers. Under the No Action Alternative, the erosion that would damage archeological sites and sacred ancestral graves remains a threat. The No Action Alternative would be more damaging to resources of Hopi concern than any other alternative except the Maximum Powerplant Capacity Alternative.

Hualapai.—Many traditional cultural properties are associated with the Hualapai Tribe. Those locations that contain archeological remains have been discussed previously. Traditional cultural properties not associated with archeological remains also have been identified and are discussed below.

Resources found in the natural environment are considered traditional cultural properties by the Hualapai people. The deserts, plateaus, mountains, and valleys are considered important, as well as the botanical resources and wildlife. Plants have uses both for horticultural and medicinal purposes. Specific locations within the canyon have significance as places for religious or ceremonial activities.

Specific plants important to the Hualapai people include cattails, willows, arrowweed, mesquite, catclaw, agave, and yucca. Bighorn sheep, deer, elk, and a variety of other mammals are resources traditionally used by the Hualapai. Numerous side canyon locations, along with mineral collection areas and springs, are sacred places to the Hualapai. Springs, such as Honga, and collection areas for minerals, such as hematite, also are sacred places.

Under the No Action Alternative, degradation of the river corridor would continue and result in the continued loss of archeological places identified as ancestral to the Hualapai, along with the continued loss of resources considered traditional cultural properties. All resources— natural, cultural, and spiritual—would be impacted by this alternative.

Navajo.—Navajo residents of Grand Canyon area have identified many separate localities that represent traditional cultural properties. In addition to archeological sites and the larger landscape of which they are a part, more specific places of traditional significance also have been identified. Twelve such places are within the area of potential impact, and many more have been identified immediately outside the impact area. These places include various kinds of trails or routes into the canyon, the salt mines, prayer offering locations, river crossings, places associated with stories of holy beings or historically significant figures, plants used for medicinal and subsistence purposes, minerals used for secular or sacred purposes, winter camps, cornfields, livestock grazing areas, places where people hid from enemies, areas where people

lived during drought years, and places in side canyons where water may be collected.

Specific plants and animals in and around Grand Canyon also are important to the Navajo people. Plant life of importance includes beargrass, agave, mormon tea, mullen, cholla and prickly pear cactus, snakeweed, datura, filaree, four o'clocks, dogweed, narrow leaf, and banana yucca. Important wildlife (and habitat) include bighorn sheep, deer, turkey, coyote, beaver, fox, and mountain lion. Birds such as red-tailed hawks, owls, eagles, and falcons also are considered important to the Navajo people.

The existence of cultural resources, including plants and wildlife in the Colorado River corridor, depends on the beaches and terraces that support them. These resources are components of a dynamic ecosystem that erodes and rebuilds as part of a natural process. Cultural resources are exposed, buried, and even eroded away as part of this process. Their natural erosion and disappearance are not considered negative impacts by the Navajo Nation. Human-induced changes that result in the loss of resources are not viewed as part of this natural process, however. The Navajo Nation believes that the negative impacts of human interference with natural processes must be controlled. While the No Action Alternative has only a minimal direct impact on cultural resources important to the Navajo Nation, the lack of flood control makes this alternative potentially more damaging than those alternatives with flood protection.

Southern Paiute.—Hundreds of archeological sites, several traditional cultural properties, and numerous other areas of cultural significance to the Southern Paiute are located within the Colorado River corridor. Some traditional sites have already been lost due to erosion. Other sites are near the water, and under alternatives that allow unrestricted fluctuating flows these sites would be destroyed. Southern Paiute people believe that their ancestors left things in the river corridor for a purpose. They believe that those things will return to the earth naturally, but impacts on them resulting from dam operations should be stopped. Southern Paiutes differentiate between impacts that are due to natural causes and those that are the result of human activities.

Sixty-eight species of plants found within the canyon were used traditionally and are currently used for food, medicine, ceremony, construction, and other purposes. Younger generations continue to be instructed about their traditional uses. The Southern Paiutes support alternatives that will minimize flooding, erosion, and removal of vegetation. Southern Paiute people believe that under the unrestricted fluctuating flow alternatives many plants would continue to be negatively affected.

Southern Paiutes also are concerned with the effects of water release policies on tourist behavior in the Colorado River corridor. As the water from Glen Canyon Dam erodes more and more beaches, tourists are forced to camp at fewer and fewer places. When tourists camp, they walk around and pick up Native American artifacts and trample, clear, and pick vegetation. Under the No Action Alternative, the beaches available to tourists would continue to disappear, and impacts to cultural resources at the remaining beaches would grow worse. The Southern Paiutes support alternatives that reduce erosion to beaches and tourist camping spots and recommend that problems caused by tourists be addressed.

Zuni.—The Zuni Tribe has many ties to the canyon, and many ancestral archeological sites—as well as other locations and resources of traditional and cultural importance—are known to be located along the Colorado River and the LCR. Under the No Action Alternative, serious degradation of ancestral archeological sites, traditional cultural properties, and other culturally important resources would occur. The Zuni Tribe is in the process of identifying cultural resources of importance to the tribe within the study area. When these studies are completed, the Zuni Tribe will be able to more fully assess impacts to the resources and traditional and cultural values.

Maximum Powerplant Capacity Alternative

Under this alternative, degradation of **archeological sites** and **traditional cultural properties and resources** would be the same or worse than under no action. Loss of sediment and channel margin deposits would continue. More frequent high flows of up to 33,200 cfs would accelerate the loss of sediment from the system, hastening the loss of cultural resources. Arroyo-cutting through high terraces, which is linked to archeological site erosion, would continue.

Impacts to all 336 archeological sites identified within the river corridor would be likely to occur. Impacts to traditional cultural properties of all tribes also would continue under this alternative (table IV-13). For example, impacts to the Hopi Salt Mines would continue due to the lack of flood frequency reduction measures. With increased high flows and wider fluctuations, it is possible that the sand at the base of the mines would be eroded away—a serious impact to the Hopi people. Similar impacts would occur to other resources identified as traditional cultural properties for all the tribes. Impacts on traditional cultural resources follow the patterns discussed in those sections of this document (see FISH, VEGETATION, WILDLIFE AND HABITAT, and ENDANGERED AND OTHER SPECIAL STATUS SPECIES in this chapter).

With the increased range of flows under this alternative and no reduction in flood frequency, there would be a high probability of net loss of sediment in the system. This loss would likely result in damage to traditional cultural properties and resources and would create conditions similar or more adverse than those under the No Action Alternative.

Restricted Fluctuating Flows

Degradation of **archeological sites** and **traditional cultural properties and resources** would decrease from no action primarily due to flood frequency reduction measures. The probability of net loss of sediment would be less than under the No Action or Maximum Powerplant Capacity Alternatives. Arroyo-cutting of high terraces, which is linked to archeological site erosion, would continue. Flood control measures included in all restricted fluctuating and steady flow alternatives would provide increased protection of these resources.

Physical cultural resources within the river corridor are linked to sediment. Flows that cause a net decrease in stored sediment also will hasten deterioration of the cultural resources dependent on it. Since Glen Canyon Dam blocks the downstream passage of sediment, typical maximum flows less than 20,000 to 22,000 cfs appear to provide the best opportunity for a net positive balance of sediment in the system. Minimum flows of 8,000 cfs or more would provide the best protection for the Charles H. Spencer steamboat located upstream from Lees Ferry.

Site-specific mitigation would be required for all sites considered to be directly, indirectly, or potentially impacted by these alternatives. Specifics of mitigation actions are included in the section 106 compliance, found in attachment 5.

Existing impacts to traditional cultural properties would be reduced under the restricted fluctuating flow alternatives because of the flood frequency reduction measures added to these alternatives. These are measures which would lengthen the time between scouring floods (from an average 1 in 40 years to 1 in 100 years), resulting in increased growth and stability of NHWZ riparian habitat.

High Fluctuating Flow Alternative

Under this alternative, degradation of **archeological sites** would be less than under no action because of the flood frequency reduction measures discussed above. However, high fluctuating flows could continue to cause net loss of sediment, similar to the No Action and Maximum Powerplant Capacity Alternatives. Maximum hourly flows would be greater than 21,000 cfs 62 percent of the time and greater than 25,000 cfs 47 percent of the time. The relatively high frequency of these flows may not allow

sediment to accumulate in the river channel. Infrequent beach/habitat-building flows between 41,500 and 45,000 cfs would help maintain sandbars, which protect high terraces and archeological sites. Arroyo-cutting of high terraces, which is linked to archeological site erosion, would continue. Because of the reduced risk of flooding, impacts are likely to occur at 263 sites identified as having direct, indirect, or potential impacts. Sites not located on river sediment (73) would not be impacted.

Impacts to **traditional cultural properties** would be less than under no action due to flood frequency reduction measures. Traditional cultural resources would remain at a level similar to no action.

Moderate Fluctuating Flow Alternative

Degradation of **archeological sites** would continue under this alternative but would be lessened due to reduced probability of net sediment loss and the adoption of flood control measures. Although impacts on these resources would occur, fewer sites would be potentially impacted under this alternative as compared to no action. Maximum hourly flows would be greater than 21,000 cfs 18 percent of the time and greater than 25,000 cfs 6 percent of the time. This would likely allow sediment to accumulate in the river during most years.

Habitat maintenance and beach/habitat-building flows would help maintain sandbars, which protect high terraces and archeological sites. Impacts on those sites (33) that have been directly impacted by postdam operations would continue; however, the likelihood of additional effects on directly and indirectly impacted sites (124) would lessen. Effects on potentially damaged sites (106) that lie within predam river deposits would continue, although the risk is less than under no action.

Traditional cultural properties within the river corridor would continue to be impacted under this alternative, although impacts would be less than under no action. However, with lower maximum releases, fewer impacts would occur to resources valued by the various Indian Tribes. Those biological (riparian habitat, wildlife) and mineral resources that have been identified as important **traditional cultural resources** would be protected or enhanced to a greater extent under the controlled flows of this alternative than under no action.

Modified Low Fluctuating Flow Alternative

Under this alternative, degradation of **archeological sites** would continue but would be lessened compared to no action due to reduced probability of net sediment loss and reduced flood frequency. Maximum hourly flows would be greater than 21,000 cfs 4 percent of the time and greater than 25,000 cfs 2 percent of the time. This would likely allow sediment to accumulate in the river during most years. Habitat maintenance and beach/habitat-building flows would help maintain sandbars, which protect high terraces and archeological sites. Impacts on those sites directly impacted by postdam operations would continue; however, the rate of additional impacts on those directly and indirectly impacted sites would lessen. Effects on potentially impacted sites that lie within predam river deposits would continue.

Traditional cultural properties within the river corridor would continue to be impacted under this alternative, although impacts would be less than under no action. However, with lower maximum releases, fewer impacts would occur to resources valued by the various Indian Tribes. Those biological (riparian habitat, wildlife) and mineral resources that have been identified as important **traditional cultural resources** would be protected or enhanced to a greater extent under the controlled flows of this alternative than under no action.

Interim Low Fluctuating Flow Alternative

Under this alternative, degradation of **archeological sites** would continue but would be lessened compared to no action due to reduced probability of net sediment loss and reduced flood frequency. Maximum hourly flows would be

greater than 21,000 cfs 4 percent of the time and greater than 25,000 cfs 2 percent of the time. This would likely allow sediment to accumulate in the river during most years. Beach/habitat-building flows between 30,000 and 45,000 cfs would help maintain sandbars, which protect high terraces and archeological sites. Impacts on those sites directly impacted by postdam operations would continue; however, the likelihood of additional impacts to those directly and indirectly impacted sites would lessen. Effects on potentially impacted sites that lie within predam river deposits would continue.

Traditional cultural properties within the river corridor would continue to be impacted under this alternative, although impacts would be less than under no action. However, with lower maximum releases, fewer impacts would occur to resources valued by the various Indian Tribes. Those biological (riparian habitat, wildlife) and mineral resources that have been identified as important **traditional cultural resources** would be protected or enhanced to a greater extent under the controlled flows of this alternative than under no action.

Steady Flows

Impacts on cultural resources would vary under the steady flow alternatives. Degradation of **archeological sites** and **traditional cultural properties** would decrease from no action primarily due to flood frequency reduction measures. The probability of net loss of sediment would be less than under the No Action or Maximum Powerplant Capacity Alternatives. Arroyo-cutting of high terraces, which is linked to archeological site erosion, would continue. Flood control measures would provide a potential measure of increased protection to these resources.

Physical cultural resources within the river corridor are linked to the sediment resource. Flows that accelerate sediment erosion also would hasten the deterioration of cultural resources. Flows less than 20,000 to 22,000 cfs appear to provide the highest probabilities for a positive net sand balance in the system. Minimum flows greater than 8,000 cfs would provide the best protection for the Charles H. Spencer steamboat, along with providing a relatively stable sediment base level.

Those biological (riparian habitat, wildlife) and mineral **traditional cultural resources** that have been identified as important to Indian Tribes would be protected to a greater extent under the steady flow alternatives than under no action.

Site-specific mitigation would be required for all sites considered directly, indirectly, or potentially impacted by these alternatives. Specifics of mitigation actions are included in section 106 compliance, found in attachment 5.

Existing Monthly Volume Steady Flow Alternative

Degradation of **archeological sites** would continue under this alternative but would be less than under no action due to the higher probabilities of a positive sand balance in the system. Flows would be expected to exceed 20,000 cfs 7 to 17 percent of the time. This would likely allow sediment to accumulate in the river during most years. Beach/habitat-building flows between 26,300 and 45,000 cfs would help maintain sandbars, which protect high terraces and archeological sites. Effects on those sites that have been directly impacted by postdam operations would continue; however, the likelihood of additional impacts on those sites and indirectly impacted sites would lessen. Effects on potentially impacted sites that lie within predam river deposits would continue.

Impacts on **traditional cultural properties** under this alternative generally would be less than under no action because sediment loss would be slowed. Similarly, **traditional cultural resources** would tend to be enhanced by the greater security of the riparian zone due to reduced flood frequency, positive sediment balance, and potentially greater area of riparian habitat.

Seasonally Adjusted Steady Flow Alternative

Under this alternative, degradation of **archeological sites** would continue but would be less than under no action due to the higher probabilities of a positive sand balance in the system. Effects on those sites which have been directly impacted by postdam operations would continue; however, the likelihood of additional impacts on those sites and indirectly impacted sites would lessen. Effects on potentially impacted sites that lie within predam river deposits would continue. Flows would be expected to exceed 20,000 cfs 5 to 27 percent of the time. This would likely allow sediment to accumulate in the river during most years. Habitat maintenance and beach/habitat-building flows would help maintain sandbars, which protect high terraces and archeological sites.

Impacts on **traditional cultural properties and resources** would be the same as those described for the Existing Monthly Volume Steady Flow Alternative.

Year-Round Steady Flow Alternative

Degradation of **archeological sites** would continue under year-round steady flows but would be less than under no action due to the higher probabilities of net positive sand balance in the system. Effects on those sites directly impacted by postdam operations would continue; however, the likelihood of additional impacts on those sites and indirectly impacted sites would lessen. Effects on potentially impacted sites that lie within predam river deposits would continue. Flows would be expected to exceed 20,000 cfs 8 to 12 percent of the time, allowing sediment to accumulate in the river during most years.

Beach/habitat-building flows between 21,400 and 45,000 cfs would help maintain sandbars, which protect high terraces and archeological sites. The probability of a net positive sand balance would be very high. Although sediment deposition would not be substantial enough to increase the stability of the sediment deposits, erosion of terraces in direct contact with the river would be reduced.

Impacts on **traditional cultural properties and resources** would be the same as those described for the Existing Monthly Volume Steady Flow Alternative.

AIR QUALITY

Issue:

How do dam operations affect other electrical production in the area, including those methods that have impacts on AIR QUALITY?

Indicators:

Sulfates in **Grand Canyon air**
Tons of sulfur dioxide (SO_2) and nitrogen oxides (NO_x) in **regional air**

Impacts on air quality in the immediate Grand Canyon vicinity and across the region served with Salt Lake City Area Integrated Projects power were evaluated for each alternative. Although hydroelectric power production at Glen Canyon Dam has no direct influence on air quality, a change in its operations would affect the electrical power system of which it is a part. Glen Canyon Dam historically has been used to produce peaking power. If it were used as a baseload or base-assist facility instead, another source of peaking power would be required to generate the amount of peaking power that could not be compensated for through conservation or renewable energy technologies. If the alternative source of power used fossil fuel, there would be a net change in system emissions, either in the region or somewhere in the Salt Lake City Area Integrated Projects marketing area. Fossil fuels contain hydrocarbons, whose combustion can result in emissions of such atmospheric pollutants as sulfur dioxide and nitrogen oxides.

Natural gas combustion turbines are a common type of facility used to produce peaking power. Like hydroelectric generators, gas combustion turbines can be used to follow load during peak periods of demand. Natural gas is a hydrocarbon

fuel, but is relatively clean compared to coal. Although it might be necessary to use gas turbines to replace peaking power if dam operations are changed, it is also likely that Glen Canyon Powerplant would be used to replace power production at baseload or base-assist facilities, many of which burn coal. It is also possible that a change in operations could influence the schedule for adding new baseload facilities to the power system (see HYDROPOWER in this chapter). Emissions from coal combustion usually have components of SO_2 and NO_x in greater amounts than emissions from natural gas.

Analysis Methods

This EIS considered SO_2 and NO_x emissions and factors such as the Clean Air Act provisions mandating a national ceiling on such emissions. Information on other substances—such as carbon monoxide and particulates—was not available for this EIS. However, numbers for SO_2 and NO_x can be considered representative of changes in carbon monoxide and particulate concentrations.

Impacts to regional air quality were evaluated as part of the power systems analysis for the draft EIS. This analysis showed less than a 1-percent change in emissions under any alternative. However, it was later found that the analysis did not correctly account for the reduction in emissions at other locations within the region. The analysis procedure was corrected, and the preferred alternative was reanalyzed for this final EIS.

The analysis does not specify the location and concentration of atmospheric pollutants. Emissions could have an influence on the air quality in Grand Canyon and the other national parks on the Colorado Plateau, all of which are class I areas (chapter III, AIR QUALITY). However, the source of emissions would not necessarily be in the immediate vicinity; it could be elsewhere in the load control area. If there were not enough peaking power capacity within the region and it became necessary to construct a new facility, it would be necessary to conduct a new source review. However, in this analysis it is not as important to know the source as it is to understand the relative tradeoffs of different alternatives and their influence, in terms of emissions and their relative influence on air quality.

The first 5 years of operation under each alternative and how that operation would influence air quality are defined as short-term impacts. Since modeling results did not provide emissions estimates for a 5-year period, this analysis looks at what short-term system expansion might be needed and how that expansion would influence, in qualified terms, system emissions.

For the long-term period of analysis, emissions representing a 50-year period and across the regional power grid area are evaluated. This emissions analysis includes assumptions for power system expansion plans. Emissions would vary by alternative because each would require a different power system expansion plan. The impacts are speculative in that changes over the 50-year period are possible in power generation technology, demand for power, public attitudes, and political and economic climates.

Summary of Impacts: Air Quality

The geographic area of potential impacts would be the same as for hydropower—the Salt Lake City Area Integrated Projects service area, which includes all or part of Wyoming, Utah, Colorado, Arizona, Nevada, and New Mexico.

Glen Canyon Dam is in the same power system as the Navajo Generation Station, which was identified as a source of **Grand Canyon air quality** problems and is scheduled to be modified to reduce emissions, beginning in 1995. Navajo Generating Station is independent of Glen Canyon Dam operations, and its modifications will be made regardless of which EIS alternative is implemented. Grand Canyon air quality would likely improve due to the modifications at Navajo Generating Station no matter which alternative is selected.

Table IV-14 presents impacts on air quality that would likely result from each alternative. The

Table IV-14.—Summary of anticipated impacts on AIR QUALITY during the 50-year period of analysis by alternative

AIR QUALITY	No Action	Maximum Powerplant Capacity	High Fluctuating Flow	Moderate Fluctuating Flow	Modified Low Fluctuating Flow	Interim Low Fluctuating Flow	Existing Monthly Volume Steady Flow	Seasonally Adjusted Steady Flow	Year-Round Steady Flow
Grand Canyon air quality Sulfates resulting from SO_2 emissions at Navajo Generating Station	Reduced to EPA-mandated levels by 1999	Same as no action	Same as no action	Same as no action	Same as no action	Same as no action	Same as no action	Same as no action	Same as no action
Regional air quality[1] SO_2 total emissions (thousand tons)	1,960	Same as no action	Slight reduction	Slight reduction	Slight reduction	Slight reduction	Slight reduction	Slight reduction	Slight reduction
NO_x total emissions (thousand tons)	1,954	Same as no action	Slight reduction	Slight reduction	Slight reduction	Slight reduction	Slight reduction	Slight reduction	Slight reduction

[1] Under all alternatives, changes in SO_2 and NO_x emissions would be less than plus or minus 1 percent compared to no action.

amount of peaking power that would need to be replaced varies under each alternative. The net effect on **regional air quality** under all alternatives would be a slight reduction in emissions.

Unrestricted Fluctuating Flows

No Action Alternative

Glen Canyon Powerplant is used as a peaking power facility, but it is part of a regional power system that is made up of both hydropower and fossil fuel plants. Power production at the dam varies annually based on the volume of water available to pass through the turbines. It is anticipated that demand for power from the system will increase, but most short-term increases in demand can be absorbed by greater energy efficiency. It is also anticipated that, by as early as 1995, gas combustion turbines will be added to the power system to replace older and inefficient facilities. Since natural gas is a cleaner fuel than coal, these additions probably will reduce system emissions over the short term.

In the long term, the need for additional baseload coal-fired capacity is anticipated. The emissions of the power system for the entire period would be approximately 2 million tons of SO_2 and 2 million tons of NO_x.

Maximum Powerplant Capacity Alternative

Power production under the Maximum Powerplant Capacity Alternative would be essentially the same as that under the No Action Alternative.

Restricted Fluctuating and Steady Flow Alternatives

The restricted fluctuating and steady flow alternatives would reduce the amount of electrical energy produced during the day and correspondingly increase the amount of energy produced at night. This would mean that as demand for electrical energy increases, additional powerplants would be needed sooner than under no action. New powerplants would produce less emissions than existing plants because of today's more restrictive emissions standards and because some of these new powerplants would burn natural gas.

Although total emissions from all new and existing powerplants may increase during the day, there would be an even greater reduction of emissions at night because Glen Canyon Powerplant and additional new, more efficient powerplants would be producing more power at night. Therefore, the net effect on **regional air quality** under all restricted fluctuating and steady flow alternatives would be a slight reduction in emissions.

Additional power modeling studies completed since the draft EIS for the preferred alternative support this conclusion. The analysis predicted that total emissions of SO_2 would be reduced by 100,000 tons, and emissions of NO_x would be reduced by nearly 80,000 tons over a 20-year period relative to the No Action Alternative.

RECREATION

Issue:

How do dam operations affect RECREATION in the study area?

Indicators:

Fishing trip attributes, safety, and access
Day rafting trip attributes and access
White-water boating trip attributes, camping beaches, safety, and wilderness values
Lake activities and facilities
Net **economic value** of recreation

Discharge from Glen Canyon Dam affects recreation through its influence on flow-sensitive attributes or through changes in the recreation environment. Impacts on recreation would range from regional to international in scope.

Analysis Methods

Recreation would be impacted immediately by changing discharge, and impacts would occur over both the short and long term. Water years 1989, 1987, and 1984 are used for analyzing impacts under low, medium, and high annual water release conditions. For fluctuating flow alternatives, the magnitude of impacts associated with daily fluctuations for low, moderate, and high release years are compared using certain representative days in those years (figure II-7). Typical conditions, rather than exceptional ones, are evaluated under each alternative. Impacts may be similar for most alternatives during high water years, while quite different during low and moderate water years.

Impacts on the recreation environment, the resource upon which the activity is focused or dependent, are long term (20 to 50 years). Analyses of impacts on resources upon which recreation depends are discussed elsewhere in this chapter (primarily SEDIMENT, FISH, and VEGETATION) and will be only referenced in this section.

Summary of Impacts: Recreation

The impacts of the alternatives on recreation activities are summarized in table IV-15. Numerical values are listed where possible; otherwise, qualitative assessments are made. Impact assessments for many activities are based on rankings of alternative operational scenarios in a study of visitor preferences by Bishop et al. (1987). Each alternative was ranked as more or less favorable for recreation overall and for each indicator activity. As discussed in chapter III, indicator activities are fishing, day rafting, white-water boating, and lake facilities and activities.

Effects of habitat maintenance flows are discussed under the three alternatives that include them.

Based on preferences determined by the Bishop et al., study, net economic values also were estimated for each alternative. Net economic benefits are discussed under "Economics of Recreational Use" at the end of this section.

Fishing

Fishing trip quality for most anglers in the Glen Canyon reach is highest during moderate, steady discharges because they believe such discharges improve several attributes of fishing trips.

Anglers using the Glen Canyon trout fishery place a high value on catching large fish (chapter III, RECREATION). It is believed that under the fluctuating flow alternatives with a wide range of daily fluctuations, trout would be less likely to reproduce and survive until they reach trophy size. Under the Moderate, Modified Low, and Interim Low Fluctuating Flow Alternatives, the potential for catching large fish would increase, and, therefore, fishing trip quality also would have the potential to increase. The steady flow alternatives are believed to have the greatest potential for benefiting aquatic productivity, which could result in trophy-size fish.

Rapid stage change puts wading anglers in Glen Canyon at risk of inundation. If their waders are filled with water, it becomes difficult for them to wade or swim toward shore. In the alternatives without ramp rate restrictions, stage can increase within 20 minutes by 0.62 foot at Lees Ferry and by 0.88 foot at the dam (the latter is more representative of the reach). This risk would be reduced under the alternatives with ramp rate restrictions and would be eliminated in the steady flow alternatives, as shown in table IV-16. During high water volume years, fluctuations would be at a minimum under all alternatives. High water velocity may present hazards to wading anglers, but they also would be able to assess risk before putting themselves in a hazardous position.

There are 18 camping beach sites potentially available in Glen Canyon; only 6 of these are formally designated campsites. Six others are available only at discharges of less than 15,000 cfs. These sites would be available in the Moderate, Modified Low, and Interim Low Fluctuating Flow Alternatives during winter months of low discharge years.

Downstream in the Grand Canyon wild fishery, angler safety is not believed to be a major issue,

Table IV-15.—Summary of anticipated impacts on RECREATION by alternative

RECREATION	No Action	Maximum Powerplant Capacity	High Fluctuating Flow	Moderate Fluctuating Flow	Modified Low Fluctuating Flow	Interim Low Fluctuating Flow	Existing Monthly Volume Steady Flow	Seasonally Adjusted Steady Flow	Year-Round Steady Flow
Fishing									
Trip quality (fishing success)	Influenced by daily fluctuations	Same as no action	Same as no action	Minor increase	Moderate increase	Moderate increase	Potential to become major increase	Moderate increase	Major increase
Glen Canyon blue ribbon trout fishery quality	Influenced by low flows and fluctuations	Negligible decrease	Negligible increase	Minor increase	Minor increase	Minor increase	Minor increase	Minor increase	Minor increase
Angler safety	Potential danger	Same as no action	Same as no action	Moderate improvement	Moderate improvement	Moderate improvement	Major improvement	Major improvement	Major improvement
Day rafting									
Navigation past 3-Mile Bar	Difficult at low flows	Same as no action	Negligible improvement	Major improvement	Major improvement	Major improvement	Major improvement	Major improvement	Major improvement
White-water boating									
Trip quality	Influenced by range of daily fluctuations and low flows	Same as no action	Same as no action	Moderate increase	Potential to become major increase	Potential to become major increase	Major increase	Major increase	Major increase
Wilderness values	Influenced by range of daily fluctuations	Same as no action	Minor increase	Moderate increase	Moderate to potential to become major increase	Moderate to potential to become major increase	Major increase	Major increase	Major increase
Safety and handicapped accessibility	High risk at very high and very low flows	Same as no action	Negligible improvement	Minor improvement	Minor improvement	Minor improvement	Moderate improvement	Potential to become major improvement	Major improvement
Camping beaches average area at normal peak stage	Less than 7,720 square feet	Same as no action	Same as no action	Minor increase	Minor increase	Minor increase	Major increase	Potential to become major increase	Major increase
Lake activities and facilities									
Lake Powell facilities average seasonal adjustment cost ($)	21,600	21,600	21,600	21,600	21,600	21,600	21,600	14,400	21,600
Upper Lake Mead navigability	Primarily influenced by lake elevation	Negligible effect	Minor effect	Minor effect	Minor effect	Moderate effect	Moderate effect	Moderate effect	Minor to moderate effect
Economics									
Change in equivalent annual net benefit (1991 nominal $ million)	0	0	0	+0.4	+3.7	+3.9	+3.9	+4.8	+2.9
Change in net present value (1991 $ million)	0	0	0	+4.6	+43.3	+45.6	+45.6	+55.0	+23.5

Table IV-16.—Stage change in the Glen Canyon reach by alternative

Alternative	Stage change per day at Lees Ferry (feet)	Maximum 20-minute stage change at Lees Ferry (feet)	Maximum 20-minute stage change at Glen Canyon Dam (feet)
No action	4.5	0.62	0.88
Maximum powerplant capacity	4.5	0.62	0.88
High fluctuating flow	4	0.62	0.88
Moderate fluctuating flow	2.5	0.24	0.50
Modified low fluctuating flow	1.5	0.10	0.30
Interim low fluctuating flow	1.5	0.10	0.30
Existing monthly volume steady flow	0	0	0
Seasonally adjusted steady flow	0	0	0
Year-round steady flow	0	0	0

primarily because most fishing activities take place from boats or shore. Historically, trout spawning success has been adequate to maintain the downstream trout fisheries without depending on stocking or restrictive management of fishing activities. Trout population success would likely continue under all alternatives. This issue is discussed in this chapter under FISH and will not be tracked further in this section.

Day Rafting

Boaters in the Glen Canyon reach, most of whom are anglers, have difficulty navigating 3-Mile Bar when discharge is 3,000 cfs or less (U.S. Department of the Interior, 1990). Most boaters are unable to move up or downstream, and some of those attempting to navigate the channel hit rocks and sustain boat and motor damage. Difficulties typically occur during morning hours, a popular fishing time.

Boaters would have navigation problems under the No Action, Maximum Powerplant Capacity, and High Fluctuating Flow Alternatives. The other fluctuating flow alternatives, which have minimum flows of 5,000 cfs, would eliminate navigation and safety impacts for most day rafters and other boaters. Steady flow alternatives should make 3-Mile Bar passable to all boaters.

Day rafters in Glen Canyon benefit slightly by launching at the dam rather than at Lees Ferry. However, there is no significant preference by users as to the origin of their trip (Bishop et al., 1987), so impacts would be negligible. All alternatives are thought to have similar influences on day rafting, and habitat maintenance flows are unlikely to have any impact on the quality of day rafting below Glen Canyon Dam. Since this is not a significant issue, it will not be tracked further.

White-Water Boating

White-water boaters prefer moderate fluctuations and steady flows because of their influence on important trip attributes, including itinerary, character of rapids, wilderness values, and boat management at camp. White-water boaters were asked to rank several operational scenarios in the Bishop et al. (1987) study. Of the EIS alternatives, the steady flow alternatives would be most similar to the preferred scenarios. Fluctuating flow alternatives with daily range and ramp restrictions and 5,000-cfs minimum flows would be more tolerable than those without.

Wilderness values are influenced by daily fluctuating flows. When the river undergoes wide daily fluctuations, most river-runners are aware of these fluctuations and feel they make the trip seem less like a natural setting (Bishop et al., 1987). These fluctuations are unlike the predam fluctuations that resulted from tributary and side canyon flooding. Fewer river-runners would be aware of the daily fluctuations under alternatives

with more restricted daily ranges. Noticeable fluctuations would decrease with distance below the dam because of wave transformation (see chapter III, WATER). Under the steady flow alternatives, more river-runners would feel that the river provided a more natural setting than fluctuating flows, thus improving wilderness values.

An index of white-water accident risk, developed by Brown and Hahn (1987), was used to compare safety of alternatives. Specific assessments were made for private and commercial groups. The No Action and Maximum Powerplant Capacity Alternatives have the highest overall risk index because they would have more time at low flows, when accident potential is great for commercial motor and small oar-powered craft. The probability of people going overboard is highest at discharges that exceed powerplant capacity (Brown and Hahn, 1987). Risk would be reduced most under the steady flow alternatives, while the restricted fluctuating flow alternatives would reduce risk half as much. Over the long term, under all alternatives including no action, debris flows would continue to be a factor in boater safety. All alternatives improve safety relative to no action because of higher minimum flows.

Handicapped accessibility was raised as an issue in scoping and is a concern for NPS, which issues preferential permits for trips with handicapped individuals. Low flows (less than 5,000 cfs) increase the potential for having to walk handicapped individuals around a rapid, while extremely high flows increase the potential for a passenger and rescuer going overboard. Effects on accessibility under each alternative follow the same pattern as accident risk above.

The number, size, and character of camping beaches in Grand Canyon have a direct effect on the total recreational capacity of the river corridor and the experience for white-water recreationists. The absolute limits on numbers of people are determined by the reaches in which campable beaches are critically limited. Under the fluctuating flow alternatives, distribution of sites within powerplant capacity would be 0.7 site per mile in critical (narrow) reaches and 1.1 sites per mile in noncritical (wide) reaches. Steady flow alternatives would have 0.9 site per mile in critical reaches and 1.1 sites per mile in noncritical reaches. The number of sites is not fixed through time but is affected by sediment erosion and deposition and vegetation encroachment. These factors vary among alternatives (see SEDIMENT and VEGETATION in this chapter).

The size of a particular camping beach would be highly variable depending on flow, as determined by the maximum daily discharge. In most years, campable area would average 7,720 square feet or less under the No Action, Maximum Powerplant Capacity, and High Fluctuating Flow Alternatives; more than 7,720 square feet under the restricted fluctuating flow alternatives; and up to 9,200 square feet under the steady flow alternatives. Site size is not fixed through time but is affected by sediment erosion and deposition and vegetation encroachment (see SEDIMENT and VEGETATION in this chapter).

Fluctuating flows would influence mooring quality, causing boat management problems and stranding. Under the fluctuating flow alternatives, mooring would be fair to good at 64 percent of camping beaches compared to 92 percent fair to good under the steady flow alternatives.

The reach below Diamond Creek (RM 225 to RM 260) is extremely critical; 11 beaches currently are available—a site distribution ratio of only 0.3 beach per mile. Studies relating campsite availability to various discharges are not being performed on this part of the river. Because a negligible amount of the campable areas would be available below the high water line and fluctuations would attenuate downstream, it can be assumed that any difference in campsite availability due to discharge levels would be minor to negligible. In general, however, the availability and carrying capacity of camping beaches below Diamond Creek would be assumed to follow the same response trends under fluctuating and steady flow alternatives as beaches in other Grand Canyon reaches, and they will not be treated further in this analysis.

Camping area losses due to erosion and/or vegetation overgrowth have been recorded (Ross, written communication, 1992). To what degree this is attributable to dam operations is being studied by the Hualapai Tribe. A comparison of campable area under the various alternatives is shown in table IV-17.

It would be difficult to project the number of camping beaches that would exist under each alternative over the long term. However, sediment storage and active sandbar height were used to indicate the relative potential for maintaining and rebuilding camping beaches over the long term. After the high flows of 1983, more beaches were present than had been in 1975 (figure III-38). Most of the increase probably is evidence of beach-building, meaning many sites are resilient and can be maintained through either habitat maintenance or beach/habitat-building flows. However, some beaches would be lost under all alternatives due to site characteristics and the presence of the dam. Vegetation clearing may be an option for maintaining some camping beaches where encroachment is a factor.

Floodflows would be more frequent under the No Action and Maximum Powerplant Capacity Alternatives, which could reduce the number of beaches, especially in critical reaches. Under the other alternatives, floods would be reduced owing to the addition of flood frequency reduction measures. Under alternatives that maintain a sediment balance, beaches would be restored to varying degrees (see chapter IV, SEDIMENT).

Vegetation encroachment likely would occur at camping beaches. However, visitor use would limit permanent expansion at popular sites under all alternatives. On less popular beaches, vegetation encroachment eventually would make the site difficult to use. If dam operations could be used to limit vegetation encroachment, consistent with ecosystem objectives, habitat maintenance and beach/habitat-building flows likely would be scheduled to do so. However, ecosystem needs are a more important consideration than camping beaches, especially since clearing vegetation is an option, and much of the encroaching vegetation is non-native. Vegetation patterns would vary by alternative and are discussed under VEGETATION, earlier in this chapter.

Lake Activities and Facilities

Lake Powell level depends on annual inflow and water deliveries. The costs to adjust facilities such as marinas, docks, and launch ramps to the lake level are approximately $1,275 per 1-foot change, $33,460 per 25-foot change, and $2 million per single adjustment of 50 or more feet (Combrink and Collins, 1992). Capacities for boating and camping depend on space, which increases with reservoir elevation. Annual fluctuations are much greater than the seasonal fluctuations that occur throughout the year (approximately 18.5 feet under no action in the 50-year analysis); thus, costs of making annual adjustments would be much greater than those for seasonal adjustments. The variability among years would be much greater than the seasonal variability among the

Table IV-17.—Comparison of campable area by alternative

Alternative	Campable area (square feet)	Number of sites per mile	
		Noncritical reaches	Critical reaches
No action	7,720	1.1	0.7
Maximum powerplant capacity	7,720	1.1	0.7
High fluctuating flow	7,720	1.1	0.7
Moderate fluctuating flow	7,720	1.1	0.7
Modified low fluctuating flow	>7,720	1.1	0.7
Interim low fluctuating flow	>7,720	1.1	0.7
Existing monthly volume steady flow	9,200	+.15	+.2
Seasonally adjusted steady flow	7,720 to 8,200	Same to +.15	Same to +.2
Year-round steady flow	9,199	+.15	+.2

alternatives (approximately 6-foot difference among the alternatives). Under all alternatives, the cost of seasonal adjustments most likely would be incremental and generally would not exceed $33,460. Between-year variability for all alternatives could result in adjustments that cost as much as $2 million.

Raising the height of the spillway gates to reduce flood frequency would infrequently increase the level of Lake Powell up to elevation 3704.5. This increase would affect facilities and facility operation at Glen Canyon National Recreation Area, although such impacts have not been fully studied.

Navigability of the Colorado River where it interfaces with upper Lake Mead is influenced by several factors including reservoir level, riverflow, and the recent release pattern and its influence on sedimentation processes. Because release patterns would vary among all alternatives, effects would vary also and are discussed under each alternative. Habitat maintenance flows are expected to have little or no effect on access through the Colorado River delta under any alternative.

Unrestricted Fluctuating Flows

No Action Alternative

Fishing. Most anglers prefer moderate, steady flows (chapter III, RECREATION). However, during low water release years, the historical water release pattern under no action has been widely fluctuating flows (chapter III, WATER). This pattern is preferred over some scenarios, such as very high (greater than 40,000 cfs) or very low (less than 3,000 cfs) steady flows.

During moderate water release years, the reduced range of fluctuations would be seen as an improvement, but not a significant one. During high water years, the range of fluctuations would be reduced because of the high volume of water released. However, such high steady discharge would not be preferred because of its negative impact on fishing success.

The effects of no action on the fishery itself parallel the effects on trout described in the FISH section of this chapter. Anglers prefer wild fish over stocked fish, but continued trout stocking would be necessary because of stranding and spawning bed exposure resulting from fluctuating flows. Dam operations limit the aquatic food base, thus limiting the trout population that can be supported by the system. Fishery managers have therefore had to limit the trout population and, in turn, restrict harvest either by reducing the creel limit or limiting angler access to the fishery. This policy may be detrimental for anglers who prefer larger bag limits but would likely continue under no action. Fishing is an activity of regional importance.

In the Glen Canyon reach, 18 camping sites potentially are available, but only 12 normally are available. The other six are low water sites that are available only when flows are at or below 15,000 cfs. Maximum daily flow would be less than 15,000 cfs 12 percent of the time.

At Lees Ferry, where most angler wading occurs, there can be more than a 4-foot stage change during the day in low water years and even more at the dam. The representative stage change over 20 minutes typically is around 0.62 foot at Lees Ferry and 0.88 foot near the dam (more representative of most of the reach). A rapid change of this magnitude would place wading anglers at risk of inundation.

Day Rafting. During periods of 3,000-cfs flows or less, few (unquantified) boaters can successfully navigate 3-Mile Bar (U.S. Department of the Interior, 1990). Because few anglers would be able to move upstream during hours they prefer, impacts are of major concern. Some of those attempting to navigate the channel hit rocks and sustain boat and motor damage. Under no action, the low end of the daily range commonly reaches 3,000 cfs between Easter and Labor Day and 1,000 cfs between Labor Day and Easter. During low water years, 1,000-cfs flows occur often.

In moderate water years, 1,000-cfs flows are less frequent; however, 3,000-cfs flows may continue to occur, especially during the spring

months. Typical summer releases would be around 5,000 cfs, higher than in low water years, with the proportion of successful boat passages increasing to 75 percent during periods of minimum discharge. During high water years, the potential would diminish for both a wide range of fluctuations and extremely low flows. Boats with 10 horsepower or smaller motors would have problems getting upstream during high water years.

White-Water Boating. The impacts on white-water recreation, discussed below, typically are short term and of national and international importance.

River Trip Attributes.—Many white-water boating guides and trip leaders have expressed highest preference for either a narrow range of daily fluctuations or steady flows and lowest preference for operations similar to no action. The No Action, Maximum Powerplant Capacity, and High Fluctuating Flow Alternatives rank lowest among alternatives.

Under no action, there are numerous impacts on white-water boating trip attributes. A majority of river-runners feel that flow fluctuations during low water release years make the river seem less natural. During low flow periods, problems with stranding, navigation, and passenger enjoyment may occur (chapter III, RECREATION). During high flow periods, travel time improves as does navigability at some rapids.

During high water years, steady flows would be closer to the preferences of most boaters, although optimum conditions occur under flows of 22,000 to around 31,000 cfs. During high water years, there is more possibility that passengers on oar-powered trips would have to walk around one of the major rapids. Campsites would become smaller, and the likelihood of camping with or near another group would be increased.

Wilderness Values.—Under no action, the range of fluctuations occurring under all but the highest water volume months (and years) would be noticed by up to 87 percent of all river-runners. Of these, 75 percent of private and 50 percent of commercial passengers feel fluctuating flows make a river trip setting seem less natural. The magnitude of the impact would likely be greatest during low water years when the range of fluctuations is greatest. It is likely that the river seems most natural during high water years, due to the lack of daily fluctuations.

White-Water Safety (Accident Occurrence).—The No Action Alternative has the highest potential of all the alternatives except the Maximum Powerplant Capacity Alternative for accident occurrence. This is due to the length of extremely low and extremely high discharge periods and would be especially true during low water years. During periods of low flow (less than 5,000 cfs), the relative risk index of having an accident would be greatest for commercial motor and small oar-powered craft (Brown and Hahn, 1987; Jalbert, 1992). During the high flow periods of the day, risk would decrease for all boat types.

During high water volume years, floodflows may occur. The probability of having an accident while running a rapid during floodflows is highest for all trips, but especially for small, oar-powered craft. No action would have the greatest overall relative level of risk. Over the long term, debris flows would continue to become a greater factor in boater safety.

Handicapped Accessibility.—Under no action, passengers potentially would have to walk around rapids during low water periods, a situation that could impact physically challenged persons. Having to walk around rapids occurs most with motor rigs and smaller oar-powered craft. During high flow periods, this problem decreases for all boat types; however, the risk of people going overboard is increased.

Floodflows increase the potential of handicapped individuals having to walk around some rapids. The overall risk of capsizing a boat is also greatest. These risk patterns are similar to those experienced by the general population, but the effects are potentially greater.

Camping Beaches.—Even though size of a particular camping beach may be highly variable owing to fluctuating flows, the amount of

campable area under no action can be determined largely by the maximum discharge within the daily period. In other words, a new beach exposed during the low flow period does not provide additional camping area because it could still be inundated during the high flow period.

On typical days in low and moderate water release years, the maximum daily release would be in the range of 25,000 to 30,000 cfs. The average campsite area above this discharge would be less than 7,720 square feet (the average for 25,000 cfs), with large, medium, and small sites averaging less than 11,720; 4,950; and 2,390 square feet, respectively. During high water release years, usable campsite area would be further reduced; campable area during flows above powerplant capacity has not been quantified.

The absolute limits on the Grand Canyon's recreational carrying capacity are determined by camping beach distribution in critical (narrow) reaches. Some sites are usable at all discharges within powerplant capacity—approximately 0.7 site per mile in critical reaches and 1.1 sites per mile in noncritical reaches. Additional low water sites—approximately 0.2 per mile in critical reaches and 0.15 per mile in noncritical reaches—are not usable under no action due to range of fluctuations.

In the long term, it is expected that the number of beaches would decline to a new equilibrium value, especially in critical reaches, due to the low probability of storing sand in the system (table IV-9). This decline in camping beach numbers would reduce the canyon's carrying capacity so that the numbers of parties that could be accommodated would progressively decrease. Under no action, there would not be enough sand stored in the system to rebuild sandbars and camping beaches.

During low and moderate water years, mooring quality is poor at 36 percent of the camping beaches due to fluctuating flows and the resulting influence on boat management and stranding.

Lake Activities and Facilities. Changes in dam operations could affect lake levels—and therefore facilities and recreation activities—at both Lakes Powell and Mead.

Lake Powell Facilities.—Lake elevation may rise or decline with water deliveries, requiring adjustment of lake facilities such as marinas, docks, and launch ramps. Under no action, the median amount of seasonal change in lake elevation (50-year analysis) is approximately 18.5 feet, with minimum elevation occurring during March and maximum elevation occurring during July. Between-year variability in lake elevation is greater than seasonal variability. During successive years of high water inflow from the Upper Basin, Lake Powell can be maintained at a high level. During these periods, annual adjustment costs are low, but operators of lake facilities incur approximately $1,275 of seasonal expense for every foot of adjustment necessary.

During periods of moderate water inflow, Lake Powell elevation may drop. The approximate cost of seasonal adjustments remains the same, but the one-time cost of making an annual adjustment for lake fluctuations exceeding 25 feet is approximately $33,460. When the lake level declines more than 25 to 30 feet, capital costs increase. For every 50-foot drop in lake elevation, the capital investment is estimated to be $2 million; these between-year costs are more likely to occur during successive low water years.

Lake Powell Boating.—As the density of boats on the lake increases, so does the potential for collisions and other recreational accidents. Safe boating capacity increases as surface area increases and declines with lake elevation. At 3700-foot elevation, which would result under successive high water years, the lake has a safe boating density of approximately 17,932 boats. In moderate water years, if lake elevation dropped to around 3680 feet, safe boating density would decrease to 16,387 boats. If the reservoir level reaches 3660 feet, as it might following several low water years, safe boating density could decrease to 14,920 boats.

Lake Powell Camping.—The number of campsites the shoreline can accommodate decreases as lake elevation declines. (Boaters generally camp at the lakeshore, near their boats.) Recreational use levels ultimately would be limited by suitable campsites. Potential campsite capacity for Lake Powell at full pool would be approximately 7,360 campsites. At a 3680-foot elevation, potential campsite capacity may decrease to approximately 7,134 sites. Shoreline campsite capacity would decrease to approximately 7,105 sites at 3660-foot elevation and 6,586 sites at 3620-foot elevation.

Navigability of Upper Lake Mead/Colorado River.—High lake elevations and sediment deposition during 1983-86 caused Lake Mead to submerge all rapids through Lower Granite Gorge downstream from RM 235 (see chapter III, SEDIMENT). In 1987, Lake Mead began to recede, and a shallow river channel formed. The Colorado River delta now restricts passage into or out of the Lower Gorge within Grand Canyon. The channel also is choked by new sediment being dropped along the low-velocity river that runs through the area. Marsh habitat has spread on the delta along the channel banks. The extent and magnitude of these navigation problems have not been thoroughly investigated; however, it is known from observations that the number of takeouts at South Cove (further downlake) increases during successive low water years because navigation is difficult in Pierce basin.

During low and moderate water years, when fluctuating flows are prevalent, navigation is most difficult because the configuration of the river channel can change daily. During the low water portion of the day, navigation can be difficult where the river interfaces with flat lake water because the river channel can be shallow and sandbars sometimes are exposed. Conditions for navigation are best during high water years, when lake levels are high. Impacts are unquantified.

Maximum Powerplant Capacity Alternative

The influences of this alternative on recreational resources would be essentially the same as those that occur under no action. Recreation variables influenced under no action would likely be influenced to an even greater extent under this alternative. However, the relative difference is not supported by research; therefore, impacts of this alternative will be characterized as the same as no action.

Restricted Fluctuating Flows

Impacts to recreation under the High, Moderate, Modified Low, and Interim Low Fluctuating Flow Alternatives are described in this section. An overview of common impacts from these alternatives is presented first; specific details follow under the individual alternatives.

Under the restricted fluctuating flow alternatives, impacts on **fishing** would vary, but all would potentially reduce dependence on stocking. Because of the reduced range of fluctuations, all restricted fluctuating flow alternatives would reduce angler safety problems compared to no action, but the amounts would vary by alternative. In the Glen Canyon reach, the same number of campsites probably would exist in July and August under all restricted fluctuating flow alternatives as under no action. During low volume months, six additional sites would be usable, except under the High Fluctuating Flow Alternative.

Up to 75 percent of all **day rafting** boats should be able to navigate the 3-Mile Bar under all restricted fluctuating flow alternatives except the High Fluctuating Flow Alternative, which would be similar to no action.

The Moderate, Modified Low, and Interim Low Fluctuating Flow Alternatives would have improved impacts on **white-water boating** trip attributes and would be closer to preference than no action. The High Fluctuating Flow Alternative would have impacts on river trip attributes comparable to no action. River-runners would be aware of fluctuations under all alternatives. There likely would be a difference in the magnitude of such impacts compared to no action, but this difference has not been quantified.

The relative risk of accident occurrence would vary among the four restricted fluctuating flow alternatives from 4 to 10 percent less than under no action. The High Fluctuating Flow Alternative would be similar to no action, while the others would reduce the amount of time at low flow risk. There would be no differences among alternatives during floodflows. All alternatives improve safety relative to no action because of higher minimum flows.

Effects on handicapped accessibility would vary among the restricted fluctuating flow alternatives. Low flow risk would be greatest during low water release years under the High Fluctuating Flow Alternative.

Under all restricted fluctuating flow alternatives except high fluctuating flows, there would be numerous months when maximum discharge would not exceed 15,000 cfs and when beach availability and distribution in Grand Canyon would increase—up to 0.9 site per mile in critical reaches and 1.28 sites per mile in noncritical reaches. However, boaters using these sites would be at risk of being inundated in the event of emergency exception criteria (chapter II, "Common Elements").

The availability and distribution of beaches in Grand Canyon over the short term would be comparable to no action. Under restricted fluctuating flows, camping beaches would be dynamic but more stable than under the No Action and Maximum Powerplant Capacity Alternatives. Beach height would be lower, but the amount of riverbed sand available for deposition would increase over time (table IV-6). Sandbar heights and active widths would be greater than under steady flow alternatives, and the bar heights under Moderate and Modified Low Fluctuating Flow Alternatives would be maintained due to the habitat maintenance flows. The potential for rebuilding and maintaining camping beaches is greater than under no action, although site loss would continue in some places due to erosion and vegetation growth (table IV-10).

Enough sediment would be available under all restricted fluctuating flow alternatives to contribute toward maintaining and rebuilding camping beaches with beach/habitat-building flows. Reduced flood frequency would likely maintain beaches in critical reaches because there would be fewer floods of a magnitude to top debris fans. Managed beach/ habitat-building flows would help maintain beach distribution under all alternatives; longevity of benefits would vary by alternative. Vegetation encroachment would likely be greater than under no action, causing loss of sites over time. However, vegetation clearing remains a management option.

Mooring quality would be essentially the same as under no action—poor at 40 percent of the camping beaches—although the severity of boat stranding and mooring difficulties would decrease as the range of fluctuations decreased. Stage change would be much reduced in the summer months under the Modified Low and Interim Low Fluctuating Flow Alternatives.

Concerning **lake activities and facilities**, Lake Powell's annual water storage and surface area would be the same as under no action. As a result, the costs of making facility adjustments under most alternatives would be the same as those incurred under no action. Safe boating capacity and recreation use levels, as determined by the number of suitable campsites, also would be the same as no action under all fluctuating flow alternatives.

Navigability of upper Lake Mead under all restricted fluctuating flow alternatives would be improved compared to no action.

High Fluctuating Flow Alternative

Regarding **fishing** trip attributes, the High Fluctuating Flow Alternative would have impacts similar to no action, although the reduced ranges in daily flows would result in improvements. Management of the fishery in Glen Canyon and in Grand Canyon would be similar to no action.

The overall (relative) risk of having a **white-water boating** accident would be 4 percent less than under no action. The risk for commercial users

would be approximately the same as under no action, while the risk for private users would be 12 percent less.

Moderate Fluctuating Flow Alternative

Increased reliable minimum flows (5,000 cfs) during the trout spawning season would improve **fishing** by reducing trout stranding, increasing recruitment and aquatic productivity, and reducing reliance on trout stocking.

Habitat maintenance flows included in this alternative are likely to have short-term effects on angling quality in Glen Canyon. During the early stages of the habitat flow, there would be increased drift of macroinvertebrates and detritus. This would likely stimulate increased trout feeding and thereby improve fishing quality. During the latter days of the habitat maintenance flow period, drift would decline, and continuing high releases might make fishing more difficult than at lower flows. The net effect on angling quality is unknown but likely to be minor due to the short duration of these events.

The daily stage change affecting wading anglers at Lees Ferry would be approximately 2 feet less than under no action. Representative 20-minute stage changes would be approximately 0.24 foot (61 percent less than no action) at Lees Ferry and 0.5 foot (43 percent less than no action) at the dam.

Habitat maintenance and beach/habitat-building flows also would have some effect on the safety of wading anglers. This effect generally would be limited to the transition period when flow is being increased from normal operations to the higher habitat maintenance flows. During this transition, increasing flows might catch unwary anglers in midstream. However, since Lees Ferry is the sole access point for this reach, this potential safety problem could be easily mitigated by notifying anglers in advance of this impending flow change. Once target flows are reached, the risk of angler inundation due to fluctuations would be eliminated. Higher velocity flows would present some increase in risk to wading anglers, but most individuals can recognize this risk and avoid placing themselves in a dangerous situation.

Approximately 75 percent of all **day rafting** parties would be able to negotiate 3-Mile Bar at minimum discharge (5,000 cfs), compared to only a few at 3,000 cfs (U.S. Department of the Interior, 1990). Some boat and motor damage would likely occur.

High, steady habitat maintenance flows would make boating access over 3-Mile Bar easier but might make upstream passage more difficult for boats with smaller engines. Additional caution on the part of boaters might be required to avoid being stranded at mooring sites as the water level recedes.

Discharge levels would improve **white-water boating** trip attributes in terms of guide and trip leader preferences. Fewer white-water boaters (69 percent, or 18 percent less than under no action) would be aware of fluctuating flows because of increased restrictions.

Effects of habitat maintenance flows on white-water boating would be negligible because they would be scheduled before the peak rafting season. Individuals taking trips during the period when habitat maintenance flows begin undoubtedly would notice the transitions between normal operations and maintenance flows. The changes in river stage would be similar to naturally occurring tributary flood events except that they would not include large sediment inflows. Some individuals might perceive high flows without sediment as artificial, which could impact their wilderness experience.

Conversely, habitat maintenance flows would contribute to maintenance of the natural environment, including sandbars and beaches. This might improve the wilderness character of trips for the majority of individuals.

The overall risk of having a white-water accident would be 10 percent less than under the No Action Alternative. The risk index for commercial users would be 7 percent less than under no

action; for private users, risk would be 16 percent less. The potential for having to walk around a rapid would be diminished for all trip types. The risk of people going overboard in a rapid would remain during high flow periods.

During habitat maintenance flows, the probability that some passengers may opt or be required to walk around major rapids would be somewhat increased. This could be a problem for handicapped individuals boating during this period. High flows also could increase the risk of white-water boating accidents. However, these flows would be scheduled for only 1 to 2 weeks during low-use periods. For these reasons, the influence of habitat maintenance flows on handicapped access and on white-water boating accidents likely would be negligible.

Average campable area would be greater than the average of 7,720 square feet available under no action. During habitat maintenance flows included in this alternative, changes in stage would require carefully locating camps and mooring sites.

Concerning **lake activities and facilities**, there would likely be improved navigability in the river and at the interface with Lake Mead, but difficulties would remain due to fluctuations in river stage. Sandbars would continue to be exposed during low flow periods, but conditions might be less variable because river velocity would be less variable.

In a year when habitat maintenance flows are scheduled, the level of Lake Powell would be about 1.5 feet above normal from October through March. During the 1 to 2 weeks of habitat maintenance flows in March/April, the level of Lake Powell would fall about 3 feet, resulting in facility adjustment charges of approximately $4,000. Following habitat maintenance flows, the lake would be approximately 1.5 feet below normal. Compared to a year without habitat maintenance flows, lake elevation would gradually increase from March through September.

Modified Low Fluctuating Flow Alternative

This alternative would have the greatest potential (along with interim low fluctuating flows) among the restricted fluctuating flow alternatives to enhance **fishing** by reducing trout stocking in the Glen Canyon reach.

Habitat maintenance flows included in this alternative would likely have short-term effects on angling quality in Glen Canyon. During the early stages of the habitat flow, there would be increased drift of macroinvertebrates and detritus. This would likely stimulate increased trout feeding and thereby improve fishing quality. During the latter days of the habitat maintenance flow period, drift would decline and continuing high releases might make fishing more difficult than at lower flows. The net effect on angling quality is unknown but likely to be minor due to the short duration of these events.

The stage change at Lees Ferry would be approximately 1.5 feet, or 3 feet less than under no action. Representative 20-minute stage changes typically would be in the range of 0.1 foot (83 percent less than no action) at Lees Ferry and 0.3 foot (66 percent less than no action) at the dam. As such, the risk of major impacts to anglers would be reduced.

Habitat maintenance and beach/habitat-building flows also would have some effect on the safety of wading anglers during the transition period when flow is being increased from normal operations to the higher flows. These effects would be the same as described under the Moderate Fluctuating Flow Alternative.

Campable area would have a slight, unquantified improvement over the Moderate Fluctuating Flow Alternative. During most months, the number of available camping areas would be the same as under no action. During days with maximum flows less than 15,000 cfs, the number of available beaches in Glen Canyon would increase by six.

High, steady habitat maintenance flows would make boating access over 3-Mile Bar easier but might make upstream passage more difficult for boats with smaller engines.

White-water boating trips would benefit because the minimum flow and range restriction would reduce effects on mooring/boat management and navigation of rapids. The range of fluctuations would be among those most preferred for both guides/trip leaders and passengers. Effects of habitat maintenance flows on white-water boating would be the same as those described under the Moderate Fluctuating Flow Alternative.

The overall risk of white-water rafters having an accident would be 10 percent less than under no action. The risk index for commercial users would be 7 percent less than under no action, while the index for private users would be 15 percent less. The effects of habitat maintenance flows on handicapped access and on white-water boating accidents likely would be negligible.

Campable area would be slightly improved over the Moderate Fluctuating Flow Alternative. During most months, the number of available camping areas would be the same as under no action. However, during those days when the maximum flow would be less than 15,000 cfs, the number of available beaches in Grand Canyon would increase by 0.2 site per mile in critical reaches and 0.15 site per mile in noncritical reaches. During habitat maintenance flows, changes in stage would require carefully locating camps and mooring sites.

Concerning **lake activities and facilities,** navigability of upper Lake Mead would improve over most other fluctuating flow alternatives, but difficulties would remain since stage would continue to change with the variable flow. Sandbars would continue to be exposed during low flow periods, but conditions would be among the least variable of any fluctuating flow alternative.

In a year when habitat maintenance flows are scheduled, the level of Lake Powell would be about 1.5 feet above normal from October through March. During the 1 to 2 weeks of habitat maintenance flows in March/April, the level of Lake Powell would fall by approximately 3 feet (resulting in facility adjustment charges of approximately $4,000). Following habitat maintenance flows, the lake would be approximately 1.5 feet below normal. Compared to a year without habitat maintenance flows, lake elevation would gradually increase from March through September.

Interim Low Fluctuating Flow Alternative

Except for the influence of habitat maintenance flows, impacts on recreation under the Interim Low Fluctuating Flow Alternative would be the same as under modified low fluctuating flow compared to no action.

Steady Flows

Impacts to recreation under the steady flow alternatives are described in this section. An overview of common impacts is presented first, followed by specific details about individual alternatives.

Releases during low and moderate water years would be comparable to anglers' most preferred **fishing** scenarios. The fishing environment and associated boating activities would be improved the most under these alternatives. As a result, these three alternatives have the highest preference ranking for fishing among alternatives, with the Year-Round Steady Flow Alternative being the most preferred, followed by the Existing Monthly Volume and Seasonally Adjusted Steady Flow Alternatives (see FISH in this chapter).

Under all steady flow alternatives, risk of inundation would be removed for wading anglers.

Although some **day rafting** navigation problems might occur during low discharge months (data suggest that elimination of navigation problems would require 10,000 cfs), the frequency of navigation problems would be extremely low.

All three steady flow alternatives would lessen impacts on **white-water boating** trip attributes. Since there would be virtually no daily fluctuations, the risk of stranding moored boats would be eliminated. On the average, rapids would provide a bigger "roller coaster ride" and would thus be more exciting. There would be a low likelihood of passengers having to walk around

rapids. Flows during all months of most years would not impede navigation; as a result, rafting parties would not frequently encounter each other. Except during extreme low flow months, the predictable nature of the flow should result in improvement over no action, reducing effects on itinerary.

As a result of these benefits to white-water recreation, steady flow alternatives have three of the highest four preference rankings among alternatives, with seasonally adjusted steady flows being the most preferred.

Since flows would be steady, the river would seem more like a natural setting under all steady flow alternatives as compared to no action. Approximately 38 percent of white-water boaters would be aware of minor stage changes, such as those between months and for power system emergencies. Because these events are rare, impacts would be considered negligible.

Risk of white-water boating accidents would range from 14 to 21 percent less than under no action, with the Year-Round Steady Flow Alternative being lowest. All alternatives would improve safety relative to no action because of higher minimum flows. None of the alternatives would move large material out of debris flows.

Flows under the steady flow alternatives would be relatively moderate (except in high water volume years) compared to no action. Due to the lack of daily lows and peaks, both the need for handicapped passengers to walk around rapids and the risk of their going overboard would be reduced. Another benefit of these alternatives would be that handicapped individuals would not need to prepare for both low and high flows within one trip.

Steady flow alternatives would improve usable camping area, distribution, and mooring characteristics compared to no action and fluctuating flow alternatives. Benefits would vary by alternative. Sandbars generally would be less dynamic and more stable, with greater potential for vegetation encroachment. Sandbar heights and active widths would be less under the Existing Monthly Volume and Year-Round Steady Flow Alternatives than under any other alternatives. Bar heights under the Seasonally Adjusted Steady Flow Alternative would be maintained due to habitat maintenance flows (table IV-6). The potential for rebuilding and maintaining camping beaches would be greater than under no action and would be similar to those under moderate and modified low fluctuating flows. The loss of sites would continue in some places due to erosion and vegetation development (table IV-10). Vegetation encroachment, and thus potential dependence on vegetation clearing, would be greatest in the long term under the Year-Round and Existing Monthly Volume Steady Flow Alternatives.

Under the Existing Monthly Volume Steady Flow Alternative, the monthly delivery pattern—and therefore the impacts on **lake activities and facilities**—would be the same as under no action. The water release pattern would change under the Seasonally Adjusted and Year-Round Steady Flow Alternatives, but the consequential influences on lake facilities, boating capacity, and shoreline campsite capacity essentially would be the same.

The steady flow alternatives would affect navigability similarly to no action during successive low water years. Daily flows at the river/lake interface would improve navigation because steady flows would not alter the river channel as fluctuating flows would. Conditions would continue to be variable, depending on riverflow and velocity, lake level, and prevailing sediment conditions.

Existing Monthly Volume Steady Flow Alternative

This alternative would benefit **fishing** activities and success. Since trout stranding would be eliminated and potential for recruitment and aquatic productivity would be improved, trout stocking would be reduced.

In the Glen Canyon reach, there would be as many as 18 beaches available for camping and

day use in low water years—an increase of 6 (50 percent) more than under no action. However, during peak discharge months, impacts would be the same as under no action.

Steady flows would result in the near elimination of navigation and access problems for **day rafting** parties at 3-Mile Bar.

White-water boating trip attributes would improve to match preferences. Since daily flows would be steady, the river would seem more like a natural setting to river-runners. The overall risk for white-water boaters under this alternative would be approximately 14 percent less than under no action. The risk for commercial users would be 13 percent less than under no action, while the risk for private users would be 15 percent less.

In most years, additional camping area would be available in Grand Canyon compared to no action and the fluctuating flow alternatives. The average area for campsites would be greater than 9,200 square feet, an increase of more than 25 percent. Campable area for large, medium, and small sites would average, respectively, more than 13,980; 4,940; and 2,660 square feet larger than under no action (for 25,000-cfs discharge). During low discharge months, the area would increase for all beaches to 11,740 square feet, or an increase of more than 52 percent compared to no action. Large, medium, and small campsites would increase in average area to 17,660; 6,490; and 3,560 square feet, respectively.

On most days of the year, low water campsites would be usable, increasing distribution of camping beaches to 0.9 site per mile in critical reaches and 1.28 sites per mile in noncritical reaches, an increase of 0.2 (25 percent), and 0.15 (16 percent) site per mile, respectively, compared to no action. During months well above 15,000 cfs, the low water sites would be unusable.

Mooring quality would be good at 92 percent of camping beaches, compared to 64 percent under no action.

Concerning **lake activities and facilities**, navigability of upper Lake Mead would be the same as under no action during successive low water years. The steady nature of daily flows during all years would improve navigation at the river's interface with the lake.

Seasonally Adjusted Steady Flow Alternative

This alternative would improve **fishing** compared to the No Action Alternative, but has the lowest preference ranking for anglers among the steady flow alternatives.

Habitat maintenance flows included in this alternative are likely to have short-term effects on angling quality and the safety of wading anglers in Glen Canyon. These effects would be the same as those described under the Moderate Fluctuating Flow Alternative.

Habitat maintenance flows would make boating access over 3-Mile Bar easier but might make upstream passage more difficult for boats with smaller engines. Additional caution on the part of boaters might be required to avoid being stranded at mooring sites as the water level recedes.

The overall risk index for **white-water boating** would be 16 percent less than under no action. The index for commercial users would be 16 percent less than under no action, while the index for private users would be 17 percent less.

Effects of habitat maintenance flows on white-water boating would be negligible because they would be scheduled before the peak rafting season. Such effects are identical to those described under the Moderate Fluctuating Flow Alternative. The influence of habitat maintenance flows on handicapped access and on white-water boating accidents likely would be negligible.

All steady flow alternatives would increase usable camping area compared to no action and the fluctuating flow alternatives. During habitat maintenance flows included in this alternative, changes in stage would require carefully locating camps and mooring sites.

Concerning **lake activities and facilities**, the seasonal pattern of Lake Powell elevation would be influenced by the change in water releases (a median seasonal difference of 12.7 feet, which is approximately 6 feet less than under no action). However, the resulting effects on lake facilities, safe boating capacity, and shoreline campsite capacity essentially would be the same as under no action.

In a year when habitat maintenance flows are scheduled, the level of Lake Powell would be about 1.5 feet above normal from October through March. During the 1 to 2 weeks of habitat maintenance flows in March/April, the level of Lake Powell would fall by approximately 3 feet (resulting in facility adjustment charges of approximately $4,000). Following habitat maintenance flows, the lake would be approximately 1.5 feet below normal. Compared to a year without habitat maintenance flows, lake elevation would gradually increase from March through September.

Slightly higher deltas would impair navigability in upper Lake Mead.

Year-Round Steady Flow Alternative

Fishing attributes would improve because more reliable minimum flows (11,400 cfs) during the trout spawning season and steady flows throughout the year would result in near elimination of conditions that contribute to stranding and recruitment failure. The trout fishery would be less dependent on stocking than under any other alternative. Year-round steady flows would have the greatest potential for improved spawning, meaning a larger trout population. As a result, this alternative would have the highest preference ranking for anglers.

Since discharge during low water years is likely to be above 12,000 cfs, this alternative would nearly eliminate navigation and access problems for **day rafting** at 3-Mile Bar.

This alternative is the least preferred of the steady flow alternatives for **white-water rafters**, primarily because of the low volume of water that would be released during summer, the peak white-water season.

The overall risk index for white-water boaters under this alternative would be 21 percent less than under no action. The index for commercial users would be 20 percent less than under no action, while the index for private users would be 23 percent less.

Concerning **lake activities and facilities**, the pattern of discharge would result in lake elevations that would differ seasonally (median elevations in some months would be as much as 4 feet different than under no action). The median within-year range for Lake Powell's elevation would be approximately 18 feet for both the Year-Round Steady Flow and the No Action Alternatives.

Compared to other steady flow alternatives, navigation in upper Lake Mead might progressively diminish in quality during the course of the year because of a lack of variability and the possibility of some river sedimentation.

Economics of Recreational Use

Analysis Methods

Statistical models for angling and commercial and private white-water boating were developed by Bishop et al. (1987) and are reported in Boyle et al. (1988). These statistical models describe the relationship among the economic benefits of each recreation activity, the average flow during the month, and the occurrence of fluctuations exceeding 10,000 cfs during the month. For each type of recreation activity, the model calculates net economic benefits per trip and then aggregates benefits over the actual distribution of recreation trips recorded in 1991.

The statistical models predict the same economic benefits for several of the alternatives because some alternatives have identical inputs to the statistical models. For example, both the Interim Low Fluctuating Flow and Existing Monthly

Volume Steady Flow Alternatives have the same average monthly flows. There would be no fluctuations under the Existing Monthly Volume Steady Flow Alternative and no fluctuations over 10,000 cfs under the Interim Low Fluctuating Flow Alternative. Consequently, the statistical models cannot distinguish between these two alternatives. Likewise, the No Action, Maximum Powerplant Capacity, and High Fluctuating Flow Alternatives all allow daily fluctuations exceeding 10,000 cfs and would have identical average releases. Consequently, the statistical models cannot distinguish among these alternatives.

The 50-year analysis is based on hydrology trace number 60, the same 20-year hydrology trace used in the hydropower impact analysis. The use of this 20-year sequence for analyzing recreation benefits required several steps. First, mean monthly flows were calculated using the monthly release volumes for each alternative. Second, it was determined whether or not fluctuations exceeding 10,000 cfs occurred during the month. The result of these two steps was a 20-year series of data for each alternative. Like the power system analysis, the 20th year was repeated for an additional 30 years to obtain a 50-year data series.

The resulting 50-year data series for each alternative was then used in the previously described models. This procedure yielded a 50-year series of net economic values for each alternative. Using the same methodology as the power economics study, the equivalent annual value of this 50-year series was calculated.[2] Next, the equivalent annual value for each alternative was subtracted from the No Action Alternative's equivalent annual value to obtain the change under each alternative.

The discussion for each alternative focuses primarily on water years 1989 (a low water year), 1987 (a moderate water year), and 1984 (a high water year). Monthly average flows in water year 1984 were extremely high—ranging from about 24,000 cfs to nearly 43,000 cfs. Under the Seasonally Adjusted and Year-Round Steady Flow Alternatives, monthly average flows would range from about 20,000 cfs to over 55,000 cfs. While analysis of the alternatives must include these extremes, water years 1985 and 1986 may represent more typical high flow years. Therefore, analysis of these additional water years has been provided for comparison.

Summary of Impacts on Recreation Economics

Recreation Use. The 1991 level of recreation use is shown in figure III-40 in chapter III. Current NPS regulations restrict the number of trips that can be taken, preventing any increase in white-water boating in Grand Canyon. Thus, it seems unlikely that the number of white-water boating trips will change in response to any of the alternatives. The long waiting list for private permits and the number of commercial passengers who cannot be accommodated due to these restrictions appear to ensure that visitation is unlikely to fall below present levels. For these reasons, white-water boating use is held constant at 1991 levels for this study.

Angling trips may vary with general economic conditions, fishing regulations, and the quality of the fishery. Studies have documented a relationship between angling quality and the number of trips taken. In these studies, angling quality has been measured by the species, number, and size of fish caught as well as by the presence of native fish in the catch. Some alternatives may result in changes in average catch, average fish size, and composition of the fish stock. Presumably, any change in fishery quality would result in a change in the number of trips taken.

Biological models which could predict angling quality are unavailable, and economic models that could predict the number of trips based on angling quality have not been developed. As a result, the magnitude and direction of the biological response to each alternative cannot be

[2] The levelized or equivalent annual value of this series is the amount of money which, if received each year, would yield an amount equal to the present worth of the varying 50-year series of payments. The details of this calculation may be found in Shaner (1979).

assessed now, and it is not possible to predict a resulting change in fishing effort. In the absence of these data, angling recreation is assumed to be at 1991 levels for this study.

Net Economic Value. Release volumes and the magnitude and frequency of fluctuation differ under each alternative. When compared to the No Action Alternative, this variation results in differences in the net economic value of recreation across alternatives.

The estimates of net economic benefit are based on the statistical relationship between flow and recreation, holding all other factors at the time of the study the same, thus creating a "snapshot" in time. Therefore, these benefit estimates do not account for any long-term impacts on the recreation environment that might affect value.

Tables IV-19 through IV-25—included with the discussion of individual alternatives—illustrate the representative annual net economic value of recreation by alternative and type of water release year. These individual tables convey the range of expected recreation economic impact for representative water years but do not reflect the magnitude of the impacts over the long-term (50-year) period of analysis used in this study.

Table IV-18 illustrates the change in equivalent annual value under each alternative compared to no action for the 50-year period. The Seasonally Adjusted Steady Flow Alternative would result in the largest increase in equivalent annual value, $4.76 million, compared to no action. The Maximum Powerplant Capacity and High Fluctuating Flow Alternatives would not change the equivalent annual value of recreational benefits from no action.

Estimates presented in table IV-18 do not capture the long-term impacts of the alternatives on the recreation environment. To the extent that any of

Table IV-18.—Change in equivalent annual value and net present value of recreation for the 50-year planning period[1]

	Change in equivalent annual value compared to no action (1991 nominal $ millions)					Change in net present value (1991 $ million)
Alternative	Anglers	Commercial white-water boating	Private white-water boating	White-water boating below Diamond Creek	Total	Total
No action	0.0	0.0	0.0	0.0	0.0	0.0
Maximum powerplant capacity	0.0	0.0	0.0	0.0	0.0	0.0
High fluctuating flow	0.0	0.0	0.0	0.0	0.0	0.0
Moderate fluctuating flow	0.40	0.10	-0.10	0.0	0.40	4.63
Modified low fluctuating flow	0.90	2.60	0.20	0.04	3.74	43.26
Interim low fluctuating flow	1.00	2.70	0.20	0.04	3.94	45.57
Existing monthly volume steady flow	1.00	2.70	0.20	0.04	3.94	45.57
Seasonally adjusted steady flow	0.80	3.60	0.30	0.06	4.76	55.05
Year-round steady flow	1.00	1.70	0.20	0.03	2.93	23.48

[1] For consistency with power system analysis, the net economic benefits in each year were inflated by the projected gross national product price deflator for that year (Power Resources Committee, 1993) and were discounted using the Federal Discount Rate (8.5 percent). The equivalent annual value was then calculated using the same rate.

the proposed alternatives result in long-term impacts on the recreation environment, the estimates in table IV-18 may overstate or understate the true effects on net economic value.

Regional Economic Activity. Since the number of white-water boating trips is not expected to change and the number of angling trips taken is held constant for this analysis, there is no change in regional economic activity for any of the alternatives. Estimates of local economic activity for the No Action Alternative are reported in chapter III, table III-15. These estimates depend on the number of trips taken by nonresidents and their pattern of expenditures.

Recreation, Economics, and Indian Tribes. A number of commercial and private white-water boating trips launch from Diamond Creek on the Hualapai Reservation. Estimates of the net economic value of white-water boating below Diamond Creek are described in tables IV-19 through IV-25 for representative water years and in table IV-18 for the 50-year analysis.

White-water boating use below Diamond Creek, as measured by the number of trips taken, is expected to increase over time until use reaches capacity limits. The nature and timing of this increase is unknown; however, any change in the number of trips is expected to be unrelated to dam operations. Therefore, white-water boating use is held constant at 1991 use levels, and local economic activity would be identical across all alternatives.

Because no other Native American-owned or operated river-based businesses have been identified, no measurable economic impact would be expected under any of the proposed alternatives.

Unrestricted Fluctuating Flows

Under the unrestricted fluctuating flow alternatives, releases in low water years are characterized by low minimum flows with relatively high peak flows of short duration. As a result, flows fluctuate considerably within the constraints imposed by available storage. Flows generally would be below the optimal recreation level, and fluctuations would affect recreation benefits.

Minimum flows in a moderate release year generally would be higher than in low water years, although flow fluctuations would remain large. In a high water release year, minimum flows are higher than under low and moderate release conditions. In addition, because of the need to release a large volume of water, flow fluctuations are reduced.

No Action Alternative. Net economic benefits to white-water boaters and anglers under the No Action Alternative are presented in table IV-19.

Maximum Powerplant Capacity Alternative. Under this alternative, the net economic benefits of white-water boating and angling are the same as under no action (see table IV-19).

Table IV-19.—Net economic benefits of recreation for representative years under the No Action, Maximum Powerplant Capacity, and High Fluctuating Flow Alternatives

	Annual benefits (1991 nominal $ millions)				
Type of release year	Anglers	Commercial white-water boating	Private white-water boating	White-water boating below Diamond Creek	Total
Low (1989)	1.3	5.4	1.1	.104	7.904
Moderate (1987)	1.2	6.4	1.2	.122	8.922
High 1 (1984)	1.1	12.4	2.0	.230	15.730
High 2 (1985)	1.1	11.0	1.7	.204	14.004
High 3 (1986)	1.1	10.4	1.6	.186	13.286

Table IV-20.—Net economic benefits of recreation for representative years under the Moderate Fluctuating Flow Alternative

Type of release year	Annual benefits (1991 nominal $ millions)				
	Anglers	Commercial white-water boating	Private white-water boating	White-water boating below Diamond Creek	Total
Low (1989)	1.5	5.2	0.9	.098	7.698
Moderate (1987)	1.2	6.4	1.2	.122	8.922
High 1 (1984)	1.1	12.4	2.0	.230	15.730
High 2 (1985)	1.1	11.0	1.7	.204	14.004
High 3 (1986)	1.1	10.4	1.6	.186	13.286

Restricted Fluctuating Flows

The effects of restricted fluctuating flow alternatives on net recreation benefits would vary depending on the type of water year and the actual water volume and pattern of releases during that year. Daily fluctuations over 10,000 cfs would be greatly reduced as the alternatives become progressively more restrictive. For example, under the High Fluctuating Flow Alternative, daily fluctuations over 10,000 cfs would be relatively common, while under the Interim Low Fluctuating Flow Alternative, daily fluctuations exceeding 10,000 cfs would never occur.

High Fluctuating Flow Alternative. There would be no difference between the economic benefits generated under this alternative and those generated under no action in any water year (see table IV-19).

Moderate Fluctuating Flow Alternative. In a typical low water release year, habitat maintenance flows would take place for approximately 10 days in March, resulting in a small decrease between the benefits under the Moderate Fluctuating Flow Alternative and benefits under no action. In moderate and high water release years, habitat maintenance flows would not be scheduled, and benefits would be the same as under no action. The results for commercial white-water boating, private white-water boating, and angling are shown in table IV-20.

Modified Low Fluctuating Flow Alternative. Habitat maintenance flows are a component of the Modified Low Fluctuating Flow Alternative. Including these flows during March changes the volume of water released during the remaining 11 months of the year. In a low water release year,

Table IV-21.—Net economic benefits of recreation for representative years under the Modified Low Fluctuating Flow Alternative

Type of release year	Annual benefits (1991 nominal $ millions)				
	Anglers	Commercial white-water boating	Private white-water boating	White-water boating below Diamond Creek	Total
Low (1989)	1.8	6.3	1.0	.117	9.217
Moderate (1987)	1.3	9.1	1.6	.174	12.974
High 1 (1984)	1.1	13.3	2.1	.247	16.947
High 2 (1985)	1.2	13.6	2.1	.259	17.759
High 3 (1986)	1.2	12.9	2.0	.236	16.536

Table IV-22.—Net economic benefits of recreation for representative years under the Interim Low Fluctuating Flow Alternative

Type of release year	Annual benefits (1991 nominal $ millions)				
	Anglers	Commercial white-water boating	Private white-water boating	White-water boating below Diamond Creek	Total
Low (1989)	1.8	6.6	1.1	.122	9.622
Moderate (1987)	1.7	9.4	1.7	.174	12.974
High 1 (1984)	1.2	13.4	2.1	.247	16.947
High 2 (1985)	1.4	13.0	2.3	.259	17.759
High 3 (1986)	1.4	12.9	2.0	.236	16.536

the total recreation benefits generated under this alternative would be approximately 17 percent more than under no action.

In a moderate water release year, recreational benefits under this alternative would be approximately 36 percent more than under no action. Because habitat maintenance flows would not take place in moderate release years, there is no difference between modified low and interim low fluctuating flows in these years. Both would increase recreation benefits by approximately 45 percent over no action.

In a high water release year such as 1984, the Modified Low Fluctuating Flow Alternative would produce recreation benefits of approximately 8 percent more than under no action. Because habitat maintenance flows would not take place in high release years such as 1984, 1985, or 1986, there is no difference between modified low and interim low fluctuating flows in these years. Net economic benefits are listed by activity in table IV-21.

Interim Low Fluctuating Flow Alternative. Habitat maintenance flows are not included in the Interim Low Fluctuating Flow Alternative. In a low water release year, the total recreational benefits generated would be approximately 22 percent more than under no action.

In a moderate water release year, recreational benefits of this alternative would be approximately 45 percent more than under no action. In a high water release year such as 1984, recreation

Table IV-23.—Net economic benefits of recreation for representative years under the Existing Monthly Volume Steady Flow Alternative

Type of release year	Annual benefits (1991 nominal $ millions)				
	Anglers	Commercial white-water boating	Private white-water boating	White-water boating below Diamond Creek	Total
Low (1989)	1.8	6.6	1.1	.122	9.622
Moderate (1987)	1.7	9.4	1.7	.174	12.975
High 1 (1984)	1.2	13.4	2.1	.248	16.948
High 2 (1985)	1.4	13.8	2.3	.259	17.759
High 3 (1986)	1.4	12.9	2.0	.236	16.536

Table IV-24.—Net economic benefits of recreation for representative years under the Seasonally Adjusted Steady Flow Alternative

Type of release year	Annual benefits (1991 nominal $ millions)				
	Anglers	Commercial white-water boating	Private white-water boating	White-water boating below Diamond Creek	Total
Low (1989)	1.7	6.7	1.0	.128	9.528
Moderate (1987)	1.6	9.9	1.8	.189	13.489
High 1 (1984)	1.2	11.6	2.0	.233	15.033
High 2 (1985)	1.4	13.1	2.2	.252	16.952
High 3 (1986)	1.5	13.8	2.2	.260	17.760

benefits would be approximately 8 percent more than under no action. Net economic benefits, by activity, are presented in table IV-22.

Steady Flows

The effect of each steady flow alternative on net recreation benefits would vary depending on the type of water year and actual water volume and pattern of releases during that year. The steady flow alternatives would eliminate daily flow fluctuations exceeding 10,000 cfs. In general, reducing these fluctuations would increase net recreation benefits over no action. However, the Existing Monthly Volume and Seasonally Adjusted Steady Flow Alternatives would decrease mean monthly flows during the season when white-water boating use is high. Depending on the water year, this decrease could offset the benefits gained by eliminating flow fluctuations.

Existing Monthly Volume Steady Flow Alternative. In a low water year, this alternative would generate approximately 22 percent more recreation benefits than no action. In a moderate water release year, the Existing Monthly Volume Steady Flow Alternative would produce a 45-percent increase in recreation benefits compared to no action. In a high water release year such as 1984, recreation benefits would be 8 percent more than no action. The results for angling, commercial white-water boating, and private white-water boating are presented in table IV-23.

Seasonally Adjusted Steady Flow Alternative. In a typical low water year, habitat maintenance flows would be scheduled for approximately 10 days

Table IV-25.—Net economic benefits of recreation for representative years under the Year-Round Steady Flow Alternative

Type of release year	Annual benefits (1991 nominal $ millions)				
	Anglers	Commercial white-water boating	Private white-water boating	White-water boating below Diamond Creek	Total
Low (1989)	1.9	5.8	1.0	.110	8.81
Moderate (1987)	1.6	9.9	1.8	.189	13.489
High 1 (1984)	1.2	11.7	2.0	.233	15.133
High 2 (1985)	1.4	13.1	2.2	.251	16.951
High 3 (1986)	1.5	13.8	2.3	.260	17.860

during March; otherwise, there would be little flow fluctuation within the season. In a low water year like 1989, net recreation benefits would increase by 20 percent over no action.

On the whole, reduced flow fluctuations in a moderate release year would result in increased benefits to white-water boaters and anglers. Compared to no action, this alternative would result in a 51-percent increase in total net benefits.

In high water volume years, the Seasonally Adjusted Steady Flow Alternative would be characterized by relatively high flows during the summer. The flows for 1984 (a representative high flow year) would be higher than the optimal flows for white-water boating and angling, which would decrease net economic benefits by 4 percent from no action.

For comparison, two other high water years—1985 and 1986—were analyzed. The releases in these years may be more typical of high water years. Based on the 1985 flows, seasonally adjusted steady flows would result in a 21-percent increase in total recreation benefits compared to no action. Based on the 1986 flows, seasonally adjusted steady flows would increase 34 percent over no action. Net economic benefits are presented in table IV-24.

Year-Round Steady Flow Alternative. Minimum flows in low and moderate water years would be higher than under no action, and flow fluctuations would be nearly eliminated. Net economic benefits would be increased by 11 percent over no action in a typical low water year. In a moderate water release year, net economic benefits would increase by 51 percent.

In high water years, the Year-Round Steady Flow Alternative would be characterized by relatively high constant flows. In some months, the flows for the 1984 high water release year would be in excess of the optimal flows for white-water boating and angling. Under these conditions, recreation benefits would decrease by 4 percent.

Net economic benefits for all activities under this alternative are shown in table IV-25. Two other high water years—1985 and 1986—also were analyzed. The releases in these years may be more typical of high water years. Under the 1985 water year, net recreation benefits under year-round steady flows would increase 21 percent over no action. Based on the 1986 water year, net recreation benefits would increase 34 percent over no action.

HYDROPOWER

Issue:

How do dam operations affect the ability of Glen Canyon Powerplant to supply HYDROPOWER at the lowest possible cost?

Indicators:

Power operations flexibility
Power marketing resources, costs, and rates

Impacts on power operations relate to changes in how Western Area Power Administration (Western) interacts with and provides electrical services to its Salt Lake City Area Integrated Projects (SLCA/IP) firm power customers and other utilities in the region. Power marketing impacts are based on effects on long-term firm power marketing to about 180 preference customers (Western Area Power Administration, 1992). These preference customers consist of municipal and county utilities, rural electric cooperatives, water districts, irrigation districts, U.S. Government installations, and other nonprofit organizations. In total, approximately 1.7 million end-use customers in Arizona, Colorado, Nevada, New Mexico, Utah, and Wyoming purchase electricity from one of these preference wholesale customers.

Analysis Methods

This impact analysis was based on studies prepared by the GCES Power Resources Committee (Power Resources Committee, 1993) and interviews with operations personnel at

Western's Montrose District Office. Standard electric utility integrated resource planning techniques and the latest available data were used to quantify the impacts of operational changes at Glen Canyon Dam. Computer models used were: CRSS (to simulate future hydrological conditions), the Electric Power Research Institute's Electric Generation Expansion Analysis System and Environmental Defense Fund's Electric Utility Financial and Production Cost Model (to simulate operations of the regional interconnected power system), and Western's Power Repayment Study (to calculate the SLCA/IP firm power rates).

The analysis of the magnitude of power impacts depends on the forecasted demand for electricity, the hydrologic sequence used, the base year used, and the relative resource prices in 1991 (the base year). If actual conditions vary from those assumed in the study, impacts will vary accordingly. The sensitivity of the results presented in this EIS to changes in study assumptions is described in *Power System Impacts of Potential Changes in Glen Canyon Operations* (Phase II and III) (Power Resources Committee, 1993 and 1994).

Long-term firm power marketing impacts were based on the following factors:

- SLCA/IP marketable resource—capacity and energy available for marketing on a long-term basis with an acceptable level of hydrologic risk assumed by Western
- Economic costs—associated with replacing lost capacity at Glen Canyon Dam from a societal or national perspective
- Financial costs—costs and/or benefits associated with replacing lost capacity at Glen Canyon Dam from the perspective of an individual utility or groups of utilities
- Wholesale rates—SLCA/IP combined firm power rate for long-term capacity and energy
- Retail rates—charged by SLCA/IP firm power customers to their residential, commercial, and industrial end users

The terms "economic" and "financial" often are used interchangeably, but here they represent two different concepts. The economic analysis takes a societal or national perspective. It focuses on economic gains or losses within the electrical power industry as a whole. The financial analysis looks at individual utilities or groups of utilities.

The economic analysis assumed two marketing arrangements: hydrology and contract rate of delivery (CROD). The hydrology approach assumed that (1) Western would sell only the capacity and energy generated by SLCA/IP resources resulting from the available hydrology each year, and (2) customers would have to purchase firm capacity and energy elsewhere on an annual basis to meet any additional needs.

The CROD analysis assumed capacity and energy would be marketed according to the post-1989 criteria. That is, Western would contract to provide its customers with long-term firm capacity and energy based on the projected generating capability of SLCA/IP resources with some acceptable level of risk. Under this arrangement, Western would purchase capacity and energy to meet customer contracts in years when SLCA/IP generation wasn't sufficient due to poor hydrology.

In both the hydrology and CROD marketing approaches, it was the customer's responsibility to replace capacity and energy lost as a result of constrained Glen Canyon Dam operations. Another marketing approach that was considered but not studied by the Power Resources Committee was studied by Argonne National Laboratory in preparing the post-1989 power marketing EIS. Under that marketing approach, Western would maintain a high marketing commitment and replace lost capacity on behalf of its SLCA/IP customers. Power system studies performed to support the power marketing EIS confirmed that economic and financial impacts could be reduced considerably by having Western use its expansive transmission system to replace lost capacity.

The financial analysis based on the CROD marketing arrangement examined impacts on utilities, including their costs to build new facilities or buy power elsewhere (utility economic impacts) and costs of transfer payments to buy power elsewhere (interutility transfers). Transfer payments were excluded from the economic analysis

because they were considered a redistribution of wealth that would not affect national economic development. However, interutility transfer payments are a real cost to power customers and so were included in the financial analysis.

Estimates of financial impact differ from estimates of economic impact in several respects. First, estimates of financial impact include the fixed and variable costs of generation for both existing and new facilities. Second, financial impact estimates include the costs of insurance, taxes, private capital, and depreciation that are not included in an assessment of economic impact. Third, the estimates of financial impact presented here include both the costs of generation incurred by the producer (if modeled) and the payments made by purchasers. Both costs are aggregated for each transaction between the original producer and the end user. Thus, the estimates of financial impact do not represent an estimate of **net** financial impact within the modeled region. Additional analysis of the financial impact is available in the Power Resources Committee Phase III report (Power Resources Committee, 1994).

Part of the financial analysis used the SLCA/IP firm power rate, replacement resource costs, and administrative costs to estimate resulting retail rates. Revenue requirements (how much a utility must make to stay in business) are affected by:

- Increases in the SLCA/IP combined wholesale rate
- Reductions in Federal firm power allocation
- Increased costs of purchasing replacement power (including transfer payments)

The Power Resources Committee did not specifically study short-term impacts on hydropower. However, impacts would occur immediately following the Record of Decision (ROD), particularly if the ROD does not allow financial exception criteria for 5 to 7 years while long-term replacement resources are being secured. Until contracts between Western and its customers are renegotiated, Western might have to purchase replacement capacity to fulfill its contract obligations. These replacement purchases would increase the cost of service to firm power customers by increasing purchased power costs and/or increasing the SLCA/IP firm power rate.

Long-term impacts (up to 50 years) would include both reduced operational flexibility and less available firm capacity and on-peak firm energy for the region's electrical power market. Long-term impacts to capacity would likely accelerate construction of new gas-fired thermal generation facilities to replace capacity lost at Glen Canyon Dam—construction that otherwise would have been deferred for 5 to 10 years.

Direct impacts would be those that affect day-to-day operations and change the character of the power resource available to Western's customers. Direct impacts also would include those that affect future planning for hydroelectric service, wholesale customers, other interconnected utilities, and power rates. Indirect impacts would affect end-use customers and the goods and services they provide.

Summary of Impacts: Hydropower

The principal values of Glen Canyon Powerplant are its ability to generate electricity without air pollution or using nonrenewable fuel resources and its flexibility to quickly and effectively respond to changes in an interconnected generation and transmission network. Removing the components that make hydropower so flexible and responsive—namely, control of how and when water is released—diminishes those values.

Impacts on power operations and marketing are summarized in table IV-26. Since effects on operations are difficult to quantify in economic and financial terms, they are discussed qualitatively in terms of operational flexibility. The power marketing analysis identifies impacts on long-term firm power marketing due to changes in the amount of marketable resource, economic and financial costs, and wholesale and retail rates.

Initially, endangered fish research flows (likely a seasonally steady pattern) would occur during minimum release years through the Adaptive Management Program. The extent to which steady flows would be permanently incorporated

Table IV-26.—Summary of anticipated impacts on HYDROPOWER during the 50-year period of analysis by alternative

HYDROPOWER	No Action	Maximum Powerplant Capacity	High Fluctuating Flow	Moderate Fluctuating Flow	Modified Low Fluctuating Flow	Interim Low Fluctuating Flow	Existing Monthly Volume Steady Flow	Seasonally Adjusted Steady Flow	Year-Round Steady Flow
Power operations	No effect	Minor/ moderate increase	Minor/ moderate decrease	Moderate decrease	Moderate/ potential to become major decrease	Moderate/ potential to become major decrease	Major decrease	Major decrease	Major decrease
Power marketing									
Marketable resource									
Annual energy (GWh)	6,010	6,010	6,010	6,010	6,018 (+0.1%)	6,010	6,010	6,123 (+1.9%)	6,001 (-0.2%)
Winter capacity (MW)	1,407	1,407	1,383 (-2%)	1,023 (-27.3%)	965 (-31.4%)	1,035 (-26.4%)	840 (-40.3%)	640 (-54.5%)	735 (-47.8%)
Summer capacity (MW)	1,315	1,315	1,272 (-3.3%)	882 (-32.9%)	845 (-35.2%)	876 (-33.4%)	711 (-45.9%)	498 (-62.1%)	615 (-53.2%)
Annual economic costs									
1991 nominal $ million									
Hydrology	0	-1.5	2.1	[1]54.0	[1]15.1	36.3	65.9	[1]88.3	69.7
Contract rate of delivery	0	0	2.5	[1]36.7	[1]44.2	35.6	68.7	[1]123.5	85.7
Present value (1991 $ million)									
Hydrology	0	-17.3	24.3	624.5	174.6	418.7	761.4	1,021.2	805.0
Contract rate of delivery	0	0	28.9	424.5	511.2	411.7	794.6	1,428.4	991.2
Annual financial costs[2]									
1991 nominal $ million	0	0	6.5	77.3	89.1	75.4	124.5	192.4	146.6
Present value (1991 $ million)	0	0	75.2	894.0	1,030.5	872.0	1,439.9	2,225.2	1,695.5
Wholesale rate (1991 mills/kWh)	18.78	18.78	19.38 (+3.2%)	22.82 (+21.5%)	23.16 (+23.3%)	23.18 (+23.4%)	25.22 (+34.3%)	28.20 (+50.2%)	26.78 (+42.6%)
Retail rate (1991 mills/kWh)									
70% of end users	No change	No change	No change to slight decrease	No change to slight decrease	No change to slight decrease	No change to slight decrease	No change to slight decrease	No change to slight decrease	No change to slight decrease
23% of end users	No change	No change	Slight decrease to moderate increase	Slight decrease to moderate increase	Slight decrease to moderate increase	Slight decrease to moderate increase	Slight decrease to moderate increase	Slight decrease to moderate increase	Slight decrease to moderate increase
7% of end users (weighted mean)	64.1	64.1	64.6 (+0.8%)	69.7 (+8.8%)	70.5 (+10.0%)	70.2 (+9.6%)	72.9 (+13.8%)	75.8 (+18.4%)	74.5 (+16.3%)

[1] This estimate was obtained using multiple regression analysis.
[2] These estimates do not represent **net** financial impact within the modeled area (see section on financial impacts).

would depend on evaluation of the research results. Because these research flows might not occur every year and because results will need to be evaluated, effects of these flows could not be integrated into the summary table of impacts. Endangered fish research flows would have the potential to increase impacts of the selected alternative on power economics up to the level of impacts described under the Seasonally Adjusted Steady Flow Alternative. If such research flows occur only during the initial years of implementation, additional impacts would be minor. However, if steady flows were permanently incorporated in the operating criteria, impacts would be closer to those under the Seasonally Adjusted Steady Flow Alternative.

Power Operations

Impacts on power operations range from minor under the Maximum Powerplant Capacity Alternative to major under the Seasonally Adjusted and Year-Round Steady Flow Alternatives. Many factors go into determining the ultimate impact of an alternative on power operations, and changing one factor may affect all the others. Operational restrictions imposed by all but the No Action and Maximum Powerplant Capacity Alternatives would reduce Western's ability to meet its obligations with maximum efficiency and economy and would reduce Glen Canyon's value as a load following and peaking facility.

Although restrictions on dam operations result in reduced flexibility for power operations, it is important to point out that, given the number of variables involved, impacts can vary from minor to major even within an alternative, depending on the frequency and duration of particular events. An example of how these variable electrical system events can result in different effects is provided in Appendix E, Hydropower.

Power Marketing

All alternatives, except the No Action and Maximum Powerplant Capacity Alternatives, would restrict Glen Canyon Powerplant's flexibility to operate in a way that maximizes the value of electrical generation. Operational restrictions would reduce how much long-term firm power could be marketed. In general, the relative magnitude of impacts to long-term firm power marketing would be:

- Minor to no impact: No Action, Maximum Powerplant Capacity, and High Fluctuating Flow Alternatives
- Moderate to potentially major impacts: Moderate Fluctuating, Modified Low Fluctuating, and Interim Low Fluctuating Flow Alternatives
- Major impacts: Existing Monthly Volume, Seasonally Adjusted, and Year-Round Steady Flow Alternatives

SLCA/IP Marketable Resources. Limiting maximum allowable releases would result in less available capacity; restrictions on ramp rates and allowable daily change in flow would further reduce available capacity. Increasing the minimum flows would reduce the value of energy by forcing increased off-peak releases and limiting the ability to make economy energy sales and purchases.

Capacity.—In going from no action to restricted fluctuating and steady flows, operational flexibility would be increasingly limited. The maximum allowable water releases would go down, and the minimum allowable water releases would go up. This pattern would result in a narrower range of flows that would be further restricted by limits on the allowable daily change in flow. Reduced capacity would mean customers would need to generate or purchase additional capacity from other suppliers independently or through Western. Costs of these transactions have been analyzed and are described under individual alternatives.

Also, the limits on allowable up and down ramp rates would determine how fast water releases could get from an existing flow to a desired flow. Figure IV-16 illustrates the drop in seasonal marketable capacity, primarily due to the decreased maximum allowable releases from fluctuating flows to steady flows.

Figures in appendix E show impacts of the alternatives on the cumulative distribution of capacity

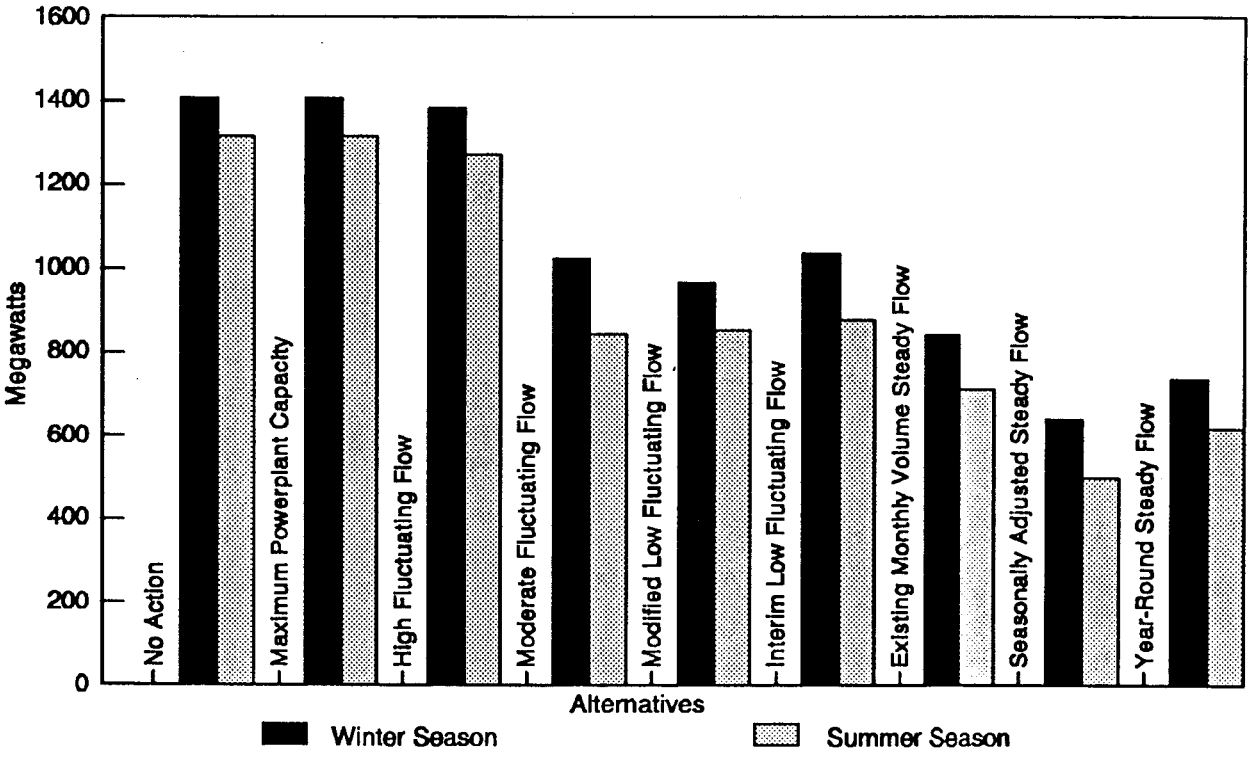

Figure IV-16.—Total SLCA/IP CROD marketable capacity during critical seasons (winter and summer) would vary by alternative.

used to determine SLCA/IP marketable capacity during critical months for the next 20 years.

Energy.—The times when water is released (time of day and season) also would make a difference. Although there would be little or no impact on the quantity of energy produced annually, releasing more water during off-peak hours (nighttime) or during low load months (spring and fall) means:

1. More power would be produced when it is less valuable.

2. Less water would be available for release during on-peak periods (daytime) or during high load months (summer and winter) when power is most valuable.

Other operational restrictions would make it less likely that the maximum allowable releases could be achieved. These restrictions would become even more important during critical summer and winter peak load months.

Economic Costs. Relatively minor short-term economic costs were estimated because firm capacity reductions would be replaced by existing surplus generation. Eventually, the loss of Glen Canyon capacity would mean that new power generation facilities would be required sooner than they would have been under no action. To replace this capacity, Western's larger customers could:

- Purchase replacement capacity from other utilities
- Adjust generation from their own resources

- Build additional generation resources
- Ask Western to secure replacement resources using their transmission system

Smaller utilities, without significant generating resources, could:

- Purchase capacity and energy from auxiliary suppliers
- Build their own peaking resources
- Ask Western to secure replacement resources using their transmission system

Because of the large amounts of low cost surplus capacity in the regional power market for a considerable portion of the study period, the economic costs of Glen Canyon alternatives were significantly reduced (by over 50 percent) due to cost discounting procedures. Because this discount rate was 8.5 percent, any low values early in the study period significantly weight the results to the low side of the range (e.g., at an 8.5-percent discount rate, $1 promised 10 years in the future has the present worth of only 44 cents). Conversely, large values later in the study period have little impact in weighing the impacts one way or another.

Table IV-26 summarizes the economic costs of each alternative. Figure IV-17 shows the range of costs associated with replacing lost capacity from Glen Canyon Dam.

Financial Costs. The total cost of new generating resources and power purchases for all utilities combined is shown by alternative in table IV-26. The range of financial impacts on utilities is shown in table IV-27. Some utilities would incur higher financial impacts than others, depending on the extent to which they rely on SLCA/IP power.

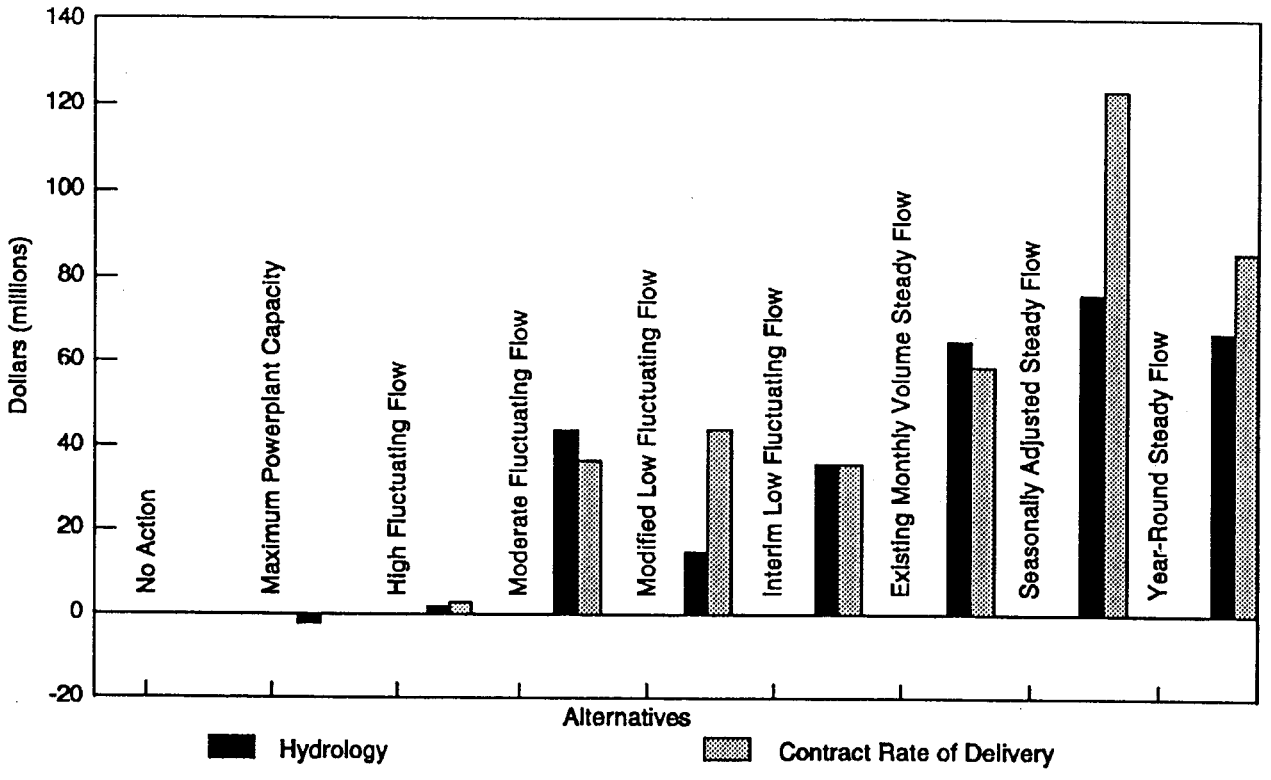

Figure IV-17.—Net annual economic costs would decrease slightly under the Maximum Powerplant Capacity Alternative and increase under all other alternatives compared to no action.

Table IV-27.—Financial impacts on large and small utilities by alternative

Alternative	Large systems			Small systems		
	Low	Median (1991 million $)	High	Low	Median (1991 million $)	High
No action	0	0	0	0	0	0
Maximum powerplant capacity	0	0	0	0	0	0
High fluctuating flow	0	0.01	0.50	0	0.04	0.74
Moderate fluctuating flow[1]	0.03	1.57	3.33	0	0.45	8.71
Modified low fluctuating flow[1]	0.05	1.81	3.75	0	0.50	9.59
Interim low fluctuating flow	0.03	1.55	3.30	0	0.45	8.65
Existing monthly volume steady flow	1.13	4.58	11.14	0	0.65	12.56
Seasonally adjusted steady flow[1]	2.61	8.91	29.15	0	0.88	17.00
Year-round steady flow	0.98	5.19	15.77	0	0.78	14.76

[1] Does not include impacts of habitat maintenance and beach/habitat-building flows.

Wholesale and Retail Rates. Western primarily markets power at wholesale rates to customers who, in turn, sell at retail rates to their customers.

Wholesale Power Rates.—The SLCA/ IP combined wholesale long-term firm power rate is set at a level consistent with repayment of allocated project costs over a project's useful life or 50 years, whichever is less. Changes in Glen Canyon Dam operations—with possible resulting changes in the marketable resource and in non-firm sales and purchases—would affect allocated costs, project revenues, and wholesale rates.

The effects of reduced hydropower production at Glen Canyon Powerplant on long-term firm power rates—used to repay Federal investment in the Colorado River Storage Project (CRSP) and participating projects—are shown in figure IV-18. These rates assume that, other than purchased power costs, the current SLCA/IP repayment obligation remains unchanged. Firm power rates are used in calculating the impacts on retail power rates.

Retail Power Rates.— Of the 5.6 million end-use customers (residential, commercial, and industrial) in the six-State impact region, approximately 3.9 million (70 percent) do not receive power from the dam. These end users would either experience no increase in power rates or their rates could decline slightly if their utility is able to make additional sales as a result of changes in Glen Canyon Dam operations. The retail rates of the other 1.7 million (30 percent) end users in the region would be affected to varying degrees. Tables IV-26 and IV-28 list the weighted mean retail rate impact for a subset of 0.4 million (7 percent) of these affected end-use customers. Due to a lack of data, time, and resources, the retail rate impact for the remaining 1.3 million (23 percent) large system end-use customers is not now known. Because these large systems are less reliant on Federal hydropower and have greater access to alternative sources of supply, the rate

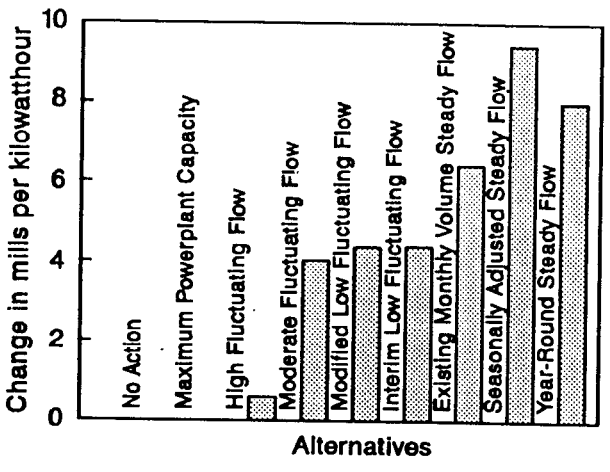

Figure IV-18.—SLCA/IP wholesale rates would increase compared to no action under all alternatives except the Maximum Powerplant Capacity Alternative.

Table IV-28.—Range of estimated small system retail power rates by alternative

Alternative	Retail rate range (mills/kWh)		
	Highest	Customer weighted mean	Lowest
No action	88.1	64.1	30.8
Maximum powerplant capacity	Same as no action	Same as no action	Same as no action
High fluctuating flow	88.5 (+0.4%)	64.6 (+0.8%)	30.9 (+0.4%)
Moderate fluctuating flow	100.4 (+13.9%)	69.7 (+8.8%)	32.0 (+4.0%)
Modified low fluctuating flow	102.3 (+16.1%)	70.5 (+10.0%)	32.2 (+4.5%)
Interim low fluctuating flow	101.2 (+14.8%)	70.2 (+9.6%)	32.1 (+4.3%)
Existing monthly volume steady flow	108.7 (+23.3%)	72.9 (+13.8%)	32.7 (+6.3%)
Seasonally adjusted steady flow	117.0 (+32.8%)	75.8 (+18.4%)	33.3 (+8.3%)
Year-round steady flow	113.2 (+28.4%)	74.5 (+16.3)	33.0 (+7.2%)

impacts on these end users would likely be less than that shown in tables IV-26 and table IV-28.

Retail rate impacts could be relatively significant and vary considerably by utility. Table IV-28 shows the highest, the weighted mean, and the lowest estimated small systems retail rate impacts under each alternative. Such impacts would occur primarily in areas that rely on Federal hydropower: small towns, rural areas, and areas with large amounts of irrigated farmland. Additional analysis of retail rate impacts is in the Power Resources Committee Phase III Report (Power Resources Committee, 1994).

Impacts on small SLCA/IP customer retail rates would depend on:

- How much a customer's allocation is affected by a change in the SLCA/IP marketable resource
- The resulting SLCA/IP firm power rate required to meet Federal repayment obligations
- How much a customer relies on SLCA/IP firm power to meet the electric power service needs of its retail customers
- Availability and cost of replacement power

Many customers use revenues from the sale of electricity to supplement other sectors of their government, such as parks and recreation, water systems, city maintenance, etc. A loss of this resource would affect city government budgets and services as revenues diminish.

Regional Economic Activity. The regional economic impacts of changes in electricity rates were examined in Western's power marketing EIS (Western Area Power Administration, 1994). Regional economic impacts were estimated in terms of several key variables: population,

employment, output (Gross Regional Product), and disposable income. Impacts were measured in nine subregions, one for each of the metropolitan areas (Albuquerque, Denver, Phoenix, Salt Lake City, Las Vegas, and Casper) and three rural areas (High Plains, Rocky Mountains, Great Basin) in the region.

The alternatives examined in Western's EIS are more extreme, in terms of constraints on the SLCA/IP hydropower resource, than those analyzed in this EIS. The results show that some utilities may experience relatively large rate increases under the alternatives which most closely approximate those examined here. However, these rate increases translate into changes of less than 0.4 percent for any of the variables measured on a regional basis.

These results suggest that implementation of any of the proposed alternatives will not materially affect the regional economy.

Unrestricted Fluctuating Flows

No Action Alternative

Power Operations. Operations under the No Action Alternative would be as flexible as they were prior to implementation of interim flows. There would be an allowable daily range of fluctuation of up to 30,500 cfs and no ramp rate restrictions. The full uprated generating capacity would not be used because the maximum allowable discharge would continue to be administratively limited to 31,500 cfs.

Power Marketing. Impacts would be based on changes in marketable resource, economic and financial costs, and wholesale and retail rates.

SLCA/IP Marketable Resource.—Quantities of SLCA/IP long-term firm capacity and energy under the No Action Alternative are summarized in table IV-26.

Economic Costs.—Studies concluded that, for the next decade (1991-2001), electrical load growth would be met by purchasing existing surplus capacity from interconnected utilities within the regional power market. Energy conservation would prolong this surplus. Aside from the addition of two small combustion turbines in 1996 and 1997 to replace older systems to meet capacity reserve requirements, no significant capacity additions would be made until the year 2001. The total long-term capacity added under the No Action Alternative would be 2,089 megawatts (MW) for the 20-year planning period. The significant capacity additions would include:

- 600 MW of coal-fired generation
- 350 MW of purchased power (150 MW of which are short-term purchases excluded from the total)
- 530 MW of combustion turbines
- 200 MW of pumped storage
- 560 MW from energy conservation

Financial Costs.—The utility economic analysis focused on how and where economic impacts would be distributed. This analysis includes the same procedures performed for the economic analysis except that it describes impacts on small and large utilities and includes transfer payments. As explained in the economic analysis, 2,089 MW would be added to the regional power market by the year 2011. This added capacity would be due to planned expansion by individual utilities to meet projected load growth.

A breakdown of impacts to large and small utilities is shown in table IV-27. Again, a total production cost for the No Action Alternative was not available, so the other alternatives were compared to a zero baseline for no action.

Wholesale and Retail Rates.—The current firm power rate (under interim flows) is 16.72 mills per kilowatthour (kWh) compared to 18.78 mills/kWh for the No Action Alternative. The ratesetting year for this hypothetical rate is fiscal year 1993, chosen because it was the year when estimated revenues most closely matched estimated costs. The minimum rate required to ensure project repayment would include expenses for project operation and maintenance and for extensive environmental studies.

Table IV-26 shows the expected retail rates under each alternative for small systems within the SLCA/IP. Estimates of minimum and maximum retail rates are shown in table IV-28.

Maximum Powerplant Capacity Alternative

The uprating and rewinding of Glen Canyon Powerplant units (completed in 1987) has improved efficiency. **Power operations** under the Maximum Powerplant Capacity Alternative would be the same as those under the No Action Alternative, except that the full uprated capacity of the powerplant (33,200 cfs) would be available for use.

Maximum powerplant capacity is achieved by releasing 33,200 cfs, which would occur only when Lake Powell is at elevation 3641 feet or higher. CRSS model projections show Lake Powell would be at that elevation over 60 percent of the time during the next 50 years. At times during those years, Glen Canyon Powerplant could generate up to 56 MW more capacity than under no action. Additional capacity and energy would then be available for regulation, emergencies, reserve, and the economy energy program.

Impacts on all aspects of long-term firm **power marketing** would be the same as under no action.

Restricted Fluctuating Flows

Power Operations

The following discussion is a general description of impacts to operational flexibility for all restricted fluctuating flow alternatives.

Scheduling. Under restricted fluctuating flows, other variables (water levels, unit outages, and special water releases) would affect the amount of energy that needs to be prescheduled and the price paid for that energy. Extended low-volume releases might result in the need for Western to purchase firm capacity with energy to ensure its customers of a dependable source.

Assuming appropriate market conditions and full unit availability, the criteria limiting use of Glen Canyon Powerplant to provide economy energy would be restrictions on ramping and daily fluctuations. Also, the higher the minimum release, the more limited the flexibility.

Each restricted fluctuating flow alternative has higher minimum flows during off-peak hours compared to the No Action or Maximum Powerplant Capacity Alternatives; therefore, forced economy, off-peak energy sales would be necessary. In other words, when more energy is generated than required to meet load during off-peak hours, Western might be forced to lower its price. Western's customers would then be charged more for the power purchased during on-peak hours in order to generate the revenue necessary to meet repayment requirements.

The additional hydroelectric generation at off-peak times means fossil fuel plants could lose money as a result of losing sales to Western's cheaper energy. Western also would not be purchasing energy from the fossil fuel plants during off-peak times, as it would under no action operations. However, since the fossil fuel plants would have to generate more on-peak energy when Glen Canyon Powerplant is less able to respond to demand, sales to other utilities would be expected to increase.

Compared to operations under no action, less on-peak energy would be generated at Glen Canyon Powerplant. Consequently, there would be little, if any, on-peak energy that could be sold to or exchanged with other utilities at prices lower than generation costs at alternative thermal units.

Impacts on scheduling generation, purchases, water patterns, and other elements depend on the allowable daily change in flows and ramp rates. The more operations are restricted, the more significant the impact. Effects on scheduling would occur hourly and result in increased costs. Under restricted fluctuating flows, Western would have limited options in responding to energy shortages when loads become higher than generation. Power dispatchers would have decreased

flexibility to take advantage of market conditions in purchasing or selling capacity and energy.

Discussion of changes expected under restricted fluctuating flow alternatives is based on changes occurring under interim flows (same as the Interim Low Fluctuating Flow Alternative). These changes would include:

1. System efficiency would be reduced.

2. Customers would have to do their own load forecasting, and many small utilities do not have the expertise to make accurate predictions. Inaccurate predictions could be a financial risk for these customers since some suppliers charge much higher rates to provide generation over and above the forecasted amount.

3. Customers would have to follow load with their own units or with purchases from alternate suppliers. The availability of alternate suppliers is limited at times and frequently costs more.

Western lost about 400 MW of capacity due to the restrictions imposed by interim flows. This figure represents about 21 percent of the total SLCA/IP maximum operating capacity. To date, under interim flows, the tendency for system component loads to peak at different times (system diversity[3]) has saved Western from having to purchase capacity. Western currently averages about 10- to 15-percent available capacity above peak needs due to system diversity. Prior to implementation of interim flows, Western averaged about 30-percent available capacity above peak needs.

Under the High Fluctuating Flow Alternative, system efficiency would be reduced compared to no action, but not as much as under Moderate Fluctuating Flows, due to the greater allowable daily change in flows, greater allowable ramp rates, and lower allowable minimum discharge. Under the Moderate Fluctuating Flow Alternative, the availability of Glen Canyon Powerplant to provide customer services and contribute to system efficiency would be reduced compared to that under no action. Customer services and operational efficiency would not be reduced as much under interim low fluctuating flows, due to the greater system flexibility, including allowable daily change in flows, greater allowable ramp rates, higher allowable maximum discharge, and lower allowable minimum discharge.

Load Following. Daily fluctuation limits would restrict use of Glen Canyon Powerplant to respond to changing firm load requirements. For example, a 5,000-cfs change per day allows for only a 190-MW load following capability, and firm load requirements change more than this. Western would find it necessary to make hourly purchases of on-peak, nonfirm energy against the restricted capacity at Glen Canyon Dam to meet firm contract commitments.

The daily fluctuation limit also is tied very closely to up and down ramp rates and the maximum flow limits. For example, under the Interim Low Fluctuating Flow Alternative, the maximum release is 20,000 cfs and the maximum allowable daily change in flows is 8,000 cfs; maximum allowable ramp rates are 2,500 cfs up and 1,500 cfs down. Given those restrictions, if the minimum allowable discharge of 5,000 cfs were released during the night, then water releases could increase to no more than 13,000 cfs during that day. The fastest that releases could increase from 5,000 cfs to 13,000 cfs would be 4 hours (2,500 cfs/hour). Releases could be returned to 5,000 cfs in 6 hours (1,500 cfs/hour)—a major change compared to no action, where flow change capability is plus or minus 33,200 cfs in less than 10 minutes.

When water releases are constrained, operable capacity would be reclassified as inoperable capacity, and the contracted amount might have to be changed. Given restrictions under interim operations, total operable capacity from Glen

[3] System diversity is the difference between actual firm load requirements (hourly) and total firm contractual commitments and control area regulation requirements. Diversity changes hourly depending on contractor scheduling practices. Western must maintain operating reserves equivalent to its firm contractual commitments and regulation requirements. Western could not reduce capacity in relation to diversity without affecting responsiveness and the ability to conform to the North American Electric Reliability Council guidelines.

Canyon Powerplant and the other CRSP units could be less than that required to simultaneously satisfy firm load requirements and maintain an acceptable amount of capacity in reserve to cover emergencies. Western would have to acquire a substitute uninterruptible source, at higher expense, to replace this lost capacity.

Regulation and Control. As a load control area operator, Western's function is to ensure that each area utility or group of utilities generates the exact amount of power to meet its load and export responsibilities without relying on the resources of others.

System control would be unaffected if there were no stability, frequency, or voltage problems anywhere in the system; however, impacts ranging from minor to major could result if other CRSP units had problems. Problems with system regulation occur frequently, while problems with system control are fairly infrequent. The degree of impact to system regulation and control would depend on the nature of the problem, what period of the day the problem occurred, and how much of Glen Canyon's daily release fluctuation limit had already been used.

For example, if Flaming Gorge Powerplant were being used for system regulation and one of its generating units went down, one of the other resources within the CRSP would be used, most likely Glen Canyon Powerplant. If Glen Canyon had already used its maximum allowable fluctuations for the day, and the Flaming Gorge unit went down during a peak hour, Western would be forced to use one of the Aspinall units or go outside its CRSP resources to cover load requirements. Uninterrupted service is the purpose of an interconnected utility system. However, options are sometimes limited—and the fewer options available, the more significant the impact would be in terms of cost to find and acquire the energy or capacity needed.

Under all restricted fluctuating flow alternatives, less Glen Canyon capacity would be available for regulation service, so some regulation would have to be provided by another CRSP powerplant. If another CRSP powerplant were not available, Western would not be able to meet Western Systems Coordinating Council criteria. Western Area Upper Colorado (WAUC) members would then have to use other, less responsive and more expensive thermal resources. Compared to operations under the No Action Alternative, the High Fluctuating Flow Alternative would reduce capacity by a small percentage. The Moderate, Modified Low, and Interim Low Fluctuating Flow Alternatives would reduce capacity substantially.

Emergencies and Outage Assistance. Restrictions on ramping and maximum allowable releases would result in reduced emergency assistance service. A reduction in this service would result in increased costs and inconvenience, as customers turn to more costly and less reliable thermal sources.

Western would be able to respond only to extensive control area emergencies. Such emergencies usually develop from smaller, localized events and could be kept short term and manageable by using hydropower. Without access to a hydropower source for emergency assistance, a utility may have to search for help from a less responsive thermal unit. Meanwhile, the electrical emergency could progress from local to areawide, forcing the use of Glen Canyon Powerplant to correct the situation.

Financial impacts of reduced emergency assistance from Glen Canyon can be seen in comparisons of 1991 interim flows and 1988 flows, shown in table IV-29. This table is meant to show comparable impacts of the No Action Alternative (1988 flows) to conditions under interim flows.

Under the interim flows of 1991, less emergency energy was available compared to the no action conditions in 1988 and, therefore, less revenue was realized. Utilities that normally would have used hydropower for assistance were forced to seek out less responsive, more expensive sources. Additional expenses varied and were determined by market conditions at the time. The cost impacts for emergency assistance would be expected to be less under the High and Moderate Fluctuating Flow Alternatives because operational limits would be less restrictive and the service

Table IV-29.—Comparison of emergency assistance under no action and interim operations

1988 (no action)	1991 (interim flows)
31,757 MWh provided (returned at 1.5 x 31,757 MWh or a net gain of 15,879 MWh)	8,134 MWh provided (returned at 1.5 x 8,134 MWh or a net gain of 4,067 MWh)
349 MW/hour peak delivery (valued at 20 mills/kWh or a net gain of $317,570)	161 MW/hour peak delivery (valued at 20 mills/kWh or a net gain of $81,340)

could be offered more frequently. It is important to note that wholesale rates would vary among the alternatives to produce the same revenue over the long term for project repayment purposes.

The relative frequency of Inland Power Pool (IPP) emergency assistance requests during the 2 years was the same, but the amount of assistance provided by Western decreased considerably. In 1991, Western provided only up to its reserve requirement, except in cases where a major systemwide or loss of load emergency occurred. Under all restricted fluctuating flow alternatives, Western would provide only up to its share of IPP spinning reserve requirements.

Under all restricted fluctuating flows, the ability to provide scheduled outage assistance could be reduced to zero, resulting in increased costs to other members of the IPP. Financial impacts of reduced scheduled outage assistance to IPP members from CRSP facilities for the 1988 flow year compared to the 1991 flow year are shown in table IV-30.

Transmission System. Restricted fluctuating flows would result in scheduling problems across transmission lines. The greater the restrictions at Glen Canyon, the greater the potential for problems. Transmission scheduling problems arise from physical limitations of the Glen Canyon Dam and Western Colorado transmission systems. If problems occurred—such as heavy power flows, out-of-service transmission lines, or loss of other generating resources—Western would not be able to accommodate the subsequent system schedule changes now usually resolved by rescheduling generation at Glen Canyon Dam and another interconnected powerplant.

Western's ability to wheel firm and nonfirm transmission service would be less. The value of wheeling depends on how much the service is needed, whether Western is situated appropriately within the grid, and the market conditions at the time. Under restricted fluctuating flows, the Glen Canyon-Pinnacle Peak transmission line uprate would be an underutilized investment.

Discussion of impacts to physical transmission components assumes Western would not have financial exception criteria for unscheduled transmission operations and maintenance work. The restricted fluctuating flow alternatives would limit the capability to quickly and efficiently alter the generation pattern of the interconnected

Table IV-30.—Comparison of scheduled outage assistance under no action and interim flows

1988 (no action)	1991 (interim flows)
9,334 MW of capacity provided a net gain of $111,125 (100 MW peak amount sold)	No scheduled outage assistance provided
14,001 MWh energy returned for a net gain of 4,667 MWh (valued at 20 mills/kWh for a net gain of $93,340)	No revenue

system, particularly for short-notice outages and unforeseen heavy loading of the Western Colorado or Glen Canyon transmission system. The degree of impact would depend on when the problem occurred.

Should the Shiprock-Kayenta transmission line go out of service while either or both Glen Canyon and Aspinall Unit Powerplants are restricted, Western would be forced to seek outside assistance through an exchange with the Salt River Project (SRP) or by purchasing additional energy.

Depending on generation capability at Glen Canyon and electricity demands, a full hydrothermal exchange might not be possible. Therefore, SRP would not be able to fully use the power generated at Four Corners, Craig, and Hayden Powerplants to meet its loads. Limitations also would be placed on wheeling SRP power across Western's transmission lines. SRP would incur added expense in purchasing other power generation.

Power Marketing

Since impacts on power marketing would vary, they are discussed under each alternative.

High Fluctuating Flow Alternative

The marketable resource available for firm **power marketing** under the High Fluctuating Flow Alternative would decrease by 24 MW of capacity in winter and 43 MW in summer compared to no action. The amount of annual energy would be the same as under no action; however, restrictions would shift generation from on-peak to off-peak hours, resulting in a minor impact in energy value.

This alternative would result in minor economic costs compared to no action. Economic costs would increase by $2.1 million to $2.5 million per year over no action. In addition to the capacity added under no action, an additional 3 MW of energy conservation would be added.

Financial costs to utilities would increase by $6.5 million over no action. A comparison of costs to large and small utility systems also is presented in table IV-27.

The wholesale firm power rate would increase by 3.2 percent, and the weighted mean small system retail rate would increase by 0.8 percent compared to no action (see table IV-28).

Moderate Fluctuating Flow Alternative

The marketable resource available for firm **power marketing** under the Moderate Fluctuating Flow Alternative would decrease by 384 MW of capacity in winter and 433 MW in summer compared to the No Action Alternative. The annual quantity of energy would be the same; however, a shift in generation from on-peak to off-peak would have a moderate to potentially major impact on energy value.

The Moderate Fluctuating Flow Alternative would result in moderate to potentially major economic costs compared to no action. Significant amounts of existing surplus capacity compounded by the addition of energy conservation during this period would prolong the surplus capacity market condition, but not for as long as under the three previous alternatives. Economic costs would increase by $36.7 million to $54 million per year over no action. In addition to power resources added under no action, the following would be added under moderate fluctuating flows for the 20-year planning period: 50 MW of short-term purchased power, 50 MW of pumped storage, and 3 MW of energy conservation.[4]

Financial costs to utilities would increase by $77.3 million per year. Differences in costs to large and small utility systems relative to no action are summarized in table IV-27.

The wholesale firm power rate would increase by 21.5 percent, and the weighted mean small system retail rate would increase by 8.8 percent compared to no action.

[4] This expansion plan does not reflect the effects of habitat maintenance and beach/habitat-building flows, if any.

Modified Low Fluctuating Flow Alternative

The marketable resource available for firm **power marketing** under this alternative would be reduced by 442 MW of capacity in winter and 463 MW in summer compared to no action. The annual quantity of energy would be the same as under no action; however, a shift in generation from on-peak to off-peak would have a moderate to potentially major impact on energy value.

Under the Modified Low Fluctuating Flow Alternative, moderate to potentially major economic costs would result. Economic costs would increase by $15.1 to $44.2 million per year. Again, surplus capacity would exist and energy conservation would extend the surplus. Power resources added would be essentially the same as under moderate fluctuating flows.

Financial costs to utilities would increase by $89.1 million per year. Differences in costs to large and small utility systems relative to no action are summarized in table IV-27.

The wholesale firm power rate under modified low fluctuating flows would increase by 23.3 percent, and the weighted mean small system retail rate would increase by 10.0 percent compared to the No Action Alternative.

Additional analysis of the Modified Low Fluctuating Flow Alternative was completed for this final EIS. This analysis is described more completely in the Power Resource Committee Phase III Report (1994). The analysis more correctly accounts for the shifting of generation from on- to off-peak and for regional emissions, uses different assumptions about the cost of replacement power purchased by small systems (economic analyses only), and corrects some input data and escalation rates. Estimates for the Modified Low Fluctuating Flow Alternative are listed below.

	Annual economic cost (1991 nominal $ millions)
CROD	34.8 (21% lower than Phase II)
Hydrology	25.0 (66% higher than Phase II)
Annual financial costs	91.7 (3% higher than Phase II)

Phase III results for the other alternatives presumably would be similar to the results for this alternative. As shown in table IV-26, the relative ranking of the alternatives, in terms of cost, differs between the CROD and hydrology modeling approaches. There is at least some evidence that this difference may be more pronounced in the Phase III results. Time and resources were unavailable to complete a Phase III analysis for the other eight alternatives, which precludes comparing all of the alternatives on an equivalent basis.

Interim Low Fluctuating Flow Alternative

Under this alternative, the marketable resource available for firm **power marketing** would decrease by 372 MW of capacity in winter and 439 MW in summer compared to the No Action Alternative. The annual quantity of energy would be the same as under no action; however, a shift in generation from on-peak to off-peak would have a moderate to potentially major impact on the value of the energy.

Moderate to potentially major economic costs would result under interim low fluctuating flows compared to no action. Economic costs would increase by $35.6 to $36.3 million per year. Power resources added would be essentially identical to those added for the Moderate and Modified Low Fluctuating Flow Alternatives.

Under this alternative, financial costs to utilities would increase by $75.4 million per year compared to no action. Differences in costs to large and small utility systems are summarized in table IV-27.

The wholesale firm power rate would increase by 23.4 percent, and the weighted mean small system retail rate would increase by 9.6 percent compared to no action.

Steady Flows

Power Operations

Under the steady flow alternatives, impacts on power operations usually would be much greater than impacts under the restricted fluctuating flow alternatives. Additional impacts to hydropower operations under the steady flow alternatives are described below.

Scheduling. Major impacts to scheduling could occur since plus or minus 1,000 cfs would be the maximum allowable change per 24 hours under the steady flow alternatives. Purchases and sales of firm capacity would result in major cost increases because Western would not be able to buy or sell during economical periods.

Load Following. Western would not be able to provide load following under steady flows due to restrictions on daily fluctuations, up and down ramp rates, and the cap on maximum flows.

Regulation and Control. Impacts on regulation service and control under steady flows would be considered major because releases would not fluctuate.

Emergencies and Outage Assistance. Steady flows would be expected to result in a loss of this service. Under steady flows, Western could provide only its share of IPP capacity reserve requirements and operating reserves equivalent to the WAUC peak load for a minimum of 4 hours per day, except for extensive emergencies. Scheduled outage assistance would be reduced to no more than plus or minus 35 MW (1,000 cfs).

Transmission System. A major loss of operating flexibility would prevent Western from accommodating schedule changes. Impacts on the transmission system actual would be major compared to no action and restricted fluctuating flows.

Power Marketing

Since impacts on power marketing would vary, they are described under each alternative.

Existing Monthly Volume Steady Flow Alternative

Under the Existing Monthly Volume Steady Flow Alternative, the marketable resource available for firm **power marketing** would decrease by 567 MW of capacity in winter and 604 MW in summer compared to the No Action Alternative. The annual quantity of energy would be the same as under no action; however, a shift in generation from on-peak to off-peak would result in a major decrease in energy value.

Major economic costs would result under the Existing Monthly Volume Steady Flow Alternative compared to no action. Economic costs would increase by $65.9 million to $68.7 million per year. The existing system surplus would mean no capacity would be added immediately. Total added capacity would be 2,281 MW for the 20-year planning period—more than 400 MW greater than under the most restrictive fluctuating flow alternative. Power resource additions beyond those under no action would include: 300 MW of short-term purchased power, 142 MW of combustion turbines, and 50 MW of pumped storage (see footnote on page 311).

Financial costs to utilities under this alternative would increase by $124.5 million a year. Differences in costs to large and small utility systems relative to no action are summarized in table IV-27.

The wholesale firm power rate under the Existing Monthly Volume Steady Flow Alternative would increase by 34.3 percent, and the weighted mean small systems retail rate would increase by 13.8 percent compared to the No Action Alternative.

Seasonally Adjusted Steady Flow Alternative

Under the Seasonally Adjusted Steady Flow Alternative, the marketable resource available for firm **power marketing** would decrease by 767 MW of capacity in winter and 817 MW in summer compared to the No Action Alternative. The annual quantity of energy would be nearly the same as under no action; however, a shift in generation from on-peak to off-peak would have a major impact on energy value.

Major economic costs would result under this alternative compared to no action. Economic costs would increase by $88.3 million to $123.5 million per year. Power resources added would require significantly larger quantities of each resource than those added under no action, any of the fluctuating flow alternatives, or any of the other steady flow alternatives. Again, existing surplus capacity and energy conservation would mean new capacity would not be added immediately. However, the large capacity loss would require capacity additions sooner and of greater magnitude. Total capacity added under the Seasonally Adjusted Steady Flow Alternative would be 2,406 MW for the 20-year planning period. Significant capacity increases beyond those under no action would include: 450 additional MW of short-term purchased power, 250 MW of combustion turbines, 50 MW of pumped storage, and 17 MW of energy conservation (see footnote on page 311).

Financial costs to utilities under this alternative would increase by $192.4 million per year compared to no action. Differences in costs to large and small utility systems relative to no action are summarized in table IV-27.

Under seasonally adjusted steady flows, the wholesale firm power rate would increase by 50.2 percent, and the weighted mean small system retail rate would increase by 18.4 percent compared to no action.

Year-Round Steady Flow Alternative

Under the Year-Round Steady Flow Alternative, the marketable resource available for firm **power marketing** would decrease by 672 MW of capacity in winter and 700 MW in summer compared to the No Action Alternative. The annual quantity of energy would be nearly the same as under no action; however, a shift in generation from on-peak to off-peak would result in a major decrease in the value of energy.

Major economic costs would result under this alternative, increasing by $69.7 million to $85.7 million per year. Resource options added for the Year-Round Steady Flow Alternative would be significantly larger than under no action or any of the fluctuating flow alternatives. Again, surplus capacity and energy conservation would mean replacement capacity would not be added immediately. However, the large capacity loss would require capacity additions sooner and of greater magnitude. The total capacity added would be 2,318 MW for the 20-year planning period. Specific capacity additions beyond those under no action would include: 280 MW of short-term purchased power, 251 MW of combustion turbines, 25 MW of pumped storage, 10 MW from wind generators, and 17 MW from energy conservation (see footnote on page 311).

Financial costs to utilities under this alternative would increase by $146.6 million per year. Differences in costs to large and small utility systems compared to no action are summarized in table IV-27.

Under the Year-Round Steady Flow Alternative, the wholesale firm power rate would be increased by 42.6 percent, and the weighted mean small system retail rate would increase by 16.3 percent compared to no action.

NON-USE VALUE

Focus group results indicated that non-use value for operational changes at Glen Canyon Dam may be estimable. As reported in chapter III, the

cooperating agencies decided to continue the investigation in two phases: a pilot test research phase and a full-scale study.

Pilot Test

The pilot test phase:

- Evaluated survey instrument performance
- Evaluated the sensitivity of non-use values to changes in affected resources
- Tested hypothesis that non-use value in the CRSP market area differs from that in the Nation as a whole
- Explored interaction of non-use value and price impacts on rural households

A series of discussions were held with sediment experts, fisheries biologists, and other researchers to develop neutral, technically defensible survey instruments. Using an iterative process, impact scenarios for use in the surveys were constructed and cross-checked by researchers.

A focus group in New Mexico and two subsequent focus groups in Arizona explored whether individuals held any value beyond a use value for the hydropower resource. No non-use value for the hydropower resource *per se* was evident. However, participants in these focus groups clearly empathized with particular populations, such as small farmers and rural residents, whose lifestyles might be affected by the price impacts associated with the loss of peaking capability at Glen Canyon Dam. Therefore, descriptions of residential price impacts and impacts on farmers were developed and included in the pilot test survey instruments.

The survey form was approved in January 1994 and mailed to 1,750 households drawn at random from a national sample and to 500 households drawn at random from the CRSP marketing area. Response rates for the pilot test were 76 percent for the marketing area survey and 60 percent for the national survey. Non-use value was found to be significantly different from zero for the impacted resources. Estimates of non-use value in the national sample were significantly larger than those in the market area and increased across the alternatives (Moderate Fluctuating, Interim Low Fluctuating, and Seasonally Adjusted Steady Flow Alternatives) in both samples. However, these increases in non-use value were not always statistically significant. Results of the pilot test are reported in Welsh et al. (1994).

Peer reviewers of the pilot test suggested some methodology improvements and additional analyses and agreed that a full-scale investigation was both feasible and warranted. These findings are further described in Welsh et al. (1994). The results of the pilot test and peer review findings were presented to the cooperating agencies, and the decision was made to proceed with the full-scale non-use value study in June 1994.

Full-Scale Study

The surveys used in the pilot test phase were revised for use in the full-scale investigation based on pilot test results, peer review committee suggestions, and non-use value committee comments. Further discussions were held with sediment experts, fisheries biologists, and other researchers to ensure that the survey instruments reflected the most recent scientific information. The most recent estimates of price impact on residential power users and farmers were also incorporated. Finally, the surveys were cross-checked by researchers, reviewed by members of the non-use value committee, and approved by the Office of Management and Budget.

The institutional framework and underlying theory employed in the full-scale non-use value study are discussed in Harpman, Welsh, and Bishop (1995). A detailed description of the methodology can be found in Bishop et al. (1991) and in Bishop and Welsh (1992a). Additional reading on non-use value and benefit cost analysis is found in Bishop and Welsh (1992b).

Administration of the full-scale survey began in October 1994 and should be completed in January 1995. The full-scale survey was administered to a random sample of 2,550 households in the CRSP marketing area and 3,450 households

randomly selected from a national sample. This final EIS was completed prior to the completion of the full-scale non-use value study. Findings of the full-scale non-use value survey will be reported in a separate GCES report.

Possible Results of Non-Use Value Study

Pilot test sample sizes were too small to allow for statistically reliable estimation of non-use value for each of the alternatives. While it is now impossible to predict the numerical magnitude of non-use value for each alternative, it is possible to characterize qualitatively the likely results of the full-scale study.

Since non-users were most concerned about impacts to vegetation and associated wildlife, native fish, Native Americans, and archeological sites, alternatives that benefit these resources are likely to have higher non-use value. Pilot-test results indicate that estimates of non-use value obtained in the full-scale study may range from tens to hundreds of millions of dollars annually.

CUMULATIVE IMPACTS

This section presents an analysis of impacts on the environment which result from incremental impacts of the action when added to other past, present, and reasonably foreseeable future actions, regardless of what agency (Federal or non-Federal) or person undertakes such actions.

Since there are no anticipated construction projects on the Colorado River between Lakes Powell and Mead, there are no cumulative impacts in the immediate area.

Endangered fish research flows (likely a seasonally steady release pattern) would be implemented and evaluated through the Adaptive Management Program. The extent to which these steady flows would be permanently incorporated would depend on evaluation of the research results. Because the research flows might not occur every year and because results will need to be evaluated, effects of these flows could not be integrated into the summary of impacts on each resource. However, a general range of impacts can be predicted for affected resources.

During years when they occur, endangered fish research flows would have impacts on water and fish similar to those described for the Seasonally Adjusted Steady Flow Alternative. These research flows would not be expected to result in any additional impacts on cultural resources, air quality, or endangered and other special status species (other than native fish). Impacts on sediment, vegetation, wildlife and habitat, recreation, and hydropower potentially would increase up to the level of impacts described under the Seasonally Adjusted Steady Flow Alternative.

Power

As regional population increases, the demand for electric power is expected to increase. Both public and private utilities plan for this eventuality by building new powerplants to meet expected demand. Also, there presently are a number of existing regional powerplants that are not being used to their full capacity.

A reduction in peaking power production at Glen Canyon Dam would have little short-term economic effect since existing facilities and energy conservation measures could satisfy short-term demand. In the long term, any reduction in peaking power capability at Glen Canyon Dam would mean that the demand for electricity would exceed the system's ability to supply electricity sooner than presently envisioned. As a result, some least-cost combination of thermal plants and energy conservation measures would be implemented sooner than planned. The economic impact (cost to society) of these actions has been estimated to range between minus $1.5 million and plus $123.5 million annually (see analysis of POWER impacts in this chapter).

Glen Canyon Dam is the least-cost source of peaking power in the affected region. Loss of peaking power generation at Glen Canyon Powerplant will increase wholesale and retail prices by some degree. There are two reasons for this increase.

First, CRSP project costs are prorated over the number of units of peaking power sold. Loss of generation capacity means that fewer units of power can be produced and sold. All other things being equal, this will cause the price per unit of available CRSP capacity to increase. The wholesale price is expected to increase by 23.3 percent under the preferred alternative.

Second, to the extent that a utility's allocation of CRSP power is reduced, affected utilities must purchase higher-cost replacement power from alternative suppliers. These additional costs will be passed on by utilities to their customers.

Rate impacts would vary substantially by supplier and by geographical location, since the extent to which wholesale power rates affect retail power rates depends on the amount of CRSP power used by a utility. Rate increases would be relatively small for a retail customer whose utility receives a relatively small portion of its power from CRSP. However, retail rate increases would be nearly as much as or more than the wholesale rate increase for a retail customer whose utility receives a substantial portion of its power from CRSP.

The impact of increases in power rates in the affected region potentially would be more significant for some economic sectors than estimates of average impact show. For example, any increase in the price of CRSP power increases the cost of irrigation, a significant part of agricultural production costs in this arid region. Consequently, the effective impact of any rate increase for irrigators may be quite large.

Agricultural producers cannot increase their prices to compensate for higher water costs. In the short run, farmers are likely to respond to such increases by applying less water, producing crops that require less water, and/or removing less suitable land from production. In the long run, some irrigation districts and producers may install more water-efficient irrigation systems or systems that use alternative fuels such as natural gas, or they may cease production altogether.

Western commissioned a study of the agricultural sector that focused on power marketing conditions very similar to the preferred alternative described in this EIS. Study results suggest that net farm income in the region would decrease by almost 0.41 percent (U.S. Department of Energy, 1994). Supporting subregional analyses indicate that there are small areas that may experience impacts exceeding this (Flaim, Howitt, and Edwards, 1994). Nonetheless, the expected loss of net income in the agricultural sector would be limited.

Air Quality

Although total emissions from all new and existing powerplants may increase during the day, there would be an even greater reduction of emissions at night because Glen Canyon Powerplant and additional new, more efficient powerplants would be producing more power at night. Therefore, the net effect on regional air quality under all restricted fluctuating and steady flow alternatives would be a slight reduction in emissions.

UNAVOIDABLE ADVERSE IMPACTS

None of the alternatives are expected to result in unavoidable adverse impacts to downstream resources relative to no action. However, unavoidable loss of peaking power would result from implementation of any of the restricted fluctuating or steady flow alternatives. These impacts are discussed in detail in the HYDROPOWER section of the chapter.

The existence of Glen Canyon Dam has resulted in unavoidable adverse impacts to most cultural resources in the study area. These impacts are discussed in this chapter and in the accompanying compliance documentation in attachment 5.

RELATIONSHIP BETWEEN SHORT-TERM USES AND LONG-TERM PRODUCTIVITY

Under the restricted fluctuating and steady flow alternatives, there would be a tradeoff between peaking power and long-term sediment stability and, therefore, the stability of those resources linked to sediment (see discussion of resource linkages in chapter III).

IRREVERSIBLE AND IRRETRIEVABLE COMMITMENTS OF RESOURCES

Peaking power production foregone on a given day under any alternative would be irretrievably lost. Any loss of archeological sites also would be irretrievable.

INDIAN TRUST ASSETS

Bureau of Reclamation policy is to protect American Indian Trust Assets from adverse impacts of its programs and activities when possible. Indian Trust Assets are property interests held in trust by the United States for the benefit of Indian Tribes or individuals. Lands, minerals, and water rights are common examples of trust assets.

The United States has a trust responsibility to protect and maintain rights reserved by or granted to Indian Tribes or individuals by treaties, statutes, and executive orders. This responsibility is sometimes further interpreted through court decisions and regulation. Although there is no concise legal definition of Indian Trust Assets, courts have traditionally interpreted them as being tied to property.

No adverse impacts to Indian Trust Assets are anticipated from the preferred alternative. However, flood frequency reduction measures for other alternatives may include dedicating 1 million acre-feet of Lake Powell space to flood control. The Navajo Nation is concerned that this flood frequency reduction method would prevent the full development of the Navajo Indian Irrigation Project.

Reclamation has concluded that Indian cultural items and resources are located within the river corridor. For all ancestral tribes of the area, the possibility exists for discovery of items identified in the Native American Graves Protection and Repatriation Act of 1990. These items, defined as associated and unassociated funerary objects, sacred objects, and objects of cultural patrimony, are the property of the affiliated Native American group or Indian Tribe. Potential impacts to human remains and objects are addressed in the Programmatic Agreement on Cultural Resources and accompanying monitoring and remedial action plan (see attachment 5).

The Hualapai Tribe has asserted that there are Indian Trust Assets within the reservation boundary and that these are affected by dam operations. The claimed resources include fish, vegetation, wildlife, and cultural resources. Reclamation does not agree that trust assets are affected because, in Reclamation's opinion, dam operations do not affect reservation lands. Reclamation concluded that the restricted fluctuating and steady flow alternatives (including the preferred alternative) would have beneficial impacts on fish, vegetation, wildlife, and cultural resources relative to the No Action Alternative. A detailed analysis of the impacts on these resources under each alternative is presented earlier in this chapter.

Other Concerns

The Federal Government's responsibilities to and concerns about Indian people are broader than Indian Trust Assets; they also include economics and cultural resources.

The Navajo Tribal Utility Authority, which provides service to the majority of electricity consumers on the Navajo Reservation, purchases about a fourth of its power capacity from Western. Navajo Agricultural Products Industries also receives capacity and energy from Western as part of the Navajo Indian Irrigation Project. Dam operations that result in reduced generating capacity would impact energy rates to Western's customers and, in turn, Navajo electricity consumers.

No measurable economic impacts on Native American-owned or operated recreation enterprises were identified (see RECREATION in this chapter).

Some impacts to cultural resources would likely continue in the future because of the existence of Glen Canyon Dam, regardless of how it is operated. The No Action, Maximum Powerplant Capacity, and High Fluctuating Flow Alternatives are expected to result in greater impacts to archeological sites and traditional cultural properties and resources than the other alternatives (see CULTURAL RESOURCES in this chapter).

In cooperation with involved entities, Reclamation participated in developing a programmatic agreement that documents how the Federal Government will protect archeological sites and traditional cultural properties within the geographic area affected by Glen Canyon Dam operations. The involved entities included:

- Advisory Council on Historic Preservation
- Arizona State Historic Preservation Officer
- National Park Service
- Havasupai Tribe
- Hopi Tribe
- Hualapai Tribe
- Kaibab Paiute Tribe
- Navajo Nation
- San Juan Southern Paiute Tribe
- Shivwits Paiute Tribe
- Zuni Pueblo

As a component of the programmatic agreement, Reclamation is coordinating plan formulation for the continual monitoring of cultural resources. This Monitoring and Remedial Action Plan outlines a step-by-step program to address any resource degradation identified by the monitoring process. Any future impacts to archeological sites and traditional cultural properties would be minimized through the implementation of the programmatic agreement (attachment 5).

IMPACTS ON OTHER FEDERAL AND NON-FEDERAL PROJECTS AND PLANS

Inexpensive CRSP power has allowed agricultural development to flourish in this arid region. CRSP power is used extensively by participating irrigation districts and federally funded irrigation projects such as the Central Arizona Project.

Far-ranging effects on the economic and financial viability of irrigation projects in the region may result from increases in CRSP power rates. These increases may contribute to the insolvency of marginal producers and this, in turn, may threaten existing project repayment. Increases in the price of power may make planned marginal projects economically or financially infeasible.

The amount of electricity produced off-peak would not be reduced by the preferred alternative and may, in fact, be increased. Therefore, the effect on the power rates, and thus the economic and financial viability of existing and future projects, is difficult to project.

Management Plans

The alternatives are not expected to cause changes in NPS or tribal management plans.

Western's Power Marketing

Western may have to change the way power is marketed in the region as a result of changed

CHAPTER V

Consultation and Coordination

Background	321
Consultation	323
Public Involvement	323
Distribution List	329

operations at Glen Canyon Dam. Western is currently preparing an EIS to evaluate systemwide power marketing and allocations.

State of Arizona

Management of the Glen Canyon trout fishery may likely change in the future under any of the restricted fluctuating or steady flow alternatives. Stocking could be reduced since there would be decreased stranding of adults, improved spawning, enhanced recruitment, and increases in growth rates. Potential improvements in the quality of the fishery also would provide the opportunity for relaxed fishing regulations.

CHAPTER V

Consultation and Coordination

During the preparation of the Glen Canyon Dam Environmental Impact Statement (EIS), input was actively solicited from a broad range of public constituencies as part of the ongoing public involvement process. These public constituencies for the Colorado River, Glen Canyon National Recreation Area, and Grand Canyon National Park include: academia, concessionaires, congressional delegations, environmental groups, fish and wildlife groups, general unaffiliated publics, seven Basin State governments, Indian Tribes, news media, power customers (represented by the Colorado River Energy Distributor's Association and individual power organizations), white-water rafters and guides, recreation groups, water users, and Colorado River Storage Project water and power entities.

This chapter summarizes public involvement during the Glen Canyon Dam EIS process and will serve as the Public Involvement Summary Report, in accordance with *Reclamation Instructions*.

BACKGROUND

Glen Canyon Dam was completed in 1963 prior to the passage of the National Environmental Policy Act (NEPA) of 1969. Consequently, there was no requirement for an EIS on the project prior to construction.

In December 1982, the Bureau of Reclamation (Reclamation) published an environmental assessment (EA) and finding of no significant impact (FONSI) on the impacts of a proposed powerplant uprate and rewind project. Reclamation proceeded with the uprate and rewind project but agreed not to use the increased powerplant capacity for flows above 31,500 cubic feet per second until completion of a more comprehensive study.

Glen Canyon Environmental Studies

Beginning in December 1982, Reclamation initiated the multiagency, interdisciplinary Glen Canyon Environmental Studies (GCES) at the direction of the Secretary of the Interior (Secretary) to address the concerns of the public and other Federal and State agencies about possible negative effects of the operations of Glen Canyon Dam on the existing downstream environmental and recreational resources.

Numerous information activities were conducted during the GCES (1987-89):

- Department of the Interior briefings
- Environmental group briefings
- Congressional briefings
- Constituent review meetings
- News releases and media contacts
- Speeches
- Video briefings

GCES Phase I

Between 1982 and 1987, 39 technical reports were prepared evaluating terrestrial biology, aquatic biology, sediment and hydrology, recreation, and dam operations. These technical reports were consolidated into a final technical report, program summaries, and review reports. No studies were conducted regarding the economic impact of changes in dam operations. A team composed of interagency technical staff and key researchers completed the *GCES Final Report* in January 1988, (U.S. Department of the Interior, 1988) consolidating the results of the individual studies into a summary document.

An Executive Review Committee made up of policy level representatives from Reclamation, National Park Service (NPS), U.S. Fish and Wildlife Service (FWS), Department of the

Interior's Office of Environmental Project Review (now the Office of Environmental Policy and Compliance), and Western Area Power Administration (Western) prepared a report containing recommendations and options for decision. Using technical data presented in the *GCES Final Report*, a review by the National Research Council, and individual management priorities, the review committee determined that additional studies were required before any changes in the operations at Glen Canyon Dam could be recommended. That decision was not unanimous.

GCES Phase II

After review of the *GCES Final Report* and committee recommendations, the Secretary directed Reclamation to initiate additional studies to gather more data on specific operational elements. This second effort, GCES Phase II, began in 1988. These studies assess the impacts of low and fluctuating flows and potential impacts to resources and power revenues. Various constituent groups were involved in review of the study plans.

An additional principal purpose of GCES Phase II is to provide scientific information as input to the EIS. Most of the research conducted or underway has facilitated the ability to describe the existing environment and the impacts of EIS alternatives on that environment.

On July 27, 1989, Secretary of the Interior Manuel Lujan announced that an EIS was to be prepared on the operation of Glen Canyon Dam. The Notice of Intent was published in the *Federal Register* on October 27, 1989.

With the decision to prepare an EIS, it became clear that the original timing for a 4- to 5-year Phase II effort would need to be condensed if the Phase II studies were to be effective in producing information for the EIS. Concern over shortening the research period was expressed. In establishing the timeframe for the EIS, the discussion centered on the conflict between the need for thorough (lengthy) research to completely answer the outstanding questions, the need for interim flows, and the need to complete the NEPA process in a timely manner.

In June 1990, research flows were implemented at Glen Canyon Dam. Following completion of the research flows on July 31, 1991, a 90-day test period of the proposed interim flow criteria was conducted from August 1 to October 31. This interim test period allowed Reclamation to more fully evaluate data gathered from research, determine the suitability of the proposed criteria to protect downstream resources, develop exception criteria, and comply with NEPA requirements before implementation.

An EA on the interim operating criteria was issued by Reclamation in October 1991. Since the proposed action did not constitute a major Federal action having significant effects on the quality of the human environment, a FONSI was determined appropriate and was signed on October 31, 1991.

Interim operating criteria were implemented by the Secretary on November 1, 1991, as a temporary measure designed to reduce adverse impacts on downstream resources until the EIS was completed and the record of decision (ROD) is implemented.

Cooperating Agencies

Acting as lead agency, Reclamation requested the participation of cooperating agencies that either had jurisdiction by law or interest in certain aspects of Glen Canyon Dam operations or Colorado River resources below the dam. The cooperating agencies are listed below.

Department of the Interior
- Bureau of Reclamation (lead agency)
- Bureau of Indian Affairs
- National Park Service
- U.S. Fish and Wildlife Service

Department of Energy
- Western Area Power Administration

Arizona Game and Fish Department
Hopi Tribe
Hualapai Tribe
Navajo Nation
San Juan Southern Paiute Tribe
Southern Paiute Consortium
Zuni Pueblo

This management-level coordinating group oversaw both the preparation of the EIS and the related GCES research activities.

A interagency, interdisciplinary team was formed to prepare the EIS. Representatives from Reclamation; NPS; FWS; Western; Arizona Game and Fish Department; U.S. Geological Survey; Hopi Tribe, Hualapai Tribe, Navajo Nation; and a private consulting firm served on the EIS team. (See the list of preparers that follows this chapter.)

CONSULTATION

The National Historic Preservation Act of 1966 (as amended in 1992) requires Federal agencies to consult with the Advisory Council on Historic Preservation concerning potential effects of Federal actions on historic properties. Therefore, Reclamation, in conjunction with NPS, the Arizona State Historic Preservation Office, Indian Tribes, and the advisory council, developed a programmatic agreement on cultural properties that include identifying, monitoring, and protecting cultural sites potentially affected by Glen Canyon Dam operations (see attachment 5).

In compliance with the Endangered Species Act, Reclamation entered into formal consultation with FWS. FWS submitted a biological opinion on the preferred alternative that contained a finding of no jeopardy for the bald eagle, Kanab ambersnail, and peregrine falcon and a jeopardy finding for the humpback chub and razorback sucker. As required by the Endangered Species Act, the opinion contained a "reasonable and prudent alternative" that could remove the likelihood of jeopardizing the continued existence of the humpback chub and razorback sucker in Grand Canyon.

A proposed rule to list the southwestern willow flycatcher (a small bird) as endangered with critical habitat, was published in the *Federal Register* on July 23, 1993. A portion of the proposed critical habitat is within the area affected by releases from Glen Canyon Dam. The declining status of the species has been a concern to all the cooperating agencies and, therefore, specific research and population monitoring has been a part of GCES—even prior to the proposed rule. This species and its critical habitat were considered in the assessment of impacts on vegetation and bird species.

Reclamation is informally conferencing with FWS, in accordance with the rules and regulations governing proposed species and proposed critical habitat. If this process indicates that operations under the preferred alternative would jeopardize the southwestern willow flycatcher or adversely modify its proposed critical habitat, Reclamation will formally conference with FWS on this species and will consult as necessary if the proposed rule results in listing the species.

Consultation with FWS under the Fish and Wildlife Coordination Act (FWCA) has been ongoing throughout the EIS process. The FWCA ensures that fish and wildlife receive equal consideration during planning and construction of Federal water projects. FWS prepares a FWCA report which contains nonbinding recommendations for actions that would be beneficial to fish and wildlife. FWS recommendations from the FWCA report and Reclamation's responses are included in attachment 4.

Since none of the alternatives include development in the flood plain as described in Executive Order 11988, Floodplain Management, this action complies with that order. Also, none of the alternatives include development that would affect wetlands. Therefore, the action contemplated here is in compliance with Executive Order 11990, Protection of Wetlands. The marshes along the Colorado River in Glen and Grand Canyons are dynamic; some are destroyed and others created, depending on the actions of water and sediment.

PUBLIC INVOLVEMENT

One of the most important objectives of public involvement is to obtain information from a well-informed public to assist the decisionmaker (Secretary of the Interior) throughout the entire process, culminating in a ROD and eventual

implementation of the selected alternative. The three primary goals of the public involvement for this EIS were:

1. *Credibility*: creating an open and visible decisionmaking process for groups with highly divergent viewpoints

2. *Identifying public concerns and values*: providing a mechanism by which the involved agencies can understand the problems, issues, and possible solutions from the perspectives of the various publics

3. *Developing a consensus*: providing a process for reaching consensus about specific actions

In order to identify issues, address public concerns, obtain public input, and keep the public informed, Reclamation initiated an ongoing public involvement program when the decision to prepare an EIS was announced in July 1989. This program included meetings with local government officials, public scoping meetings, slide presentations, user group meetings and conferences, newsletters, news releases, participation of interested parties at cooperating agency meetings, and one-on-one contacts.

During preparation of this EIS, the cooperating agencies met at least every 3 months to review progress and to reach agreement on major issues. Interested parties were invited to attend these meetings as observers and, until May 1992, separate evening sessions were held for interested parties. From then on, time was allotted for questions from the audience during the cooperating agency meetings and evening sessions were discontinued.

Scoping

During EIS preparation, the process of soliciting input from groups and individuals is called scoping. The purpose of scoping is to identify issues, criteria, and alternatives for analysis. The following section describes the major actions that occurred during the scoping process. In addition to these major actions, Reclamation initiated many meetings with individuals, environmental groups, hydropower agencies, Indian Tribes, universities and colleges, and officials of local, State and Federal governments.

The formal public scoping period for the EIS began with a *Federal Register* notice on February 23, 1990, to receive public input on and determine the appropriate scope of the EIS, consistent with NEPA and its implementing regulations.

Eight public meetings were held between March 12 and April 3, 1990, in Salt Lake City, Denver, Phoenix, Flagstaff (two), Los Angeles, San Francisco, and Washington, DC, to determine the significant issues to be analyzed in depth in the EIS. These meetings were attended by about 1,400 people. Comments were presented by about 250 people, a few of whom spoke at more than one meeting.

The comment period was extended to May 4, 1990, and more than 17,000 written and oral scoping comments were received. Each original comment letter was read at least twice to better understand the issues, concerns, and suggestions expressed. These letters are on file in Reclamation's Upper Colorado Regional Office in Salt Lake City, Utah.

A scoping report was prepared by Bear West Consulting Team (Bureau of Reclamation, 1990b), a private business that assisted in public involvement activities. The report summarizes the comments received during the scoping process. The methods used by Bear West to code and summarize public comments were approved by the cooperating agencies.

Comments were summarized as issues or resources of concern in the following categories: beaches, endangered species, ecosystem, fish, electric power costs, electric power production, sediment, water conservation, rafting and boating, air quality, the Grand Canyon wilderness, and a category designated as "other" for remaining concerns. The comments regarding interests and values were categorized as: expressions about the Grand Canyon, economics, nonquantifiable values, nature versus human use, and the

complexity of Glen Canyon Dam issues (Bureau of Reclamation, 1990b). The following is a brief summary of these public comments.

Resources

Beaches. The main concerns noted were erosion, degradation, and inadequacy of beaches. Causes of beaches deteriorating were identified as: fluctuating dam releases, the floods of 1983, the lack of sediment in the waters, and overuse by rafters and hikers. The replacement of native vegetation by non-native vegetation also was listed as a problem.

Endangered Species. The most common concern expressed was for the humpback chub, followed by the razorback sucker and willow flycatcher. Broad support for the protection of endangered species, especially fish and birds, was expressed. Comments also included requests that some efforts be made to restore the fish species now missing from the Colorado River in Grand Canyon.

Ecosystem. Some specific elements of the ecosystem identified as special concerns included wildlife, aquatic ecosystem, riparian community, waterfowl, wetlands, and the food chain. Comments were made that it was time to return the ecosystem to a more natural condition. Many felt that the integrity of the ecosystem needed to be given priority over power generation considerations and that fluctuating flows were the main source of ecosystem damage.

Fish. The trout fishery below the dam was an area of concern. The main comment was that the fish are being killed by fluctuating flows and that the dam could be managed in a manner more supportive of the fishery. The major concern was fish stranding—particularly of spawning fish—that occurs during low flows. It was also mentioned that native fish have been or are being lost. According to the comments, much of the problem centers on water temperature. Other problems identified were danger to anglers caused by fluctuating water levels and ramp rates, lack of angler access to certain areas during low flows, problems controlling striped bass, and the possibility that current regulations allow overfishing.

Power Costs. The most frequent comments were that the present cost of power generated at the dam represents a subsidy and that market rates should be charged and adjusted seasonally. Others flatly denied that any subsidy was involved. It was suggested that an independent audit is needed to determine the true operating costs of the Colorado River Storage Project and to determine whether or not a subsidy is actually occurring. Maintaining access to low-cost power was particularly important to people in rural areas. It was also suggested that conservation measures are vital to keeping power costs down.

Power Production. The most frequent comment regarding power production was that power resources do not or should not have priority over other resources. Others claimed that peaking power operations were causing severe damage to downstream resources. Comments encouraged study of alternatives that would reduce the need for peaking power production at the dam. According to some, contracts for firm power sales should be based only on the 8.23 million acre-feet annual water release requirement, and increasing the power generation capacity at Hoover Dam should be studied.

Those who argued against changes in dam operation stated that hydropower is critical to the economic development and general well-being of the rural Southwest. Power customers believe that hydropower is compatible with the environment and that alternative power sources pose environmental problems of their own. Those who use power produced by the dam fear they will bear the brunt of operational changes at the dam and feel that their needs should be given equal consideration with environmental protection.

Sediment. Many comments suggested that, because most sediment is being trapped behind the dam, the downstream sediment needs to be augmented and conserved. Many comments claimed that a great deal of existing sediment is carried away in high flows and deposited at the

upper end of Lake Mead, making access upriver impossible for power boats. Caution was raised that any sediment used for augmentation must be studied for toxic elements that would damage the system instead of helping it.

Water Conservation. Those commenting recognized the need for water conservation. The major concern was that changes in dam operation could affect water allocation deliveries and place undue burdens on irrigation users.

Rafting and Boating. Some argued that flows since the construction of the dam are more reliable and enhance boating, but others said that dam operations are making the boating experience less pleasant and even hazardous. Also, increased beach erosion has resulted in fewer beaches for camping. Others felt that the beaches are overused, the number of permits should be reduced, and the size of groups should be carefully regulated.

Air Quality. Most comments referred to the decrease in visibility caused by air pollution affecting Grand Canyon. Concern was expressed that pollution might get worse if alternatives to hydropower are used.

Grand Canyon Wilderness. Most of the comments made about Grand Canyon wilderness centered on the desire to promote the long-term well-being of the canyon and its resources. While some pointed out that recreational use is causing damage, others considered this damage minor compared to the damage caused by power production.

Other Concerns. The variety of comments in this category included statements that dam operations adversely affect recreational and other resources and that the reservoir is filling up with silt. Some felt that removing the dam ought to be a choice. Concern also was expressed about the value of archeological and anthropological ruins and cultural resources.

Social Values

Expressions about Grand Canyon. The national and international significance of Grand Canyon was the focus of most comments in this category. A deep love and concern was expressed for its beauty and the intangible benefits to those who view it, hike in it, and raft through it. The preservation of the fragile canyon for future generations was felt to be worth any cost associated with it—especially the cost associated with changing power production methods.

Economics. Several economic issues were identified. First, it was noted that little attention has been given to the economic contributions of power customers to the environmental studies. Second, it was suggested that the economic tradeoffs involved in these issues be thoroughly studied. Third, it was noted that environmental damage has been the price paid in the past for cheap power and that we now face a choice between higher power costs or continued environmental damage. The economic value of tourism in the canyon and the profitability of the rafting industry both were acknowledged. It was suggested that nonprofit (public power) agencies should be given more priority in power allocations than profit-making ones, since the dam was built using public funds. Some comments stated that the cost of power should be the last consideration in deciding on dam management and that protecting the canyon is worth any price. Others said that the result of the benefit/cost process should be the greatest benefit at the lowest societal cost.

Nonquantifiable Values. The majority of comments expressed that environmental awareness and a desire to preserve natural resources are increasing in this country. While some noted that the dam has had some positive environmental effects, others expressed the feeling that building the dam and flooding Glen Canyon was a major mistake. Some stated that natural resources have a finite capacity for intrusion, but others emphasized that while wise use of resources is necessary, we should use them.

Nature Versus Human Use. Most of the comments in this area centered on people tampering with the environment using imperfect knowledge and creating problems which then must be solved. Those commenting felt that interference with the delicate ecosystem of Grand Canyon is no exception. Others pointed out that man's interference with Grand Canyon is insignificant when compared to the natural, historic changes that have taken place there.

Complexity of Issues. The fact that the issues to be studied as part of the EIS process, including the canyon, are very complex and interrelated was reflected in all comments on this issue. The EIS was described as a complex balancing act.

Summary of Public Meetings on Preliminary Alternatives

As a result of scoping, it was apparent that the issues and potential alternatives were diverse, and compromise and consensus would be difficult to reach.

Following the formal public scoping period and review of the comments, representatives from the cooperating agencies and public interest groups met in July 1990 to determine criteria for developing reasonable alternatives for the EIS. These criteria included:

- Be consistent with the scope of the EIS
- Be economically and technically feasible
- Reflect legal considerations
- Have general institutional acceptability
- Be timely to implement
- Be able to be monitored and adjusted
- Meet various agency mandates
- Be supported by data
- Be multipurpose (integrated) and not eliminate any major resources
- Include mitigation

The EIS team reviewed the scoping comments with the concept of reasonableness in mind and, using the above criteria, formulated 10 preliminary alternatives. All reasonable concerns expressed during the scoping process were treated fairly and objectively in order to produce an array of alternatives for the EIS. The 10 preliminary alternatives provided a wide range of possible flow patterns and supporting actions in response to public issues and concerns.

The EIS team presented the 10 preliminary alternatives to the public for review and comment before preparing the EIS. These preliminary alternatives were summarized in a newsletter sent in mid-March 1991 to about 20,000 addresses. Three public meetings were held to explain the preliminary alternatives, to respond to questions, and to solicit comments. These meetings were held in Salt Lake City, Utah; Flagstaff, Arizona; and Phoenix, Arizona. The public was notified of these meetings through the local news media and an announcement in the *Federal Register*. The public comment period on the alternatives ran from April 1 to May 1, 1991.

The public was informed that the alternatives judged to be "reasonable" would be subjected to detailed analysis in the EIS. Those determined to be not reasonable would be briefly identified in the EIS, but eliminated from further study. The public was asked to use the above criteria and determine the "reasonableness" of the alternatives; general views and comments also were accepted.

The EIS team received 456 letters—112 from organizations and 344 from private individuals. These letters were reviewed and categorized by the Bear West Consulting Team and summarized in the *Glen Canyon Dam Environmental Impact Statement Preliminary Alternatives Report, April–May 1991* (Bureau of Reclamation, 1991b).

The predominant public comment was the need for "operation only" alternatives or separate analysis of the operation and nonoperational measures rather than the complete package approach. A list of other comments most frequently voiced can be found in chapter II under "Process Used to Formulate Alternatives."

Alternatives Selected for Detailed Analysis

The EIS team reviewed the public comments on the preliminary alternatives. That review and early technical analysis allowed the EIS team to reduce the alternatives studied in detail from 10 to 7 for analysis.

These seven alternatives were presented to the cooperating agencies and to interested parties at a meeting in Phoenix on September 16–18, 1991. A synopsis of these alternatives was distributed to more than 19,000 people in a January 1992 newsletter. The EIS team subsequently formulated two additional alternatives in order to present a full range of reasonable operations.

Public Review of Draft EIS

The draft EIS was filed with the Environmental Protection Agency on January 4, a press conference announcing its release was held on January 6, and a *Federal Register* notice was published on January 7, 1994. National television networks, as well as many newspapers in the seven Basin States and local television and radio stations in Phoenix, Flagstaff, and Salt Lake City, announced the release of the draft EIS.

The entire three-volume draft EIS was mailed to those on the distribution list in this chapter. In addition, the 65-page summary volume was distributed to over 17,000 interested parties on the *Colorado River Studies Office Newsletter* mailing list. Reclamation received over 1,000 requests for either the entire draft EIS or the summary volume after the initial distribution.

The public review process was designed to build upon the substantial public involvement established throughout the EIS process. Three public information sessions and two briefings on the EIS were conducted. Seven public hearings were held to accept comments.

Public Information Sessions

In February 1994, prior to public hearings, Reclamation hosted three public information sessions in Salt Lake City, Phoenix, and Flagstaff. The sessions provided the public with an opportunity to learn more about the EIS. Members of the interagency EIS team presented displays and were available to answer questions and to discuss how the alternatives would affect the resources of Grand Canyon. The purpose of these sessions was to provide information and answer questions, not to receive official comments on the draft EIS. In addition to the information sessions, two briefings were conducted in the Washington, DC area—one on Capitol Hill and one in Arlington, Virginia.

Advance notice of the sessions was announced in the newsletter, and press releases were sent to newspapers and radio and TV stations in the involved areas. Personal letters of invitation were sent to members of Congress from the seven Basin States, specific congressional committees, and Governors of Arizona and Utah.

Public Hearings

Public hearings to accept oral comments on the draft EIS were held during March 1994 in Los Angeles and San Francisco, California; Phoenix and Flagstaff, Arizona; Salt Lake City, Utah; Washington, DC; and Arlington, Virginia. The Department of the Interior provided a solicitor to preside over the hearings, and two officials from Reclamation familiar with the draft EIS also participated. All oral comments were recorded verbatim by a court recorder and became part of the official record.

Public Comments

The official comment period on the draft EIS began on January 7, 1994, and was concluded on April 11, 1994. In addition, comments received for more than a month after the close of the official comment period were accepted to ensure that all comments received within reasonable timeframe would be reviewed for the final EIS.

Over 33,000 written comments as well as the oral comments received during the public hearings were reviewed and analyzed by Reclamation officials and the Bear West Consulting Team.

More than 2,300 separate concerns, issues, or opinions were extracted from the comment analysis. A summary of the comments and responses is presented in the "Comments and Responses" volume of this document.

The "Public Comments Analysis Report" prepared by the Bear West Consulting Team (Bureau of Reclamation, 1994b), responses prepared by the EIS team, all public comments, and the public hearing transcripts are filed with the Bureau of Reclamation, Upper Colorado Regional Office, Salt Lake City, Utah, as part of the official record.

DISTRIBUTION LIST

Copies Distributed by Commissioner's Office, Washington, DC

Federal Agencies

Advisory Council on Historic Preservation (2)
Department of Agriculture
- Forest Service (2)
- Soil Conservation Service (2)

Department of Army, Corps of Engineers (5)
Department of Commerce (8)
Department of Energy (2)
- Federal Energy Regulatory Commission (2)
- Western Area Power Administration

Department of Health and Human Services (6)
Department of Housing and Urban Development (7)
Department of the Interior
- Bureau of Indian Affairs (2)
- Bureau of Land Management (2)
- Bureau of Mines (2)
- Fish and Wildlife Service (3)
- Geological Survey (3)
- National Park Service (5)
- Natural Resources Library (3)
- Office of Environmental Policy and Compliance (5)

Department of Transportation (2)
Environmental Protection Agency (5)
International Boundary and Water Commission (2)
Office of Management and Budget

Congressional Delegations

All Senators and Representatives from the seven Colorado River Basin States:

Arizona
California
Colorado
Nevada
New Mexico
Utah
Wyoming

Copies Distributed by Upper Colorado Regional Office, Salt Lake City, Utah

Federal Agencies

Advisory Council on Historic Preservation, Golden, Colorado
Council on Environmental Policy, Washington, DC
Department of Agriculture
- Agricultural Stabilization and Conservation Service, Phoenix, Arizona; Sacramento, California
- Extension Service, Tucson, Arizona; Oakland, California
- Forest Service, Southwestern Region, Albuquerque, New Mexico
- Soil Conservation Service, West National Technical Center, Portland, Oregon; Phoenix, Arizona; Davis, California

Department of the Army
- Corps of Engineers, Southwestern Division, Dallas, Texas; Salt Lake City, Utah; Phoenix, Arizona

Department of Energy
- Department of Energy, Albuquerque, New Mexico
- Federal Energy Regulatory Commission, San Francisco, California
- Western Area Power Administration, Sacramento, California; Golden and Loveland, Colorado; Salt Lake City, Utah; Phoenix, Arizona

Department of Health and Human Services, San Francisco, California
Department of the Interior
- Bureau of Indian Affairs, Phoenix, Arizona; Carson City, Nevada; Albuquerque and Farmington, New Mexico; Hopi Agency, Keams Canyon, Arizona; Navajo Area Office,

Gallup, New Mexico; Southern Paiute Field Station, St. George, Utah; Truxton Canon Agency, Valentine, Arizona
Bureau of Land Management, Salt Lake City, Utah; Lake Havasu City and Phoenix, Arizona; Denver and Lakewood, Colorado; Sacramento, California
Bureau of Mines (Research Center), Salt Lake City, Utah
Fish and Wildlife Service, Albuquerque, New Mexico; Phoenix, Arizona; Salt Lake City, Utah; Denver, Colorado
Geological Survey, Menlo Park, California; Salt Lake City, Utah; Tucson and Flagstaff, Arizona; Arvada and Boulder, Colorado; Cheyenne, Wyoming; Reston, Virginia
National Biological Service, Fort Collins, Colorado
National Park Service, San Francisco, California; Denver and Fort Collins, Colorado; Flagstaff, Arizona; Canyonlands National Park, Moab, Utah; Glen Canyon National Recreation Area, Page, Arizona; Grand Canyon National Park, Grand Canyon, Arizona; Gunnison National Monument, Gunnison, Colorado; Lake Mead National Recreation Area, Boulder City, Nevada; Santa Fe, New Mexico; Office of the Regional Solicitor, Salt Lake City, Utah
Office of the Field Solicitor, Phoenix, Arizona
Office of Surface Mining, Denver, Colorado

Department of Transportation
Federal Highway Administration, Phoenix, Arizona

Environmental Protection Agency, Region VIII, Denver, Colorado; Region IX, San Francisco, California

State Government Agencies

Arizona State Government, Phoenix
Governor
Environmental Quality, Department of
Game and Fish Department
State Clearinghouse, Commerce Department (10 copies)
State Historic Preservation Officer, Arizona State Parks
Water Resources Department

California State Government, Sacramento
Governor
Colorado River Board of California, Glendale
State Clearinghouse (10 copies)
Water Resources Control Board

Colorado State Government, Denver
Governor
State Clearinghouse, Division of Local Government (10 copies)
Water Conservation Board

Nevada State Government, Carson City
Governor
Colorado River Commission of Nevada
Division of Environmental Protection
State Clearinghouse, Department of Administration (10 copies)

New Mexico State Government, Santa Fe
Governor
Energy, Minerals and Natural Resources Department
Environment Department
Game and Fish, Department of
Interstate Stream Commission
State Engineer
(no State Clearinghouse)

Utah State Government, Salt Lake City
Governor
Energy Division
Natural Resources, Department of
State Clearinghouse, Office of Planning and Budget (19 copies)
Water Resources, Division of
Wildlife Resources, Division of

Wyoming State Government, Cheyenne
Governor
Environmental Quality Department
State Clearinghouse, State Planning Coordinator's Office (20 copies)
State Engineer

Indian Tribes

Havasupai Tribe, Supai, Arizona
Hopi Tribe, Kykotsmovi Village, Arizona
Hualapai Tribe, Peach Springs, Arizona
Kaibab Paiute Tribe, Pipe Spring, Arizona
Navajo Nation, Window Rock, Arizona
Paiute Indian Tribe of Utah, Cedar City, Utah
San Juan Southern Paiute Tribe, Tuba City, Arizona
Shivwits Paiute Tribe, Ivins, Utah
Southern Paiute Consortium, Fredonia, Arizona
Zuni Pueblo, Zuni, New Mexico

Libraries

Arizona
- Arizona Department of Water Resources Library, Phoenix
- Arizona State Library, Department of Library, Archives and Public Records, Phoenix
- Arizona State Regional Library for the Blind and Physically Handicapped, Phoenix
- Arizona State University, Noble Science and Engineering Library; Hayden Library, Tempe
- Flagstaff City-Coconino County Public Library, Flagstaff
- Grand Canyon Community Library, Grand Canyon
- Maricopa County Library, Phoenix
- Mesa Public Library, Mesa
- Mohave County Library/Kingman Public Library, Kingman
- Northern Arizona University, Cline Library, Flagstaff
- Page Public Library, Page
- Phoenix City Library, Phoenix
- Scottsdale Public Library, Scottsdale
- Tempe Public Library, Tempe
- Tucson Public Library, Tucson
- University of Arizona Library, Tucson

California
- California State Library, Sacramento
- California State University, Hayward Library, Hayward
- California State University, University Library, Los Angeles
- Colorado River Board of California Library, Glendale
- Environmental Protection Agency, Region IX Library, San Francisco
- Los Angeles Public Library, Los Angeles
- Los Angeles Public Library, Water and Power Section, Los Angeles
- San Francisco Public Library, San Francisco
- Stanford University Libraries, Stanford
- University of California, General Library, Berkeley
- University of California, Shields Library, Davis
- University of California, University Research Library, Los Angeles
- University of Southern California, Doheny Memorial Library, Los Angeles

Colorado
- Colorado State University Libraries, Fort Collins
- Denver Central Library, Denver
- Fort Lewis College Library, Durango
- Montrose Public Library, Montrose
- University of Colorado at Boulder, Norlin Library, Boulder
- University of Denver, Penrose Library, Denver
- U.S. Air Force Academy, Academy Library, Colorado Springs

Nevada
- Boulder City Library, Boulder City
- Clark County Library District, Las Vegas
- Nevada State Library, Carson City
- University of Nevada at Las Vegas, James Dickinson Library, Las Vegas
- University of Nevada, Reno Library, Reno

New Mexico
- Albuquerque Public Library, Albuquerque
- New Mexico State Library, Santa Fe
- New Mexico State University, Las Cruces
- University of New Mexico, Albuquerque

Utah
- Brigham Young University, Harold B. Lee Library, Provo
- Cedar City Public Library, Cedar City
- Kanab City Library, Kanab
- Moab Public Library, Moab
- Salt Lake City Public Library, Salt Lake City
- Salt Lake County Library System, Salt Lake City
- Southern Utah State University Library, Cedar City

Uintah County Library, Vernal
University of Utah, Marriott Library, Salt Lake City
Utah State Library, Salt Lake City
Utah State University, Merrill Library, Logan
Washington County Library, St. George
Weber State University, Stewart Library, Ogden

Wyoming
Laramie County Library System, Cheyenne
Rock Springs Public Library, Rock Springs
University of Wyoming, Coe Library, Laramie
Wyoming State Library, Cheyenne

Other States (alphabetical by State)
Auburn University at Montgomery Library, Montgomery, Alabama
University of Alabama, Amelia Gayle Gorgas Library, Tuscaloosa, Alabama
Alaska State Library, Juneau, Alaska
Arkansas State Library, Little Rock, Arkansas
Connecticut State Library, Hartford, Connecticut

District of Columbia Public Library, Washington, DC
Library of Congress, Washington, DC
Library Program Service, Government Printing Office, Washington, DC
Washington Highlands Library, Washington, DC
University of Florida Libraries, Gainesville, Florida

University of Georgia Libraries, Athens, Georgia
University of Hawaii, Hamilton Library, Honolulu, Hawaii
University of Idaho Library, Moscow, Idaho
Illinois State Library, Springfield, Illinois
Indiana State Library, Indianapolis, Indiana

University of Iowa Libraries, Iowa City, Iowa
University of Kansas, Lawrence, Kansas
University of Kentucky Libraries, Lexington, Kentucky
Louisiana State University, Middleton Library, Baton Rouge, Louisiana
Louisiana Technical University, Prescott Memorial Library, Ruston, Louisiana

University of Maine, Raymond H. Fogler Library, Orono, Maine
University of Maryland, Hornbake Library, College Park, Maryland
Boston Public Library, Boston, Massachusetts
Williams College Library, Williamstown, Massachusetts
Detroit Public Library, Detroit, Michigan
Library of Michigan, Lansing, Michigan

University of Minnesota, Wilson Library, Minneapolis, Minnesota
University of Mississippi, J.D. Williams Library, University, Mississippi
University of Missouri at Columbia, Ellis Library, Columbia, Missouri
University of Montana, Maurene and Mike Mansfield Library, Missoula, Montana
University of Nebraska—Lincoln, D.L. Love Memorial Library, Lincoln, Nebraska

Newark Public Library, Newark, New Jersey
New York State Library, Albany, New York
New York Public Library, New York, New York
Research Libraries, New York, New York
University of North Carolina at Chapel Hill, Chapel Hill, North Carolina

North Dakota State University Library, Fargo, North Dakota
State Library of Ohio, Columbus, Ohio
Oklahoma Department of Libraries, Oklahoma City, Oklahoma
Oklahoma State University, Edmon Low Library, Stillwater, Oklahoma
Portland State University, Millar Library, Portland, Oregon

State Library of Pennsylvania, Harrisburg, Pennsylvania
Clemson University, Cooper Library, Clemson, South Carolina
Memphis State University Libraries, Memphis, Tennessee
Texas State Library, Austin, Texas
Texas Technical University Library, Lubbock, Texas

University of Virginia, Alderman Library, Charlottesville, Virginia
Washington State Library, Olympia, Washington
West Virginia University Library, Morgantown, West Virginia
State Historical Society of Wisconsin Library, Madison, Wisconsin
Milwaukee Public Library, Milwaukee, Wisconsin

Scientific Oversight and Review

National Academy of Sciences, Washington, DC
National Research Council, Washington, DC

Interested Organizations

Academy of Natural Sciences, Philadelphia, Pennsylvania
Adobe Whitewater Club, Santa Fe, New Mexico
Agri-Business Council of Arizona, Inc., Phoenix, Arizona
Ak-Chin Indian Community, Maricopa, Arizona
American Bass Association, Inc., Wetumpka, Alabama; Pueblo, Colorado

American Conservation Association, Inc., New York, New York
American Farm Bureau Federation, Washington, DC; Park Ridge, Illinois
American Fisheries Society, Bethesda, Maryland; Olympia, Washington; McCall, Idaho; Albuquerque, New Mexico
American Hiking Society, Washington, DC
American League of Anglers and Boaters, Washington, DC

American Public Power Association, Arlington, Virginia
American Recreation Coalition, Washington, DC
American Resources Group, Vienna, Virginia
American Rivers, Washington, DC
American Rivers Arizona, Phoenix, Arizona

American Trails, Washington, DC
American Water Resources Association, Bethesda, Maryland
American Whitewater Affiliates, Washington, DC
American Wildlands, Englewood, Colorado
Americans for the Environment, Washington, DC

Animas - LaPlata Water Conservancy District, Durango, Colorado
Argonne National Laboratory, Lakewood, Colorado; Argonne, Illinois
Arizona Conservation Council, Phoenix, Arizona
Arizona Energy Office, Phoenix, Arizona
Arizona Ethnobotanical Research Association, Flagstaff, Arizona

Arizona Hydrological Society, Flagstaff, Arizona
Arizona Municipal Power Users Association, Phoenix, Arizona
Arizona Municipal Water Users, Phoenix, Arizona
Arizona Nature Conservancy, Tucson, Arizona
Arizona Parks and Recreation Association, Phoenix, Arizona

Arizona Parks and Recreation Council, Phoenix, Arizona
Arizona Power Administration, Phoenix, Arizona
Arizona Power Authority, Phoenix, Arizona
Arizona Power Pooling Association, Phoenix and Mesa, Arizona
Arizona Public Service (Federal Affairs), Washington, DC

Arizona Raft Adventures, Flagstaff, Arizona
Arizona River Runners, Phoenix, Arizona
Arizona State University, Center for Environmental Studies, Tempe, Arizona
Arizona Whitewater Association, Tempe, Arizona
Arizona Wilderness Coalition, Phoenix, Arizona

Arizona Wildlife Federation, Mesa, Arizona
Arizonans' Wild and Scenic Rivers, Cortaro, Arizona
Aspen Environmental Group, Agoura Hills, California
Association of Bay Area Governments, Oakland, California
Audubon Society (*see National Audubon Society*)
Coordinating Counsel of Utah, Clearfield, Utah
Maricopa, Phoenix, Arizona
Napa-Sonoma, Napa, California
Northern Arizona, Flagstaff and Sedona, Arizona
Prescott, Prescott, Arizona
Yosemite Area Chapter, Mariposa, California

Bard Water District, Winterhaven, California
Beaver City, Utah
Boulder City Electrical Distribution Department, Boulder City, Nevada
Bountiful City Light and Power Department, Bountiful, Utah
Bridger Valley Electric Association, Mountain View, Wyoming

California Chapter Bass Federation, Stockton, California
California Energy Commission, Sacramento, California
California Farm Bureau Federation, Sacramento, California
California Natural Resources Federation, Berkeley, California
California Trout, Inc., San Francisco, California

California Wilderness Coalition, Davis, California
California Wildlife Federation, Sacramento, California
Canoe Cruisers Association, Arlington, Virginia
Canyon and Rivers Environment, Flagstaff, Arizona
Canyon Explorations, Flagstaff, Arizona

Canyoneers, Inc., Flagstaff, Arizona
Center for Environmental Information, Inc., Rochester, New York
Center for Urban Affairs and Policy Research, Evanston, Illinois
Central Arizona Paddlers Club, Phoenix, Arizona
Central Arizona Project Association, Phoenix, Arizona

Central Arizona Water Conservation District, Phoenix, Arizona
Central Utah Water Conservancy District, Orem, Utah
Clean Water Action, Washington, DC; Houston, Texas
Coachella Valley Water District, Coachella, California
Coconino County Parks and Recreation Association, Flagstaff, Arizona

Coconino Sportsmen, Flagstaff, Arizona
Colorado River and Trail Expeditions, Inc., Salt Lake City, Utah
Colorado River Basin Salinity Control Forum, Bountiful, Utah
Colorado River Energy Distributors Association, Salt Lake City, Utah; Phoenix, Arizona
Colorado River Front Property Owners, Mohave Valley, Arizona

Colorado River Resources Coalition, Salt Lake City, Utah; Desert Hot Springs, California
Colorado River Water Conservation District, Glenwood Springs, Colorado
Colorado River Wildlife Council, Salt Lake City, Utah
Colorado Springs, City of; Utilities Department, Colorado Springs, Colorado
Colorado Water Congress, Denver, Colorado

Colorado Whitewater Association, Boulder, Colorado
Columbus Electric Coop, Inc., Deming, New Mexico
Commission on the Arizona Environment, Phoenix, Arizona
Conservation Foundation, the, Washington, DC
Continental Divide Electric Cooperative, Grants, New Mexico

Cooperative Wilderness Handicapped Outdoor Group, Pocatello, Idaho
Cortaro Marana Irrigation District, Marana, Arizona
Council for Planning and Conservation, Beverly Hills, California
CSWTA, Inc., Tuba City, Arizona
Defenders of Wildlife, Washington, DC; Tucson, Arizona

Desert Flycasters, Chandler, Arizona
Diamond River Adventures, Page, Arizona
Dixie Escalante Rural Electric Association, St. George, Utah; Beryl, Utah
Dolores Water Conservancy District, Cortez, Colorado
Ducks Unlimited, Inc., Memphis, Tennessee

Ecological Society of America, the, Bethesda, Maryland
Ecology Center of Southern California, Los Angeles, California
EcoPlan Associates, Inc., Mesa, Arizona
Electrical District No. 3, Stanfield, Arizona
Emery Water Conservancy District, Castle Dale, Utah

Enterprise, City of; Utah
Environmental Action Foundation, Inc., Washington, DC
Environmental and Energy Study Institute, Washington, DC
Environmental Defense Fund, Inc., New York, New York; Oakland, California; Boulder, Colorado; Austin, Texas
Environmental Law Institute, Washington, DC

Environmental Policy Institute, Washington, DC
Farmington, City of; New Mexico
Federation of Fly Fishers, West Yellowstone, Montana
Federation of Western Outdoor Clubs, Seattle, Washington
Five County Association of Governments, St. George, Utah

Flagstaff, City of; Arizona
Flowell Electrical Association, Inc., Fillmore, Utah
Flowing Wells Irrigation District, Tucson, Arizona
Foundation for North American Wild Sheep, Cody, Wyoming
Friends of Arizona Rivers, Phoenix, Arizona

Friends of the Colorado River, Flagstaff, Arizona
Friends of the River, Inc. (and Foundation), San Francisco and Sacramento, California
Fund for Animals, Inc., The, New York, New York
Garkane Power Association, Richfield, Utah
Global Walk for a Livable World, Madison, Wisconsin

Grand Canyon Expeditions, Kanab, Utah
Grand Canyon Natural History Association, Grand Canyon, Arizona
Grand Canyon River Guides Association, Flagstaff, Arizona
Grand Canyon Trust, Washington, DC; Flagstaff and Phoenix, Arizona
Hatch River Expedition, Salt Lake City, Utah

Helix Water District, La Mesa, California
High Country River Rafters, Golden, Colorado
Highline Electrical Association, Holyoke, Colorado
Hohokam Irrigation and Drainage District, Coolidge, Arizona
Holiday River Expeditions, Inc., Salt Lake City, Utah

Hurricane Power Association, Richfield, Utah
Hyrum, City of; Utah
Imperial Irrigation District, Imperial, California
Intermountain Consumer Power Association, Sandy, Utah
Intertribal Council of Arizona, Phoenix, Arizona

Izaak Walton League of America, Inc., The, Arlington, Virginia; California Division, San Pedro, California; Prescott, Arizona
Kanab, City of; Utah
Kaysville City, Utah
Land, Wildlife & Heritage Program Conservation Foundation, Washington, DC
Las Vegas Valley Water District, Las Vegas, Nevada

Lawrence Livermore National Laboratory, Livermore, California
League of Conservation Voters, Washington, DC
League of Women Voters of the U.S., Washington, DC; Sacramento, California
Logan City Light and Power, Logan, Utah
Los Alamos, County of; Department of Public Utilities, Los Alamos, New Mexico

Los Angeles Department of Water and Power, Los Angeles, California
Maricopa Water District, Waddell, Arizona
Metropolitan Water District of Southern California, Los Angeles, California
Moki Mac River Expedition, Salt Lake City, Utah
Monroe City Corporation, Monroe, Utah

Morgan City Corporation, Morgan, Utah
Mothers for Clean Waters, Inc., Phoenix, Arizona
Mountainview Electric Association, Inc., Limon, Colorado
Murray City Corporation, Murray, Utah
Murray City Power, Murray, Utah

National Association of Conservation Districts, Washington, DC; Western Region, Lakewood, Colorado
National Audubon Society, New York, New York; Washington, DC; Boulder, Colorado; Sacramento, California
National Boating Federation, Washington, DC
National Ecology Research Center, Fort Collins, Colorado
National Indian Policy Center, Washington, DC

National Organization for River Sports, Boulder and Colorado Springs, Colorado
National Park Foundation, Washington, DC
National Parks and Conservation Association, Washington, DC; Cottonwood and Tucson, Arizona; Salt Lake City, Utah
National Rural Electric Cooperative Association, Washington, DC
National Water Resources Association, Arlington, Virginia

National Wetlands Technical Council, Washington, DC
National Wildlife Federation, Washington, DC; Sacramento, California; Ft. Carson, Colorado
Natural Resources Council of America, Washington, DC
Natural Resources Defense Council, Inc., New York, New York; San Francisco, California
Nature Conservancy, The, Arlington, Virginia; San Francisco, California; Boulder, Colorado

Nature's Own, Nederland, Colorado
Navajo Tribal Utility Authority, Fort Defiance, Arizona
Navopache Electric Coop, Inc., Lakeside, Arizona
Nevada Power Company, Las Vegas, Nevada
Nevada Wildlife Federation, Reno, Nevada

North American Lake Management Society, Alachua, Florida
Northern Arizona Council of Governments, Flagstaff, Arizona
Northern Colorado Water Conservancy District, Loveland, Colorado
O.A.R.S., Inc., Angels Camp, California
Page Electric Utility, Page, Arizona
Palo Verde Irrigation District, Blythe, California
Pioneer Irrigation District, Caldwell, Idaho
Plains Electric Generation & Transmission Coop, Inc., Albuquerque, New Mexico
Platte River Power Authority, Fort Collins, Colorado
Quartzsite, Town of; Arizona

Queen Creek Irrigation District, Queen Creek, Arizona
Rancho California Water District, Temecula, California
Resources for the Future, Washington, DC
River Trips, Flagstaff, Arizona
Roosevelt Irrigation District, Buckeye, Arizona

Salt River Project, Phoenix, Arizona
Santa Clara, City of; Utah
San Tan Irrigation District, Chandler Heights, Arizona
Shipley Associates, Bountiful, Utah
Sierra Club, San Francisco, California; Washington, DC; Los Angeles, California; Boulder, Colorado; Salt Lake City, Utah; Phoenix, Arizona; Flagstaff, Arizona

Sierra Legal Defense Fund, Denver, Colorado
Silver State Power Association, Pahrump, Nevada
Sobek's White Water Rafting, Angels Camp, California
Southeastern Colorado Water Conservancy District, Pueblo, Colorado
Southeastern Utah Association of Local Governments, Price, Utah

Southwest Parks & Monuments Association, Tucson, Arizona
Southwestern Electric Coop, Inc., Clayton, New Mexico
Southwestern Water Conservation District, Durango, Colorado
Springville City Corporation, Springville, Utah
St. George Water and Power Board, St. George, Utah

Strawberry Electric Service District, Payson, Utah
Taxpayers for the Animas River, Durango, Colorado
Thatcher, Town of; Arizona
Timber Resources Information Program, Edgewater, Colorado
Tour West, Inc., Orem, Utah

Tri-State Generation and Transmission Association, Inc., Denver, Colorado
Trout Unlimited, Vienna, Virginia; Rocky Mountain Region, Wheat Ridge, Colorado; West Coast Region, Fairfax, California; Arizona Council, Flagstaff, Glendale, and Phoenix, Arizona; California Council, Huntington Beach, California; Utah Council, West Valley, Utah
Truth or Consequences, City of; New Mexico
Tucson Active Management Area, Tucson, Arizona
Tucson, City of; Tucson Water Department, Tucson, Arizona

Tucson Rod & Gun Club, Tucson, Arizona
Upper Colorado River Commission, Denver, Colorado; Salt Lake City, Utah; Santa Fe, New Mexico
Upper Gunnison River Water Conservancy District, Gunnison, Colorado
U.S. Canoe and Kayak Team, Bethesda, Maryland
Utah Energy Office, Salt Lake City, Utah

Utah Farm Bureau Federation, Salt Lake City, Utah
Utah Municipal Power Agency, Spanish Fork, Utah
Utah Power and Light, Salt Lake City, Utah
Utah Water Users Association, Bountiful, Utah
Utah Wilderness Association, Salt Lake City, Utah
Utah Wildlife Federation, Salt Lake City, Utah
Utah Wildlife Leadership Coalition, West Valley City, Utah
Washington County Water Conservation District, St. George, Utah
Western Interstate Energy Board, Denver, Colorado
Western River Guides Association, Flagstaff, Arizona

Wilderness River Adventures, Page, Arizona
Wilderness Society, The, Washington, DC; San Francisco, California; Santa Fe, New Mexico; Phoenix, Arizona; Denver, Colorado
Wildlife Society, The, Bethesda, Maryland; Western Section, Lakeview and Fresno, California; Phoenix, Arizona; Reno, Nevada; Cedar City, Utah
Wyoming Municipal Power Agency, Lusk, Wyoming
Wyoming Public Service Commission, Cheyenne, Wyoming

Yuma Mesa Irrigation and Drainage District, Yuma, Arizona
Y-W Electric Association, Inc., Akron, Colorado

List of Preparers

Many people contributed to the environmental impact study process over a period of years. This section is organized to acknowledge the types of contributions made by these individuals. Those listed as contributors to the document made direct written and/or graphic contributions to the environmental impact statement (EIS). Contributors to the process provided research, policy, administrative, or technical expertise and support.

CONTRIBUTORS TO THE DOCUMENT

Michael J. Armbruster is an ecologist with the Bureau of Reclamation who provided general impact assessment with emphasis on vegetation and wildlife impacts for the EIS. He has 16 years of experience in wildlife biology and has worked for Reclamation for the past 5 years. Mike earned a B.A. in zoology; an M.S. in forestry, fisheries, and wildlife; and a Ph. D. in wildlife management.

Janet R. Balsom is the National Park Service archeologist at Grand Canyon National Park. She was responsible for cultural resource analysis, including archeological and tribal issues and compliance with the National Historic Preservation Act. Jan has been with NPS for 11 years and has a B.A. and M.A. in anthropology.

Frank M. Baucom is a supervisory biologist with the U.S. Fish and Wildlife Service. He was responsible for endangered fish species issues and impact analysis and for drafting the biological opinion for the operation of Glen Canyon Dam. Frank has a B.S. in wildlife biology.

Debra T. Bills, a U.S. Fish and Wildlife Service biologist, contributed to fish and wildlife resources assessment for the EIS and helped prepare the Fish and Wildlife Coordination Act materials. She has a B.S. in biology and a M.S. in fisheries science.

Steven W. Carothers, founder and president of SWCA Environmental Consultants, Inc., represented Hopi Tribe issues in the EIS. Steve has participated in ecological research in the Grand Canyon since 1968 and is the co-author of *Grand Canyon Birds* and senior author of *The Colorado River Through Grand Canyon*. He earned a B.S. and M.S. in biology and a Ph.D. in zoology.

David A. Harpman, an economist with the Bureau of Reclamation, contributed to the recreation economics analysis and the non-use value study. He also served on the GCES Power Resources Committee. Dave has a B.S. in fisheries and wildlife management and an M.S. and Ph.D. in natural resource economics.

Gordon S. Lind, an environmental protection specialist for the Bureau of Reclamation, was NEPA manager for the EIS team during preparation of the final EIS. In his 21 years with Reclamation, he has worked on several EIS's, including those for the Central Arizona and the Central Utah Projects. He has a B.S. and M.S. in wildlife biology.

Margaret A. Matter, a hydraulic engineer with the Bureau of Reclamation, was responsible for water quality issues in the EIS. She has a B.S. in biology and secondary education and an M.S. in environmental engineering. Margaret recently began working for Western Area Power Administration.

Jerry M. Mitchell, a resource management specialist with the National Park Service, provided analysis of recreation and air quality issues and contributed information concerning NPS management issues. Jerry has been with NPS for 15 years. He has a B.S. and M.S. in biology.

Robert Moeller, an attorney with the Department of the Interior's Office of the Solicitor in Phoenix, provided guidance on legal issues for the EIS. He earned an M.A. in intellectual history and a JD.

Anthony G. Morton, an environmental specialist with Western Area Power Administration, contributed to the hydropower resource analysis for the EIS. He has previous experience working for Reclamation, the U.S. Forest Service, and the U.S. Fish and Wildlife Service. Tony has a B.S. in wildlife conservation and management.

Ronald E. Moulton, is an electrical engineer with Western Area Power Administration, provided analysis of hydropower issues for the EIS. Ron is also a member of the GCES Power Resources Committee. He has a B.S. in electrical engineering and is a registered Professional Engineer.

Kate G. O'Hare is a public involvement specialist with the Bureau of Reclamation. She prepared the periodic Colorado River Studies Office Newsletter, prepared exhibits, and was responsible for EIS and GCES public involvement. Kate has been with Reclamation for 11 years.

Craig R. Phillips, a hydraulic engineer with the Bureau of Reclamation, was responsible for hydrology impact assessment and provided information on Colorado River operations. Craig also contributed to the GCES. He has been involved with Colorado River operations and supply issues for over 20 years. He has a B.S. in engineering, a B.S. in wildlife management, and is a registered Professional Engineer.

Timothy J. Randle was NEPA manager for the EIS team during preparation of the draft EIS and also a major contributor to the analysis of sediment issues. Tim, a hydraulic engineer for the Bureau of Reclamation, contributed to the GCES and Platte River Channel Studies and assisted with the EA on Glen Canyon Interim Operating Criteria. He has a B.S. in civil engineering and is a registered Professional Engineer.

Lawrence M. Riley, an environmental compliance program manager for the Arizona Game and Fish Department, was responsible for the analysis of fish and related issues for the EIS. He earned a B.A. in biology and an M.S. in zoology/fisheries. Larry has 16 years of experience and has worked for AGFD for 11 years.

Alexa Roberts, an anthropologist with the Navajo Nation Historic Preservation Department, contributed to the cultural resources analysis. She has a B.A., M.A., and Ph.D. in anthropology and has been working with Navajo archeology and enthnohistory since 1980. Alexa recently began working for the National Park Service.

Mary I. Voita was lead technical writer and editor for the EIS. Mary has written and managed production of many technical and non-technical documents during her 17-year tenure at Bureau of Reclamation. She earned a B.A. in liberal arts.

Michael P. Welsh is a resource economist with HBRS, Inc., the consulting firm contracted to provide economic and social analysis for the GCES. He contributed to the recreation economics analysis and the non-use value study and served on the Power Resources Committee. Mike has a B.S. in economics and an M.S. and Ph.D. in Agricultural Economics.

James F. Wilson, Jr., a retired hydrologist from the U.S. Geological Survey, contributed to analysis of sediment issues. He also contributed to the GCES, has participated in other NEPA documents, and has written a number of scientific reports. He has a B.S. in geological engineering and an M.S. in engineering administration.

Document Preparation

Patricia S. Alexander was the lead editorial assistant for the EIS. She provided copy editing, formatting, and desktop publishing of the document. Patricia has nearly 11 years' experience preparing NEPA documents for the Bureau of Reclamation.

Kathryn A. House, a technical writer-editor for the Bureau of Reclamation, assisted in editing the EIS. She has a B.A. and M.A. in English and has worked in writing and communications for 16 years. Kathy has worked for Reclamation for 9 years.

Denise E. Larsen, a technical writer-editor with the Bureau of Reclamation, prepared the bibliography and assisted in editing the EIS. Deena has been with Reclamation for 3 years and has a B.A. and M.A. in English.

Connie L. VanDeventer is an illustrator with 13 years of service with the Bureau of Reclamation. She produced the majority of the figures for this EIS, as well as slides and other graphics for EIS-related presentations. Connie has a B.F.A. in graphic design.

James E. Whitfield produced the frontispiece and all other maps presented in this EIS. He has been a cartographic technician with the Bureau of Reclamation for 3 years.

Bureau of Reclamation Support

Tina L. Armentrout, editorial assistant
Charles W. Brown, visual information specialist
Cynthia A. Deering, editorial assistant
Patty J. Gillespie, technical writer-editor
Marjorie Hettinger, editorial assistant
Kimberley C. Langston, editorial clerk
Sharon S. Leffel, editorial assistant
Teri L. Manross, editorial assistant
Monica A. Rodriguez, editorial assistant

CONTRIBUTORS TO THE PROCESS

Name	Contribution	Affiliation
Richard Begay	Navajo cultural resources	Navajo Tribe
Marlene Bennett	Fish and wildlife support	U.S. Fish and Wildlife Service
Clay Bravo	Hualapai wildlife management	Hualapai Tribe
Rick Gold	Policy guidance/facilitator	Bureau of Reclamation
Robin Hoggan	Administrative support	Bureau of Reclamation
Dorothy House	Aquatic biology support	Hopi Tribe
Bill Jackson	Sediment-related issues	National Park Service
Loretta Jackson	Hualapai issues	Hualapai Tribe
Christine Karas	Fish and wildlife coordination	Bureau of Reclamation
Bill Leibfried	Fisheries issues	Hualapai Tribe
Jean Ann Mercer	Cultural anthropology	Hopi Tribe
Debra McGuinn-Robbins	Fisheries support	Arizona Game and Fish Department
Lee McQuivey	Policy guidance	Bureau of Reclamation
Jerry Miller	Water quality support	Bureau of Reclamation
Bruce Moore	Policy guidance	Bureau of Reclamation
Clayton Palmer	Power economics	Western Area Power Administration
Duncan Patten	GCES senior scientist	Arizona State University
Randy Peterson	River operations support	Bureau of Reclamation
Ginger Reeve	Public involvement graphics	Bureau of Reclamation
Spreck Rosekrans	Power modeling	Environmental Defense Fund
Larry Stevens	Ecology issues	National Park Service
John Thomas	Ecology issues	Navajo Nation
David Wegner	GCES manager	Bureau of Reclamation
Barry Wirth	Public involvement	Bureau of Reclamation
Michael Yeatts	Cultural resources issues	Hopi Tribe

Former EIS Team Members:

Gary Baker	Technical writer	Bureau of Reclamation
Sarah Bransom	Environmental coordinator	Bureau of Reclamation
Diane Cherry	Power resources	Western Area Power Administration
Mary Ann Facer	Public involvement	Bureau of Reclamation
Suzanne Garcia	Administrative support	Bureau of Reclamation
Bruce Glenn	Coordinator	Bureau of Reclamation
Raymond Gunn	NPS coordinator	National Park Service
Mike O'Donnell	NEPA compliance	Bureau of Reclamation
Michael Roluti	Power issues	Bureau of Reclamation
Tamera Ross	Hualapai issues	Hualapai Tribe
Kent Shuyler	Economics support	Bureau of Reclamation
Thom Slater	NEPA manager	Bureau of Land Management

Conversion Tables

U.S. Customary to Metric

Multiply	By	To Obtain
inches (inches)	25.4	millimeters
inches (inches)	2.54	centimeters
feet (ft)	0.3048	meters
miles (mi)	1.609	kilometers
square feet (ft^2)	0.0929	square meters
acres	0.4047	hectares
square miles (mi^2)	2.590	square kilometers
gallons (gal)	3.785	liters
cubic feet (ft^3)	0.02832	cubic meters
acre-feet	1,233.0	cubic meters
pounds (lb)	0.4536	kilograms
tons (ton)	0.9072	metric tons

Temperature in degrees Fahrenheit (°F) can be converted to degrees Celsius (°C) as follows:

°C = 5/9 (°F - 32)

Metric to U.S. Customary

millimeters (mm)	0.03937	inches
centimeters (cm)	0.3937	inches
meters (m)	3.281	feet
kilometers (km)	0.6214	miles
square meters (m^2)	10.76	square feet
square kilometers (km^2)	0.3861	square miles
hectares (ha)	2.471	acres
liters (L)	0.2642	gallons
cubic meters (m^3)	35.31	cubic feet
cubic meters (m^3)	0.0008110	acre-feet
grams (g)	0.03527	ounces
kilograms (kg)	2.205	pounds
metric tons (t)	1.102	tons

Temperature in degrees Celsius (°C) can be converted to degrees Fahrenheit (°F) as follows:

°F = 1.8 (°C) + 32

Other Useful Conversion Factors

acre-feet	43,560	cubic feet
acre-feet	325,851	gallons
cubic feet per second (cfs)	1.9835	acre-feet per day
cubic feet per second (cfs)	724.0	acre-feet per year

Glossary

A

abiotic: The absence of living organisms.

abrasion: Wearing away of surfaces by friction.

absorption: Taking in of fluids or other substances through, or as if through, cells or tissues.

abutment: A structure that supports the ends of a dam or bridge.

acclimation: Adjustment of an organism to a new habitat or environment.

accretion: Gradual increase in flow of a stream due to seepage, ground-water discharge, or tributary inflow.

acre-foot: Volume of water (43,560 cubic feet) that would cover 1 acre, 1-foot deep.

active storage: Reservoir capacity that can be used for power generation; at Glen Canyon Dam this is the reservoir storage above the penstock openings at elevation 3490 feet.

aerate: To supply or charge with gas, usually air.

affected environment: Existing biological, physical, social, and economic conditions of an area subject to change, both directly and indirectly, as the result of a proposed human action. Also, the chapter in an environmental impact statement describing current environmental conditions.

aggradation: Process of filling and raising the level of a streambed, flood plain, or sandbar by deposition of sediment. The opposite of degradation.

air quality: Measure of the health-related and visual characteristics of the air, often derived from quantitative measurements of the concentrations of specific injurious or contaminating substances.

algae: Simple plants containing chlorophyll; most live submerged in water.

algal bloom: Rapid and flourishing growth of algae.

alluvial: Sedimentary material transported and deposited by the action of flowing water.

alternatives: Courses of action which may meet the objectives of a proposal at varying levels of accomplishment, including the most likely future conditions without the project or action.

ambient: Surrounding natural conditions (or environment) in a given place and time.

amphibian: Vertebrate animal that has a life stage in water and a life stage on land (e.g., salamanders, frogs, and toads).

anthropogenic: Human-created.

appropriation: Amount of water legally set apart or assigned to a particular purpose or use.

aquatic: Living or growing in or on the water.

archaic: In American archeology, a cultural stage following the earliest known human occupation in the New World (about 5,500 BC to AD 100). It was characterized by a hunting and gathering lifestyle and seasonal movement to take advantage of a variety of resources.

archeology: Study of human cultures through the recovery and analysis of their material relics.

artifact: A human-made object.

arroyo: A gully or channel cut by an ephemeral stream.

attribute survey: Survey to determine the important components of the recreational experience.

authorization: An act by the Congress of the United States which authorizes use of public funds to carry out a prescribed action.

automatic generation control (AGC): Computerized power system regulation to maintain scheduled generation within a prescribed area in response to changes in transmission system operational characteristics.

average year: In this report, a release from Glen Canyon Dam equal to 11.1 million acre-feet per water year.

B

backwater: A relatively small, generally shallow area of a river with little or no current. *(See return-current channel.)*

baseload: Minimum load in a power system over a given period of time.

baseload plant: Powerplant normally operated to carry baseload; consequently, it operates essentially at a constant load.

beach: In this EIS, a sandbar that generally is considered to have recreational value. *(See sandbar.)*

bed elevation: Height of streambed above a specified level. Change in bed elevation in pools of the Colorado River commonly is used as a measure of change in the amount of sediment stored on the riverbed.

bedload: Sediment moving on or near the streambed and frequently in contact with it.

bed material: Unconsolidated material of which a streambed is composed.

benefit-cost ratio: The ratio of the present value of project benefits to the present value of the project costs; used in economic analysis.

benthic: Bottom of rivers, lakes, or oceans; organisms that live on the bottom of water bodies.

biological diversity: Number and kinds of organisms per unit area or volume; the composition of species in a given area at the given time.

biological opinion: Document stating the U.S. Fish and Wildlife Service and the National Marine Fisheries Service opinion as to whether a Federal action is likely to jeopardize the continued existence of a threatened or endangered species or result in the destruction or adverse modification of critical habitat.

critical habitat - Specific areas with physical or biological features essential to the conservation of a listed species and which may require special management considerations or protection. These areas have been legally designated via Federal Register notices.

jeopardy opinion - U.S. Fish and Wildlife Service or National Marine Fisheries Service opinion that an action is likely to jeopardize the continued existence of a listed species or result in the destruction or adverse modification of critical habitat. The opinion includes reasonable and prudent alternatives, if any.

no jeopardy opinion - U.S. Fish and Wildlife Service or National Marine Fisheries Service opinion that an action is not likely to jeopardize the continued existence of a listed species or result in the destruction or adverse modification of critical habitat.

biomass: Total mass or amount of a living organisms in a particular area or environment.

built environment: Modifications to the environment by man—buildings, roads, cities, etc., as compared to the natural environment. *(See cultural resources.)*

C

candidate species: Plant or animal species not yet officially listed as threatened or endangered, but which is undergoing status review by the U.S. Fish and Wildlife Service.

capacity: In power terminology, the load for which a generator, transmission line, or system is rated; expressed in kilowatts. In this document, also refers to powerplant generation capability under specific operating conditions and the amount of marketable resource under such conditions.

carnivore: Any flesh-eating or predatory organism.

catch: At a recreational fishery, refers to the number of fish captured, whether they are kept or released. *(See harvest.)*

channel: Natural or artificial watercourse, with a definite bed and banks to confine and conduct continuously or periodically flowing water.

channel margin bar: Narrow sand deposits which continuously or discontinuously line the riverbank.

chironomid: Group of two-winged flying insects who live their larval stage underwater and emerge to fly about as adults.

Cladophora: Filamentous green alga that is very important to the food chain in the Colorado River below Glen Canyon Dam.

commercial river trip: Trip organized by a boating company that conducts tours for paying passengers.

community: All members of a specified group of species present in a specific area at a specific time; a group of people who see themselves as a unit.

compact point: The reference point designated by the Colorado River compact dividing the Upper and Lower Colorado River Basins—Lee Ferry, Arizona.

conservation: Increasing the efficiency of energy and water use, production, or distribution.

consumer surplus: The value of a commodity, good, or opportunity above the cost to the consumer; measured using willingness to pay, as specified in Federal guidelines for water resources planning.

consumptive water use: Total amount of water used by vegetation, man's activities, and evaporation of surface water.

contingent valuation: Survey method asking for the maximum values that users would pay for access to a particular activity.

control area: Part of a power system, or a combination of systems, to which a common electrical generation control scheme is applied.

coordinated operation: Generally, the operation of two or more interconnected electrical systems to achieve greater reliability and economy. As applied to hydropower resources, the operation of a group of hydropower plants to obtain optimal power benefits with due consideration for all other uses.

cross-sectional area: Area of a stream, channel, or waterway, usually measured perpendicular to the flow.

cubic foot per second (cfs): As a rate of streamflow, a cubic foot of water passing a reference section in 1 second of time. A measure of a moving volume of water (1 cfs = 0.0283 m^3/s).

cultural resource: Any buildings, sites, districts, structures, or objects significant in history, architecture, archeology, culture, or science.

D

dead storage: Reservoir capacity from which stored water cannot be evacuated by gravity; at Glen Canyon Dam this is the reservoir storage below the river outlet works openings at elevation 3374 feet.

debris fan: Sloping mass of boulders, cobbles, gravel, sand, silt, and clay formed by debris flows at the mouth of a tributary.

debris flow: Flash flood consisting of a mixture of rocks and sediment containing less than 40 percent water by volume; forms debris fan.

degradation: Process wherein elevation of streambeds, flood plains, and sandbars is lowered by erosion. The opposite of aggradation.

delta: Sediment deposit formed at the mouths of the Colorado River and other streams where they enter Lake Powell or Lake Mead.

depletion: Loss of water from a stream, river, or basin resulting from consumptive use.

deposition: Settlement of material out of the water column and on to the streambed. Occurs when the energy of flowing water is unable to support the load of suspended sediment.

desiccation: The process of drying out.

diatom: Microscopic, single-celled, or colonial algae having cell walls of silica.

discharge (flow): Volume of water that passes a given point within a given period of time; expressed in this document in cfs.

dissolved oxygen (DO): Amount of free oxygen found in water; perhaps the most commonly employed measurement of water quality. Low DO levels adversely affect fish and other aquatic life. The ideal dissolved oxygen for fish life is between 7 and 9 mg/L; most fish cannot survive when DO falls below 3 mg/L.

drawdown: Lowering of a reservoir's water level; process of depleting reservoir or groundwater storage.

drift: Food organisms dislodged and moved by river current. Can include algae, plankton, and even larval fish.

dynamic equilibrium: Condition achieved when the average sand load transported by the Colorado River is in balance with the sand load being supplied by its tributaries.

E

ecology: The relationship between living organisms and their environments.

ecosystem: Complex system composed of a community of fauna and flora and that system's chemical and physical environments.

eddy: Current of water moving against the main current in a circular pattern. *(See recirculation zone.)*

efficiency: Ratio of useful energy output to total energy input, usually expressed as percent.

electric power system: Physically connected electric generating, transmission, and distribution facilities operated as a unit under one control.

electrical demand: Energy requirement placed upon a utility's generation at a given instant or averaged over any designated period of time; expressed in kilowatts.

endangered species: A species or subspecies whose survival is in danger of extinction throughout all or a significant portion of its range.

energy: Electric capacity generated and/or delivered over time; usually measured in kilowatthours.

epilimnion: *See stratification.*

excess capacity: Power generation capacity available on a short-term basis in excess of the firm capacity available through long-term contracts.

existence value: Value people place on simply knowing an area or feature continues to exist in a particular condition.

extirpated species: A species which has become extinct in a given area.

F

Federal Energy Regulatory Commission (FERC): Agency primarily responsible for ensuring adequate energy supplies at just and reasonable rates and providing regulatory incentives for increased productivity, efficiency, and competition.

firm energy or power: Non-interruptible energy and power guaranteed by the supplier to be available at all times except for reasons of uncontrollable forces or continuity of service provisions.

flood control pool: Reservoir volume above the active conservation and joint-use pool that is reserved for flood runoff and then evacuated as soon as possible to keep that space in readiness for the next flood. (*See reservoir capacity.*)

floodflows: In this report, water releases from Glen Canyon Dam in excess of powerplant capacity; with Lake Powell full, this is greater than 33,200 cfs. Damaging floodflows are those greater than 40,000 cfs.

flow: Volume of water passing a given point per unit of time.
instream flow requirements - Amount of water flowing through a stream course needed to sustain instream values.
minimum flow - Lowest flow in a specified period of time.
peak flow - Maximum instantaneous flow in a specified period of time.
return flow - Portion of water previously diverted from a stream and subsequently returned to that stream or to another body of water.

fluctuating flows: Water released from Glen Canyon Dam that varies in volume with time, within the range of 1,000 to 31,500 cfs, on a daily basis. For purposes of this report, flows are defined as fluctuating if they change by more than 2,000 cfs in a 24-hour period.

fluctuating zone: Area of a sandbar or vegetation zone that is within the range of fluctuating flow.

food chain: A succession of organisms in a community in which food energy is transferred from one organism to another as each consumes a lower member and in turn is consumed by a higher member.

forage fish: Generally, small fish that produce prolifically and are consumed by predators.

forced outage: Nonscheduled shutting down of a generating unit or other facility for emergency or other unforeseen reasons.

forebay: Impoundment immediately above a dam or hydroelectric plant intake structure. The term is applicable to all types of hydroelectric developments (storage, run-of-river, and pumped-storage).

fry: Life stage of fish between the egg and fingerling stages.

fuel replacement energy: Electrical energy generated at a hydroelectric plant as a substitute for energy which would have been generated by a thermal electric plant.

full pool: Volume of water in a reservoir at maximum design elevation. At Lake Powell this is at elevation 3700 feet. Total volume is 27 million acre-feet; this volume is decreasing as the lake fills with sediment.

G

gated spillway: Overflow section of dam restricted by use of gates which can be operated to control releases from the reservoir to ensure the safety of the dam.

gauging station: Specific location on a stream where systematic observations of hydrologic data are obtained through mechanical or electrical means. Also referred to as a "gauge."

generation: Process of producing electrical energy by transforming other forms of energy; also, amount of electric energy produced, expressed in kilowatthours.

generator: Machine that converts mechanical energy into electrical energy.

geomorphology: Geological study of the configuration and evolution of land forms and earth features.

gigawatthour (GWh): One billion watt-hours of electrical energy.

gradient: *See slope.*

gross generation: Total amount of electrical energy produced by a generating station or stations, measured at generator terminals; expressed in megawatthours.

H

habitat: Area where a plant or animal lives.

harvest: In a recreational fishery, refers to numbers of fish that are caught and kept. *(See catch.)*

headwater: The source and upper part of a stream; water upstream of a dam.

herbivore: Animal that feeds on plants.

herpetofauna: General grouping for reptiles and amphibians.

human environment: Natural and physical environment and the relationship of people with that environment including all combinations of physical, biological, cultural, social, and economic factors in a given area.

hydraulic: Powered by water.

hydroelectric plant: Electric powerplant using falling water as its motive force.

hydrograph: A graph showing, for a given point in a stream, the discharge, stage, velocity, or other property of water with respect to time.

hydrologic cycle: The continuous circulation of water from the atmosphere to Earth by precipitation, and from earth to the atmosphere by evaporation, and transpiration. The land phase includes infiltration, runoff, and exchange between surface water and ground water.

hydrology: Science dealing with water and snow, including their properties and distribution. Also used in this document to refer to a specified annual inflow to Lake Powell.

hydroelectric power: Electrical capacity produced by water.

hypolimnion: *See stratification.*

I

impoundment: Body of water created by a dam.

inactive storage: The reservoir capacity that can be released from the dam but is not available for power generation; at Glen Canyon Dam this is the reservoir storage above the river outlet works openings at elevation 3374 feet and below the penstock openings at elevation 3490 feet (about 3.9 million acre-feet).

indicator: Organism, species, or community which indicates presence of certain environmental conditions.

inflow: In this report, the water flowing into Lake Powell from the Colorado River and/or its tributaries; or water entering the Colorado River from tributaries between Glen Canyon Dam and Lake Mead; or water flowing into Lake Mead, mainly from the Colorado River.

interconnected systems: System consisting of two or more individual power systems normally operating with connecting tie lines.

inundate: To cover with impounded waters or floodwaters.

J

jetty: Pier or other structure built out into a body of water to influence the current or tide, or to protect a harbor or shoreline.

juvenile: Young fish older than 1 year but not having reached reproductive age.

K

kilovolt (kV): 1,000 volts.

kilowatt (kW): Unit of electric power (capacity) equal to 1,000 watts, or about 1.34 horsepower.

kilowatthour (kWh): Basic unit of electric energy equaling an average of 1 kilowatt of power applied over 1 hour.

L

larval fish: An immature stage that develops from the fertilized egg before assuming the characteristics of the adult.

"Law of the River": As applied to the Colorado River, a combination of Federal and State statutes, inter-State compacts, court decisions and decrees, Federal contracts, an international treaty with Mexico, and formally determined operating criteria. For more detail, see chapter I.

Lee Ferry: A reference point marking division between the Upper and Lower Colorado River Basins. The point is located in the mainstream of the Colorado River 1 mile below the mouth of the Paria River in Arizona.

Lees Ferry: Location of Colorado River ferry crossings (1873 to 1928) and site of the USGS stream gauge above the Paria River confluence.

limnology: Scientific study of the physical characteristics and biology of lakes, ponds, and streams.

load: Amount of electrical power or energy delivered or required at a given point.

Lower Basin: The part of Colorado River watershed below Lee Ferry, Arizona; covers parts of Arizona, California, Nevada, New Mexico, and Utah.

Lower Division: A division of the Colorado River system that includes the States of Arizona, Nevada, and California; defined by Article II of the Colorado River Compact.

M

main channel: The deepest or central part of the bed of a stream, containing the main current.

mainstem: The main course of a stream.

mainstream: The principal or largest stream of a given area or drainage basin; in this document, the Colorado River.

median: Middle value in a distribution, above and below which lie an equal number of values.

megawatt (MW): One million watts of electrical power (capacity).

megawatthour (MWh): One million watt-hours of electrical energy.

metalimnion: *See stratification.*

mill: Monetary cost and billing unit used by utilities; equal to 1/1,000 of U.S. dollar (equivalent to 1/10 of one cent).

milligram per liter: Equivalent to 1 part per million.

million acre-feet (maf): A unit of volume; the volume of water that would cover 1 million acres to a depth of 1 foot.

mitigation (measures): Action taken to avoid, reduce the severity of, or eliminate an adverse impact. Mitigation can include one or more of the following: (1) avoiding impacts; (2) minimizing impacts by limiting the degree or magnitude of an action; (3) rectifying impacts by restoration, rehabilitation, or repair of the affected environment; (4) reducing or eliminating impacts over time; and (5) compensating for the impact by replacing or providing substitute resources or environments to offset the loss.

mitigation (as used in Cultural Resource Compliance Procedures): Any treatment of historic or prehistoric property that will offset adverse effects that may result from an agency's action, e.g., construction of a canal may partially destroy a prehistoric Indian village. Mitigation of this effect might include excavation of the village before construction to retrieve information before it is destroyed.

multipurpose dam: Barrier constructed for two or more purposes such as storage, flood control, navigation, power generation, recreation, and fish and wildlife enhancement.

multiple-purpose reservoir: Reservoir planned to operate for more than one purpose.

N

National Register of Historic Places: A federally maintained register of districts, sites, buildings, structures, architecture, archeology, and culture.

new high water zone (NHWZ): The area located next to the river, corresponding to riverflows of 25,000 to 40,500 cfs, colonized with vegetation since the construction of Glen Canyon Dam; typically composed of riparian species, both native and non-native.

nitrogen dioxide (NO_x): A form of gas produced from burning fossil fuels.

nominal dollars: Dollar value in the indicated year, not adjusted for inflation.

nonconsumptive water use: Water uses including swimming, boating, waterskiing, fishing, maintenance of stream-related fish and wildlife habitat, hydropower generation, and other uses that do not substantially deplete water supplies.

nonfirm power: Power that is not available continuously and may be interruptible; may be marketed on a short-term basis.

non-use value: The economic benefit which arises from the knowledge that a resource exists (existence value), has been preserved for potential use in the future (option value), and will be available for use by one's heirs (bequest value). Non-use value is theoretically and conceptually distinct from use value. Contingent valuation is the only technique currently available for estimating non-use value.

normal year: *See average year.*

North American Electric Reliability Council (NERC): Principal organization for coordinating, promoting, and communicating about reliability for North America's electric utilities. NERC was formed in 1968 in the aftermath of the November 9, 1965, northeast blackout.

O

off-peak energy: Electric energy supplied during periods of relatively low system demand.

old high water zone (OHWZ): An area of vegetation above the level corresponding to floodflows of about 120,000 to 125,000 cfs and typically composed of native tree species.

omnivore: Animal that eats both vegetable and animal substances.

on-peak energy: Electric energy supplied during periods of relatively high system demand.

operational losses: Losses of water resulting from evaporation and seepage.

outage: Period during which a generating unit, transmission line, or other facility is out of service.

outflow: Water flowing out; in this report refers to water leaving Lake Powell by way of Glen Canyon Dam.

P

peak demand: *See peak load.*

peak load: Maximum electrical demand in a stated period of time.

peaking power: Powerplant capacity typically used to meet the highest levels of demand in a utility's load or demand profile.

peak load plant: Powerplant that normally is operated to provide power during maximum load periods.

penstock: Conduit pipe used to convey water under pressure to the turbines of a hydroelectric plant.

permeability (soil): Ease with which gasses, liquids, or plant roots penetrate or pass through a layer of soil.

plankton: Tiny plants (phytoplankton) and animals (zooplankton) with limited powers of locomotion usually living free in the water away from substrates.

pool: A deep area of a stream between rapids or where the current is slow.

power: Electrical capacity generated, transferred, or used; usually expressed in kilowatts.

power demand: Rate at which electric energy is required and delivered to or by a system over any designated period of time.

powerplant: Structure that houses turbines, generators, and associated control equipment.

powerplant capacity: Maximum flow that can pass through the turbines at Glen Canyon Dam when Lake Powell is full (33,200 cfs). Also refers to the electrical capacity of the generators; expressed in megawatts.

power pool: Two or more interconnected electric systems which operate on a coordinated basis to achieve economy and reliability in supplying their combined loads.

preference customers: In accordance with congressional directives, publicly-owned systems, and nonprofit cooperatives that have preference over investor-owned systems for purchase of power from Federal projects.

production expenses: Costs incurred in production of electrical power and conforming to accounting requirements of the Operation and Maintenance Expense Accounts of the FERC Uniform System of Accounts.

public involvement: Process of obtaining citizen input into each stage of development of planning documents. Required as a major input into any EIS.

R

ramp rate: The rate of change in instantaneous output from a powerplant. The ramp rate is established to prevent undesirable effects due to rapid changes in loading or, in the case of hydroelectric plants, discharge.

range: Geographic region in which a given plant or animal normally lives or grows.

rapid: A section of a river where the current is very fast moving, caused by a steep descent in the riverbed through a constriction of the main channel.

rated head: Water depth for which a hydroelectric generator and turbines were designed.

reach: Any specified length of a stream, channel, or other water conveyance.

reattachment bar: Sandbar located where downstream flow meets the riverbank at the downstream end of a recirculation zone.

recirculation zone: Area of flow composed of one or more eddies immediately downstream from a constriction in the channel, such as a debris fan or rock outcrop.

recreational benefit: Value of recreational activity to the recreationist, usually measured in dollars above the cost of participating in the recreational activity (travel, entrance fees, etc.). Used for valuing recreational resources produced through Federal projects and synonymous with the consumer surplus associated with the recreational activity.

recruitment: Survival of young plants and animals from birth to a life stage less vulnerable to environmental change.

redd: Depression in river or lake bed dug by fish for the deposition of eggs.

reregulation dam: Low dam located downstream from a large hydroelectric powerplant used to even out the flows further downstream.

reserve generating capacity: Extra generating capacity available to meet unanticipated capacity demand for power in the event of generation loss due to scheduled or unscheduled outages of regularly used generating capacity.

reservoir: Artificially impounded body of water.

reservoir capacity:

active capacity - Reservoir capacity normally usable for storage and regulation of reservoir inflows to meet established reservoir operating requirement.

flood control capacity - Reservoir capacity assigned to the sole purpose of regulating flood inflows to reduce flood damage downstream.

active conservation capacity - Capacity assigned to regulate reservoir inflow for irrigation, power, municipal and industrial use, fish and wildlife, navigation, recreation water quality, and other purposes.

surcharge capacity - Reservoir capacity provided for use in passing the inflow design flood through the reservoir. Reservoir capacity between maximum water surface elevation and the highest of the following elevations: (1) top of exclusive flood control capacity, (2) top of joint use capacity, or (3) top of active conservation capacity.

resilience: Ability of any system to resist or to recover from stress.

return-current channel: The channel excavated by upstream eddy flow that forms behind a reattachment bar.

rewind: Act of putting new insulated copper wire in the armature windings of a generator.

riffle: A stretch of choppy water caused by an underlying rock shoal or sandbar.

riparian: Of, on, or pertaining to the bank of a river, pond, or lake.

riprap: Stones placed on the face of a dam, on stream banks, or on other land surfaces to protect them from erosion.

river corridor: The Colorado River and the strips of land adjacent to it, including the talus slopes at the bases of cliffs, but not the cliffs themselves.

river mile (RM): A unit of measurement (in miles) used on the Colorado River with River Mile 0 located at the U.S. Geological Survey gauge at Lees Ferry; miles downstream from that point are positive and miles upstream are negative.

S

sandbar: In this EIS, any of the fine-grained alluvial deposits that intermittently form the riverbank. These fine-grained deposits are in contrast to the rocky surfaces predominately found throughout the canyon. *(See beaches.)*

sand load: *See sediment load.*

scheduled outage: Shutdown of a generating unit or other facility for inspection or maintenance, in accordance with an advance schedule.

sediment: Unconsolidated solid material that comes from weathering of rock and is carried by, suspended in, or deposited by water or wind.

sediment load: Mass of sediment passing through a stream cross-section in a specified period of time, expressed in millions of tons.

seepage: Relatively slow movement of water through a medium, such as sand.

separation bar: Sandbar located at the upstream end of a recirculation zone, where downstream flow becomes separated from the riverbank, creating an eddy.

simulid: Group of two-winged flying insects who live their larval stage underwater and emerge to fly about as adults.

site: In archeology, any location of past human activity.

slope: Change in elevation per unit of horizontal distance.

spawn: To lay eggs, especially fish.

spawning beds: Places in which eggs of aquatic animals lodge or are placed during or after fertilization.

spills: Water releases from Glen Canyon Dam that cannot be put to use for project purposes (includes floodflows).

spillway: Overflow channel of a dam.

spinning reserves: Available capacity of generating facilities synchronized to the interconnected electric system where it can be called upon for immediate use in response to system problems or sudden load changes.

standby reserves: Unused capacity of an electric system found in generators that are not in operation but that are available for immediate use if required.

stage: *See water surface elevation.*

steady flow: In this report, flow released from Glen Canyon Dam at any volume which does not vary by more than 2,000 cfs over a 24-hour period.

stratification: Thermal layering of water in lakes and streams. Lakes usually have three zones of varying temperature: *epilimnion*—top layer with essentially uniform warmer temperature; *metalimnion*—middle layer of rapid temperature decrease with depth; and *hypolimnion*—bottom layer with essentially uniform colder temperatures.

stream: Natural water course.
ephemeral - Stream that flows briefly only in direct response to precipitation and whose channel is above the water table.
intermittent or seasonal - Stream on or in contact with the ground-water table that flows only at certain times of the year when the ground-water table is high.
perennial - Stream that flows continuously throughout the year.

structural elements: In this report, physical facilities rather than a change in dam operations.

substrate: Surface on which a plant or animal grows or is attached.

sulfur dioxide (SO_2): A colorless gas released from many sources, especially burning fossil fuels and smelting metals.

surplus energy: Energy surplus to contracted firm load which may be available for a short-term period to serve additional load, usually attributed to favorable but unanticipated hydrologic conditions.

T

tailwater: Water immediately downstream of a dam.

talus: Sloping accumulation of rock debris; also, rock fragments at the base of a cliff as the result of sliding or falling.

temporary structure: Any structure that can be readily and completely dismantled and removed from the site between periods of actual use. It may or may not be authorized at the same site from season to season or from year to year.

terrace: The surface form of a high sediment deposit having a relatively flat surface and steep slope facing the river.

thalweg: Line connecting the deepest points along a riverbed.

toe: The point at which the bottom of a slope or embankment intersects the natural ground, such as the upstream or downstream toe of the dam or the downstream toe of a landslide or debris fan.

topography: Physical shape of the ground surface.

traditional cultural property: A site or resource that is eligible for inclusion in the *National Register of Historic Places* because of its association with cultural practices or beliefs of a living community.

transmission line: Facility for transmitting electrical energy at high voltage from one point to another point. Transmission line voltages are normally 115 kV or larger.

transport capacity: The capacity of a river to carry sediment in suspension or to move sediment along the riverbed. Usually expressed as mass per unit of time.

tributary: River or stream flowing into a larger river or stream.

turbidity: Cloudiness of water, measured by how deeply light can penetrate into the water from the surface.

U

Upper Basin: The part of the Colorado River watershed above Lee Ferry, Arizona; covers parts of Arizona, Colorado, New Mexico, Utah, and Wyoming.

Upper Colorado River Commission: Commission established by the Upper Colorado River Basin Compact of five appointed members from the Upper Division States (Colorado, New Mexico, Utah, Wyoming) whose purpose is to secure the storage of water for beneficial consumptive use in the Upper Basin.

Upper Division: A division of the Colorado River system that includes the States of Colorado, New Mexico, Utah, and Wyoming; defined by Article II of the Colorado River Compact.

uprate: Modification or replacement of generator equipment that would enable operation beyond present capacity, included in the act of rewinding; involves replacing field windings, strengthening rotor arms, and making mechanical modifications.

use value: The economic benefit associated with the physical use of a resource, usually measured by the consumer surplus or net economic value associated with such use. The contingent value method is one technique used to estimate use value.

V

velocity: Rate of flow of water or water-sediment mixture; expressed in feet per second or miles per hour.

visitor day: Twelve visitor hours which may be aggregated by one or more persons in single or multiple visits.

visitor use: Visitor use of recreation and wilderness resources for inspiration, stimulation, solitude, relaxation, education, pleasure, or satisfaction.

W

watershed: Surface drainage areas above a specified point on a stream.

water-surface elevation (stage): The elevation of a water surface above or below an established reference level, such as sea level.

water year: Period of time beginning October 1 of one year and ending September 30 of the following year and designated by the calendar year in which it ends.

wetlands: Lands including swamps, marshes, bogs, and similar areas such as wet meadows, river overflows, mud flats, and natural ponds.

wilderness: Tract or region of land uncultivated and uninhabited by human beings, or unoccupied by human settlements. [See 78 Stat. 891, Wilderness Act of 1964, sec. 2, (c) for legal definition.]

willingness to pay: Method of estimating the value of activities, services, or other goods, where value is defined as the maximum amount a consumer would be willing to pay for the opportunity rather than do without. The total willingness to pay, minus the user's costs of participating in the opportunity, defines the consumer surplus and benefits.

Y

young-of-year: Refers to young (usually fish) produced in one reproductive year. Small fish, hatched from eggs spawned in the current year, are considered young-of-year (age 0).

Bibliography

Airola, D.A., 1986. Brown-headed cowbird parasitism and habitat disturbance in the Sierra Nevada. *Journal of Wildlife Management*, vol. 50, pp. 571-575.

Allen, N.L., 1993. Distribution and abundance of fishes in Shinumo Creek in the Grand Canyon, Masters Thesis. University of Arizona, Tucson, Arizona.

American Public Health Association, American Water Works Association, and Water Pollution Control Federation, 1980. *Standard Methods for the Examination of Water and Wastewater*, 15th Edition. American Public Health Association, Inc., Washington, DC.

Anderson, L.S., and G.A. Ruffner, 1987. Effects of post-Glen Canyon flow regime on the old high water line plant community along the Colorado River in Grand Canyon, Glen Canyon Environmental Studies Technical Report. Bureau of Reclamation, Salt Lake City, Utah.

Andrews, E.D., 1986. Downstream effects of Flaming Gorge Reservoir on the Green River, Colorado and Utah. *Geological Society of America Bulletin*, vol. 97, pp. 1012-1023.

_____, 1991a. Sediment transport in the Colorado River Basin, in *Colorado River Ecology and Dam Management*, Proceedings of a Symposium, May 24-25, 1990, Santa Fe, New Mexico. National Academy Press, Washington, DC, pp. 54-74.

_____, 1991b. Deposition rate of sand in lateral separation zones, Colorado River (abst.), in *AGU 1991 Fall Meeting Program and Abstracts*. American Geophysical Union EOS Transactions, supp. to vol. 72, no. 44, p. 218.

Angradi, T.R., and D.M. Kubly, 1993. Effects of atmospheric exposure on *Chlorophyll a*, biomass and productivity of the epilithon of a tailwater river. *Regulated Rivers: Research and Management*, vol. 8, pp. 345-358.

Angradi, T.R., R.W. Clarkson, D.A. Kinsolving, D.M. Kubly, and S.A. Morgensen, 1992. Glen Canyon Dam and the Colorado River: responses of the aquatic biota to dam operations, Glen Canyon Environmental Studies Technical Report. Arizona Game and Fish Department, Phoenix, Arizona.

Arizona Game and Fish Department, 1968. *Glen Canyon Tailwater Fishery Investigation*. Arizona Game and Fish Department, Phoenix, Arizona.

_____, 1988. *Threatened Native Wildlife in Arizona*. Arizona Game and Fish Department, Phoenix, Arizona.

_____, 1990a. *Arizona Coldwater Sportfisheries Strategic Plan, 1991-1995*. Arizona Game and Fish Department, Phoenix, Arizona.

_____, 1990b. *Arizona Warmwater Sportfisheries Strategic Plan, 1990-1995*. Arizona Game and Fish Department, Phoenix, Arizona.

_____, 1991. *Arizona Fishing Regulations, January 1–December 31, 1991.* Arizona Game and Fish Department, Phoenix, Arizona.

_____, 1993. *Glen Canyon Environmental Studies Phase II 1992 Annual Report.* Prepared for Bureau of Reclamation, Glen Canyon Environmental Studies. Arizona Game and Fish Department, Phoenix, Arizona.

_____, 1993. Written communication.

_____, 1994. *Glen Canyon Environmental Studies Phase II 1993 Annual Report* (draft report). Prepared for Bureau of Reclamation by Arizona Game and Fish Department, Phoenix, Arizona.

Bauer, B.O., and J.C. Schmidt, 1991. Cross-shore flow oscillations, mean currents, and sandbar erosion in Grand Canyon (abst.), in *AGU 1991 Fall Meeting Program and Abstracts.* American Geophysical Union EOS Transactions, supp. to vol. 72, no. 44, p. 222.

_____, 1993. Waves and sandbar erosion in the Grand Canyon: applying coastal theory to a fluvial system. *Annals of the Association of American Geographers*, vol. 83, no. 3, pp. 475-497.

Belknap, B., and L.B. Evans, 1989. *Grand Canyon River Guide* (revised). Westwater Books, Evergreen, Colorado.

Bell, P.A., D.B. Garnand, G.E. Haas, M.J. Kiphart, R.J. Leomis, W.C. Malm, G.E. McGlothin, J.V. Mol, D.M. Ross, and S. Solmonson, 1985. *Assessment of Visibility Impairment on Visitor Enjoyment and Utilization of Park Resources.* Cooperative Institute for Research in the Atmosphere, Fort Collins, Colorado.

Bennett, J.B., R.A. Parnell, Jr., W.A. Meyer, C.R. Black, W. Petroutson, and K.T. Webb, 1994. Impacts of flow regulation of the Colorado River on biogeochemical cycling in riparian environments, Grand Canyon National Park, Arizona (abst.), in *GSA Abstracts with Programs.* Geological Society of America, vol. 26, no. 7.

Bennett, J.P., 1993. Sediment transport simulations for two reaches of the Colorado River, Grand Canyon, Arizona. U.S. Geological Survey Water-Resources Investigations Report 93-4034, Menlo Park, California.

Berner, L.R., and R.W. Mannan, 1992. Survey for sensitive raptors in the Rincon Mountains of Saguaro National Monument, Arizona (final report). University of Arizona, School of Renewable Natural Resources, Tucson, Arizona.

Beus, S.S., and C.C. Avery (editors), 1992. *The Influence of Variable Discharge Regimes on Colorado River Sand Bars Below Glen Canyon Dam.* Northern Arizona University, Flagstaff, Arizona.

Beus, S.S., C.C. Avery, and B.L. Cluer, 1991. Beach erosion studies under discrete controlled releases: Colorado River through Grand Canyon National Park (abst.), in *AGU 1991 Fall Meeting Program and Abstracts.* American Geophysical Union EOS Transactions, supp. to vol. 72, no. 44, p. 223.

Beus, S.S., S.W. Carothers, and C.C. Avery, 1985. Topographic changes in fluvial terrace deposits used as campsite beaches along the Colorado River in Grand Canyon. *Journal of Arizona-Nevada*, Academy of Science, vol. 20, pp. 111-120.

Beus, S.S., M.A. Kaplinski, J.E. Hazel Jr., L.A. Tedrow, H.B. Mayes, and R.P. Fillmore, 1993. 100-year flood events from the Little Colorado River: Impacts on Colorado River sand bars and implications for sediment storage and sand bar maintenance (abst.), in *GSA Annual Meeting Abstracts with Programs*. Geological Society of America, p. A142.

Beus, S.S., and M. Morales, editors, 1990. *Grand Canyon Geology*. Oxford University Press, New York.

Bishop, R.C., K. Boyle, M.P. Welsh, R.M. Baumgartner, and P.R. Rathbun, 1987. Glen Canyon Dam releases and downstream recreation, Glen Canyon Environmental Studies Technical Report. Bureau of Reclamation, Salt Lake City, Utah.

Bishop, R.C., and M.P. Welsh, 1992a. Strategy for estimating total value: a case study involving Grand Canyon resources, in *Benefits and Costs in Natural Resources Planning: Fifth Interim Report*, Western Regional Research Publication W-133, compiled by R.B. Rettig. Department of Agricultural and Resource Economics, Oregon Sta te University, Corvallis, Oregon.

_____, 1992b. Existence values in benefit-cost analysis and damage assessment. *Land Economics*, vol. 68, no. 4, pp. 405-417.

Bishop, R.C., M.P. Welsh, and T.A. Heberlain, 1991. Assessing the potential for a total valuation study of Colorado River resources, Glen Canyon Environmental Studies Technical Report. HBRS, Madison, Wisconsin.

Blinn, D.W., and G.A. Cole, 1991. Algal and invertebrate biota in the Colorado River: comparison of pre- and post-dam conditions, in *Colorado River Ecology and Dam Management*, Proceedings of a Symposium, May 24-25, 1990, Santa Fe, New Mexico. National Academy Press, Washington, DC, pp. 102-123.

Blinn, D.W., L.E. Stevens, and J.P. Shannon, 1992. The effects of Glen Canyon Dam on the aquatic foodbase in the Colorado River Corridor in Grand Canyon, Arizona, Glen Canyon Environmental Studies Technical Report. Northern Arizona University, Flagstaff, Arizona.

Boyle, K.J., M.P. Welsh, R.C. Bishop, and R.M. Baumgartner, 1988. Analyzing the effects of Glen Canyon Dam releases on Colorado River recreation using scenarios of unexperienced flow conditions, in *Benefits and Costs in Natural Resources Planning Interim Report*, Western Regional Research Publication W-133, edited by J.B. Loomis. Western Regional Committee W-133, Research publications, pp.111-130.

Bowman, C.B., 1991. Air quality monitoring at Grand Canyon National Park. National Park Service, Grand Canyon, Arizona.

Bravo, M., 1991. Verbal communication, Hualapai Tribe.

Brian, N.J., 1987. Aerial photography comparison of 1983 high flow impacts to vegetation at eight Colorado River beaches, Glen Canyon Environmental Studies Technical Report. Bureau of Reclamation, Salt Lake City, Utah.

Brian, N.J., and J.R. Thomas, 1984. Colorado River beach campsite inventory, Grand Canyon National Park (unpublished report). National Park Service, Grand Canyon National Park, Arizona.

Brittingham, M.C., and S.A. Temple, 1983. Have cowbirds caused forest songbirds to decline? *BioScience*, vol. 33, pp. 31-35.

Brown, B.T., 1987. Monitoring bird population densities along the Colorado River in Grand Canyon, Glen Canyon Environmental Studies Technical Report. Bureau of Reclamation, Salt Lake City, Utah.

_____, 1991a. Status of nesting willow flycatchers along the Colorado River from Glen Canyon Dam to Cardenas Creek, Arizona. U.S. Fish and Wildlife Service, Endangered Species Report no. 20, Phoenix, Arizona.

_____, 1991b. Abundance, distribution, and ecology of nesting peregrine falcons in Grand Canyon National Park, Arizona. Final report submitted to Grand Canyon National Park, Grand Canyon, Arizona.

_____, 1991c. Nesting chronology, density, and habitat use of black-chinned hummingbirds along the Colorado River, Arizona (unpublished report).

Brown, B.T., and R.R. Johnson, 1988. The effects of fluctuating flows on breeding birds, in *Glen Canyon Environmental Studies Executive Summaries of Technical Reports*. Bureau of Reclamation, Salt Lake City, Utah.

Brown, B.T., and W.C. Leibfried, 1990. The effect of fluctuating flows from Glen Canyon Dam on bald eagles and rainbow trout at Nankoweap Creek in Grand Canyon National Park, Arizona, in *Glen Canyon Environmental Studies Phase II Draft Integrated Research Plan*, vol. 2. Bureau of Reclamation, Salt Lake City, Utah.

Brown, B.T., R. Mesta, L.E. Stevens, and J. Weisheit, 1989. Changes in winter distribution of bald eagles along the Colorado River in Grand Canyon, Arizona. *Journal of Raptor Research*, vol. 23, no. 3, pp. 110-113.

Brown, B.T., G.S. Mills, R.L. Glinski, and S.W. Hoffman, 1992. Density of nesting peregrine falcons in Grand Canyon National Park, Arizona. *Southwestern Naturalist*, vol. 37, no. 2, pp. 188-193.

Brown, B.T., and L.E. Stevens, 1991. Written communication, National Park Service.

Brown, B.T., and M.W. Trosset, 1989. Nesting habitat relationships of riparian birds along the Colorado River in Grand Canyon, Arizona. *Southwestern Naturalist*, vol. 34, no. 2, pp. 20-270.

Brown, C.A., and M.G. Hahn, 1987. Effect of flows in the Colorado River on reported and observed boating accidents in Grand Canyon, Glen Canyon Environmental Studies Technical Report. Bureau of Reclamation, Salt Lake City, Utah.

Brown, G.M., editor, 1991. Archaeological data recovery at San Juan Coal Company's LaPlata Mine, San Juan County, New Mexico, Technical Report no. 355. Mariah Associates, Inc., Albuquerque, New Mexico.

Brugge, D.M., 1983. Navajo prehistory and history to 1850. *Handbook of North American Indians*, Alfonso Ortiz, editor, vol. 10, pp. 489-501, .

Budhu, M., 1992. Mechanisms of erosion and a model to predict seepage-driven erosion due to transient flow, in *The Influence of Variable Discharge Regimes on Colorado River Sand Bars Below Glen Canyon Dam*, S.S. Beus and C.C. Avery, editors. Northern Arizona University, Flagstaff, Arizona.

Budhu, M., and D.N. Contractor, 1991. Phreatic surface movement in a beach due to rapidly fluctuating water levels (abst.), in *AGU 1991 Fall Meeting Program and Abstracts*. American Geophysical Union EOS Transactions, supp. to vol. 72, no. 44, pp. 223-224.

Bureau of Reclamation, 1982. *Final Environmental Assessment for Glen Canyon Powerplant Uprating*. Bureau of Reclamation, Upper Colorado Region, Salt Lake City, Utah.

_____, 1986. Commissioner C. Dale Duvall's letter, April 28, 1986. Bureau of Reclamation, Washington, DC.

_____, 1990a. Glen Canyon Dam environmental impact statement, summary of long list of alternatives (draft file document), July 1990. Bureau of Reclamation, Upper Colorado Region, Salt Lake City, Utah.

_____, 1990b. *Glen Canyon Dam Environmental Impact Statement, Final Analysis Report on Scoping Comments, March 12 - May 4, 1990.* Prepared by Bear West Consulting Team for Bureau of Reclamation, Salt Lake City, Utah.

_____, 1990c. *Glen Canyon Environmental Studies Phase II, Draft Integrated Research Plan*, vols. I and II. Bureau of Reclamation, Salt Lake City, Utah.

_____, 1990d. Comments regarding Glen Canyon Dam Environmental Impact Statement scope and alternatives (Memorandum, LC-150, September 6, 1990). Lower Colorado Regional Office, Boulder City, Nevada.

_____, 1991a. *Colorado River Studies Office Newsletter*, vol. 3, March 1991. Bureau of Reclamation, Salt Lake City, Utah.

_____, 1991b. *Glen Canyon Dam Environmental Impact Statement, Preliminary Alternatives Report*. Prepared by Bear West Consulting Team for Bureau of Reclamation, Salt Lake City, Utah.

_____, 1991c. Glen Canyon Dam Interim Operating Criteria supporting document. Bureau of Reclamation, Salt Lake City, Utah.

_____, 1991d. *Glen Canyon Dam Interim Operating Criteria Finding of No Significant Impact and Environmental Assessment*. Bureau of Reclamation, Upper Colorado Region, Salt Lake City, Utah.

_____, 1991e. *Colorado River System Consumptive Uses and Losses Report, 1981-85.* Bureau of Reclamation, Denver, Colorado.

_____, 1992. Navajo scrubber project quarterly status report, July–September 1992. Bureau of Reclamation, Boulder City, Nevada.

_____, 1994a. Glen Canyon Dam discharge temperature control, draft appraisal report. Bureau of Reclamation, Salt Lake City, Utah.

_____, 1994b. *Operation of Glen Canyon Dam Draft Environmental Impact Statement: Public Comments Analysis Report.* Prepared by the Bear West Consulting Team for Bureau of Reclamation, Salt Lake City, Utah.

Burkham, D.E., 1987. Trends in selected hydraulic variables for the Colorado River at Lees Ferry and near Grand Canyon for the period 1922-1984, Glen Canyon Environmental Studies Technical Report. Bureau of Reclamation, Salt Lake City, Utah.

Carothers, S.W., S.W. Aitchison, and R.R. Johnson, 1979. Natural resources, white-water recreation and river management alternatives on the Colorado River, Grand Canyon National Park, Arizona, in *Proceedings of the First Conference on Scientific Research in the National Parks*, vol. 1, pp. 253-260.

Carothers, S.W., and B.T. Brown, 1991. *The Colorado River through Grand Canyon: Natural History and Human Change.* University of Arizona Press, Tucson, Arizona.

Carothers, S.W., and C.O. Minckley, 1981. A survey of the fishes, aquatic invertebrates and aquatic plants of the Colorado River and selected tributaries from Lees Ferry to Separation Rapids, Final Report to Water and Power Resources Service. Museum of Northern Arizona, Flagstaff, Arizona.

Carpenter, M.C., R.L. Carruth, and B.L. Cluer, 1991. Beach erosion and deformation caused by outward flowing bank storage associated with fluctuating flows along the Colorado River in the Grand Canyon (abst.), in *AGU 1991 Fall Meeting Program and Abstracts.* American Geophysical Union EOS Transactions, supp. to vol. 72, no. 44, p. 222.

Carpenter, M.C., J.A. Crosswhite, and R.L. Carruth, 1995. Water-level fluctuations, water temperatures, and tilts in sandbars -6.5R, 43.1L, and 172.3L, Grand Canyon, Arizona, 1990-93. U.S. Geological Survey Open-File Report 94-486.

Carruth, R.L., M.C. Carpenter, and B.L. Cluer, 1991. Documentation of beach failure caused by slumping and seepage erosion at two sites on the Colorado River in the Grand Canyon (abst.), in *AGU 1991 Fall Meeting Program and Abstracts.* American Geophysical Union EOS Transactions, supp. to vol. 72, no. 44, p. 223.

Clark, J.J., E.L. Kyle, and J.C. Schmidt, 1991. Mapping sediment-storage changes along the Colorado River in Grand Canyon, Arizona (abst.), in *AGU 1991 Fall Meeting Program and Abstracts.* American Geophysical Union EOS Transactions, supp. to vol. 72, no. 44, p. 223.

Clarke, A.H., 1991. "Kanab Amber Snail—*Oxyloma haydeni kanabensis*, Pilsbry, 1948" in *Status Survey of Selected Land and Freshwater Gastropods in Utah*. Prepared by Ecosearch, Inc., Portland, Texas. Report to Fish and Wildlife Service, Denver, Colorado. pp. 23-36.

Cluer, B.L., 1991. Catastrophic erosion events and rapid deposition of sandbars on the Colorado River, the Grand Canyon, Arizona (abst.), in *AGU 1991 Fall Meeting Program and Abstracts*. American Geophysical Union EOS Transactions, supp. to vol. 72, no. 44, p. 223.

_____, 1992a. Daily responses of Colorado River sand bars to releases from Glen Canyon Dam, 1990-1991: Instantaneous erosion and deposition, in *The Influence of Variable Discharge Regimes on Colorado River Sand Bars Below Glen Canyon Dam*, S.S. Beus and C.C. Avery, editors. Northern Arizona University, Flagstaff, Arizona.

_____, 1992b. Analysis of sand bar response along the Colorado River in Glen and Grand Canyons to test flows from Glen Canyon Dam, using aerial photography, in The Influence of Variable Discharge Regimes on Colorado River Sand Bars Below Glen Canyon Dam, S.S. Beus and C.C. Avery, editors. Northern Arizona University, Flagstaff, Arizona.

Cluer, B.L., and M.C. Carpenter, 1993. Rapid erosion and slow redeposition of sand bars along the regulated Colorado River in the Grand Canyon (abs.), in AGU 1993 Fall Meeting Program and Abstracts. American Geophysical Union EOS Transactions, supp. to vol. 74, no. 43, p. 321.

Colby, B.R., 1964a. Discharge of sands and mean-velocity relationships in sand-bed streams. U.S. Geological Survey Professional Paper 462-A.

_____, 1964b. Scour and fill in sand-bed streams. U.S. Geological Survey Professional Paper 462-D.

Cole, G.A., and D.M. Kubly, 1976. Limnological studies on the Colorado River and its main tributaries from Lees Ferry to Diamond Creek, including its course in Grand Canyon National Park. Colorado River Research Series, vol. 37, pp. 1-88.

Collier, M., 1980. An Introduction to Grand Canyon Geology. Grand Canyon Natural History Association, Grand Canyon, Arizona.

Colorado River Fishes Recovery Team, 1990. Humpback chub second revised recovery plan. U.S. Fish and Wildlife Service, Denver, Colorado.

Combrink, T.E., and G. Collins, 1992. The impact of fluctuating lake levels on Lake Powell: a recreational use and facility adjustment study. Northern Arizona University, Flagstaff, Arizona.

Cooley, M.E., B.N. Aldridge, and R.C. Euler, 1977. Effects of catastrophic flood of December 1966, North Rim area, eastern Grand Canyon, Arizona. U.S. Geological Survey Professional Paper 980.

Coutant, C.C., 1985. Striped bass, temperature and dissolved oxygen: a speculative hypothesis for environmental risk. *Transactions of the American Fisheries Society*, vol. 114, no. 1, pp. 31-61.

Crance, J.H., 1984. Habitat suitability index models and instream flow suitability curves: inland stocks of striped bass. Western Energy and Land Use Team, Division of Biological Services, Research and Development, U.S. Fish and Wildlife Service.

Davis, W.E., 1991. Glen Canyon Dam tailwater rainbow trout strain literature review and evaluation, Final Report no. G 10042-A. Arizona Game and Fish Department, Phoenix, Arizona.

Daw, S., 1991. Eagle survey report, Glen Canyon National Recreation Area. National Park Service.

Dawdy, D.R., 1991. Hydrology of Glen Canyon and the Grand Canyon, in *Colorado River Ecology and Dam Management*, Proceedings of a Symposium, May 24-25, 1990, Santa Fe, New Mexico. National Academy Press, Washington, DC, pp. 40-53.

Decision Focus, Inc., 1991. *AWARE™ User's Manual*. Electric Power Research Institute, Palo Alto, California.

Dobyns, F., and R.C. Euler, 1958. Tizon brown ware, in *Pottery Types of the Southwest*, Harold C. Colton, editor. Museum of Northern Arizona, Ceramic Series no. 15, Flagstaff, Arizona.

Dolan, R., A. Howard, and D. Trimble, 1978. Structural control of the rapids and pools of the Colorado River in the Grand Canyon. *Science*, vol. 202, pp. 629-631.

Electric World, 1993. *Directory of Electric Utilities*, 1993, 101st edition. McGraw-Hill, New York, New York, 1992.

Euler, R.C., 1958. *Walapai Culture History*, Ph.D. Dissertation, Department of Anthropology, University of New Mexico. University Microfilms, Ann Arbor, Michigan.

Fairley H.C., P.W. Bungart, C.M. Coder, J. Huffman, T.L Samples, J.R. Balsom, 1994. The Grand Canyon river corridor survey project: archaeological survey along the Colorado River between Glen Canyon Dam and Separation Canyon, Glen Canyon Environmental Studies Technical Report. Bureau of Reclamation, Salt Lake City, Utah.

Flaim, S.J., R.E. Howitt, and B.K. Edwards, 1994. Impacts on irrigated agriculture of changes in electricity costs resulting from Western Area Power Administration's power marketing alternatives (draft report). Argonne National Laboratory, Technical Report no. W-31-109 Eng-38 for the U.S. Department of Energy, Argonne, Illinois.

Ferrari, R.L., 1984. Sandy beach survey along the Colorado River in Grand Canyon National Park, Glen Canyon Environmental Studies Technical Report. Bureau of Reclamation, Salt Lake City, Utah.

_____, 1988. 1986 Lake Powell survey. Bureau of Reclamation, Report no. REC-ERC-88-6.

Garrett, W.B., E.K. van der Vanter, and J.B. Graf, 1993. Streamflow and sediment-transport data, Colorado River and three tributaries in Grand Canyon, Arizona. U.S. Geological Survey Open-File Report 93-174.

Gellis, A., R. Hereford, S.A. Schumm, and B.R. Hayes, 1991. Channel evolution and hydrologic variations in the Colorado River basin: factors influencing sediment and salt loads. *Journal of Hydrology*, vol. 124, pp. 317-344.

Gorman, O.T., S.T. Leon, and O.E. Maughan, 1993. Habitat use by humpback chub, *Gila cypha*, in the Little Colorado River and other tributaries of the Colorado River in the Grand Canyon, in *Glen Canyon Environmental Studies Phase II Annual Report*. Prepared for Bureau of Reclamation by U.S. Fish and Wildlife Service, Pinetop, Arizona, and Arizona Cooperative Fish and Wildlife Research Unit, Tucson, Arizona.

Graf, J.B., 1991. Longitudinal dispersion during steady and unsteady flow, Colorado River in the Grand Canyon, Arizona (abst.), in *AGU 1991 Fall Meeting Program and Abstracts*. American Geophysical Union EOS Transactions, supp. to vol. 72, no. 44, p. 219.

Graf, J.B., S.M.D. Jansen, J.D. Smith, and S.M. Wiele, 1993. Characterization of channel geometry of an incised bedrock river for sediment-transport modeling (abs.), in *AGU 1993 Fall Meeting Program and Abstracts*. American Geophysical Union EOS Transactions, supp. to vol. 74, no. 43, p. 296.

Graf, J.B., E.L. Pemberton, and J.C. Schmidt, 1986. Sediment studies in Grand Canyon, Arizona, in *Proceedings of the Fourth Federal Interagency Sedimentation Conference*, Las Vegas, Nevada, March 24-27, 1986. Subcommittee on Sedimentation, Interagency Advisory Committee on Water Data, pp. 5-61 to 5-70.

Graf, J.B., R.H. Webb, and R. Hereford, 1991. Relation of sediment load and flood-plain formation to climate variability, Paria River drainage basin, Utah and Arizona. *Geological Society of America Bulletin*, vol. 103, pp. 1405-1415.

Graf, W.L., 1980. The effect of dam closure on downstream rapids. *Water Resources Research*, vol. 16, no. 1, pp. 129-136.

_____, 1987. Late Holocene sediment storage in canyons of the Colorado Plateau. *Geological Society of America Bulletin*, vol. 99, pp. 261-271.

Gray, J.R., R.H. Webb, and D.W. Hindman, 1991. Low-flow sediment transport in the Colorado River, in *Proceedings of the Fifth Federal Interagency Sedimentation Conference*, Las Vegas, Nevada, March 18-21, 1991. Subcommittee on Sedimentation, Interagency Advisory Committee on Water Data, pp. 4-63 to 4-71.

Haden, A., 1991. Nonnative fishes of the Grand Canyon, a review with regards to their effects upon native fishes (preliminary draft report), Glen Canyon Environmental Studies Technical Report. Bureau of Reclamation, Flagstaff, Arizona.

Hamblin, W.K., 1990. Late Cenozoic lava dams in western Grand Canyon, in *Grand Canyon Geology*, S.S. Beus and M. Morales, editors. Oxford University Press, New York.

Hamman, R.L., 1982. Spawning and culture of humpback chub. *Progressive Fish Culturist*, vol. 44, pp. 213-216.

Hammer, M.J., and K.A. MacKichan, 1981. *Hydrology and Quality of Water Resources.* John Wiley and Sons, Inc., New York.

Harpman, D.A., M.P. Welsh, and R.C. Bishop, 1995. Nonuse Economic Value: Emerging Policy Analysis Tool. *Rivers*, vol. 4, no. 4.

Haury, L.R., 1988. Zooplankton of the Colorado River: Glen Canyon Dam to Diamond Creek, in *Glen Canyon Environmental Studies Executive Summaries of Technical Reports.* Bureau of Reclamation, Salt Lake City, Utah.

Hays, L.L., and T.J. Tibbitts, 1989. Distribution of peregrine falcons in Zion National Park, Utah. *Park Science*, vol. 9, no. 2, pp. 3-4.

Hazel, J.E., M.A. Kaplinski, S.S. Beus, and L.A. Tedrow, 1993. Sand bar stability and response to interim flows after a bar-building event on the Colorado River, Grand Canyon, Arizona (abs.), in *AGU 1993 Fall Meeting Program and Abstracts.* American Geophysical Union EOS Transactions, supp. to vol. 74, no. 43, p. 320.

HBRS, Inc., 1992. Results of the nonuse value focus group discussion (draft report). HBRS, Inc., Madison, Wisconsin.

Heidel, S.G., 1956. The progressive lag of sediment concentration with flood waves. *American Geophysical Union Transactions*, vol. 37, no. 1, pp. 56-66.

Hendrickson, D.A., 1993. Progress report on a study of the utility of data obtainable from otoliths to management of humpback chub (*Gila cypha*) in the Grand Canyon, in *Glen Canyon Environmental Studies Phase II Annual Report.* Prepared for Bureau of Reclamation by U.S. Fish and Wildlife Service, Pinetop, Arizona, and Arizona Cooperative Fish and Wildlife Research Unit, Tucson, Arizona.

Hereford, R., 1984. Climate and ephemeral-stream processes: twentieth century geomorphology and alluvial stratigraphy of the Little Colorado River, Arizona. *Geological Society of America Bulletin*, vol. 95, pp. 654-668.

_____, 1992. Verbal communication, U.S. Geological Survey.

_____, 1993. Map showing surficial geology and geomorphology of the Palisades Creek archeologic area, Grand Canyon National Park, Arizona. U.S. Geological Survey Open-File Report 93-553.

Hereford, R., H.C. Fairley, K.S. Thompson, and J.R. Balsom, 1993. Surficial geology, geomorphology, and erosion of archeological sites along the Colorado River, eastern Grand Canyon, Grand Canyon National Park, Arizona. U.S. Geological Survey Open-File Report 93-517.

Hereford, R., and P.W. Huntoon, 1990. Rock movement and mass wastage in the Grand Canyon, in *Grand Canyon Geology*, S.S. Beus and M. Morales, editors. Oxford University Press, New York.

Hereford, R., and R.H. Webb, 1992. Historic variation of warm-season rainfall, southern Colorado Plateau, southwest U.S.A. *Climate Change*, vol. 22, pp. 239-256.

Hoffmeister, D.F., 1971. *Mammals of Grand Canyon*. University of Illinois Press, Champaign, Illinois.

_____, 1986. *Mammals of Arizona*. The University of Arizona Press, Tucson, Arizona.

Holden, P.B., and C.B. Stalnaker, 1975. Distribution and abundance of mainstream fishes of middle and Upper Colorado River Basin, 1967-1973. *Transactions of the American Fisheries Society*, vol. 104, no. 2, pp. 217-231.

Howard, A., and R. Dolan, 1981. Geomorphology of the Colorado River in the Grand Canyon. *Journal of Geology*, vol. 89, no. 3, pp. 269-298.

Hughes, T.C., 1991. Reservoir operations, in *Colorado River Ecology and Dam Management*, Proceedings of a Symposium, May 24-25, 1990, Santa Fe, New Mexico. National Academy Press, Washington, DC, pp. 207-225.

Ingram, H., A.D. Tarlock, and C.R. Oggins, 1991. The law and politics of the operation of Glen Canyon Dam, in *Colorado River Ecology and Dam Management*, Proceedings of a Symposium, May 24-25, 1990, Santa Fe, New Mexico. National Academy Press, Washington, DC, pp. 10-27.

Jakle, M.D., and T.A. Gatz, 1985. Herpetofaunal use of four habitats of the middle Gila River drainage, Arizona, in *Riparian Ecosystems and Their Management: Reconciling Conflicting Uses*, R.R. Johnson et al., (technical coordinators). Forest Service General Technical Report RM-120, pp. 355-358.

Jalbert, L.M., 1992. The influence of discharge on recreational values including crowding and congestion and safety in Grand Canyon National Park (draft report). National Park Service, Grand Canyon National Park, Arizona.

Janisch, J., 1985. Evaluation of Lees Ferry Fishery and future management. Arizona Game and Fish Department, Phoenix, Arizona.

Johnson, N.M., and D.H. Merritt, 1979. Convective and advective circulation of Lake Powell, Utah-Arizona, during 1972-1975. *Water Resources Research*, vol. 15, no. 4, pp. 873-884.

Johnson, N.M., and F.W. Page, 1981. Oxygen depleted waters: origin and distribution in Lake Powell, Utah-Arizona, in *Proceedings of the Symposium on Surface Water Improvements*. American Society of Civil Engineers, New York.

Johnson, R.R., 1991. Historic changes in vegetation along the Colorado River in the Grand Canyon, in *Colorado River Ecology and Dam Management*, Proceedings of a Symposium, May 24-25, 1990, Santa Fe, New Mexico. National Academy Press, Washington, DC, pp. 178-205.

Johnson, R.R., and C.H. Lowe, 1985. On the development of riparian ecology, in *Riparian Ecosystems and Their Management: Reconciling Conflicting Uses*, R.R. Johnson et al., (technical coordinators). Forest Service General Technical Report RM-120, pp. 112-116.

Jones, K.B., and P.C. Glinski, 1985. Microhabitats of lizards in a southwestern riparian community, in *Riparian Ecosystems and Their Management: Reconciling Conflicting Uses*, R.R. Johnson et al., (technical coordinators). Forest Service General Technical Report RM-120, pp. 342-346.

Kaeding, L.R., and M.A. Zimmerman, 1983. Life history and ecology of the humpback chub in the Little Colorado and Colorado Rivers of the Grand Canyon. *Transactions of the American Fisheries Society*, vol. 112, no. 5, pp. 577-594.

Kaeding, L.R., B.D. Burdick, P.A. Schrader, and C.W. McAda, 1990. Temporal and spatial relations between the spawning of humpback chub and roundtail chub in the Upper Colorado River. *Transactions of the American Fisheries Society*, vol. 119, no. 1, pp. 135-144.

Kaplinski, M.A., J.E. Hazel, Jr., H.B. Mayes, S.S. Beus, and L.E. Stevens, 1992. The influence of variable discharge regimes on Colorado River sand bars below Glen Canyon Dam (abst.), in *AGU 1992 Fall Meeting Program and Abstracts*. American Geophysical Union EOS Transactions, supp. to vol. 73, no. 43, p. 238.

Kaplinski, M.A., J.E. Hazel, Jr., S.S. Beus, L.E. Stevens, and H.B. Mayes, 1993. The effects of interim flow operations from Glen Canyon Dam on Colorado River sand bars in the Grand Canyon, Arizona (abst.), in *GSA Cordilleran and Rocky Mountain Section Annual Meeting Abstracts with Programs*. Geological Society of America, vol. 25, no. 5, p. 60.

Kaplinski, M.A., J.E. Hazel, Jr., S.S. Beus, and L.A. Tedrow, 1993. Monitoring the influence of variable discharge regimes on Colorado River sand bars below Glen Canyon Dam: test flows, interim flows, and beyond (abst.), in *Second Biennial Conference of Research on the Colorado Plateau*. Northern Arizona University, Flagstaff, Arizona.

Kaplinski, M.A., J.E. Hazel, Jr., S.S. Beus, C.J. Bjerrum, D.M. Rubin, and R.G. Stanley, 1994. Structure and evolution of the "Dead Chub Eddy" sand bar, Colorado River, Grand Canyon (abst.), in *GSA Rocky Mountain Section Annual Meeting Abstracts with Programs*. Geological Society of America, vol. 26, no. 6, p. 21.

Kearsley, L.H., 1991. Written communication, National Park Service.

Kearsley, L.H., and K. Warren, 1993. River campsites in Grand Canyon National Park: inventories and effects of discharge on campsite size and availability (final report). Grand Canyon National Park Division of Resource Management, National Park Service.

Kearsley, L.H., J.C. Schmidt, and K.D. Warren, (in press). Effects of Glen Canyon Dam on Colorado River sand deposits used as campsites in Grand Canyon National Park, USA. *Regulated Rivers: Research and Management*.

Kelley, K.B., P.F. Scott, and H. Francis, 1991. Navajo and Hopi relations. Mss. Navajo Nation Historic Preservation Department, Window Rock, Arizona.

Kidd, D.E., and L.D. Potter, 1978. Analysis of metallic cations in the Lake Powell ecosystem and tributaries, *Lake Powell Research Project Bulletin*, no. 63. National Science Foundation, Institute of Geophysics and Planetary Physics, University of California, Los Angeles, California.

Kieffer, S.W., 1985. The 1983 hydraulic jump in Crystal Rapid: implications for river-running and geomorphic evolution in the Grand Canyon. *Journal of Geology*, vol. 93, no. 4, pp. 385-406.

_____, 1986. Rapids of the Colorado River, Grand Canyon, Arizona. U.S. Geological Survey Open-File Report 86-503, videotape.

_____, 1987. The rapids and waves of the Colorado River, Grand Canyon, Arizona. U.S. Geological Survey Open-File Report 87-096.

_____, 1988. Hydraulic maps [of major rapids], Grand Canyon, Arizona. U.S. Geological Survey Miscellaneous Investigations Maps I-1897-A through I-1897-J.

_____, 1990. Hydraulics and geomorphology of the Colorado River in the Grand Canyon, in *Grand Canyon Geology*, S.S. Beus, and M. Morales, editors. Oxford University Press, New York.

Kline N., 1992. Written communication, National Park Service.

Kniffen, F., G. MacGregor, R. McKennan, S. McKeel, and M. Mook, 1935. *Walapai Ethnography*, A.L. Kroeber, editor. Memoirs of the American Anthropological Association, 42, Menasha, Wisconsin.

Kubly, D.M., 1990. The endangered humpback chub (*Gila cypha*) in Arizona: a review of past studies and suggestions for future research (draft report). Prepared by Arizona Game and Fish Department for Bureau of Reclamation, Salt Lake City, Utah.

Lara, J.M., and J.I. Sanders, 1970. The 1963-64 Lake Mead survey. Bureau of Reclamation, Denver, Colorado, REC-OCE-70-21.

Laurson, E.M., and F.. Silverston, 1976. Hydrology and sedimentology of the Colorado River in Grand Canyon, Colorado River Research Program Technical Report no. 13. National Park Service, Grand Canyon National Park, Flagstaff, Arizona.

Laurson, E.M., S. Ince, and J. Pollack, 1976. On sediment transport through the Grand Canyon, in *Proceedings of the Third Federal Interagency Sedimentation Conference*, Denver, Colorado, March 22-25, 1976. Sedimentation Committee, Water Resources Council, pp. 4-76 to 4-87.

Lazenby, J.F., 1976. Lake Powell sedimentation surveys, in *Proceedings of the Third Federal Interagency Sedimentation Conference*, Denver, Colorado, March 22-25, 1976. Sedimentation Committee, Water Resources Council, pp. 4-52 to 4-63.

Lee, M., and L. Grover, 1992. Lees Ferry carrying capacity study. Northern Arizona University, Flagstaff, Arizona.

Leibfried, W.C., 1988. Utilization of *Cladophora glomerata* and epiphytic diatoms as a food resource by rainbow trout in the Colorado River below Glen Canyon Dam in Arizona, Masters Thesis. Northern Arizona University, Flagstaff, Arizona.

Leibfried, W.C., and D.W. Blinn, 1987. The effects of steady versus fluctuating flows on aquatic macroinvertebrates in the Colorado River below Glen Canyon Dam, Arizona, Glen Canyon Environmental Studies Technical Report. Bureau of Reclamation, Salt Lake City, Utah.

_____, 1988. The effects of steady versus fluctuating flows on aquatic macroinvertebrates in the Colorado River below Glen Canyon Dam, Arizona. Report no. 15, in *Glen Canyon Environmental Studies Executive Summaries of Technical Reports*. Bureau of Reclamation, Salt Lake City, Utah, pp. 173-186.

Leibfried, W.C., and B. Zimmerman, 1994. Non-native fish interactions in the Colorado River, Grand Canyon: what will the future hold? Presented at the 1994 Annual Meeting, June 21-22, 1994, Western Division American Fisheries Society, Flagstaff, Arizona.

Leopold, L.B., 1969. The rapids and the pools—Grand Canyon. U.S. Geological Survey Professional Paper 669-D.

_____, 1991. Closing remarks, in *Colorado River Ecology and Dam Management*, Proceedings of a Symposium, May 24-25, 1990, Santa Fe, New Mexico. National Academy Press, Washington, DC, pp. 254-257.

Leopold, L.B., and T. Maddock, Jr., 1953. The hydraulic geometry of stream channels and some physiographic implications. U.S. Geological Survey Professional Paper 252.

Lockwood, M., J.Loomis and T. De Lacy, 1994. The Relative Unimportance of a Nonmarket Willingness to Pay for Timber Harvesting. *Ecological Economics*, no. 9, pp. 145-152.

Loomis, J.B., 1987a. An economic evaluation of public trust resources of Mono Lake, Institute of Ecology Report no. 30. University of California, Davis, California.

_____, 1987b. Balancing public trust resources of Mono Lake and Los Angeles' water right. *Water Resources Research*, vol. 23, no. 4, pp. 1449-1456.

Lucchitta, I., 1990. History of the Grand Canyon and of the Colorado River in Arizona, in *Grand Canyon Geology*, S.S. Beus and M. Morales, editors. Oxford University Press, New York.

Lupher, M.L., and R.W. Clarkson, 1993. Temperature tolerance of humpback chub *(Gila cypha)* and Colorado squawfish *(Ptychocheilus lucius)*, with a description of culture methods for humpback chub, in *Glen Canyon Environmental Studies Phase II 1993 Annual Report*. Prepared for Bureau of Reclamation by Arizona Game and Fish Department, Phoenix, Arizona.

MacArthur, R.H., and E.O. Wilson, 1967. The theory of island biogeography, Monographs in Population Biology no. 1. Princeton University Press, Princeton, New Jersey.

Maddux, H.R., D.M. Kubly, J.C. DeVos, Jr., W.R. Persons, R. Staedicke, and R.L. Wright, 1987. Effects of varied flow regimes on aquatic resources of Glen and Grand Canyons, Glen Canyon Environmental Studies Technical Report. Arizona Game and Fish Department, Phoenix, Arizona.

_____, 1988. Effects of varied flow regimes on aquatic resources of Glen and Grand Canyons, Report no. 12, in *Glen Canyon Environmental Studies Executive Summaries of Technical Reports*. Bureau of Reclamation, Salt Lake City, Utah.

Malm, W.C., 1983. *Introduction to Visibility*. National Park Service, Fort Collins, Colorado.

_____, 1989. Atmospheric haze: its sources and effects on visibility in rural areas of the continental United States. *Environmental Monitoring and Assessment*, vol. 12, pp. 203-225.

Marsh, P.A., and M.E. Douglas, (in press). Humpback chub as food of non-native fishes in the Little Colorado River, in *1994 Annual Symposia Proceedings of the Desert Fishes Council*. vol. 26.

Marsh, P.C., 1985. Effects of incubation temperature on survival of embryos of native Colorado River fishes. *Southwestern Naturalist*, vol. 30, pp. 129-140.

Marzolf, G.R., 1991. The role of science in natural resource management: the case for the Colorado River, in *Colorado River Ecology and Dam Management*, Proceedings of a Symposium, May 24-25, 1990, Santa Fe, New Mexico. National Academy Press, Washington, DC, pp. 28-39.

Mattes, W.P., 1993. An evaluation of habitat conditions and species composition above, in, and below the Atomizer Falls complex of the Little Colorado River. Masters Thesis. University of Arizona.

McCarthy, M.S., and W.L. Minckley, 1987. Age estimation for razorback sucker (*Pisces: Catostomidae*) from Lake Mohave, Arizona and Nevada. *Journal of the Arizona-Nevada Academy of Science*, vol. 21, pp. 87-97.

McDonald, D.B., and P.A. Dotson, 1960. Pre-impoundment investigation of the Green River and Colorado River developments, in *Federal Aid In Fish Restoration Investigations of Specific Problems in Utah's Fishery*. Federal Aid Project No. F-4-R-6, Departmental Information Bulletin No. 60-3. State of Utah, Department of Fish and Game, Salt Lake City, Utah.

McGuinn-Robbins, D.K., 1994. Comparison of the number and area of backwaters associated with the Colorado River in Glen and Grand Canyons, Arizona. Arizona Game and Fish Department, Phoenix, Arizona.

Melis, T.S., and R.H. Webb, 1993. Debris flows in Grand Canyon National Park, Arizona; magnitude, frequency, and effect on the Colorado River, in *American Society of Civil Engineers, Proceedings of the Conference, Hydraulic Engineering '93*, vol. 2, pp. 1290-1295, Shen, H.W., S.T. Su, and F. Wen, editors.

Merritt, D.H., and N.M. Johnson, 1977. Advective circulation in Lake Powell, Utah-Arizona, *Lake Powell Research Project Bulletin*, no. 61. National Science Foundation, Institute of Geophysics and Planetary Physics, University of California, Los Angeles, California.

Miller, A.S., and W.A. Hubert, 1990. Compendium of existing knowledge for use in making habitat management recommendations for the Upper Colorado River Basin. U.S. Fish and Wildlife Service, Wyoming Cooperative Fish and Wildlife Research Unit, Laramie, Wyoming.

Miller, D.M., R.A. Young, T.W. Gatlin, and J.A. Richardson, 1982. Amphibians and reptiles of the Grand Canyon. Grand Canyon Natural History Association, Monograph, no. 4.

Miller, J.B., D.L. Wegner, and D.R. Bruenner, 1983. Salinity and phosphorus routing through the Colorado River/reservoir system, in *Aquatic Resources Management of the Colorado River Ecosystem*, V.D. Adams and V.A. Lamarra, editors. Ann Arbor Science, Ann Arbor, Michigan.

Miller, R.R., 1946. *Gila cypha*, a remarkable new species of cyprinid fish from the Colorado River in Grand Canyon, Arizona. *Journal of the Washington Academy of Science*, vol. 36, no. 12, pp. 409-415.

Minckley, W.L., 1979. Aquatic habitats and fishes of the Lower Colorado River, Southwestern United States. Final report to Bureau of Reclamation, Salt Lake City, Utah.

_____, 1991. Native fishes of the Grand Canyon region: an obituary? in *Colorado River Ecology and Dam Management*, Proceedings of a Symposium, May 24-25, 1990, Santa Fe, New Mexico. National Academy Press, Washington, DC, pp. 124-177.

Minckley, W.L., and G.K. Meffe, 1987. Differential selection for native fishes by flooding in streams of the arid American Southwest, in *Ecology and Evolution of North American Stream Fish Communities*, W.J. Matthews and D.C. Heins, editors. University of Oklahoma Press, Norman, Oklahoma, pp. 93-104.

Minckley, W.L., P.C. Marsh, J.E. Brooks, J.E. Johnson, and B.L. Jensen, 1991. Management toward recovery of razorback sucker (*Xyrauchen texanus*), Chapter 17, in *Battle Against Extinction: Native Fish Management in the American West*, W.L. Minckley and J.E. Deacon, editors. University of Arizona Press, Tucson, Arizona.

Montgomery, W.L., W.C. Leibfried, K. Gooby, and P. Pollak, 1986. Feeding by rainbow trout on *Cladophora glomerata* at Lees Ferry, Colorado River, Arizona the roles of *Cladophora glomerata* and epiphytic diatoms in trout nutrition, preliminary report to the Bureau of Reclamation. Northern Arizona University, Flagstaff, Arizona.

Nathanson, M.N., 1978. *Updating the Hoover Dam Documents 1978*. Bureau of Reclamation, Denver, Colorado.

National Park Service, 1992. Influences of Glen Canyon Dam fluctuating flows on spawning rainbow trout and wintering bald eagles, with observations on the effects of human-bald eagle interactions on the Colorado River in Grand Canyon National Park. Final Report from Northern Arizona University to Grand Canyon National Park.

National Research Council, 1987. *River and Dam Management: A Review of the Bureau of Reclamation's Glen Canyon Environmental Studies*, Committee to Review the Glen Canyon Environmental Studies. National Academy Press, Washington, D.C.

_____, 1991. *Colorado River Ecology and Dam Management*, Proceedings of a Symposium, May 24-25, 1990, Sante Fe, New Mexico. Committee to Review the Glen Canyon Environmental Studies, National Academy Press, Washington, D.C.

Navajo Nation, n.d. Forms for Archaeological Sites in the Area of the Navajo Land Claim by the Indian Claims Commission, doc. 229, Mss. on file. Navajo Nation Reservation Library, Window Rock, Arizona.

Navajo Nation, 1962. Proposed findings of fact in behalf of the Navajo Tribe of Indians in area of Havasupai overlap (Docket no. 91 before the Indian Claims Commission). Littell and Graham, Attorneys for the Navajo Tribe of Indians, Washington, DC.

Navajo Tribe of Indians, n.d. Proposed findings of fact in behalf of the Navajo Tribe of Indians in area of overall Navajo aboriginal land claim (Docket no. 229 before the Indian Claims Commission). Littell and Graham, Attorneys for the Navajo Tribe of Indians, Washington, DC.

Nelson, J.M., 1991. Experimental and theoretical investigation of lateral separation eddies (abst.), in *AGU 1991 Fall Meeting Program and Abstracts*. American Geophysical Union EOS Transactions, supp. to vol. 72, no. 44, pp. 218-219.

O'Mary, P., 1993. Verbal communication, National Park Service.

Orvis, C.J., 1990. Sedimentation report, marina site for Navajo Nation and National Park Service on the San Juan Arm—Lake Powell (unpublished report). Bureau of Reclamation, Denver, Colorado.

Orvis, C.J., and T.J. Randle, 1986. Sediment transport and river simulation model, in *Proceedings of the Fourth Federal Interagency Sedimentation Conference*, Las Vegas, Nevada, March 24-27, 1986. Subcommittee on Sedimentation, Interagency Advisory Committee on Water Data, pp. 6-65 to 6-74.

_____, 1987. STARS: Sediment transport and river model, Technical Guideline. Bureau of Reclamation, Denver, Colorado.

Otis, E.O., 1993. Distribution, abundance, and composition of fishes in Bright Angel and Kanab creeks, Grand Canyon National Park, Arizona. Masters Thesis. University of Arizona, Tucson, Arizona.

Parker, P.L., and T.F. King, n.d., *National Register Bulletin no. 38: Guidelines for Evaluating and Documenting Traditional Cultural Properties*. Interagency Resources Division, National Park Service, Washington, DC.

Patten, D.T., 1991. Glen Canyon Environmental Studies research program: past, present, and future, in *Colorado River Ecology and Dam Management*, Proceedings of a Symposium, May 24-25, 1990, Santa Fe, New Mexico. National Academy Press, Washington, DC, pp. 239-253.

_____, 1993. Written communication, Arizona State University.

Pemberton, E.L., 1976. Channel changes in the Colorado River below Glen Canyon Dam, in *Proceedings of the Third Federal Interagency Sedimentation Conference*, Denver, Colorado, March 22-25, 1976. Sedimentation Committee, Water Resources Council, pp. 5-61 to 5-73.

_____, 1987. Sediment data collection and analysis for five stations on the Colorado River from Lees Ferry to Diamond Creek, Glen Canyon Environmental Studies Technical Report. Bureau of Reclamation, Salt Lake City, Utah.

Pemberton, E.L., and J.M. Lara, 1984. Computing degradation and local scour, Technical Guideline. Bureau of Reclamation, Denver, Colorado.

Pemberton, E.L., and T.J. Randle, 1986. Colorado River sediment transport in Grand Canyon, in *Proceedings of the Fourth Federal Interagency Sedimentation Conference*, Las Vegas, Nevada, March 24-27, 1986. Subcommittee on Sedimentation, Interagency Advisory Committee on Water Data, pp. 4-120 to 4-130.

Persons, W.R., K. McCormack, and T. McCall, 1985. Fishery investigation of the Colorado River from Glen Canyon Dam to the confluence of the Paria River: assessment of the impact of fluctuating flows on the Lees Ferry Fishery, Federal Aid in Sport Fish Restoration, Dingell Johnson Project F-14-R-14. Arizona Game and Fish Department, Phoenix, Arizona.

Petts, G.E., 1984. *Impounded Rivers—Perspectives for Ecological Management*. John Wiley & Sons, New York, New York.

Phillips III, A.M., B.G. Phillips, N. Brian, 1982. Status Report *Flaveria Mcdougallii*. Museum of Northern Arizona, Flagstaff, Arizona.

Pilsby, H.A., 1948. *Land Mollusca of North America*. Academy of National Sciences of Philadelphia Monographs, vol. II, part 2.

Pinney, C.A., 1991. The response of *Cladophora glomerata* and associated epiphytic diatoms to regulated flow, and the diet of *Gammarus lacustris*, in the tailwaters of Glen Canyon Dam, Masters Thesis. Northern Arizona University, Flagstaff, Arizona.

Pinnock, C., 1993. Verbal communication, National Park Service.

Powell, J.W., 1875. *Exploration of the Colorado River and the West and Its Tributaries*. U.S. Government Printing Office, Washington, DC.

Power Resources Committee, 1993. Power systems impacts of potential changes in Glen Canyon powerplant operations, Glen Canyon Environmental Studies Technical Report. Stone and Webster Management Consultants, Inc., Englewood, Colorado.

Power Resources Committee, 1994, (in prep). Power systems impacts of potential changes in Glen Canyon powerplant operations, Glen Canyon Environmental Studies Technical Report. Stone and Webster Consultants, Inc., Englewood, Colorado.

Pucherelli, M.J., 1986. Evaluation of riparian vegetation trends in the Grand Canyon using multitemporal remote sensing techniques, in *American Society of Photogrammetry and Remote Sensing Technical Papers*, Anchorage, Alaska, pp. 172-181.

_____, 1987. Written communication, Bureau of Reclamation.

Randle, T.J., and E.L. Pemberton, 1987. Results and analysis of STARS modeling efforts of the Colorado River in Grand Canyon, Glen Canyon Environmental Studies Technical Report. Bureau of Reclamation, Salt Lake City, Utah.

Randle, T.J., R.I. Strand, and A. Streifel, 1993. Engineering and environmental considerations of Grand Canyon sediment management, in *Engineering Solutions to Environmental Challenges: Thirteenth Annual USCOLD Lecture*, Chattanooga, Tennessee. U.S. Committee on Large Dams, Denver, Colorado.

Ray, J., 1992. Verbal communication, National Park Service.

Reger, S., K. Tinning, and L. Piest, 1989. Colorado River Lees Ferry fish management report, 1985-1988. Arizona Game and Fish Department, Phoenix, Arizona.

Roluti, M.J., et al., 1992. Written communication, Bureau of Reclamation.

Ross, T., 1992. Written communication, Hualapai Wildlife Management Department, Peach Springs, Arizona.

Rubin, D.M., J.C. Schmidt, and J.N. Moore, 1990. Origin, structure, and evolution of a reattachment bar, Colorado River, Grand Canyon, Arizona. *Journal of Sedimentary Petrology*, vol. 60, no. 6, pp. 982-991.

Rubin, D.M., J.C. Schmidt, R.A. Anima, H. Ikeda, R. McDonald, and J.M. Nelson, 1991. Depositional processes and structures in recirculation zones in the Colorado River, Grand Canyon, Arizona (abst.), in *AGU 1991 Fall Meeting Program and Abstracts*. American Geophysical Union EOS Transactions, supp. to vol. 72, no. 44, p. 218.

Sanders, L.D., R.G. Walsh, and J.B. Loomis, 1990. Toward empirical estimation of the total value of protecting rivers. *Water Resources Research*, vol. 26, no. 7, pp. 1345-1357.

Sartoris, J., 1990. Report of water quality monitoring of backwaters and stream confluence areas during the Glen Canyon Environmental Studies native fishes research trip (unpublished report).

Schmidt, J.C., 1986. Changes in alluvial deposits, upper Grand Canyon, in *Proceedings of the Fourth Federal Interagency Sedimentation Conference*, Las Vegas, Nevada, March 24-27, 1986. Subcommittee on Sedimentation, Interagency Advisory Committee on Water Data, pp. 2-48 to 2-57.

_____, 1987. Geomorphology of alluvial sand deposits, Colorado River, Grand Canyon National Park, Ph.D. Dissertation. Johns Hopkins University, Baltimore, Maryland.

_____, 1990. Recirculating flow and sedimentation in the Colorado River in Grand Canyon, Arizona. *Journal of Geology*, vol. 98, pp. 709-724.

_____, 1992. Verbal communication, Utah State University, Logan, Utah.

_____, 1992. Temporal and spatial changes in sediment storage in Grand Canyon, in *The Influence of Variable Discharge Regimes on Colorado River Sand Bars Below Glen Canyon Dam*, S.S. Beus and C.C. Avery, editors. Northern Arizona University, Flagstaff, Arizona.

_____, 1994. Monitoring long-term change of alluvial sediments in an eddy-dominated river using historical data and geographic information systems (abs.), in *AGU 1994 Spring Meeting Program and Abstracts*. American Geophysical Union EOS Transactions, supp. to vol. 75, no. 16, p. 176.

Schmidt, J.C., and J.B. Graf, 1990. Aggradation and degradation of alluvial sand deposits, 1965 to 1986, Colorado River, Grand Canyon National Park, Arizona. U.S. Geological Survey Professional Paper 1493.

Schmidt, J.C., D.M. Rubin, and H. Ikeda, 1991. Flume simulation of recirculating flow and sedimentation (abst.), in *AGU 1991 Fall Meeting Program and Abstracts*. American Geophysical Union EOS Transactions, supp. to vol. 72, no. 44, p. 218.

_____, 1993. Flume simulation of recirculating flow and sedimentation. *Water Resources Research*, vol. 29, no. 8, pp. 2925-2939.

Schroeder, A.H., 1961. The archaeological excavations at Willow Beach, Arizona, 1950, in *University of Utah Anthropological Papers*, no. 50. Salt Lake City, Utah.

Schuster, R.J., 1985 (revised 1987). *Colorado River Simulation System, System Overview.* Bureau of Reclamation, Denver, Colorado.

Shaner, W.W., 1979. *Project Planning for Developing Economies.* Praeger Publisher, New York, New York.

Shaver, C., and D.M. Morse, 1988. *Air Quality in the National Parks.* National Park Service, Denver, Colorado.

Silverston, E., and E.M. Laursen, 1976. Patterns of scour and fill in pool-rapid rivers, in *Proceedings of the Third Federal Interagency Sedimentation Conference*, Denver, March 22-25, 1976. Sedimentation Committee, Water Resources Council, pp. 5-125 to 5-136.

Sjoberg, J., 1990. Written communication, Nevada Department of Wildlife.

Smillie, G.M., W.L. Jackson, and D. Tucker, 1993. Colorado River sand budget: Lees Ferry to Little Colorado River. National Park Service Technical Report NPS/NRWRD/NRTR-92/12. National Park Service, Fort Collins, Colorado.

Smith, J.D., 1991. The role of eddies in stream mechanics (abst.), in *AGU 1991 Fall Meeting Program and Abstracts*. American Geophysical Union EOS Transactions, supp. to vol. 72, no. 44, p. 218.

Smith, J.D., and S. Wiele, 1992. Written communication, U.S. Geological Survey.

Smith, W.O., C.P. Vetter, G.B Cummings, et al., 1960. Comprehensive survey of sedimentation in Lake Mead, 1948-49. U.S. Geological Survey Professional Paper 295.

Spamer, E.E., and A.E. Bogan, 1993. Mollusca of the Grand Canyon and vicinity, Arizona: new and revised data on diversity and distributions, with notes on Pleistoncene-Holocene mollusks of the Grand Canyon. *Proceedings of the Academy of Natural Sciences of Philadelphia*, vol. 144, pp. 21-68.

Stanford, J.A., and J.V. Ward, 1991. Limnology of Lake Powell and the chemistry of the Colorado River, in *Colorado River Ecology and Dam Management*, Proceedings of a Symposium, May 24-25, 1990, Santa Fe, New Mexico. National Academy Press, Washington, DC, pp. 75-101.

Stephenson, R.L., 1985. Arizona cold water fisheries strategic plan, 1985-1990. Arizona Game and Fish Department, Phoenix, Arizona.

Stevens, L.E., 1983. *The Colorado River in Grand Canyon*. Red Lake Books, Flagstaff, Arizona.

_____, 1992. Written communication, National Park Service.

_____, 1993. Written communication, National Park Service.

Stevens, L.E., and T.J. Ayers, 1991. The impacts of Glen Canyon Dam on riparian vegetation and soil stability in the Colorado River corridor, Grand Canyon, Arizona: 1991 Draft Annual Report. National Park Service Cooperative Studies Unit, Northern Arizona University, Flagstaff, Arizona.

_____, 1993. The impacts of Glen Canyon Dam on riparian vegetation and soil stability in the Colorado River corridor, Grand Canyon, Arizona: 1992 Final Administrative Report. National Park Service Cooperative Studies Unit, Northern Arizona University, Flagstaff, Arizona.

Stevens, L.E., and N. Kline, 1991. Written communication, National Park Service.

Stevens, L.E., and G.L. Waring, 1986. Effects of post-dam flooding on riparian substrates, vegetation, and invertebrate populations in the Colorado River Corridor in Grand Canyon, Arizona, Glen Canyon Environmental Studies Technical Report. Bureau of Reclamation, Salt Lake City, Utah.

Stevens, L.E., J.C. Schmidt, and B.T. Brown, 1991. Geomorphic control of vegetation establishment and marsh development along the Colorado River in Grand Canyon, Arizona (abst.), in *AGU 1991 Fall Meeting Program and Abstracts*. American Geophysical Union EOS Transactions, supp. to vol. 72, no. 44, p. 223.

Steward, J., 1941. Archaeological reconnaissance of Southern Utah, *Bureau of American Ethnology Bulletin, Anthropological Papers*. U.S. Government Printing Office, Washington, DC, vol. 128, no. 18, pp. 275-356.

Stone, J.L., 1964. Limnological study of Glen Canyon tailwater area of the Colorado River, Colorado River Storage Project, Public Law 485, Section 8, Annual Report. Bureau of Reclamation, Salt Lake City, Utah.

Stone, J.L., 1965. Limnological study of Glen Canyon tailrace area of Colorado River, July 1, 1964, to June 30, 1965, Colorado River Storage Project, Public Law 485, Section 8, Annual Report. Bureau of Reclamation, Salt Lake City, Utah.

Stone, J.L., 1966. Tailwater fisheries investigation: creel census and limnological study of the Colorado River below Glen Canyon Dam, Colorado River Storage Project, Public Law 485, Section 8, Annual Report. Bureau of Reclamation, Salt Lake City, Utah.

Stone, J.L., and A.B. Quennan, 1967. Tailwater fisheries investigations: creel census and limnological study of the Colorado River below Glen Canyon Dam, Colorado River Storage Project, Public Law 485, Section 8, Annual Report. Bureau of Reclamation, Salt Lake City, Utah.

Stone, J.L., and N.L. Rathbun, 1968. Reservoir fisheries investigations: creel census and plankton studies, in *Glen Canyon Unit, Colorado River Storage Project, Job Progress Report F-17-R*. Arizona Game and Fish Department, Phoenix, Arizona.

Strand, R.I., and E.L. Pemberton, 1982. *Reservoir Sedimentation Technical Guidelines for Bureau of Reclamation*. Bureau of Reclamation, Denver, Colorado.

Suttkus, R.D., G.H. Clemmer, C. Jones, and C.R. Shoop, 1976. Survey of fishes, mammals and herptofauna of the Colorado River in Grand Canyon. National Park Service, Colorado River Research Series Contribution no. 34.

Taylor, C., S. Winter, G. Alward, and E. Siverts, 1992. *Micro IMPLAN User's Guide*. U.S. Department of Agriculture, Forest Service, Land Management Planning Systems Group, Fort Collins, Colorado.

Taylor, H.E., and R.C Averett, 1991. Description of water-quality synoptic experiments in the Colorado River, in *U.S. Geological Survey Toxic Substances Hydrology Program—Proceedings of the Technical Meeting*, Monterey, California, March 11-15, 1991. U.S. Geological Survey Water-Resources Investigations Report no. 91-4034.

Taylor, W.W., 1958. A brief survey through the Grand Canyon of the Colorado River, Bulletin no. 30. Museum of Northern Arizona, Flagstaff, Arizona.

Tibbitts, T.J., and D.K. Ward, 1990. Peregrine falcon survey on National Forests in Arizona (final report). Arizona Game and Fish Department, Phoenix, Arizona.

Topping, D.J., and J.D. Smith, 1993. One hundred twenty three years of data on the Paria River: implications for geomorphology and hydrology (abs.), in *AGU 1993 Fall Meeting Program and Abstracts*. American Geophysical Union EOS Transactions, supp. to vol. 74, no. 43, p. 320.

Turner, R.M., and M.M. Karpiscak, 1980. Recent vegetation along the Colorado River between Glen Canyon Dam and Lake Mead, Arizona. U.S. Geological Survey Professional Paper 1132.

Tyus, H.M., B.D. Burdick, R.A. Valdez, C.M. Haynes, T.A. Lytle, and C.R. Berry, 1982. Fishes of the Upper Colorado River Basin: distribution, abundance, and status, in *Fishes of the Upper Colorado River System: Present and Future*, W.H. Miller, H.M. Tyus, and C.A. Carson, editors. Western Division, American Fisheries Society, Bethesda, Maryland, pp. 12-70.

Tyus, H.M., and C.A. Karp, 1989. Habitat use and streamflow needs of rare and endangered fishes, Yampa River, Colorado. *Fish and Wildlife Service Biological Report*, vol. 89, no. 14. Vernal, Utah.

Unitt, P., 1987. *Empidonax trailli extimus*: an endangered species. *Western Birds*, vol. 18, no. 3, pp. 137-162.

U.S. Congress, Senate, 1936. Walapai Papers. Senate Document no. 273, 74th Congress.

U.S. Department of Agriculture, 1978. Sediment deposition in U.S. reservoirs: summary of data reported through 1975. Agricultural Research Service miscellaneous publication no. 1362.

U.S. Department of Commerce, National Oceanic and Atmospheric Administration, 1990. Natural resource damage assessments: advance notice of proposed rulemaking. *Federal Register*, vol. 55, no. 250, pp. 53478-53479.

_____, 1991. Natural resource damage assessments under the Oil Pollution Act of 1990. *Federal Register*, vol. 56, no. 40, pp. 8307-8308.

_____, 1992. Natural resource damage assessments: advance notice of proposed rulemaking. *Federal Register*, vol. 57, no. 50, pp. 8964-8988.

_____, 1993. Natural resource damage assessments under the Oil Pollution Act of 1990. *Federal Register*, vol. 58, no. 10, pp. 4601-4614.

U.S. Department of Energy, 1985. *Revised Proposed General Power Marketing Criteria and Allocation Criteria for Salt Lake City Area, Western Area Power Administration, Environmental Assessment*, DOE/EA - 0265. U.S. Department of Energy, Golden, Colorado.

_____, 1993. *Household Energy Consumption and Expenditures, 1990.* Prepared by the Energy Information Administration, U.S. Department of Energy, Washington DC.

_____, 1994. *Electric Power Annual 1992.* Prepared by the Energy Information Administration, U.S. Department of Energy, Washington D.C.

U.S. Department of the Interior, 1971. *Quality of Water, Colorado River Basin*, Progress Report no. 5. Bureau of Reclamation, Denver, Colorado.

_____, 1976. *Proposed Wilderness Classification for Grand Canyon National Park, Draft Environmental Statement 76-28.* National Park Service, Denver, Colorado.

_____, 1988. *Glen Canyon Environmental Studies Final Report*, revised and reprinted May 1989. Bureau of Reclamation, Salt Lake City, Utah.

_____, 1989. *Hydrologic Determination, 1988: Water availability from Navajo Reservoir and the Upper Colorado River Basin for Use in New Mexico.* Bureau of Reclamation, Salt Lake City, Utah.

_____, 1990. Five thousand cubic feet per second flow study, Glen Canyon Environmental Studies Phase II Technical Report. Bureau of Reclamation, Salt Lake City, Utah.

_____, 1991. Natural resource damage assessment: notice of proposed rulemaking. *Federal Register*, vol. 56, no. 82, pp. 19752-19773.

U.S. Department of the Interior, U.S. Department of Energy, and Arizona Game and Fish Department, 1988. *Glen Canyon Environmental Studies Executive Summaries of Technical Reports*. Bureau of Reclamation, Salt Lake City, Utah.

U.S. Department of the Interior, Fish and Wildlife Service, 1994. *The Reintroduction of Gray Wolves to Yellowstone National Park and Central Idaho.* Final Environmental Impact Statement. U.S. Fish and Wildlife Service, Helena, Montana.

U.S. Fish and Wildlife Service, 1978. Biological opinion of the effects of Glen Canyon Dam on the Colorado River as it affects endangered species. Memorandum from Regional Director, U.S. Fish and Wildlife Service, Albuquerque, New Mexico, to Acting Regional Director Harl Noble, Bureau of Reclamation, Salt Lake City, Utah.

_____, 1980a. Determination that the bonytail chub (*Gila elegans*) is an endangered species, Final Rule, April 23. *Federal Register*, vol. 45, no. 80, pp. 27710-27713.

_____, 1980b. Special report on the distribution and abundance of fishes in the Lower Colorado River. Report from Field Supervisor, Ecological Services, Phoenix, Arizona, to Regional Director, Water and Power Resources, Boulder City, Nevada.

_____, 1990a. *Handbook of Federally Endangered, Threatened, and Candidate Plants of Arizona*, S. Rutman, compiler. Fish and Wildlife Service, Phoenix, Arizona.

_____, 1990b. *Humpback Chub Recovery Plan.* U.S. Fish and Wildlife Service, Denver, Colorado.

_____, 1991a. Biological opinion—issuance of a permit to Dr. Wayne Starnes, Smithsonian Institution, to collect humpback chub in the Grand Canyon National Park, Coconino County, Arizona. Fish and Wildlife Service, Phoenix, Arizona.

_____, 1991b. Endangered and threatened wildlife and plants; the razorback sucker (*Xyrauchen texanus*) determined to be an endangered species, 50 CFR Part 17, Final Rule, October 23, 1991. *Federal Register*, vol. 56, no. 205, pp. 54957-54967.

_____, 1993a. Endangered and threatened wildlife and plants; proposed determination of critical habitat for the Colorado River fishes: razorback sucker, Colorado squawfish, humpback chub, and bonytail chub, 50 CFR Part 17, proposed rule, January 29, 1993. *Federal Register*, vol. 58, no. 18, pp. 6578-6597.

_____, 1993b. Endangered and threatened wildlife and plants; proposed determination of critical habitat for the Colorado River fishes: razorback sucker, Colorado squawfish, humpback chub, and bonytail chub; correction, 50 CFR Part 17, correction to proposed rule, March 15, 1993. *Federal Register*, vol. 58, no. 48, p. 13732.

Usher, H.D., and D.W. Blinn, 1990. Influence of various exposure periods on the biomass and chlorophyll a on *Cladophora glomerata* (Chlorophyta). *Journal of Phycology*, vol. 26, pp. 244-249.

Usher H.D., D.W. Blinn, G.C. Hardwick, and W.C. Leibfried, 1986. *Cladophora glomerata* and its diatom epiphytes in the Colorado River through Glen and Grand Canyons: distribution and desiccation tolerance. NTIS No. PB88-183454/AS.

_____, 1987. *Cladophora glomerata* and its diatom epiphytes in the Colorado River through Glen and Grand Canyons: distribution and desiccation tolerance, Glen Canyon Environmental Studies Technical Report. Final Report to the Arizona Game and Fish Department, Phoenix, Arizona.

_____, 1988. *Cladophora glomerata* and its diatom epiphytes in the Colorado River through Glen and Grand Canyons: distribution and desiccation tolerance, Report no. 16, in *Glen Canyon Environmental Studies Executive Summaries of Technical Reports*. Bureau of Reclamation, Salt Lake City, Utah.

Valdez, R.A., 1991. Evaluation of the alternatives for the Glen Canyon Dam Environmental Impact Statement. BIO/WEST Report no. TR-250-06, Logan, Utah.

_____, 1992. Verbal communication, BIO/WEST.

_____, 1994. Life history and ecology of the humpback chub in Grand Canyon, BIO/WEST, Logan, Utah.

Valdez, R.A., and M. Hugentobler (editors), 1993. Characterization of the life history and ecology of the humpback chub (*Gila cypha*) in the Grand Canyon. Annual Report 1992 to Bureau of Reclamation. BIO/WEST Report No. TR-250-06, Logan, Utah.

Valdez, R.A., and B.C. Nilson, 1982. Radiotelemetry as a means of assessing movement and habitat selection of humpback chub. *Transactions of the American Fisheries Society, Bonneville Chapter 1982*, pp. 29-39.

Valdez, R.A., and R.J Ryel, (in prep). Life history and ecology of the humpback chub (*Gila cypha*) in the Colorado River, Grand Canyon, Arizona. Final Report to the Bureau of Reclamation, BIO/WEST Report no. TR-250-08, Logan, Utah.

Valdez, R.A., W.J. Masslich, and W. Leibfried, 1992. Characterization of the life history and ecology of the humpback chub (*Gila cypha*) in the Grand Canyon, Annual Report to the Bureau of Reclamation. BIO/WEST Report no. TR 250-04, Logan, Utah.

Valdez, R.A., A. Wasowicz, and W. Leibfried, 1992. Characterization of the life history and ecology of the humpback chub (*Gila cypha*) in the Grand Canyon. BIO/WEST Trip Report no. 7-1992, Logan, Utah.

Valentine, S., and R. Dolan, 1979. Footstep-induced sediment displacement in the Grand Canyon. *Environmental Management*, vol. 3, no. 6, pp. 531-533.

Warren, P.L., and C.R. Schwalbe, 1988. Lizards along the Colorado River in Grand Canyon National Park: possible effects of fluctuating river flows, Glen Canyon Environmental Studies Technical Report. Bureau of Reclamation, Salt Lake City, Utah.

Watahomigie, L.J., M. Powskey, and J. Bender, 1982. *Ethnobotany of the Hualapai*. Hualapai Bilingual Program, Peach Springs School District no. 8, Peach Springs, Arizona.

Watahomigie, L.J., J. Uquall, M. Powskey, and P. Watahomigie Sr., 1983. *Haka'ama Gimi:jk*. Hualapai Tribal Publication, Peach Springs, Arizona.

Watahomigie, L.J., M. Powskey, J. Bender, J. Uqualla, and P. Watahomigie Sr., 1986. *Wildlife on the Hualapai Reservation*. Hualapai Tribal Publication, Peach Springs, Arizona.

Water Resources Council, 1983. *Economic and Environmental Principles and Guidelines for Water and Related Land Resources Implementation Studies*. Government Printing Office, Washington, DC.

Webb, R.H., (in press). *A Century of Environmental Change in Grand Canyon—Repeat Photography of the 1889-90 Stanton Expedition on the Colorado River*. University of Arizona Press, Tucson, Arizona.

Webb, R.H., T.S. Melis, and J.C. Schmidt, 1991. Historical analysis of debris flows, recirculation zones, and changes in sand bars along the Colorado River in Grand Canyon (abst.), in *AGU 1991 Fall Meeting Program and Abstracts*. American Geophysical Union EOS Transactions, supp. to vol. 72, no. 44, p. 219.

Webb, R.H., P.T. Pringle, S.L. Reneau, and G.R. Rink, 1988. Monument Creek debris flow, 1984: implications for formation of rapids on the Colorado River in Grand Canyon National Park. *Geology*, vol. 16, pp. 50-54.

Webb, R.H., P.T. Pringle, and G.R. Rink, 1989. Debris flows from tributaries of the Colorado River, Grand Canyon National Park, Arizona. U.S. Geological Survey Professional Paper 1492.

Webb, R.H., S.S. Smith, and V.A.S. McCord, 1992. Historic channel changes of Kanab Creek, southern Utah and northern Arizona. Grand Canyon Natural History Association Monograph no. 9.

Wegner, D.L., 1991a. Application of sediment and hydrologic information to the management of Glen Canyon Dam and the ecosystem of the Grand Canyon (abst.), in *AGU 1991 Fall Meeting Program and Abstracts*. American Geophysical Union EOS Transactions, supp. to vol. 72, no. 44, p. 224.

_____, 1991b. A brief history of the Glen Canyon Environmental Studies, in *Colorado River Ecology and Dam Management*, Proceedings of a Symposium, May 24-25, 1990, Santa Fe, New Mexico. National Academy Press, Washington, DC, pp. 226-238.

_____, 1992. Written communication, Bureau of Reclamation.

Weiss, J., 1993. The relationship between flow and backwater fish habitat of the Colorado River in Grand Canyon (draft report), Glen Canyon Environmental Studies Technical Report. Bureau of Reclamation, Flagstaff, Arizona.

Weiss, S.J., 1993. Spawning, movement, and population structure of flannelmouth sucker in the Paria River. Masters Thesis. University of Arizona, Tucson, Arizona.

Welsh, M.P., R.C. Bishop, R.M. Baumgartner, and M.L. Phillips, 1994. Pilot Test Non-use Value Study (draft final report), Glen Canyon Environmental Studies Technical Report. HBRS, Inc., Madison Wisconsin.

Welsh, M.P., 1991. Verbal communication, HBRS Inc.

Werrell, W.L., R.R. Inglis, and L.J. Martin, 1991. Beach face erosion in the Grand Canyon during falling stage of the Colorado River (abst.), in *AGU 1991 Fall Meeting Program and Abstracts*. American Geophysical Union EOS Transactions, supp. to vol. 72, no. 44, p. 224.

_____, 1993. Geomorphic stability of sandbar 43.1L on the Colorado River in the Grand Canyon in response to ground water seepage during fluctuating flow releases from Glen Canyon Dam, National Park Service Technical Report NPS/NRWRD/NRTR-92/10. National Park Service, Fort Collins, Colorado.

Western Area Power Administration, 1992. Post-1989 Interim Allocation Contract Rate of Delivery List, Total Salt Lake City Area Integrated Projects. Western Area Power Administration, Salt Lake City, Utah.

_____, 1994. *Salt Lake City Area Integrated Projects Electric Power Marketing: Draft Environmental Impact Statement.* Western Area Power Administration, Salt Lake City, Utah.

Wiele, S.M., and J.D. Smith, 1991. Calculation of Colorado River stage through the Grand Canyon (abst.), in *AGU 1991 Fall Meeting Program and Abstracts.* American Geophysical Union EOS Transactions, supp. to vol. 72, no. 44, p. 224.

Wilbur, R.L., and N. Ely, 1948. *The Hoover Dam Documents*, Second edition, House Document no. 717, 80th Congress, Second Session. Government Printing Office, Washington, DC.

Williams, G.P., and M.G. Wolman, 1984. Downstream effects of dams on alluvial rivers. U.S. Geological Survey Professional Paper 1286.

Wilson, M.F., and S.W. Carothers, 1979. Avifauna of habitat islands in the Grand Canyon. *Southwestern Naturalist*, vol. 24, no. 4, pp. 563-576.

Wilson, R.P., 1986. Sonar patterns of Colorado River bed, Grand Canyon, in *Proceedings of the Fourth Federal Interagency Sedimentation Conference*, Las Vegas, Nevada, March 24-27, 1986. Subcommittee on Sedimentation, Interagency Advisory Committee on Water Data, pp. 5-133 to 5-142.

_____, 1987. Written communication, U.S. Geological Survey.

Wood, C.W., and D.B. Kimball, 1987. *Water Resources Management Plan and Environmental Assessment*, Glen Canyon National Recreation Area, Arizona/Utah. National Park Service, Page, Arizona.

Woodbury, A.M., 1959. Ecological studies of flora and fauna in Glen Canyon. Glen Canyon Series 7, Report no. 40. Department of Anthropology, Utah State University, Logan, Utah.

Yard, M.D., G.A. Haden, and W.S. Vernieu, 1993. Photosynthetically available radiation (PAR) in the Colorado River: Glen and Grand Canyons, Glen Canyon Environmental Studies Technical Report. Bureau of Reclamation, Salt Lake City, Utah.

Index

A

acacia, 75, 126, 128, 233
Adaptive Management Program (AMP) 29, 33 - 36, 38, 40, 41, 192, 196, 299, 316
algal colonization, 113
Annual Operating Plan (AOP) 1, 28 - 29, 36, 41
armoring, 96, 213
arrowweed, 128 - 129, 232, 238 - 244, 248, 256, 266
arroyo-cutting, 103 - 104
automatic generation control (AGC), 23, 30, 168

B

backwaters, 28, 74 - 75, 99, 115 - 119, 129, 196, 200, 202, 206, 210 - 218, 220, 230,
bats, 47, 75 - 76, 131, 138
Bear West Consulting Team, 12, 324, 327 - 329
beavers, 131
belted kingfisher, 135, 139 - 140, 252 - 253, 256
bequest value, 174
bighorn sheep, 132, 143 - 144, 165, 266 - 267
biological opinion, 16, 38, 136, 253, 258, 323
blue ribbon trout fishery, 149
boat launching, 50
boat mooring, 158, 284
bulrush, 128 - 130

C

camping beaches, 27 - 28, 103, 156 - 157, 275, 278 - 279, 281 - 282, 284, 288 - 289
capacity and energy, 11, 19, 44, 54, 166, 169 - 172, 298, 303, 306 - 308, 314, 319
cattail, 75, 100, 126, 128 - 130, 235, 239, 265 - 266
Charles H. Spencer Steamboat, 50, 140, 264, 268, 270
Cladophora, 45 - 47, 50 - 51, 73 - 74, 111 - 113, 118, 125, 189, 209 - 210, 216, 221, 225 - 228, 245 - 246, 248, 256 - 260
Clean Air Act, 9, 146, 272
Clean Water Act, 9, 39, 44, 52 - 53
Colorado River Basin Project Act, 1 - 2, 9, 46, 77
Colorado River Compact, 1, 8, 46 - 47, 77, 183, 185
Colorado River Management Work Group, 77, 184
Colorado River Simulation System (CRSS), 177 - 178, 183, 185, 191, 297, 307
Colorado River Storage Project Act, 1 - 4, 8, 51, 166
conservation storage, 19, 32, 48, 183
contract rate of delivery (CROD), 298, 312
coyote willow, 128 - 129, 131, 135, 238 - 244, 256
Criteria for Coordinated Long-Range Operation of Colorado River Reservoirs, 1 - 2, 7, 9, 19, 77
critical habitat, 136 - 137, 253, 323

D

Diamond Creek, 206, 231, 245, 252, 278, 293
diatoms, 73, 111, 113, 118, 125, 135, 245
discounting, 303
dissolved oxygen, 87, 123, 180
drift, 111 - 113, 117, 119, 220, 223, 225 - 226, 229, 256, 285 - 286
dynamic equilibrium, 191, 199, 201, 206, 231

E

emergency assistance, 169, 309 - 310
emergency exception criteria, 16, 43, 202, 206, 284
emissions, 148, 271 - 272, 274, 312, 317
endangered fish research, 29, 38, 177, 215, 299, 301, 316
Endangered Species Act, 4, 9, 38, 51, 73, 110, 114 - 115, 131, 137, 139 - 140, 323
energy conservation, 43, 306, 311 - 312, 314, 316
epilimnion, 87 - 88, 184
equivalent annual value, 291 - 292
existence value, 174

F

financial costs, 298 - 299, 303, 306, 311 - 314
financial exception criteria, 43 - 44, 299, 310
Fish and Wildlife Coordination Act (FWCA), 4, 9, 323
fish stocking, 150
flash floods, 6, 200
flood storage, 159
focus groups, 176, 315
food chain, 46 - 48, 50 - 51, 73, 109, 111 - 113, 131, 134 - 135, 325

G

Gammarus, 45 - 47, 73, 111 - 113, 118, 123, 125, 134 - 135, 149 - 150, 226,
Gila River, 68, 134
Glen Canyon Environmental Studies (GCES), 3 - 5, 10 - 11, 15, 30, 35, 37, 67, 112, 115, 123, 136, 176 - 178, 191 - 192, 195, 255, 297, 316, 321 - 323
Glen Canyon National Recreation Area (GLCA) 2, 6, 8 - 9, 34 - 35, 50 - 51, 54, 67, 148, 165, 280, 321, 330
Grand Canyon National Park (GRCA), 2, 4, 6, 8 - 9, 34 - 35, 51, 54, 67, 89, 104, 123, 138, 146, 165, 321, 330
Grand Canyon Protection Act, 2, 5, 8, 34 - 37, 43, 51, 53 - 54, 264
Green River, 86

H

habitat maintenance flows, 24, 27 - 30, 32 - 33, 39, 54 - 56, 180, 184 - 186, 189, 195 - 198, 202, 204 - 206, 208, 214 - 215, 220, 222 - 224, 231 - 233, 235 - 236, 240 - 244, 249, 251, 255, 259, 275, 277, 280, 284 - 290, 294 - 296
handicapped accessibility, 155 - 156, 278, 281, 284
Havasu Creek, 6, 81, 93, 115, 117, 128 - 129, 139
haze, 146 - 147
Hisatsinom, 142
historic operations, 6, 16, 19, 24, 30, 49, 79, 84, 169
Hoover Powerplant, 53 - 54
horsetail, 128 - 129
hypolimnion, 87 - 88, 184

I

IMPLAN model, 163
Inland Power Pool (IPP) 166, 169, 310, 313
insects, 47, 73, 75 - 76, 118 - 119, 126, 131 - 132, 134 - 135, 138, 244, 248
interim flows, 3, 16, 79, 92, 97, 128, 139, 191, 236, 242, 255, 306, 308 - 309, 322
interim operations, 44, 111, 113, 117, 123 - 124, 224 - 226, 308
invertebrates, 73 - 76, 111 - 113, 118, 125 - 126, 134 - 135, 211, 220, 226, 256

K

Kanab Creek, 67, 72, 81, 91, 115, 117, 139, 145
kiva, 142

L

Law of the River, 4, 8, 19, 35, 46, 48, 53, 77, 83
Lee Ferry, 68
lizards, 76, 134
load following, 168, 301, 308, 313
Long-Range Operating Criteria, 2, 5, 19, 30, 46, 77, 83

M

macroinvertebrates, 112 - 113, 119, 134, 245, 285 - 286
Marble Canyon, 5 - 6, 67 - 68, 115, 119, 126, 128, 132, 151, 211, 256, 264
marketable resources, 166, 171, 298 - 299, 301, 304 - 306, 311 - 314
mesquite, 75, 126, 128, 233, 238 - 240, 243 - 244, 248, 250 - 251, 256, 266
metalimnion, 87 - 88, 184
mitigation, 12, 43, 46, 51, 264 - 265, 268, 270, 327
multilevel intake structures, 42 - 45, 48

N

Nankoweap Creek, 137 - 138, 256 - 257, 266
National Register of Historic Places, 50, 140 - 141, 260, 261, 265
National Research Council, 10, 176, 322, 333
net economic value, 160 - 162, 165, 275, 291 - 293
new high water zone (NHWZ), 45, 75 - 76, 126, 128 - 129, 131 - 134, 156, 233, 236, 238 - 245, 248, 250 - 251, 263 - 265, 268
North American Electric Reliability Council (NERC), 23, 43, 166, 169,
nutrients, 40 - 41, 70, 72 - 73, 87 - 89, 100, 110 - 111, 126, 180, 185, 220, 235

O

old high water zone (OHWZ), 44, 75, 126, 128, 130, 132, 134, 233, 236, 239, 246, 256, 263
osprey, 135, 139 - 140, 252
otter, 135, 139 - 140, 252
outage assistance, 169 - 170, 172, 309 - 310, 313

P

peak-shaving, 178, 180, 184, 191
peaking power, 3, 19, 21, 70, 173, 271 - 272, 274, 316 - 318, 325
penstocks, 42, 45, 86, 88, 107
physical constraints, 7, 16

pollution, 146, 299, 326
Power Resources Committee, 297 - 299, 305
powerplant bypasses, 8, 22
predam flows, 6, 70, 77, 79, 126
public involvement, 4, 321, 323 - 325, 327 - 328

R

rafting, 151 - 153, 160, 162, 277, 280, 283, 285, 287 - 290, 326
ramping, 23, 49, 168, 307, 309
reasonable and prudent alternative, 38, 136, 253, 258, 323
record of decision (ROD), 2 - 3, 30, 34 - 36, 43, 51, 299, 322 - 323
replacement power, 8, 43, 148, 299, 305, 312, 317
reservoir capacity, 7
resource linkages, 67, 69, 71, 73, 75, 191, 318
retail rates, 172 - 173, 298 - 299, 304 - 307
river outlet works, 8, 19
rock art, 142, 266

S

salinity, 9, 87 - 88, 172, 180, 334
Salt Lake City Area Integrated Projects (SLCA\IP), 11, 146, 148, 166, 168 - 173, 297 - 299, 301 - 308
salt mines, 142, 145, 263, 265 - 266, 268
Salt River Project (SRP), 169 - 170, 311, 336
San Juan River, 45, 84, 86, 106 - 107, 115, 160
sand balance, 92, 199, 206, 263, 270 - 271
sand load, 93, 96
scoping, 5, 12 - 15, 44 - 45, 47 - 48, 52, 69, 89, 146, 278, 324, 327
sediment
  augmentation, 45 - 48, 263
  load, 6, 44, 72, 75, 90, 191, 199, 201, 203, 207
  slurry pipeline, 45, 48
  transport, 46, 70, 72, 76, 81, 89, 96, 104, 108, 263
Separation Canyon, 120, 126, 129, 140, 148, 151, 160, 231, 245, 252, 260
Shinumo Creek, 115, 117, 139
Sipapu, 142
skunks, 132
storage equalization, 19, 83
stratification, 86

T

tamarisk, 45, 128 - 129, 134 - 135, 232 - 233, 238, 240 - 242, 244, 248, 250 - 251
threadfin shad, 87, 120
tourism, 57, 326
trace elements, 88
transmission service, 169 - 170, 172
trout stranding, 149, 223, 227 - 230, 285, 288
turbidity, 46 - 48, 73, 88, 111, 115, 185, 210, 220

U

upland plants, 125 - 126
Upper Basin yield, 13, 55, 77, 84, 177 - 178, 183 - 185, 187, 189, 191
Upper Colorado River Basin Compact, 1
uprate and rewind, 3, 24, 321

V

Virgin River, 68, 145

W

water quality, 72, 85 - 89, 180, 185 - 189
waterfowl, 57, 131, 135, 244 - 245, 248 - 251, 325
waves, 81, 101, 103, 210, 216, 225
wheeling, 169 - 170, 310 - 311
wholesale rates, 172, 298, 304, 310
World Heritage Site, 6

Attachments

Environmental Commitments	1
Grand Canyon Protection Act	2
Long-Range Operating Criteria	3
Fish and Wildlife Coordination	4
Programmatic Agreement on Cultural Resources	5
Supporting Data on Alternatives	6

ATTACHMENT 1

Environmental Commitments

The following is a list of environmental commitments that would be honored under any of the restricted fluctuating or steady flow alternatives described in this document. These commitments are described in detail in chapter II.

1. *Adaptive Management:* This commitment includes long-term monitoring, research, and experimentation possibly leading to operational changes. However, operational changes would not be implemented without further NEPA compliance.

2. *Monitoring and Protection of Cultural Resources:* Cultural sites in Glen and Grand Canyons include prehistoric and historic sites, and Native American traditional use and sacred sites. Some of these sites may erode in the future under any EIS alternative. Reclamation and NPS, in consultation with Native American groups, would develop and implement a long-term monitoring program for these sites. Any necessary mitigation would be carried out according to a programmatic agreement written in compliance with the National Historic Preservation Act (see attachment 5).

3. *Flood Frequency Reduction Measures*: Under this commitment, the frequency of unanticipated floods in excess of 45,000 cfs would be reduced to an average of once in 100 years. This would be accomplished initially through the Annual Operating Plan process and eventually by raising the height of the spillway gates at Glen Canyon Dam 4.5 feet.

4. *Beach/Habitat-Building Flows:* Under certain conditions, flows in excess of a given alternatives' maximum would be scheduled in April for periods ranging from 1 to 2 weeks. Scheduling, duration, and flow magnitude would be recommended by the Adaptive Management Work Group. The objectives of these flows would be to:

   - Deposit sediment at high elevations
   - Re-form backwater channels
   - Deposit nutrients
   - Provide for system dynamics
   - Help NPS to manage riparian habitats

5. *New Population of Humpback Chub:* In consultation with the FWS, NPS, and AGFD, Reclamation would make every effort—through funding, facilitating, and technical support—to ensure that a new population of humpback chub is established in the mainstem or one or more of the tributaries within Grand Canyon.

6. *Further Study of Selective Withdrawal:* Reclamation would aggressively pursue and support research on the effects of multilevel intake structures at Glen Canyon Dam and use the results of this research to make a firm decision on construction. FWS, in consultation with AGFD, would be responsible for recommending to Reclamation whether or not selective withdrawal should be implemented at Glen Canyon Dam. Reclamation would be responsible for design, NEPA compliance, permits, construction, operation, and maintenance.

7. *Emergency Exception Criteria:* Operating criteria would be established to allow Western to respond to various emergency situations in accordance with their obligations to the North American Electric Reliability Council. This commitment also provides for exceptions to a given alternative's operating criteria during search and rescue situations, special studies and monitoring, dam and powerplant maintenance, and spinning reserves.

ATTACHMENT 2

Grand Canyon Protection Act

SEC. 1801. SHORT TITLE.

This Act may be cited as the "Grand Canyon Protection Act of 1992".

SEC. 1802. PROTECTION OF GRAND CANYON NATIONAL PARK

(a) IN GENERAL.—The Secretary shall operate Glen Canyon Dam in accordance with the additional criteria and operating plans specified in section 1804 and exercise other authorities under existing law in such a manner as to protect, mitigate adverse impacts to, and improve the values for which Grand Canyon National Park and Glen Canyon National Recreation Area were established, including, but not limited to natural and cultural resources and visitor use.

(b) COMPLIANCE WITH EXISTING LAW.—The Secretary shall implement this section in a manner fully consistent with and subject to the Colorado River Compact, the Upper Colorado River Basin Compact, the Water Treaty of 1944 with Mexico, the decree of the Supreme Court in Arizona vs. California, and the provisions of the Colorado River Storage Project Act of 1956 and the Colorado River Basin Project Act of 1968 that govern allocation, appropriation, development, and exportation of the waters of the Colorado River Basin.

(c) RULE OF CONSTRUCTION.—Nothing in this title alters the purposes for which the Grand Canyon National Park or the Glen Canyon National Recreation Area were established or affects the authority and responsibility of the Secretary with respect to the management and administration of the Grand Canyon National Park and Glen Canyon National Recreation Area, including natural and cultural resources and visitor use, under laws applicable to those areas, including, but not limited to, the Act of August 25, 1916 (39 Stat. 535) as amended and supplemented.

SEC. 1803. INTERIM PROTECTION OF GRAND CANYON NATIONAL PARK

(a) INTERIM OPERATIONS.—Pending compliance by the Secretary with section 1804, the Secretary shall, on an interim basis, continue to operate Glen Canyon Dam under the Secretary's announced interim operating criteria and the Interagency Agreement between the Bureau of Reclamation and the Western Area Power Administration executed October 2, 1991 and exercise other authorities under existing law, in accordance with the standards set forth in section 1802, utilizing the best and most recent scientific data available.

(b) CONSULTATION.—The Secretary shall continue to implement Interim Operations in consultation with—

(1) Appropriate agencies of the Department of the Interior, including the Bureau of Reclamation, United States Fish and Wildlife Service, and the National Park Service;

(2) The Secretary of Energy;

(3) The Governors of the States of Arizona, California, Colorado, Nevada, New Mexico, Utah, and Wyoming;

(4) Indian Tribes; and

(5) The general public, including representatives of the academic and scientific communities, environmental organizations, the recreation industry, and contractors for the purchase of Federal power produced at Glen Canyon Dam.

(c) DEVIATION FROM INTERIM OPERATIONS.—The Secretary may deviate from Interim Operations upon a finding that deviation is necessary and in the public interest to—

(1) comply with the requirements of Section 1804(a);

(2) respond to hydrologic extremes or power system operation emergencies;

(3) comply with the standards set forth in Section 1802;
(4) respond to advances in scientific data; or
(5) comply with the terms of the Interagency Agreement.

(d) TERMINATION OF INTERIM OPERATIONS.—Interim operations described in this section shall terminate upon compliance by the Secretary with section 1804.

SEC. 1804. GLEN CANYON DAM ENVIRONMENTAL IMPACT STATEMENT; LONG-TERM OPERATION OF GLEN CANYON DAM.

(a) FINAL ENVIRONMENTAL IMPACT STATEMENT.—Not later than 2 years after the date of enactment of this Act, the Secretary shall complete a final Glen Canyon Dam environmental impact statement, in accordance with the National Environmental Policy Act of 1969 (42 U.S.C. 4321 et seq.).

(b) AUDIT.—The Comptroller General shall—
(1) audit the cost and benefits to water and power users and to natural, recreational, and cultural resources resulting from management policies and dam operations identified pursuant to the environmental impact statement described in subsection (a); and
(2) report the results of the audit to the Secretary and the Congress.

(c) ADOPTION OF CRITERIA AND PLANS.—(1) Based on the findings, conclusions, and recommendations made in the environmental impact statement prepared pursuant to subsection (a) and the audit performed pursuant to subsection (b), the Secretary shall—
(A) adopt criteria and operating plans separate from and in addition to those specified in section 602(b) of the Colorado River Basin Project Act of 1968; and
(B) exercise other authorities under existing law, so as to ensure that Glen Canyon Dam is operated in a manner consistent with section 1802.

(2) Each year after the date of the adoption of criteria and operating plans pursuant to paragraph (1), the Secretary shall transmit to the Congress and to the Governors of the Colorado River Basin States a report, separate from and in addition to the report specified in section 602(b) of the Colorado River Basin Project Act of 1968 on the preceding year and the projected year operations undertaken pursuant to this Act.

(3) In preparing the criteria and operating plans described in section 602(b) of the Colorado River Basin Project Act of 1968 and in this subsection, the Secretary shall consult with the Governors of the Colorado River Basin States and with the general public, including—
(A) representatives of academic and scientific communities;
(B) environmental organizations;
(C) the recreation industry; and
(D) contractors for the purpose of Federal power produced at Glen Canyon Dam.

(d) REPORT TO CONGRESS.—Upon implementation of long-term operations under subsection (c), the Secretary shall submit to the Congress the environmental impact statement described in subsection (a) and a report describing the long-term operations and other reasonable mitigation measures taken to protect, mitigate adverse impacts to, and improve the condition of the natural, recreational, and cultural resources of the Colorado River downstream of Glen Canyon Dam.

(e) ALLOCATION OF COSTS.—The Secretary of the Interior, in consultation with the Secretary of Energy, is directed to reallocate the costs of construction, operation, maintenance, replacement and emergency expenditures for Glen Canyon Dam among the purposes directed in section 1802 of this Act and the purposes established in the Colorado River Storage Project Act of April 11, 1956 (70 Stat. 170). Costs allocated to section 1802 purposes shall be nonreimbursable. Except that in fiscal year 1993 through 1997 such costs shall be nonreimbursable only to the extent to which the Secretary

finds the effect of all provisions of this Act is to increase net offsetting receipts; Provided, That if the Secretary finds in any such year that the enactment of this Act does cause a reduction in net offsetting receipts generated by all provisions of this Act, the costs allocated to section 1802 purposes shall remain reimbursable. The Secretary shall determine the effect of all the provisions of this Act and submit a report to the appropriate House and Senate committees by January 31 of each fiscal year, and such report shall contain for that fiscal year a detailed accounting of expenditures incurred pursuant to this Act, offsetting receipts generated by this Act, and any increase or reduction in net offsetting receipts generated by this Act.

SEC. 1805. LONG-TERM MONITORING.

(a) IN GENERAL.—The Secretary shall establish and implement long-term monitoring programs and activities that will ensure that Glen Canyon Dam is operated in a manner consistent with that of section 1802.

(b) RESEARCH.—Long-term monitoring of Glen Canyon Dam shall include any necessary research and studies to determine the effect of the Secretary's actions under section 1804(c) on the natural, recreational, and cultural resources of Grand Canyon National Park and Glen Canyon National Recreation Area.

(c) CONSULTATION.—The monitoring programs and activities conducted under subsection (a) shall be established and implemented in consultation with—

(1) the Secretary of Energy;

(2) the Governors of the States of Arizona, California, Colorado, Nevada, New Mexico, Utah, and Wyoming;

(3) Indian tribes; and

(4) the general public, including representatives of academic and scientific communities, environmental organizations, the recreation industry, and contractors for the purchase of Federal power produced at Glen Canyon Dam.

SEC. 1806. RULES OF CONSTRUCTION.

Nothing in this title is intended to affect in any way—

(1) the allocations of water secured to the Colorado Basin States by any compact, law, or decree; or

(2) any Federal environmental law, including the Endangered Species Act (16 U.S.C. 1531 et seq.).

SEC. 1807. STUDIES NONREIMBURSABLE.

All costs of preparing the environmental impact statement described in section 1804, including supporting studies, and the long-term monitoring programs and activities described in section 1805 shall be nonreimbursable. The Secretary is authorized to use funds received from the sale of electric power and energy from the Colorado River Storage Project to prepare the environmental impact statement described in section 1804, including supporting studies, and the long-term monitoring programs and activities described in section 1805, except that such funds will be treated as having been repaid and returned to the general fund of the Treasury as costs assigned to power for repayment under section 5 of the Act of April 11, 1956 (70 Stat. 170). Except that in fiscal year 1993 through 1997 such provisions shall take effect only to the extent to which the Secretary finds the effect of all the provisions of this Act is to increase net offsetting receipts; Provided, That if the Secretary finds in any such year that the enactment of this Act does cause a reduction in net offsetting receipts generated by all provisions of this Act, all costs described in this section shall remain reimbursable. The Secretary shall determine the effect of all the provisions of this Act and submit a report to the appropriate House and Senate committees by January 31 of each fiscal year, and such report shall

contain for that fiscal year a detailed accounting of expenditures incurred pursuant to this Act, offsetting receipts generated by this Act, and any increase or reduction in net offsetting receipts generated by this Act.

SEC. 1808. AUTHORIZATION OF APPROPRIATIONS.

There are authorized to be appropriated such sums as are necessary to carry out this title.

SEC. 1809. REPLACEMENT POWER.

The Secretary of Energy in consultation with the Secretary of the Interior and with representatives of the Colorado River Storage Project power customers, environmental organizations and the States of Arizona, California, Colorado, Nevada, New Mexico, Utah, and Wyoming shall identify economically and technically feasible methods of replacing any power generation that is lost through adoption of long-term operational criteria for Glen Canyon Dam as required by section 1804 of this title. The Secretary shall present a report of the findings, and implementing draft legislation, if necessary, not later than two years after adoption of long-term operating criteria. The Secretary shall include an investigation of the feasibility of adjusting operations at Hoover Dam to replace all or part of such lost generation. The Secretary shall include an investigation of the modifications or additions to the transmission system that may be required to acquire and deliver replacement power.

ATTACHMENT 3

Long-Range Operating Criteria

CRITERIA FOR COORDINATED LONG-RANGE OPERATION OF COLORADO RIVER RESERVOIRS PURSUANT TO THE COLORADO RIVER BASIN PROJECT ACT OF SEPTEMBER 30, 1968 (P.L. 90-537)

These Operating Criteria are promulgated in compliance with Section 602 of Public Law 90-537. They are to control the coordinated long-range operation of the storage reservoirs in the Colorado River Basin constructed under the authority of the Colorado River Storage Project Act (hereinafter "Upper Basin Storage Reservoirs") and the Boulder Canyon Project Act (Lake Mead). The Operating Criteria will be administered consistent with applicable Federal laws, the Mexican Water Treaty, interstate compacts, and decrees relating to the use of the waters of the Colorado River.

The Secretary of the Interior (hereinafter the "Secretary") may modify the Operating Criteria from time to time in accordance with Section 602(b) of P. L. 90-537. The Secretary will sponsor a formal review of the Operating Criteria at least every 5 years, with participation by State representatives as each Governor may designate and such other parties and agencies as the Secretary may deem appropriate.

I. ANNUAL REPORT

(1) On January 1, 1972, and on January 1 of each year thereafter, the Secretary shall transmit to the Congress and to the Governors of the Colorado River Basin States a report describing the actual operation under the adopted criteria for the preceding compact water year and the projected plan of operation for the current year.

(2) The plan of operation shall include such detailed rules and quantities as may be necessary and consistent with the criteria contained herein, and shall reflect appropriate consideration of the uses of the reservoirs for all purposes, including flood control, river regulation, beneficial consumptive uses, power production, water quality control, recreation, enhancement of fish and wildlife, and other environmental factors. The projected plan of operation may be revised to reflect the current hydrologic conditions, and the Congress and the Governors of the Colorado River Basin States shall be advised of any changes by June of each year.

II. OPERATION OF UPPER BASIN RESERVOIRS

(1) The annual plan of operation shall include a determination by the Secretary of the quantity of water considered necessary as of September 30 of each year to be in storage as required by Section 602(a) of P.L. 90-537 (hereinafter "602(a) Storage"). The quantity of 602(a) Storage shall be determined by the Secretary after consideration of all applicable laws and relevant factors, including, but not limited to, the following:

(a) Historic streamflows;
(b) The most critical period of record;
(c) Probabilities of water supply;
(d) Estimated future depletions in the upper basin, including the effects of recurrence of critical periods of water supply;
(e) The "Report of the Committee on Probabilities and Test Studies to the Task Force on Operating Criteria for the Colorado River," dated October 30, 1969, and such additional studies as the Secretary deems necessary;
(f) The necessity to assure that upper basin consumptive uses not be impaired because of failure to store sufficient water to assure deliveries under Section 602(a)(1) and (2) of P.L. 90-537.

(2) If in the plan of operation, either:

(a) the Upper Basin Storage Reservoirs active storage forecast for September 30 of the current year is less than the quantity of 602(a) Storage determined by the Secretary under Article II(1) hereof, for that date; or
(b) the Lake Powell active storage forecast for that date is less than the Lake Mead active storage forecast for that date:

the objective shall be to maintain a minimum release of water from Lake Powell of 8.23 million acre-feet for that year. However, for the years ending September 30, 1971 and 1972, the release may be greater than 8.23 million acre-feet if necessary to deliver 75,000,000 acre-feet at Lee Ferry for the 10-year period ending September 30, 1972.

(3) If, in the plan of operation, the Upper Basin Storage Reservoirs active storage forecast for September 30 of the current water year is greater than the quantity of 602(a) Storage determination for that date, water shall be released annually from Lake Powell at a rate greater than 8.23 million acre-feet per year to the extent necessary to accomplish any or all of the following objectives:

(a) to the extent it can be reasonably applied in the States of the Lower Division to the uses specified in Article III(e) of the Colorado River Compact, but no such releases shall be made when the active storage in Lake Powell is less than the active storage in Lake Mead,
(b) to maintain, as nearly as practicable, active storage in Lake Mead equal to the active storage in Lake Powell, and
(c) to avoid anticipated spills from Lake Powell.

(4) In the application of Article II(3)(b) herein, the annual release will be made to the extent that it can be passed through Glen Canyon Powerplant when operated at the available capability of the powerplant. Any water thus retained in Lake Powell to avoid bypass of water at the Glen Canyon Powerplant will be released through the Glen Canyon Powerplant as soon as practicable to equalize the active storage in Lake Powell and Lake Mead.

(5) Releases from Lake Powell pursuant to these criteria shall not prejudice the position of either the upper or lower basin interests with respect to required deliveries at Lee Ferry pursuant to the Colorado River Compact.

III. OPERATION OF LAKE MEAD

(1) Water released from Lake Powell, plus the tributary inflows between Lake Powell and Lake Mead, shall be regulated in Lake Mead and either pumped from Lake Mead or released to the Colorado River to meet requirements as follows:

(a) Mexican Treaty obligations;
(b) Reasonable consumptive use requirements of mainstream users in the Lower Basin;
(c) Net river losses;
(d) Net reservoir losses;
(e) Regulatory wastes.

(2) Until such time as mainstream water is delivered by means of the Central Arizona Project, the consumptive use requirements of Article III(1)(b) of these Operating Criteria will be met.

(3) After commencement of delivery of mainstream water by means of the Central Arizona Project, the consumptive use requirements of Article III(1)(b) of these Operating Criteria will be met to the following extent:

(a) *Normal*: The annual pumping and release from Lake Mead will be sufficient to satisfy 7,500,000 acre-feet of annual consumptive use in accordance with the decree in *Arizona v. California*, 376 U.S. 340 (1964).
(b) *Surplus*: The Secretary shall determine from time to time when water in quantities greater than "Normal" is available for either pumping or release from Lake Mead pursuant to Article II(b)(2) of the decree in *Arizona v. California* after consideration of all relevant factors, including, but not limited to, the following:

(i) the requirements stated in Article III(1) of these Operating Criteria;
(ii) requests for water by holders of water delivery contracts with the United States, and of other rights recognized in the decree in *Arizona v. California;*
(iii) actual and forecast quantities of active storage in Lake Mead and the Upper Basin Storage Reservoirs; and
(iv) estimated net inflow to Lake Mead.

(c) *Storage*: The Secretary shall determine from time to time when insufficient mainstream water is available to satisfy annual consumptive use requirements of 7,500,000 acre-feet after consideration of all relevant factors, including, but not limited to, the following:

(i) the requirements stated in Article III(1) of these Operating Criteria;
(ii) actual and forecast quantities of active storage in Lake Mead;
(iii) estimate of net inflow to Lake Mead for the current year;
(iv) historic streamflows, including the most critical period of record;
(v) priorities set forth in Article II(A) of the decree in *Arizona v. California;* and
(vi) the purposes stated in Article I(2) of these Operating Criteria.

The storage provisions of Article II(B)(3) of the decree in *Arizona v. California* shall thereupon become effective and consumptive uses from the mainstream shall be restricted to the extent determined by the Secretary to be required by Section 301(b) of Public Law 90-537.

IV. DEFINITIONS

(1) In addition to the definitions in Section 606 of P. L. 90-537, the following shall also apply:

(a) "Spills," as used in Article II(3)(c) herein, means water released form Lake Powell which cannot be utilized for project purposes, including, but not limited to, the generation of power and energy.
(b) "Surplus," as used in Article III(3)(b) herein, is water which can be used to meet consumptive use demands in the three Lower Division States in excess of 7,500,000 acre-feet annually. The term"surplus" as used in these Operating Criteria is not to be construed as applied to, being interpretive of, or in any manner having reference to the term "surplus" in the Colorado River Compact.
(c) "Net inflow to Lake Mead," as used in Article III(3) (b)(iv) and (c)(iii) herein, represents the annual inflow to Lake Mead in excess of losses from Lake Mead.
(d) "Available capability," as used in Article II(4) herein, means that portion of the total capacity of the powerplant that is physically available for generation.

ATTACHMENT 4

Fish and Wildlife Consultation

RECOMMENDATIONS AND RESPONSES

In accordance with the Fish and Wildlife Coordination Act (FWCA), the U.S. Fish and Wildlife Service (FWS) submitted recommendations to the Bureau of Reclamation (Reclamation) in connection with Glen Canyon Dam operations. These recommendations were included in FWS's FWCA report dated June 28, 1994. Copies of this report can be obtained by writing to the Field Supervisor, U.S. Fish and Wildlife Service, Arizona Ecological Services State Office, 3616 West Royal Palm Road, Suite 103, Phoenix, Arizona 85021-4951.

The FWCA does not require Reclamation to accept the recommendations; however, reasonable and practicable recommendations will be implemented. The recommendations and Reclamation's responses to them are listed below.

Recommendation 1. The historical operations of Glen Canyon Dam have eliminated the features of a natural hydrograph from river operations. To provide conditions more suitable for endangered and other native fish species, a hydrological pattern comparable to the pre-dam hydrologic pattern should be evaluated.

a. Flows should be as described in the October 1993 Draft Biological Opinion. The preferred alternative would be used as a platform from which to conduct studies of an experimental flow regime that more closely resembles the pattern of the pre-dam hydrograph. Experimental flows should occur from April through October and include high steady flows in the spring and low steady flows in the summer and fall carried out during low water years. High flows should occur during the spring run-off, peaking sometime between April and June. Low flows should follow and continue through October. Flows should include beach/habitat building and habitat maintenance flows to be released during the spring in low water years. Experimental flows should be conducted for sufficient period of time to allow biological processes to function and for variability inherent in riverine ecosystems to be expressed.

Response

This recommendation would be evaluated under the Adaptive Management Program, as described in chapter II.

Recommendation 2. In order to maintain the integrity of the Grand Canyon ecosystem, the sediment resource should be maintained or enhanced. Associated resources that provide habitat such as backwaters, substrate, and vegetation depend upon the availability and placement of sediment.

a. During steady flow periods, daily flows should be steady with the exception of system regulation and adjustment that would allow fluctuations limited to 2,000 cubic feet per second (cfs) per day. Ramp rates for greater flow adjustments should be limited to 2,000 cfs per hour. These restrictions would minimize the rate of sediment erosion.

b. Annual controlled high flows within powerplant capacity and periodic (approximately once in ten years) controlled high flows that exceed powerplant capacity should be conducted to reform the channel and translocate sediment and nutrients. These high flows should coincide with the pre-dam, spring run-off peak. Implementation of these flows should take into consideration sediment storage

and availability, channel configuration, and vulnerable species' life cycles. The frequency and magnitude of these flows should be determined after an assessment is made of resource response to trial flows.

c. Juvenile native fish may be susceptible to displacement by high volume flows. Therefore, these fish need to be considered when determining the magnitude and timing of controlled floods.

Response

All of the steady flow alternatives and the Moderate, Modified Low, and Interim Low Fluctuating Flow Alternatives would be expected to maintain a long-term sediment balance.

a. Steady flows are not necessary to maintain the integrity of the postdam ecosystem in Grand Canyon. The postdam ecosystem has developed under a regime of strong daily flow fluctuations. Data collected during the Glen Canyon Environmental Studies indicated that moderation of the strong daily fluctuations is necessary to maintain and provide some enhancement for this dynamic system. Experience with interim flow criteria since August, 1991, has confirmed this analysis. The steady flow alternatives all have ramp rates of 2,000 cfs per day for adjustments between months.

b. Reclamation agrees. The habitat maintenance flows, which are a part of the Moderate and Modified Low Fluctuating and Seasonally Adjusted Steady Flow Alternatives, and beach/habitat-building flows, which are a part of all of the restricted fluctuating and steady flow alternatives, accomplish this.

c. Reclamation agrees. The EIS addresses this potential problem.

Recommendation 3. Construction of Glen Canyon Dam has greatly modified the aquatic environment and resulted in degraded conditions for native species. Every attempt should be made to ensure native fish life stage requirements are met. These requirements include a reliable food resource and availability of and access to suitable spawning and rearing habitat.

a. Extended periods of flows less than 5,000 cfs should be avoided, and releases below 8,000 cfs for fluctuating flows should be minimized to protect aquatic food resources. Studies indicate that extended periods of exposure to desiccation or freezing limit occupation of the wetted perimeter of the channel by Cladophora and its associated invertebrate community (Angradi et al. 1992, Blinn et al. 1992, AGFD 1993). Cladophora production should continue to be monitored.

b. Flows should be steady on a seasonal basis, particularly during the summer months (some variations may exist from tributary input or forecast changes), to provide warmer, stable backwaters and other low velocity sites suitable as native fish rearing habitat.

c. Information on the life stage requirements, distribution, and abundance of non-native warm water fishes should be collated and analyzed. Native and non-native fish interactions and responses to changes in dam operations should be evaluated in both the lab and the field. If operations are found to be detrimental or offer no improvement in conditions for native fishes, operations should be reevaluated and modified if necessary.

d. Baseline information on possible tributary use or suitability for use by spawning humpback chub is being collected. Using that information, information from other Grand Canyon endangered fish research, and information from the Gila taxonomy study (Reclamation contract 1-CS-40-0970), Reclamation, in consultation with the Service, National Park Service, AGFD, and land management

agencies such as the Havasupai Tribe, should make every reasonable effort through funding, facilitating, and provide technical assistance to establish a program for additional spawning aggregations (or populations depending on genetic status) in the mainstem or tributaries.

Response

a. The criteria for the Existing Monthly Volume, Seasonally Adjusted, and Year-Round Steady Flow Alternatives provide minimum flows of 8,000 cfs 24 hours a day. The Modified Low and Interim Low Fluctuating Flow Alternatives provide minimum flows of 8,000 cfs for at least 12 hours each day and an absolute minimum flow of 5,000 cfs (table II-2). Monitoring of *Cladophora* production would continue as part of the Adaptive Management Program.

b. Most backwaters currently exist at flows less than 11,000 cfs (Weiss, 1992). Therefore, while steady flows during the summer months may provide warmer, stable backwaters, such flows also would need to be high enough to make sufficient numbers of backwaters available to benefit young native fish. None of the steady flow alternatives would provide flows of less than 11,000 cfs in May, June, or July. In August and September, the Seasonally Adjusted Steady Flow Alternative would provide 9,000-cfs flows, but this may be too late for young native fish that exit the tributaries in May through July.

Selective withdrawal structures have much greater potential to provide suitable rearing and spawning habitat for native fish in the Colorado River mainstem than any possible incremental benefit of seasonally adjusted steady flows over modified low fluctuating flows (the preferred alternative).

c. Review and analysis of these data would be a part of the studies on selective withdrawal and also would be part of the Adaptive Management Program.

d. Establishing additional spawning populations (or aggregations depending on genetic status) in the mainstem or tributaries of the Colorado River in Grand Canyon is one of the elements common to all restricted fluctuating flow and steady flow alternatives in the EIS.

Recommendation 4. Trout health problems in the Lees Ferry reach are significant. Infestation by nematode parasites (Bulbodacnitis ampullastoma), possibly transmitted by a copepod or amphipod intermediate host, continues to be the prime factor.

a. The life cycle of this parasite should be verified.

b. Environmental stressors such as flow regime, food reduction, water temperature, angling pressure, and stocking rate that may exacerbate parasitic infestations should be quantified.

Response

Through consultation with the Adaptive Management Work Group, these recommendations would be considered during implementation of long-term monitoring and research under the Adaptive Management Program.

Recommendation 5. A high incidence of the Asian tapeworm (Bothriocephalus acheilognathi) occurred in humpback chub in 1990 to 1992 and in speckled dace in 1991 and 1992 (AGFD 1993). This parasite was not detected before 1990 (Angradi et al. 1992, AGFD 1993). The intermediate hosts for this parasite are cyclopoid copepods.

a. Effects of this exotic parasite on humpback chub and other native fishes should be assessed.

b. Effects related to flow regime, food availability, water temperature, and density-dependent factors should be quantified.

Response

The effects of dam operations on the endangered humpback chub are more fully addressed in the Reasonable and Prudent Alternative contained in FWS's Biological Opinion on the operation of Glen Canyon Dam and will be addressed through the Endangered Species Act consultation process. Specific research would be determined through the long-term monitoring and research process under the Adaptive Management Program.

Recommendation 6. Special status species and their habitats should continue to be monitored, taking measures to protect species and promote their recovery as information is developed.

a. The minimum patch-size and vegetation-structure requirements of nesting Southwestern willow flycatchers should be determined. The rates of cowbird parasitism on Southwestern willow flycatchers as a function of patch-size should also be determined. Population numbers and associated habitats should continue to be monitored.

b. Wintering and migrating bald eagle habitat utilization and foraging patterns should continue to be monitored.

c. The northern leopard frog should be considered during the experimental high flows or floods which have the potential to negatively impact the frogs and/or their habitat.

Response

Through consultation with the Adaptive Management Work Group, these recommendations would be considered during implementation of long-term monitoring and research under the Adaptive Management Program.

Recommendation 7. Neotropical and other avifauna that may be potentially affected by operations of Glen Canyon Dam should continue to be monitored in association with shoreline emergent marsh and other riparian vegetation they utilize.

Response

Through consultation with the Adaptive Management Work Group, these recommendations would be considered during implementation of long-term monitoring and research under the Adaptive Management Program.

Recommendation 8. Reclamation should continue to evaluate alternatives characteristic of the BIO/WEST proposal which include high spring flows, stable summer flows, temperature modification, and sediment augmentation.

Response

The Adaptive Management Program would be used to evaluate the preferred alternative as it is implemented, and any changes in the criteria deemed necessary would be carried out in accordance with that program.

Recommendation 9. The Service recommends that Reclamation pursue a risk assessment and other necessary studies to determine the feasibility of a MLIS. We believe Reclamation should seek authorization to complete a feasibility study. The completion of these studies would be necessary in order for the Service and AGFD to make a recommendation for Reclamation to pursue congressional authorization. We offer the following guidelines for inclusion in the risk assessment and feasibility studies.

a. Review historic information and employ existing modeling with possible updates using alternative reservoir and operating conditions to prepare a set of possible scenarios of temperature change of the mainstem.

b. Determine from the literature, experimentation, and or consultation with the scientific community the effects on native fish populations which may result from implementation of temperature changes from selective withdrawal structure. Determine the range of temperatures for successful larval fish development and recruitment and the relationship between larval, young-of-year and juvenile growth and temperature.

c. Assess the temperature induced interactions between native and non-native fish competitors and predators.

d. Assess the effects of elevated temperature on water quality, Cladophora and associated diatoms, Gammarus, aquatic insects, and fish parasites and diseases.

e. Investigate the effects of withdrawing water on the head budget of Lake Powell, the effects of potentially warmer inflow into Lake Mead, and the concomitant effects on the biota within both reservoirs.

f. Investigate the effects of reservoir withdrawal level on fine particulate organic matter to understand the relationship between withdrawal level and reservoir and downstream resources, including aquatic invertebrates and fish species.

Response

Further study of selective withdrawal is an element common to all restricted fluctuating and steady flow alternatives. The guidelines offered would be used in formulating a plan of study.

REASONABLE AND PRUDENT ALTERNATIVE

Regulations implementing section 7 define reasonable and prudent alternatives as alternative actions, identified during formal consultation, that (1) can be implemented in a manner consistent with the intended purpose of the action, (2) can be implemented consistent with the scope of the Federal agency's legal authority and jurisdiction, (3) are economically and technologically feasible, and (4) would, the Service believes, avoid the likelihood of jeopardizing the continued existence of listed species or resulting in the destruction or adverse modification of critical habitat.

The Service believes that elements of the reasonable and prudent alternative developed for this consultation meet the above four tests due to the following:

(1) There is an unique opportunity to conserve and protect endangered and other native fish fauna in an ecosystem designated as National Park Service lands for the preservation of these and other natural resource protection values from Glen Canyon Dam to Lake Mead. The Grand Canyon Protection Act of 1992 requires the Secretary of the Interior to "... protect, mitigate adverse impacts to, and improve values for which Grand Canyon National Park and Glen Canyon National Recreation Area were established ..."

(2) Providing water storage and annual water releases of at least 8.23 maf to the lower basin States is a primary function of Glen Canyon Dam. The reasonable and prudent alternative will not conflict with this annual delivery of water. All flows requested in the reasonable and prudent alternative that are not part of the proposed action are within powerplant capacity. Lower basin deliveries of water are met from releases from Hoover Dam and, to a lesser extent, from Lake Mead and do not depend on daily or monthly releases from Glen Canyon Dam. Elements previously defined as conservation measures by Reclamation and the Service are presently being conducted within Reclamation's authority. A structure similar to the selective withdrawal structure identified here has been built and is being operated by Reclamation on Flaming Gorge Dam on the Green River.

(3) Elements of the reasonable and prudent alternative that address operations have been reviewed and included in the draft EIS as viable alternatives. Additional NEPA compliance would be necessary for a selective withdrawal structural element.

(4) The Service believes, that to prevent jeopardy to the endangered fish of Grand Canyon, restoration of the aquatic ecosystem by reducing, to the extent possible, known limiting factors and conducting appropriate research to identify and reduce suspected limiting factors will be necessary and can be accomplished with cooperation, innovative approaches, and elements of the following reasonable and prudent alternative.

ELEMENTS OF THE REASONABLE AND PRUDENT ALTERNATIVE

The following reasonable and prudent alternative contains elements that will focus on the community of endangered and native fish present in the Grand Canyon. The Service believes that actions for one native species should be supportive of other native species in the ecosystem. As the trend of more species becoming endangered or threatened continues in the Colorado River, the difficulties of recovering an ecosystem that is losing functional parts may become insurmountable. Therefore, the health of the entire native fish community will be crucial to the removal of jeopardy for the humpback chub and razorback sucker. We realize that not all of the elements can be implemented at once, and an implementation schedule has been noted for some elements. Those elements that can be accomplished without further verification or NEPA compliance should be implemented without delay. For some elements, such as the selective withdrawal structure, a schedule will be determined. Reclamation and the Service will meet at least annually to coordinate reasonable and prudent alternative activities. Such meetings will provide the Service an opportunity to determine whether sufficient progress is being made in accomplishing those actions set forth to remove jeopardy to federally-listed species impacted by operation of Glen Canyon Glen Canyon Dam.

Refinement of specific flows is dependent on continued studies, including a period of experimental flows, that identify mainstem habitats affected by flows and responses by endangered fishes to those habitats. Successful completion of the reasonable and prudent alternative is necessary to remove jeopardy to the humpback chub and razorback sucker from the proposed action. The reasonable and prudent alternative will be accomplished when all elements of the selected alternative have been effected and studies confirm compatibility between these species requirements and the operation of Glen Canyon Dam.

The draft EIS has seven elements common to all but the unrestricted fluctuating flow alternatives. Six of those EIS common elements that would influence native and endangered fish are adaptive management, flood frequency reduction measures, habitat and beach building flows, establishing a new population of humpback chub, further study of selective withdrawal, and emergency operations exception criteria. Three of the EIS common elements that were identified by Reclamation and the Service as conservation measures (see BACKGROUND) are research or long-term monitoring (adaptive management), flood frequency reduction, and the second spawning population of humpback chub. Development of a management plan for the LCR was another conservation measure being conducted by Reclamation through GCES.

Because of the importance of the EIS common elements and conservation measures to the continued existence of the humpback chub, razorback sucker, and other Colorado River native fish, many of the elements and measures are included below as elements of the reasonable and

prudent alternative to assist in identification of actions necessary to be included in any future modification of the preferred alternative.

1. Attainment of riverine conditions that support all life stages of endangered and native fish species is essential to the Colorado River ecosystem. Therefore, Reclamation shall develop an adaptive management program that will include implementation of studies required to determine impact of flows on listed and native fish fauna, recommend actions to further their conservation, and implement those recommendations as necessary to increase the likelihood of both survival and recovery of the listed species.

The Adaptive Management Program, an EIS common element, was still being formulated as we prepared this biological opinion. The Service supports adaptive management as an iterative approach to resource management. We recognize that the aquatic and terrestrial ecosystems below Glen Canyon Dam are still adjusting to impacts from dam operations that will continue into the future. Thus, the need for adaptive management. Actions taken through this approach must be based on integrated resource approach, and, as discussed by Hilborn (1992), an active rather than a passive learning system that includes deliberate experimental design.

A. A program of experimental flows will be carried out to include high steady flows in the spring and low steady flows in summer and fall during low water years (releases of approximately 8.23 maf) to verify an effective flow regime and to quantify, to the extent possible, effects on endangered and native fish. Studies of high steady flows in the spring may include studies of habitat building and habitat maintenance flows. Research design and hypotheses to be tested will be based on a flow pattern that resembles the natural hydrograph, as described for those seasons in the SASF.

Information from final GCES endangered fish reports, researchers who conducted those studies, and other knowledgeable individuals will be used to assist in determining an experimental flow regime of high spring flow and low summer and fall flow for endangered fishes and to develop hypotheses and studies to accompany those flows with final review and approval by the Service. Reclamation will provide technical assistance and funding.

Design of the experimental flows and associated studies will begin as soon as possible and be targeted for completion by October 1996. Unless the Service determines information provided seriously

questions the validity of experimental designs developed or contribution of the resulting data to remove jeopardy to the federally-listed aquatic fauna of the Grand Canyon, experimental flows will be initiated in April 1997. If sufficient progress and good faith effort is occurring towards initiating experimental flows, implementation of experimental flows may occur later in 1997. If the Service believes there is not sufficient progress, Glen Canyon Dam would be operated as SASF flows during spring through fall (April to October) beginning in 1998. If the Service determines a study design can not be developed that is expected to provided information to support removal of jeopardy to the razorback sucker and humpback chub populations in the Grand Canyon and associated tributaries, such will be considered new information and may be grounds for reinitating formal consultation.

This element is based on low release years (8.23 maf) occurring approximately 50% of the time. Further improvement of the means for determining a low water year that would initiate the implementation of research flows in a given year will be developed by Reclamation with concurrence by the Service. This may include, for example, methods based on content of water in Lake Powell at a given date. When implemented, experimental flows will be conducted for a sufficient period of time to allow for experimental design, biological processes to function, and for variability inherent in riverine ecosystems to be expressed. The number of years to conduct the experimental flows is, therefore, indeterminate.

During moderate and high release years, Reclamation shall operate Glen Canyon Dam according to requirements of the MLFF. Operations during moderate and high water years would assist in achieving some of the variability that was always present in the historic Colorado River and under which the endangered and other native fish evolved.

Following analysis of the data, appropriate operational flows will be determined by the Service and implemented by Reclamation in compliance with section 7(a)(2), Endangered Species Act.

B. Reclamation shall implement a selective withdrawal program for Lake Powell waters and determine feasibility using the following guidelines.

i. Review historic information and employ existing modeling with possible updates using alternative reservoir and operating conditions to prepare a set of possible scenarios of temperature changes in the mainstem.

ii. Determine from the literature, experimentation, and consultation with the AGFD, Native American Tribes, National Park Service, Service, and other native fish species experts the anticipated effects on native fish populations which may result from implementation of temperature changes from a selective withdrawal structure. Determine the range of temperatures for successful larval fish development and recruitment and the relationship between larval/juvenile growth and temperature.

iii. Assess the temperature induced interactions between native and non-native fish competitors and predators.

iv. Assess the effects of temperature, including seasonality and degree, on *Cladophora* and associated diatoms, *Gammarus*, aquatic insects, and fish parasites and disease.

v. Evaluate effects of withdrawing water on the heat budget of Lake Powell, effects of potentially warmer inflow into Lake Mead, and the concomitant effects on the biota within both reservoirs. Evaluate the temperature profiles along with heat budget for both reservoirs.

vi. Evaluate effects of reservoir withdrawal level on fine particulate organic matter and important plant nutrients to understand the relationship between withdrawal level and reservoir and downstream resources.

Installation of a selective withdrawal structure at Glen Canyon Dam may be essential in order to increase water temperatures downstream. Warmer mainstem temperatures are needed to ensure successful spawning and recruitment of endangered and native fishes in the mainstem. Research identified for this element should be integrated or combined with the research program specified in Element C. A selective withdrawal structure would provide considerable flexibility in managing the aquatic ecosystem downstream of Glen Canyon Dam. Management options, such as when to release warmer temperature water, seasonal pattern of releases to avoid establishment of permanent backwater areas, and use of floods, would all be available to limit expansion or invasion of non-native fish species.

The Service cautions the selective withdrawal structure should not be considered the only action needed to provide successful mainstem spawning and recruitment and ultimate recruitment for the humpback chub and razorback sucker. Aspects of the natural hydrograph, including low, steady releases in the summer, are considered necessary based on our present knowledge of the temperature capabilities of a selective withdrawal structure and habitat requirements of the species. Future studies might identify opportunities to operate Glen Canyon Dam in a manner that would alleviate conditions that jeopardize the continued existence of listed fish in the Grand Canyon and minimize impacts on water utilization for power production and other purposes. This program also is one of the EIS common elements.

C. Determine responses of native fishes in Grand Canyon to various temperature regimes and river flows of the experimental flows and other operations of Glen Canyon Dam. Studies will emphasize collection of information necessary to remove jeopardy to federally-listed species and identify actions necessary to enhance their recovery. Reclamation will provide technical assistance and funding for research to accomplish the following studies.

i. Determine the effects of water temperature on reproductive success, growth, and survivorship of Grand Canyon fishes.

ii. Determine relationships among tributary hydrology, reproductive success of fishes, and the abundance of fishes in mainstem rearing habitats.

iii. Determine the effects of mainstem hydrology on the number of nearshore rearing habitats, environmental conditions in these habitats, and their successful utilization by fishes.

iv. Assess biotic interactions between native and non-native fishes, particularly those that occur in nearshore rearing habitats affected by dam operations.

v. Determine humpback chub life history schedule for populations downstream of Glen Canyon Dam.

vi. Determine origins of fish food resources, energy pathways, and nutrient sources important to their production, and the effects of Glen Canyon Dam operations on these resources.

vii. Determine the effects of dam operations, including modifications to regulate water temperatures, on the parasites and disease organisms of endangered and native fishes in Grand Canyon.

Emphasis to be placed on experimental approaches using various flow and temperature scenarios to determine cause and effect relationships between dam operations and responses of the community of endangered and native fishes endemic to the Grand Canyon. Efforts should be hypothesis driven and specific in objectives. Explanation of the above research efforts is provided in Appendix 1 along with suggested hypotheses. The success of these research efforts will require sufficient flexibility in operations to design and carry out the experiments. Wherever feasible, off-site experiments should be

considered as a means of generating or supporting the testing of hypotheses to reduce on-site study time and complexity. Long-term measurements should more appropriately be incorporated into the monitoring program, but there must be an active synergism between the two efforts.

The long-term monitoring plan should define objectives and methods for tracking the status of native fishes in Grand Canyon. Relevant indices should be developed and measured in support of the long-term monitoring plan. A major advantage of the current intensive marking studies using passive integrated transponder tags is the ability to measure future movements, growth rates, and population sizes of these fishes. This legacy, and others made available by this period of intensive research effort, should be effectively incorporated into the long-term monitoring program for fishes. Adaptive management, an EIS common element, would likely include a number of the above research objectives.

2. Protect humpback chub spawning population and habitat in the LCR by being instrumental in developing a management plan for this river.

This element remains very important to the survival of the humpback chub in Grand Canyon. Reclamation has, through contracts with the Navajo Nation, developed an extensive database for use in developing the plan. Reclamation will work with the Service, Navajo Nation, Hopi Tribe, National Park Service, Bureau of Indian Affairs, AGFD, and others to develop a management plan that includes actions to avoid possible adverse impacts to humpback chubs and their spawning and rearing habitats in the LCR. The principle objective of this plan shall be the protection of humpback chub habitat in the Colorado River and LCR. A draft plan will be prepared within 2 years from the date of this biological opinion and transmitted to agencies, parties, and others having authority to implement the plan.

3. Develop actions that will help ensure the continued existence of the razorback sucker by first sponsoring a workshop within 1 year following the biological opinion to enlist the advise of species experts, endangered fish researchers in Grand Canyon, Native Fish Work Group biologists, and others, such as Colorado River Recovery Team members, to develop a management plan for the species in the Grand Canyon. Following review of the workshop results, the Service will recommend a course of action and develop a Memorandum of Understanding with Reclamation and other entities who may wish to participate. The memorandum will provide detail on development of the management plan and implementation of actions identified in the plan.

Activities establishing razorback suckers in the Grand Canyon might include development of spawning and rearing areas that would function like flooded river bottom lands. Opportunities for such actions could be at (1) Lee's Ferry in a former gravel storage area along the mainstem and Paria River or (2) near the inflow area of the Colorado River into Lake Mead (Lake Mead National Recreation Area and Hualapai Indian Reservation). Cooperation of land managing agencies, such as the National Park Service and Hualapai Indian Tribe would be necessary.

4. Establish a second spawning aggregation of humpback chub downstream of Glen Canyon Dam.

Baseline information on possible tributary use or suitability for use by spawning humpback chub is being collected. Using that information, information from other Grand Canyon endangered fish research, and information from studies of *Gila* taxonomy, Reclamation, in consultation with the Service, National Park Service, AGFD, and land management agencies such as the Havasupai Tribe, will make every reasonable effort through funding, facilitating, and provide technical assistance to establish a program for additional spawning aggregations (or populations depending on genetic status) in the mainstem or tributaries. This effort has been identified as one of the EIS common elements.

ANALYSIS OF JEOPARDY AND ADVERSE MODIFICATION

The Service's biological opinion on operation of Glen Canyon Dam is based the current status of the species, environmental baseline, effects of the proposed action, and cumulative effects on listed species. To jeopardize the continued existence of a species, as defined in regulations implementing section 7 of the Act, is to engage in an action that would be expected, directly or indirectly, to reduce appreciably the likelihood of both the survival and recovery of a listed species in the wild by further reducing the reproduction, numbers, or distribution of that species. Survival is defined as the ability of a species to persist into the future with sufficient resilience to recover from endangerment. Conditions of survival are found in the LCR for the humpback chub: sufficiently large population, represented by all age classes, genetic heterogeneity, and a number of sexually mature individuals producing viable offspring, that exists in an environment providing all requirements for completion of the species' entire life cycle. The concern with the LCR is that all humpback chub use is in the lower 14.5 km of the LCR; thus, the species and its habitat are extremely vulnerable to chronic or catastrophic threats. The 470 km reach of the mainstem Colorado River downstream of Glen Canyon Dam (to upstream boundary of Lake Mead National Recreation Area) apparently does not provide for survival all age classes nor an environment for successful spawning and recruitment of young to adult humpback chub. For the razorback sucker, only minimal support for the adult life stage has been identified in the mainstem reach downstream of Glen Canyon Dam.

Jeopardy also relates to recovery. Recovery is the process by which the quality and quantity of ecosystems are restored so they can support self-sustaining and self-regulating populations of listed species as persistent members of native biotic communities. The proposed action is anticipated to improve conditions over NA for the humpback chub, but the likelihood of recovery in the mainstem Colorado River is still appreciably reduced. While limited evidence of mainstem spawning has occurred during interim flows, survival and recruitment of those larvae is not known. Studies by GCES during NA and interim flow (similar to MLFF) conditions report occurrence of humpback chub in the mainstem is primarily limited to the reach centered on the LCR.

The final analysis of whether an action is likely to jeopardize a species is to consider the aggregate effects of everything that has led to the species' current status, all future non-Federal activities, and the proposed action. Determination if an action is likely to destroy or adversely modify critical habitat is an assessment of whether all the aggregate effects on the critical habitat and its constituent elements will appreciably diminish the value of critical habitat in sustaining its role in the survival and recovery of the species. Thus, while other actions may be responsible for the humpback chub and razorback sucker being in decline before Glen Canyon Dam, or that cold water releases and reduction in sediment further impacted the native fishery, the Department of the Interior, with the Bureau of Reclamation as lead, is still responsible for the impacts of the proposed action of operation of Glen Canyon Dam as MLFF.

ATTACHMENT 5

Programmatic Agreement on Cultural Resources

PROGRAMMATIC AGREEMENT
AMONG
THE BUREAU OF RECLAMATION, THE ADVISORY COUNCIL ON HISTORIC PRESERVATION, THE NATIONAL PARK SERVICE,
THE ARIZONA STATE HISTORIC PRESERVATION OFFICER, HAVASUPAI TRIBE, HOPI TRIBE, HUALAPAI TRIBE, KAIBAB PAIUTE TRIBE, NAVAJO NATION, SAN JUAN SOUTHERN PAIUTE TRIBE, SHIVWITS PAIUTE TRIBE AND ZUNI PUEBLO
REGARDING
OPERATIONS OF THE GLEN CANYON DAM

WHEREAS, the Secretary of Interior has directed the preparation of an Environmental Impact Statement (EIS) on the effects of the operation of the Glen Canyon Dam on the downstream environmental and ecological resources, and historic properties of Glen Canyon and Grand Canyon; and

WHEREAS, the Grand Canyon Protection Act of 1992 (PL 102-575 Title XVIII) mandates the continued monitoring and management of resources located within the area of impact covered by this agreement and requires completion of the EIS by October 1994; and

WHEREAS, the purpose of the EIS is to ". . . reevaluate the operation of the Glen Canyon Dam to determine specific options that could be implemented to minimize—consistent with law—adverse impacts on the downstream environmental and cultural resources and Native American interests in Glen and Grand Canyons." (Interim Preliminary Draft EIS 7/92); and

WHEREAS, the Bureau of Reclamation (Reclamation), Upper Colorado Regional Office, administers the releases of water from the Glen Canyon Dam and has determined that the operation of the Dam (the Program) may have effects upon properties included in or eligible for inclusion in the National Register of Historic Places and has consulted with the Advisory Council on Historic Preservation (Council), the National Park Service (NPS), and the Arizona State Historic Preservation Officer (SHPO) pursuant to 36 CFR § 800.13 of the regulations (36 CFR Part 800) implementing Section 106 of the National Historic Preservation Act (ACT) (16 U.S.C. 470f); and

WHEREAS, Reclamation is the lead Federal agency for the Program for purposes of Section 106; and

WHEREAS, the NPS is responsible for the administration and management of historic properties within the boundaries of the Glen Canyon National Recreation Area and the Grand Canyon National Park pursuant to Section 110 of the Act; and

WHEREAS, given their mutual responsibilities Reclamation and the NPS have determined to coordinate their respective roles in the management and consideration of historic properties which may be affected by the Program: and

WHEREAS, the Hualapai Tribe is responsible for the administration and management of historic properties within the boundaries of its reservation lands affected by the Program; and WHEREAS, prior to performing any work required under the terms of this Agreement within the boundaries of the Hualapai Indian Reservation, Reclamation or the NPS shall notify the Hualapai Tribe of such work

and obtain appropriate Tribal permits before entering the boundaries of the Hualapai Indian Reservation. The Tribe will require that a Hualapai Tribe member monitor be present when necessary for any culturally sensitive work, as determined by the Tribe.

WHEREAS, the Navajo Nation is responsible for the administration and management of historic properties within the boundaries of the Navajo Nation pursuant to the Cultural Resources Protection Act (CMY-19-88); and

WHEREAS, the Navajo Nation agrees to NPS administration and management of any Navajo Nation historic properties which may be included under the terms of this agreement until such time as the Navajo Nation assumes such responsibility; and

WHEREAS, the Havasupai Tribe, Hopi Tribe, Hualapai Tribe, Kaibab Paiute Tribe, Navajo Nation, San Juan Southern Paiute Tribe, Shivwits Paiute Tribe and the Zuni Pueblo (the Tribes) participated in consultation and are signatories to this Programmatic Agreement;

NOW, THEREFORE, Reclamation, the Council, NPS, SHPO, and the Tribes agree that the Program shall be administered in accordance with the following stipulations to satisfy Reclamation's Section 106 responsibilities for all individual aspects of the Program.

Stipulations

Reclamation, as lead Federal agency for purposes of the Program, shall ensure that the following stipulations are carried out.

1. IDENTIFICATION AND EVALUATION

a. The NPS has identified a total of 313 contributing properties, referred to as the Grand Canyon River Corridor District (District), within the Area of Potential Effects (APE). Nine additional properties within the boundaries of the District remain unevaluated. The NPS shall assist Reclamation in obtaining the necessary information to complete the evaluation of these nine sites for determining their eligibility for listing on the Nationa, Register as contributing properties to the District or as eligible on their own merits. Reclamation shall submit such evaluations to the SHPO for determinations of eligibility. In the event that Reclamation and SHPO do not agree on the eligibility of any property, or if the Council or Keeper so request, Reclamation shall obtain a formal determination of eligibility from the Keeper of the National Register in accordance with 36 CFR § 800.4(c). Determinations of eligibility for the remaining nine properties shall be completed by August 1993.

b. Reclamation and the NPS, in consultation with SHPO, shall identify and evaluate historic properties in the remaining 37 miles of the APE not previously intensively inventoried (Attachment A). Properties identified within the 37 mile corridor shall be evaluated on their own merits and as contributing elements to the District pursuant to 36 CFR § 800.4(c). An intensive inventory of the entire APE shall be completed by August 1993. Ongoing identification and evaluation efforts shall be a part of the management program identified at Stipulations 2 and 3.

c. In consultation with the Tribes and SHPO, Reclamation and the NPS shall identify and evaluate properties within the APE which retain traditional cultural values. Such properties shall be evaluated under criteria A, B, C, and D of the National Register Criteria pursuant to 36 CFR Part 60, and taking into consideration "National Register Bulletin 38, Guidelines for Evaluating and Documenting Traditional Cultural Properties".

(1) Traditional Cultural Properties shall be identified by Reclamation and the NPS through the conduct of ethnographic studies. Ethnographic studies shall solicit and include the participation of and consultation with the Tribes to collaborate in the identification and evaluation of traditional cultural properties.

(2) Reclamation shall submit such evaluations to the SHPO for determinations of eligibility. In the event that Reclamation and SHPO do not agree on the eligibility of any property, or if the Council or Keeper so request, Reclamation shall obtain a formal determination of eligibility from the Keeper of the National Register in accordance with 36 CFR § 800.4(c). Such study and evaluations shall be completed by October 1994.

2. MONITORING AND REMEDIAL ACTION

a. Within three months of the execution of this Programmatic Agreement, Reclamation and the NPS, in consultation with the SHPO and Tribes, shall develop a Plan for monitoring the effects of the Glen Canyon Dam operations on historic properties within the APE and for carrying out remedial actions to address the effects of ongoing damage to historic properties. The purpose of the Monitoring and Remedial Action Plan shall be to generate data regarding the effects of Dam operations on historic properties, identify ongoing impacts to historic properties within the APE, and develop and implement remedial measures for treating historic properties subject to damage. Such data shall be incorporated into Reclamation's Long-term Operating and Monitoring Plans governing dam releases identified in the EIS, The EIS is scheduled for completion in October 1994.

b. The Monitoring and Remedial Action Plan (Plan) shall provide for the identification and evaluation of previously unrecorded properties overlooked by previous surveys or exposed subsequent to the surveys, and include measures by which any adverse effects identified during the monitoring effort shall be avoided or minimized. Remedial measures shall be implemented to mitigate ongoing adverse effects and may include, but not be limited necessarily to, bank stabilization, check dam construction and data recovery, as appropriate. The Plan shall specify an expedited consultation process among the parties to this agreement to accommodate situations requiring remedial actions.

c. Reclamation shall submit a draft of the Plan to the parties in this agreement for review and comment. Each party shall have 60 days from receipt of the Plan to comment. Reclamation may assume the concurrence of any party which does not issue comments within 60 days of their receipt of the Plan.

(1) Reclamation shall take into consideration all comments received in their development of a final draft Plan, and submit the final draft Plan to the reviewing parties for a second review opportunity. Each reviewing party shall have 2O days from receipt to review the final draft Plan and issue comments to Reclamation.

(2) If any reviewing party objects to the adequacy of the final draft Plan, Reclamation shall consult with the objecting party, and the other parties to this Programmatic Agreement as necessary to resolve the objection pursuant to Stipulation.

(3) When all objections are resolved, Reclamation shall implement the Monitoring and Remedial Action Plan.

3. MANAGEMENT

a. Reclamation and the NPS shall incorporate the results of the identification, evaluation, and monitoring and remedial action efforts into a Historic Preservation Plan (HPP) for the long-term management of the Grand Canyon River Corridor District and any other historic properties within the APE. The HPP shall be developed in consultation with the parties to this Programmatic Agreement.

The HPP shall integrate Reclamation's lead agency role pursuant to Section 106 of the Act and the NPS's stewardship role pursuant to Section 110 of the Act. Specifically, the HPP shall provide management direction responsive to the NPS's responsibilities under Sections 110(a)(1) and 110(a)(2); and NPS's and Reclamation's responsibilities under Sections 110(b) and 110(d).

b. The HPP shall establish consultation and coordination procedures, long term monitoring and mitigation strategies, management mechanisms and goals for long term management of historic properties within the APE.

c. Reclamation and the NPS shall submit a draft of the HPP to the parties to this agreement for 60 days review. The parties to this agreement shall have 60 days from receipt to issue comments to Reclamation and the NPS regarding the adequacy of the HPP. Reclamation and the NPS may assume the concurrence of any party which does not issue comments within 60 days of receipt of the HPP.

(1) Reclamation and the NPS shall take into consideration all comments received in their development of a final draft HPP, and submit the final draft HPP to the reviewing parties for a second review opportunity. Each reviewing party shall have 30 days from receipt to review the final draft HPP and issue comments to Reclamation and the NPS.

(2) If any reviewing party objects to the adequacy of the final draft HPP, Reclamation and the NPS shall consult with the objecting party, and the other parties to this agreement as necessary to resolve the objection pursuant to Stipulation 4. When all objections have been resolved, Reclamation and the NPS shall implement the HPP.

d. The development, and review of the HPP shall be completed prior to the issuance of a Record of Decision for the GCD-EIS, or December 1994, whichever comes first. Upon issuance of a Record of Decision, the HPP shall be reviewed by the parties to this agreement and revised, if necessary, based on the decision. The review of a revised HPP shall be conducted in accordance with the procedures of Stipulation 3.C.1. and 2.

4. DISPUTE RESOLUTION

a. Should any party to this agreement object within 30 days to any plans, specifications, or actions proposed pursuant to this agreement, Reclamation and the NPS shall consult with the objecting party to resolve the objection. If any party involved in the dispute determines that the dispute cannot be resolved, Reclamation shall forward all documentation relevant to the dispute to the Council. Within 30 days after receipt of all pertinent documentation, the Council will either:

(1) Provide Reclamation and the NPS with recommendations, which Reclamation will take into account in reaching a final decision regarding the dispute; or

(2) Notify Reclamation and the NPS that it will comment pursuant to 36 CFR § 800.6(c)(2) with reference to the subject of the dispute.

Any recommendation or comment provided by the Council will be understood to pertain only to the subject of the dispute; Reclamation's responsibility to carry out all actions under this agreement that are not the subjects of the dispute shall remain unchanged.

b. At any time during implementation of the measures stipulated in this agreement should an objection to any such measure or its manner of implementation be raised by a member of the public, Reclamation and the NPS shall take the objection into account and consult as needed with the objecting party, SHPO, the Tribes, or the Council to resolve the objection.

5. REVIEW OF THE AGREEMENT

a. The Council, SHPO, NPS and Tribes may review activities carried out pursuant to this Programmatic Agreement. and the Council will review such activities if so requested. Reclamation will cooperate with the Council, SHPO, NPS and Tribes in carrying out their reviewing activities.

b. Reclamation and the NPS shall cooperatively provide bi-annual summary reports of their progress toward completing the terms of this agreement to each of the parties to this agreement. The biannual reports shall identify accomplishments and actions completed and provide schedules completion of all remaining tasks. The first biannual report shall be submitted to the parties of this agreement six (6) months after the date of the Council's signature on this agreement and every six months thereafter until the HPP has been implemented.

c. A yearly meeting will be held among the signatories to review the agreement and the results of the monitoring and remedial actions.

6. AMENDMENT

Any party to this Programmatic Agreement may request that it be amended, whereupon the parties will consult in accordance with 36 CFR § 800.13 to consider such amendment.

7. TERMINATION

Any party to this Programmatic Agreement may terminate this agreement by providing 30 days written notice to the other parties, provided that the parties will consult during the period prior to termination to seek agreement on amendments or other actions that would avoid termination. In the event of termination, Reclamation will comply with 36 CFR § § 800.4 through 800.6 with regard to individual undertakings covered by this Programmatic Agreement.

8. FAILURE TO CARRY OUT TERMS

In the event Reclamation and the NPS do not carry out the terms of this Programmatic Agreement, Reclamation will comply with 36 CFR § § 800.4 through 800.6 with regard to individual undertakings covered by this Programmatic Agreement.

ADVISORY COUNCIL ON HISTORIC PRESERVATION

BY: Robert D. Bish Date: 2/8/94

Title: Executive Director

BUREAU OF RECLAMATION

BY: Roland Robinson Date: 8/12/93

Title: Regional Director

ARIZONA STATE HISTORIC PRESERVATION OFFICER

BY: James W. Garrison Date: 8/17/93

Title: State Historic Preservation Officer

NATIONAL PARK SERVICE, WESTERN REGION

BY: Stanley T. Albright DATE: 11/23/93

Title: Regional Director, Western Region

NATIONAL PARK SERVICE, ROCKY MOUNTAIN REGION

BY: R. Emmett for DATE: DEC 7 1993

Title: Robert M. Baker, Regional Director, RMR

HAVASUPAI TRIBE

BY: _____ Date: _____

Title: _____

HOPI TRIBE

BY: Russell Dedakuk Date: 8-30-94

Title: Chairman

HUALAPAI TRIBE

BY: Robert Havatone Date: 02-15-94

Title: Chairman, Hualapai Tribal Council

KAIBAB PAIUTE TRIBE

BY: Gloria Bowen-Benson Date: 4/12/94

Title: Tribal Chairperson

NAVAJO NATION

BY: [signature] Date: 1/3/94

Title: Historic Preservation Officer

SAN JUAN SOUTHERN PAIUTE TRIBE

BY: _____ Date: _____

Title: _____

PAIUTE INDIAN TRIBE OF UTAH FOR:
SHIVWITS PAIUTE TRIBE

BY: Edward Shephard Date: April 20, 1994

Title: Tribal Chairman

ZUNI PUEBLO

BY: Robert E Lewis Date: 7-6 93

Title: Governor, Pueblo of Zuni

ATTACHMENT 6

Supporting Data on Alternatives

A. Formula for determining minimum and maximum flows under the Moderate and Seasonally Adjusted Fluctuating Flow Alternatives (October-May). Minimum and maximum flow restrictions would be determined from the mean release for the month (Qmean). Qmean would be determined from the scheduled monthly release volume using the following equation.

$$\text{Qmean} = \frac{\text{Volume}}{\text{No. days per month}} \times \frac{43{,}560\ \text{ft}^2 \bullet \text{day}}{86{,}400\ \text{acre} \bullet \text{sec}}$$

Where volume is the scheduled monthly release volume in acre-feet per month and Qmean is the equivalent release in cfs.

The minimum (Qmin) and maximum (Qmax) flows would be determined by the following equations.

for Qmean ≤ 9,091 cfs Qmin = 5.000 cfs
for Qmean ≥ 9,091 cfs Qmax = Qmean – C

for Qmean ≤ 25,500 cfs Qmax = Qmean + C
for Qmean ≥ 25,500 cfs Qmax = 31,500 cfs

where

for Qmean ≤ 13,333 cfs C = 0.45 x Qmean
for Qmean ≥ 13,333 cfs C = 6,000 cfs

Releases rates would be allowed to fluctuate daily and hourly between the minimum and maximum limits.

B. Monthly release volumes for alternatives incorporating the habitat maintenance flow, example water year 1989 (8.2 million acre-feet) in thousand acre-feet

Month	No Action	Moderate and Modified Low Fluctuating Flow	Seasonally Adjusted Steady Flow
Oct	520	484	499
Nov	616	580	477
Dec	644	608	500
Jan	760	724	655
Feb	671	635	587
Mar	607	1,006	1,086
Apr	548	512	723
May	540	504	1,073
Jun	763	727	1,037
Jul	841	805	682
Aug	884	848	474
Sep	823	787	449

Example Scheduling of Special Flows

Modified LFF - CRSS Hydrologic Trace No. 48

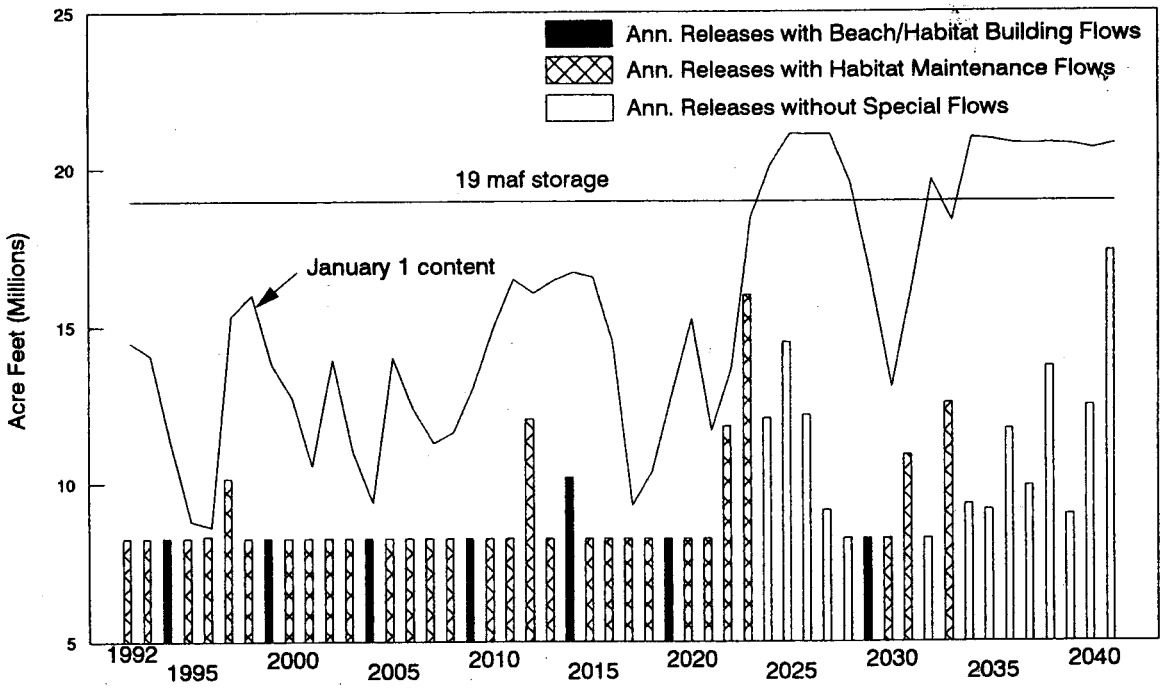

Example Scheduling of Special Flows

Modified LFF - CRSS Hydrologic Trace No. 60

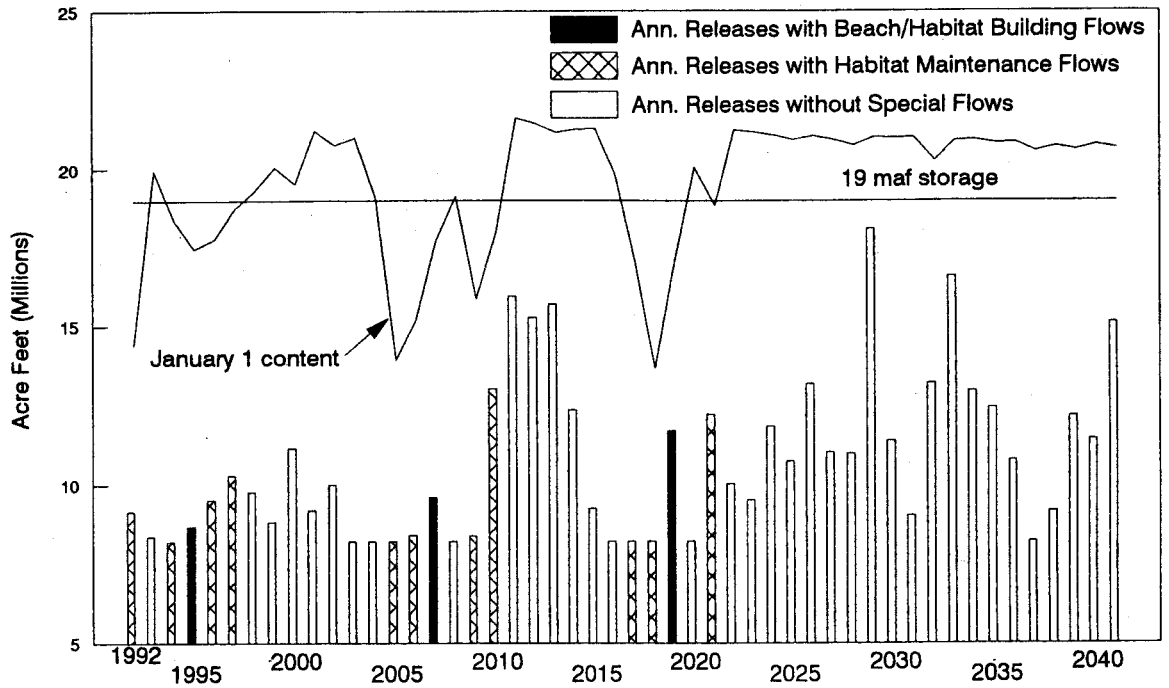

Emergency Operations Guidelines

Inflow Forecasting

National Weather Service inflow projections, received twice a month, are used to project a 3- to 4-month period. This data comes from a satellite telemetered network of more than 100 Upper Colorado River Basin data collection points. These points gather snow water content, precipitation, temperature, and streamflow information. The water year begins in October, with later adjustments made for anticipated targets such as annual volumes and flood control elevations. Starting on January 1, forecasts are made for the April through July inflow, the peak runoff period. These early forecasts may contain large errors due to climatic variability as well as modeling and data uncertainties. Uncertainty decreases as the snow accumulation period progresses into the runoff season. As the runoff season progresses, monthly scheduled releases are modified to accommodate projected runoff changes.

Operational Emergencies

The North American Electrical Reliability Council (NERC) has established guidelines for emergency operations of interconnected systems. These guidelines apply to Glen Canyon Dam operations and may account for operational changes outside of those identified in descriptions of the alternatives. These changes in operations are intended to be of short duration as a result of emergencies at the dam or within the transmission network. NERC provides the following guidelines for system emergencies. Because of the technical nature of the descriptions, only examples are given here.

Insufficient Generation Capacity. When a control area has an operating capacity emergency, it must promptly balance its generation and interchange schedules to its load, without regard to financial cost, to avoid prolonged use of the assistance provided by interconnection frequency bias. The emergency reserve inherent in frequency deviation is intended to be used only as a temporary source of emergency energy and must be promptly restored so the interconnected systems can withstand the next contingency. A control area unable to balance its generation and interchange schedules to its load must remove sufficient load to permit correction of its Area County Error.

If a control area anticipates an operating capacity emergency, it must bring on all available generation, postpone equipment maintenance, schedule interchange purchases well in advance, and prepare to reduce load.

An example of insufficient generation capacity and the appropriate response would be as follows: if any coal-fired powerplant in Western's load control area were unexpectedly lost, the response would be an increase in Colorado River Storage Project (CRSP) generation or imports to cover the change in anticipated generation within the control area.

Transmission (Overload, Voltage Control). If a transmission facility becomes overloaded or if voltage levels are outside of established limits and the condition cannot be relieved by normal means (such as adjusting generation or interconnection schedules) and a credible contingency under these conditions would adversely impact the interconnection, appropriate relief measures, including load shedding, shall be implemented promptly to return the transmission facility to within established limits. This action shall be taken by the system, control area, or pool causing the problem if it can be identified; or by other systems or control areas, as appropriate, if identification; cannot be readily determined.

An example of a response to an overloaded transmission system would be automatic relay tripping and taking a transmission line, such as the Glen Canyon-Flagstaff 345-kilovolt line, out of service. This action would cause Glen Canyon powerplant generation to be reduced instantaneously to a predetermined level based on the capacity of the line taken out of service.

Load Shedding. After taking all other steps, a system or control area whose integrity is in jeopardy due to insufficient generation or transmission capacity shall shed customer load rather than risk an uncontrolled failure of interconnection components.

An example requiring the extreme step of load shedding could occur if there were an interruption of the transmission capacity between the heavy load areas of Southern California and Arizona and the heavy generation areas of the Pacific Northwest, Colorado, Wyoming, and Montana. In this situation, Glen Canyon would be isolated with the heavy load areas. The response would be for Glen Canyon to swing from existing generation levels to maximum powerplant capacity. Then the automatic relay protection would open the transmission lines to the heavy load area, reducing the generation at Glen Canyon.

System Restoration. After a system collapse, restoration shall begin when it can proceed in an orderly and secure manner. Systems and control areas shall coordinate their restoration actions. Restoration priority shall be given to the station supply of powerplants and the transmission system. Even though the restoration should be expeditious, system operators should avoid premature action to prevent a recollapse of the system.

Customer load shall be restored as generation and transmission equipment becomes available, while keeping load and generation in balance at normal frequency as the system is restored.

Emergency Information Exchange. A system control area or pool experiencing or anticipating an operating emergency should communicate its current and future status to neighboring systems, control areas, or pools and throughout the interconnection. Systems able to provide emergency assistance must make known their capabilities.

Special System or Control Area. Because the facilities of each system may be vital to the interconnection's secure operation, systems and control areas shall make every effort to remain connected. However, if a system or control area determines that it is endangered by remaining interconnected, it may take action as necessary to protect its system.

If a portion of the interconnection becomes separated from the remainder of the interconnection, abnormal frequency and voltage deviations may occur. To permit resynchronizing, relief measures should be applied by those separated systems contributing to the frequency and voltage deviations.

An example of when Western might choose to disconnect the Glen Canyon Powerplant from the interconnected system would be in the case of a search and rescue operation in the canyon when there would be a need to control the releases.

Although the situations are infrequent, they do occur and require immediate, short-term changes in dam operation. In general, changes resulting from emergencies at Glen Canyon would result in decreases in flows. Emergencies in the system away from the dam would result in increases in flows.

Humanitarian Situations

There are occasions when managing agencies and local authorities, such as the police, request that the flows from the dam be reduced so that search and rescue procedures can be conducted or fatalities can be recovered from the river. In these situations, flows will be reduced for an agreed upon period of time. When returning to normal operations, flows will be brought up quickly to the minimum flow identified in the alternative and then may be increased at the ramping rate identified in the alternative.

☆U.S. GOVERNMENT PRINTING OFFICE: 1998–843-611

As the Nation's principal conservation agency, the Department of the Interior has responsibility for most of our nationally owned public lands and natural resources. This includes fostering sound use of our land and water resources, protecting our fish, wildlife, and biological diversity; preserving the environmental and cultural values of our national parks and historical places; and providing for the enjoyment of life through outdoor recreation. The Department assesses our energy and mineral resources and works to ensure that their development is in the best interests of all our people by encouraging stewardship and citizen participation in their care. The Department also has a major responsibility for American Indian reservation communities and for people who live in island territories under U.S. Administration.

The mission of the Bureau of Reclamation is to manage, develop, and protect water and related resources in an environmentally and economically sound manner in the interest of the American public.

ADDENDUM FOR APPENDICES

No major changes were made to the appendices of the Glen Canyon Dam Draft EIS, so they were not reprinted for the final EIS. The following updates were submitted for Appendix B, Hydrology; Appendix D, Sediment; and Appendix E, Hydropower. Please insert these pages in your "Appendix" volume.

p. B-181 Replace first full paragraph with the following:

> Information about travel time of water released from the dam to sites of interest downstream is important for assessing water quality and sediment transport. Travel time is determined by water velocity, which varies with discharge. Dissolved materials, such as oxygen or a tracer dye, travel at the same velocities as the water in which they are mixed; suspended materials, such as silt, tend to travel at slightly lower velocities; and floating materials, when not trapped in an eddy, travel at the highest water velocities, at the water surface. The energy waves produced by fluctuating releases from the dam, however, travel at substantially greater velocities than the water that initially forms them, so wave travel times through a given reach are much shorter than travel times of the released water.

p. D-5 Replace second full paragraph with the following:

> Sand loads computed from each water-release scenario were matched with the historical sand loads from the Paria and Little Colorado Rivers (1941-90), as demonstrated by Smillie, Jackson, and Tucker (1993), to estimate changes in riverbed sand over the next 20 and 50 years for a given alternative. The EIS Team selected 20 and 50 years as representative of short-term (small chance of floods exceeding 40,000 cfs) and long-term (large chance of floods). Cumulative frequency curves were prepared using the 85 computed net changes in riverbed sand storage at the end of the 20- and 50-year periods for each alternative. Each scenario was assumed to have an equal chance of occurring. The frequencies of a net gain in riverbed sand at the end of the 20- and 50-year periods are used in chapter IV, SEDIMENT, as the probabilities of having a net gain in riverbed sand. Ten-year values also were computed, but it was decided not to include them, because initial reservoir conditions mask the differences between alternatives. Further, given the assumptions of the method, comparisons of 1- and 5-year values would be meaningless.

Replace final paragraph with the following:

> The sand mass balance model could be improved by developing more accurate methods to predict sand transport and also by using synthetic hydrographs to estimate future flow conditions. However, modeling using historical data is insufficient for future management decisions; direct monitoring of tributary deliveries will be essential before beach/habitat-building flows are scheduled.

p. D-6A Figure D-1A added (attached)
p. D-19 Replace with new attached page of tables
p. D-21 Replace with new attached page of tables
p. E-19 Replace with new attached page of tables

Citation Changes

Page No.	Citation was	Change to
B-181	Graf, written communication, 1992	Graf, written communication, 1993
D-10	Beus and Avery, written communication, 1992	Beus and Avery, 1992
D-12	After Webb, written communication, 1992	After Webb, in press
D-16	Budhu, written communication, 1992	Budhu, 1992